

प्रेषक,

मिशन निदेशक,
स्वच्छ भारत मिशन (ग्रामीण),
उत्तर प्रदेश।

सेवा में,

समस्त जिलाधिकारी/अध्यक्ष, जिला स्वच्छता समिति,
उत्तर प्रदेश।

पत्रांक:-5/376 /2024-5/55/2023 लखनऊ दिनांक: 22 फरवरी, 2024
विषय:स्वच्छ भारत मिशन (ग्रामीण) फेज-2 के अन्तर्गत वित्तीय वर्ष 2024-25 के लिए चयनित
ग्रामों को ओ.डी.एफ. प्लस (मॉडल) करने के संबंध में।

महोदय,

उपर्युक्त विषयक शासनादेश संख्या-1040/33-3-2021-116/2020 दिनांक 22 जून, 2021, शासनादेश संख्या-4076/33-3-2023 दिनांक 11 जनवरी, 2023 एवं शासनादेश संख्या-23/33-3-2023-116/2022 दिनांक 04 जनवरी, 2023 का सन्दर्भ ग्रहण करने का कष्ट करे, जिसके माध्यम से स्वच्छ भारत मिशन ग्रामीण फेज-॥ अन्तर्गत गांवों को ओ.डी.एफ. प्लस किये जाने के निर्देश दिए गए हैं। इसी क्रम में प्रदेश के चिन्हित ग्रामों में ठोस व तरल अपशिष्ट प्रबंधन के कार्य कराते हुए संतुष्ट कर आदर्श ओ.डी.एफ. प्लस (मॉडल) गांव घोषित किया जाना है। वित्तीय वर्ष 2022-23 में शासनादेश संख्या-735/33-3-2022-116/2020 दिनांक 10 मई, 2022 एवं शासनादेश संख्या-3023/33-3-2022-116/2020 दिनांक 21 नवम्बर, 2022 के द्वारा ठोस एवं तरल अपशिष्ट प्रबंधन के कार्य किए जाने हेतु 5000 से अधिक आबादी वाले ग्रामों की ग्राम पंचायतों को प्राथमिकता पर संतुष्ट किए जाने के निर्देश दिये गये थे।

2- मिशन कार्यालय के पत्र संख्या-5/472/2022-5/10/2023 दिनांक 17.04.2023 के द्वारा वित्तीय वर्ष 2023-24 के लिए प्रदेश के कुल 30277 ग्राम पंचायतों के समस्त राजस्व ग्रामों को सम्मिलित करते हुए 43249 राजस्व ग्रामों को चयनित किया गया था। चूंकि वर्ष 2024-25 स्वच्छ भारत मिशन (ग्रामीण) फेज-2 योजना का यह अन्तिम वर्ष है अतएव प्रदेश के सभी अवशेष राजस्व ग्रामों को भी ओ.डी.एफ. प्लस मॉडल किया जाना अनिवार्य है। इस हेतु कृपया अधोहस्ताक्षरी के पत्र संख्या-5/157/2024-5/55/2023 दिनांक 25.01.2024 (संलग्नक-1) का संदर्भ ग्रहण करें, जिसके माध्यम से वित्तीय वर्ष 2024-25 के लिये समस्त अवशेष गांव की सत्यापित सूची निर्धारित प्रारूप पर उपलब्ध कराये जाने की अपेक्षा समस्त जनपदों से की गई थी। जिसके क्रम में जनपदों द्वारा उपलब्ध कराई गई वर्ष 2024-25 के लिये 19018 ग्राम पंचायतों के 43378 राजस्व गांवों की सूची को संकलित कर ओ.डी.एफ. प्लस हेतु एस.बी.एम. की धनराशि निर्धारण की व्यवस्था की गई है। (संलग्नक-2)

3- स्वच्छ भारत मिशन ग्रामीण फेज-1 अन्तर्गत पेयजल एवं स्वच्छता विभाग, जल शक्ति मंत्रालय, भारत सरकार द्वारा निर्गत गाइड लाईन्स के अनुसार वित्तीय प्राविधान निम्नवत् हैं-

मद	वित्तीय प्रावधान	
	गांव का आकार	वित्तीय प्रावधान
ग्राम स्तरीय एस.बी.एम. गतिविधियां	5000 तक जनसंख्या	ठोस कचरा प्रबंधन: ₹0 60/- व्यक्ति
		ग्रे वाटर प्रबंधन: ₹0 280/- व्यक्ति
	5000 से अधिक जनसंख्या	ठोस कचरा प्रबंधन: ₹0 45/- व्यक्ति
		ग्रे वाटर प्रबंधन: ₹0 660/- व्यक्ति
टिप्पणी: इस राशि का 70 प्रतिशत एस.बी.एम.(जी.) से दिया जायेगा तथा 30 प्रतिशत भाग ग्राम पंचायतों द्वारा अपने 15 वित्त आयोग से प्राप्त अनुदान से वहन किया जायेगा।		

4- ठोस अपशिष्ट प्रबन्धन के अन्तर्गत अनुमन्य कार्यों की सूची निम्नवत् है:-

- सामुदायिक खाद गड्डे/व्यक्तिगत खाद गड्डे
- नाडेप कम्पोस्टिंग, वर्मी कम्पोस्टिंग, विन्ड्रो कम्पोस्टिंग आदि कूड़ा पात्र
- अपशिष्ट एकत्रीकरण वाहन (ई-रिक्शा/ट्राई साइकिल)
- सेग्रीगेशन शोड/मैटेरियल रिकवरी सेन्टर

4.1- तरल अपशिष्ट प्रबन्धन के लिए अनुमन्य कार्यों की सूची निम्नवत् है:-

- सामुदायिक सोखता गड्डे/व्यक्तिगत सोखता गड्डे
- वेस्ट इस्टेबलाइजेशन पांड
- रीड वेड डिवाट्स, फाइटोरिड तकनीक इत्यादि
- सिल्ट/फिल्टर चौम्बर
- किचन गार्डन

4.2- ओ0डी0एफ0 प्लस गतिविधियों में प्लास्टिक अपशिष्ट प्रबंधन का क्रियान्वयन कराया जाना योजना का महत्वपूर्ण घटक है। जिसके लिए शासनादेश संख्या-4002/33-3-2022 दिनांक- 24 नवम्बर, 2022 के माध्यम से विस्तृत निर्देश निर्गत किये गए हैं। (संलग्न-03) प्लास्टिक अपशिष्ट प्रबंधन इकाई तथा आर. आर. सी. संचालन की कार्ययोजना पहले से बना ली जाए जिससे इकाई का निर्माण होने के साथ ही उसका संचालन भी शुरू हो सके।

4.3- उक्त वर्णित अपशिष्ट के अतिरिक्त गाँव में पशुपालन की प्रथा है जिससे अत्यधिक मात्रा में गोबर उत्सर्जित होता है जिसके प्रबंधन की भी आवश्यकता है। गोबरधन योजना के जनपदों में क्रियान्वित हेतु मिशन निदेशक के पत्र संख्या-5/1575/2020-5/25/2018 दिनांक 09.12.2020 के माध्यम से परियोजना के सम्बन्ध में अवगत कराते हुए आपकी अध्यक्षता में गोबरधन सेल का गठन किया गया है। योजना के क्रियान्वयन हेतु प्रति जनपद सामुदायिक मॉडल के लिए रु. 50/- लाख की धनराशि योजना मद से अनुमन्य है। सामुदायिक मॉडल अन्तर्गत सरकारी गोवंश आश्रय स्थल को गोबरधन परियोजना के लिए प्राथमिकता दी जानी है। एस.बी.एम.जी. की रु0 50/- लाख के अतिरिक्त आवश्यक धनराशि की व्यवस्था नवीन एवं नवीकरणीय ऊर्जा मंत्रालय, भारत सरकार के न्यू नेशनल बायोगैस एण्ड आर्गेनिक मैन्यूर प्रोग्राम (NNBOMP) व जिला/क्षेत्र/ग्राम पंचायत को उपलब्ध वित्त आयोग की टाईड ग्रांट की धनराशि से की जाएगी। गोबरधन योजना अंतर्गत निर्मित बायोगैस प्लांट से उत्पन्न स्लरी/बायोगैस के विपणन से अर्जित आय से परियोजना के रख-रखाव एवं संचालन हेतु आवश्यक मैनपॉवर की व्यवस्था की जाएगी।

5- ओ.डी.एफ. प्लस (मॉडल) की प्राप्ति के लिए ग्राम पंचायतें निम्न योजनाओं के मदों में उपलब्ध धनराशि का प्रयोग कर सकती हैं :-

- स्वच्छ भारत मिशन ग्रामीण
- केन्द्रीय वित्त आयोग
- राज्य वित्त आयोग
- मनरेगा
- परफोर्मेंस ग्रांट
- पुरस्कार की धनराशि
- स्वयं की आय
- सांसद/विधायक निधि
- सी.एस.आर. मद

6- योजना के प्रभावी क्रियान्वयन हेतु राज्य स्तर से तैयार टेकनीकल गाइड लाइन पूर्व में ही जनपदों को प्रेषित की गयी हैं। जनपद बुलंदशहर में ठोस एवं तरल अपशिष्ट प्रबंधन के विभिन्न माडलों को समझने हेतु एक्सपोजर विजिट भी आयोजित कराया जा रहा है। गांवों को ओ.डी.एफ. प्लस (मॉडल) बनाने हेतु जनपदों द्वारा विभिन्न तकनीकों का प्रयोग करते हुए नए इनोवेशन भी किए जा सकते हैं।

7- ठोस एवं तरल अपशिष्ट प्रबंधन हेतु वर्ष 2021-22 में 57 जनपदों के 6390 ग्रामों को ₹0 20897.82 लाख की धनराशि की वित्तीय लिमिट सम्बंधित ग्राम पंचायतों के खातों में प्रदान की गयी है उनके कार्य पूर्ण कराये जायेंगे। यदि वे ग्राम इस पत्र के संलग्नक ग्रामों में सम्मिलित हैं तो पूर्व में निर्धारित की गयी लिमिट संतृप्त किए जाने हेतु आवश्यक धनराशि में समायोजित कर ली जाएगी।

8- स्वच्छ भारत मिशन ग्रामीण के अन्तर्गत वर्ष 2024-25 में लक्षित ग्रामों को ओ.डी.एफ. प्लस (मॉडल) घोषित करने के लिए आवश्यक धनराशि 1726.51 करोड़ का ग्राम पंचायतवार व जनपदवार सूचना संलग्नक-1 में दी गयी है, जिसमें स्वच्छ भारत मिशन ग्रामीण से 1208.56 करोड़ की अनुमन्यता बनती है। राज्य स्तर से तथा जनपद स्तर से इस सूचना के अनुसार ही सी.सी.एल. इन ग्राम पंचायतों को उपलब्ध करायी जाएगी। ग्राम पंचायतें सम्बन्धित ग्रामों को ओ.डी.एफ. प्लस (मॉडल) करने के लिए संलग्नक-1 के कॉलम-11 में उल्लिखित धनराशि के सापेक्ष अपनी कार्ययोजना बनाकर उसका अनुमोदन जिला स्वच्छ भारत मिशन ग्रामीण ग्रांट कमेटी (जिला स्वच्छता समिति) में प्राप्त करेंगी। कार्यों की प्रशासनिक तकनीकी व वित्तीय स्वीकृति पंचायतीराज विभाग के शासनादेश संख्या-2350/33-3-2021-2257/2021 दिनांक 16.12.2021 में निर्धारित व्यवस्था के अनुसार स्तरवार की जाएगी।

अतः अनुरोध है कि पेयजल एवं स्वच्छता विभाग, जल शक्ति मंत्रालय, भारत सरकार तथा शासन स्तर से समय-समय पर निर्गत निर्देशों व वित्तीय नियमों का अनुपालन करते हुए संलग्न विवरण के अनुसार ग्रामों को ओ.डी.एफ. प्लस (मॉडल) घोषित करने हेतु आवश्यक कार्यों को पूर्ण करने की कार्यवाही कराने का कष्ट करें।

संलग्नक - यथोक्त।

भवदीय,

(राज कुमार)

मिशन निदेशक,

स्वच्छ भारत मिशन (ग्रामीण), उ0प्र0।

संख्या व दिनांक तदैव

प्रतिलिपि:- निम्नलिखित को सूचनार्थ एवं आवश्यक कार्यवाही हेतु प्रेषित।

1. अपर मुख्य सचिव, पंचायतीराज विभाग, उ0प्र0 शासन।
2. समस्त मण्डलायुक्त, उ0प्र0।
3. समस्त मुख्य विकास अधिकारी, उ0प्र0।
4. समस्त मण्डलीय उप निदेशक(पं0), उ0प्र0।
5. समस्त जिला पंचायतराज अधिकारी, उ0प्र0।

(एस0एन0 सिंह),

उप निदेशक(पं0)/नोडल अधिकारी,

स्वच्छ भारत मिशन(ग्रामीण), उ0प्र0।

6- योजना के प्रभावी क्रियान्वयन हेतु राज्य स्तर से तैयार टेकनीकल गाइड लाइन पूर्व में ही जनपदों को प्रेषित की गयी हैं। जनपद बुलंदशहर में ठोस एवं तरल अपशिष्ट प्रबंधन के विभिन्न माडलों को समझने हेतु एक्सपोजर विजिट भी आयोजित कराया जा रहा है। गांवों को ओ.डी.एफ. प्लस (मॉडल) बनाने हेतु जनपदों द्वारा विभिन्न तकनीकों का प्रयोग करते हुए नए इनोवेशन भी किए जा सकते हैं।

7- ठोस एवं तरल अपशिष्ट प्रबंधन हेतु वर्ष 2021-22 में 57 जनपदों के 6390 ग्रामों को रू0 20897.82 लाख की धनराशि की वित्तीय लिमिट सम्बंधित ग्राम पंचायतों के खातों में प्रदान की गयी है उनके कार्य पूर्ण कराये जायेंगे। यदि वे ग्राम इस पत्र के संलग्नक ग्रामों में सम्मिलित हैं तो पूर्व में निर्धारित की गयी लिमिट संतृप्त किए जाने हेतु आवश्यक धनराशि में समायोजित कर ली जाएगी।

8- स्वच्छ भारत मिशन ग्रामीण के अन्तर्गत वर्ष 2024-25 में लक्षित ग्रामों को ओ.डी.एफ. प्लस (मॉडल) घोषित करने के लिए आवश्यक धनराशि 1726.51 करोड़ का ग्राम पंचायतवार व जनपदवार सूचना संलग्नक-1 में दी गयी है, जिसमें स्वच्छ भारत मिशन ग्रामीण से 1208.56 करोड़ की अनुमन्यता बनती है। राज्य स्तर से तथा जनपद स्तर से इस सूचना के अनुसार ही सी.सी.एल. इन ग्राम पंचायतों को उपलब्ध करायी जाएगी। ग्राम पंचायतें सम्बन्धित ग्रामों को ओ.डी.एफ. प्लस (मॉडल) करने के लिए संलग्नक-1 के कॉलम-11 में उल्लिखित धनराशि के सापेक्ष अपनी कार्ययोजना बनाकर उसका अनुमोदन जिला स्वच्छ भारत मिशन ग्रामीण ग्रान्ट कमेटी (जिला स्वच्छता समिति) में प्राप्त करेंगी। कार्यों की प्रशासनिक तकनीकी व वित्तीय स्वीकृति पंचायतीराज विभाग के शासनादेश संख्या-2350/33-3-2021-2257/2021 दिनांक 16.12.2021 में निर्धारित व्यवस्था के अनुसार स्तरवार की जाएगी।

अतः अनुरोध है कि पेयजल एवं स्वच्छता विभाग, जल शक्ति मंत्रालय, भारत सरकार तथा शासन स्तर से समय-समय पर निर्गत निर्देशों व वित्तीय नियमों का अनुपालन करते हुए संलग्न विवरण के अनुसार ग्रामों को ओ.डी.एफ. प्लस (मॉडल) घोषित करने हेतु आवश्यक कार्यों को पूर्ण करने की कार्यवाही कराने का कष्ट करें।

संलग्नक - यथोक्त।

भवदीय,

(राज कुमार)

मिशन निदेशक,

स्वच्छ भारत मिशन (ग्रामीण), उ0प्र0।

संख्या व दिनांक तदैव

प्रतिलिपि:- निम्नलिखित को सूचनार्थ एवं आवश्यक कार्यवाही हेतु प्रेषित।

1. अपर मुख्य सचिव, पंचायतीराज विभाग, उ0प्र0 शासन।
2. समस्त मण्डलायुक्त, उ0प्र0।
3. समस्त मुख्य विकास अधिकारी, उ0प्र0।
4. समस्त मण्डलीय उप निदेशक(पं0), उ0प्र0।
5. समस्त जिला पंचायतराज अधिकारी, उ0प्र0।

(एस0एन0 सिंह),

उप निदेशक(पं0)/नोडल अधिकारी,
स्वच्छ भारत मिशन(ग्रामीण), उ0प्र0।

प्रेषक,

मिशन निदेशक,
स्वच्छ भारत मिशन(ग्रामीण),
उत्तर प्रदेश।

सेवा में,

1. समस्त उप निदेशक(पं०),
2. समस्त जिला पंचायतराज अधिकारी,
उ०प्र०।

पत्रांक:-5/157/2024-5/55/2023 लखनऊ दिनांक:25 जनवरी, 2024
विषय:-स्वच्छ भारत मिशन (ग्रामीण) फेज-2 योजनान्तर्गत वर्ष 2024-25 में ओ०डी०एफ० हेतु सभी
अवशेष गांवों को चयनित किये जाने के सम्बन्ध में।

महोदय,

अवगत कराना है कि भारत सरकार द्वारा दिये गये निर्देशों के क्रम में वित्तीय वर्ष 2024-25 में सभी अवशेष गांवों को ओ०डी०एफ० प्लस मॉडल किया जाना है।

जिसके लिये प्रत्येक जनपद में उसके कुल गांव में से वर्ष 2022-23 तथा वर्ष 2023-24 के चयनित सभी गांवों को हटाने के उपरान्त शेष गांवों की सूची गूगल शीट के माध्यम से सभी जनपदों को उपलब्ध करायी गई थी। दिनांक 17.01.2024, 18.01.2024, 19.01.2024 तथा 24.01.2024 को वीडियो कान्फ्रेंसिंग के माध्यम से सभी जिला कन्सल्टेंटों को यह निर्देश दिये गये थे कि ऐसे गांव जिनको वर्ष 2022-23 तथा वर्ष 2023-24 में चयन किया गया है, जो नगर क्षेत्र में सम्मिलित हो चुके हैं, जो गैर आबाद हैं, जिनकी जनगणना 2011 में गलत जनसंख्या प्रदर्शित हो रही है तथा ऐसे गांव जिनकी नाम, ग्राम पंचायत या एल०जी०डी० कोड आदि में विसंगति है के साथ-साथ यदि उपलब्ध कराई गई सूची के अतिरिक्त कोई भी राजस्व गांव जिसको पूर्व में ओ०डी०एफ० प्लस के लिये चयन न किया गया हो की सूचना गूगल शीट पर उपलब्ध करा दी जाये।

आपके जिला कन्सल्टेंट द्वारा उपरोक्त गूगल शीट पर उपलब्ध कराई गई सूचना के अनुसार जनपदवार संशोधित गांवों की सूची पत्र के साथ संलग्न की जा रही है। उपरोक्त के आलोक में आपको निर्देशित किया जाता है कि अपने-अपने जनपद की वर्ष 2024-25 के लिये चयनित गांवों की उक्त सूची का परीक्षण कर लें, यदि इसके उपरान्त कोई भी विसंगति आती है तो उसके लिये समस्त सम्बन्धित का उत्तर दायित्व निर्धारित किया जायेगा। यहां यह सनद रहे कि चूंकि योजना का यह अन्तिम वित्तीय वर्ष है अतएव सभी अवशेष गांव जिनको अब तक ओ०डी०एफ० प्लस मॉडल के लिये चयन नहीं किया गया है, को प्रत्येक दशा में वर्ष 2024-25 में चयनित किया जाना अनिवार्य है।

अतः निर्देशित किया जाता है उपरोक्तानुसार कार्यवाही करना सुनिश्चित करें।

संलग्नक-उपरोक्तानुसार

भवदीय,

(राज कुमार)

मिशन निदेशक,

स्वच्छ भारत मिशन(ग्रामीण),उ०प्र०।

संख्या व दिनांक तदैव

प्रतिलिपि:- निम्नलिखित को सूचनार्थ एवं आवश्यक कार्यवाही हेतु प्रेषित।

1. अपर मुख्य सचिव, पंचायतीराज विभाग, उ०प्र० शासन।
2. सचिव, पेयजल एवं स्वच्छता विभाग, जलशक्ति मंत्रालय, भारत सरकार।
3. समस्त मण्डलायुक्त, उ०प्र०।
4. समस्त जिलाधिकारी, उ०प्र०।
5. समस्त मुख्य विकास अधिकारी, उ०प्र०।

(एस०एन० सिंह),

उप निदेशक(पं०)/नोडल अधिकारी,
स्वच्छ भारत मिशन(ग्रामीण),उ०प्र०।

प्रेषक,

मिशन निदेशक,
स्वच्छ भारत मिशन(ग्रामीण),
उत्तर प्रदेश।

सेवा में,

1. समस्त उप निदेशक(पं०),
2. समस्त जिला पंचायतराज अधिकारी,
उ०प्र०।

पत्रांक:-5/157/2024-5/55/2023

लखनऊ

दिनांक: 25 जनवरी, 2024

विषय:-स्वच्छ भारत मिशन (ग्रामीण) फेज-2 योजनान्तर्गत वर्ष 2024-25 में ओ०डी०एफ० हेतु सभी अवशेष गांवों को चयनित किये जाने के सम्बन्ध में।

महोदय,

अवगत कराना है कि भारत सरकार द्वारा दिये गये निर्देशों के क्रम में वित्तीय वर्ष 2024-25 में सभी अवशेष गांवों को ओ०डी०एफ० प्लस मॉडल किया जाना है।

जिसके लिये प्रत्येक जनपद में उसके कुल गांव में से वर्ष 2022-23 तथा वर्ष 2023-24 के चयनित सभी गांवों को हटाने के उपरान्त शेष गांवों की सूची गूगल शीट के माध्यम से सभी जनपदों को उपलब्ध करायी गई थी। दिनांक 17.01.2024, 18.01.2024, 19.01.2024 तथा 24.01.2024 को वीडियो कान्फ्रेंसिंग के माध्यम से सभी जिला कन्सल्टेन्टों को यह निर्देश दिये गये थे कि ऐसे गांव जिनको वर्ष 2022-23 तथा वर्ष 2023-24 में चयन किया गया है, जो नगर क्षेत्र में सम्मिलित हो चुके हैं, जो गैर आबाद हैं, जिनकी जनगणना 2011 में गलत जनसंख्या प्रदर्शित हो रही है तथा ऐसे गांव जिनकी नाम, ग्राम पंचायत या एल०जी०डी० कोड आदि में विसंगति है के साथ-साथ यदि उपलब्ध कराई गई सूची के अतिरिक्त कोई भी राजस्व गांव जिसको पूर्व में ओ०डी०एफ० प्लस के लिये चयन न किया गया हो की सूचना गूगल शीट पर उपलब्ध करा दी जाये।

आपके जिला कन्सल्टेन्ट द्वारा उपरोक्त गूगल शीट पर उपलब्ध कराई गई सूचना के अनुसार जनपदवार संशोधित गांवों की सूची पत्र के साथ संलग्न की जा रही है। उपरोक्त के आलोक में आपको निर्देशित किया जाता है कि अपने-अपने जनपद की वर्ष 2024-25 के लिये चयनित गांवों की उक्त सूची का परीक्षण कर लें, यदि इसके उपरान्त कोई भी विसंगति आती है तो उसके लिये समस्त सम्बन्धित का उत्तर दायित्व निर्धारित किया जायेगा। यहां यह सनद रहे कि चूंकि योजना का यह अन्तिम वित्तीय वर्ष है अतएव सभी अवशेष गांव जिनको अब तक ओ०डी०एफ० प्लस मॉडल के लिये चयन नहीं किया गया है, को प्रत्येक दशा में वर्ष 2024-25 में चयनित किया जाना अनिवार्य है।

अतः निर्देशित किया जाता है उपरोक्तानुसार कार्यवाही करना सुनिश्चित करें।

संलग्नक-उपरोक्तानुसार

भवदीय,

(राज कुमार)

मिशन निदेशक,

स्वच्छ भारत मिशन(ग्रामीण),उ०प्र०।

संख्या व दिनांक तदैव

प्रतिलिपि:- निम्नलिखित को सूचनार्थ एवं आवश्यक कार्यवाही हेतु प्रेषित।

1. अपर मुख्य सचिव, पंचायतीराज विभाग, उ०प्र० शासन।
2. सचिव, पेयजल एवं स्वच्छता विभाग, जलशक्ति मंत्रालय, भारत सरकार।
3. समस्त मण्डलायुक्त, उ०प्र०।
4. समस्त जिलाधिकारी, उ०प्र०।
5. समस्त मुख्य विकास अधिकारी, उ०प्र०।

(एस०एन० सिंह),

उप निदेशक(पं०) / नोडल अधिकारी,
स्वच्छ भारत मिशन(ग्रामीण),उ०प्र०।

SNo.	District Name	Block Name	LGD Gram Panchayat	Gram Panchayat Name	LGD Village Code	Village Name	TOT_P_2011	Projected Population 2023	Total fund	SBM fund (70 %)	CFC (30%)
1	2	3	4	5	6	7	8	9	10	11	12
1	AGRA	ACHHNERA	265508	ANGANPUR	124791	ANGANPUR	1324	1719	584,460.00	409,122.00	175,338.00
2	AGRA	ACHHNERA	42733	BABROD	124789	BABROD	2109	2738	930,920.00	651,644.00	279,276.00
3	AGRA	ACHHNERA	42733	BABROD	124788	RAMPUR	345	448	152,320.00	106,624.00	45,696.00
4	AGRA	ACHHNERA	42734	BARAULI	124840	BARAULI	2372	3080	1,047,200.00	733,040.00	314,160.00
5	AGRA	ACHHNERA	42734	BARAULI	124839	MORI	623	809	275,060.00	192,542.00	82,518.00
6	AGRA	ACHHNERA	265509	BASAIA RAJPUT	124786	BASAIA RAJPUT	1402	1820	618,800.00	433,160.00	185,640.00
7	AGRA	ACHHNERA	42735	BASTAI	124793	BASTAI	1748	2270	771,800.00	540,260.00	231,540.00
8	AGRA	ACHHNERA	265510	BHANDIRI	124782	BHANDIRI	1324	1719	584,460.00	409,122.00	175,338.00
9	AGRA	ACHHNERA	265510	BHANDIRI	124780	TIRPURI	455	591	200,940.00	140,658.00	60,282.00
10	AGRA	ACHHNERA	42736	BHILAWATI	124808	BHILAWATI	1978	2568	873,120.00	611,184.00	261,936.00
11	AGRA	ACHHNERA	42738	BIDHAPUR	124837	BIDHAPUR	2036	2644	898,960.00	629,272.00	269,688.00
12	AGRA	ACHHNERA	42740	DHANOLI	124834	DHANOLI	1963	2549	866,660.00	606,662.00	259,998.00
13	AGRA	ACHHNERA	42741	FATEHPURA	124787	FATEHPURA	2086	2708	920,720.00	644,504.00	276,216.00
14	AGRA	ACHHNERA	42743	GARHIMA	124783	GARHIMA	2092	2716	923,440.00	646,408.00	277,032.00
15	AGRA	ACHHNERA	42748	JHAROTI	124825	JHAROTI	1219	1583	538,220.00	376,754.00	161,466.00
16	AGRA	ACHHNERA	42748	JHAROTI	124826	TURKIA	888	1153	392,020.00	274,414.00	117,606.00
17	AGRA	ACHHNERA	42752	KHERA BAKANDA	124768	BAKANDA KHAS	1250	1623	551,820.00	386,274.00	165,546.00
18	AGRA	ACHHNERA	42752	KHERA BAKANDA	124841	GURHA	662	860	292,400.00	204,680.00	87,720.00
19	AGRA	ACHHNERA	42752	KHERA BAKANDA	124842	KHERA BAKANDA	1535	1993	677,620.00	474,334.00	203,286.00
20	AGRA	ACHHNERA	42753	KHERA SADHAN	124785	KHERA SADHAN	2115	2746	933,640.00	653,548.00	280,092.00
21	AGRA	ACHHNERA	42762	MUBARIKPUR	124790	MUBARIKPUR	1972	2560	870,400.00	609,280.00	261,120.00
22	AGRA	ACHHNERA	42774	SEHTA	124820	RASULPUR SADAR	966	1254	426,360.00	298,452.00	127,908.00
23	AGRA	ACHHNERA	42774	SEHTA	124818	SEHTA	1099	1427	485,180.00	339,626.00	145,554.00
24	AGRA	ACHHNERA	42774	SEHTA	124817	THAPI	765	993	337,620.00	236,334.00	101,286.00
25	AGRA	ACHHNERA	42770	RUNAKTA	424869	RUNAKTA	15582	20232	14,263,560.00	9,984,492.00	4,279,068.00
26	AGRA	AKOLA	42779	BAIN KHERA	124612	BAIN KHERA	1922	2496	848,640.00	594,048.00	254,592.00
27	AGRA	AKOLA	42782	BARODA SADAR	124847	BARODA SADAR	1881	2442	830,280.00	581,196.00	249,084.00
28	AGRA	AKOLA	42786	BASIA JOTIRAJ	124860	BASIA JOTIRAJ	1282	1665	566,100.00	396,270.00	169,830.00
29	AGRA	AKOLA	42787	CHAINKORA	124857	BAMANPURA	845	1097	372,980.00	261,086.00	111,894.00
30	AGRA	AKOLA	42787	CHAINKORA	124844	CHAINKORA	1798	2335	793,900.00	555,730.00	238,170.00
31	AGRA	AKOLA	42791	GAMARI	124609	GAMARI	1944	2524	858,160.00	600,712.00	257,448.00
32	AGRA	AKOLA	265469	JITORA	124851	JITORA	1114	1446	491,640.00	344,148.00	147,492.00
33	AGRA	AKOLA	42800	MANIYAN	124853	MANIYAN	1340	1740	591,600.00	414,120.00	177,480.00
34	AGRA	AKOLA	42803	NAHCHANI	124845	NAHCHANI	1947	2528	859,520.00	601,664.00	257,856.00
35	AGRA	AKOLA	265498	NARAU	124862	NARAU	1142	1483	504,220.00	352,954.00	151,266.00
36	AGRA	AKOLA	265496	SAGUNAPUR	124848	SAGUNAPUR	1133	1471	500,140.00	350,098.00	150,042.00
37	AGRA	AKOLA	42807	UJARAI	124852	UJARAI	1952	2534	861,560.00	603,092.00	258,468.00
38	AGRA	AKOLA	241772	DHANAULI	124698	DHANAULI	28990	37641	26,536,905.00	18,575,833.50	7,961,071.50
39	AGRA	BAH	42809	BADOUS	125299	BADOUS	2113	2744	932,960.00	653,072.00	279,888.00
40	AGRA	BAH	241778	BARHA	125403	BHARHA	918	1192	405,280.00	283,696.00	121,584.00
41	AGRA	Bah	266761	Bhartar	125402	Kalyanpur Mafi	475	617	209,780.00	146,846.00	62,934.00
42	AGRA	BAH	266761	BHARTAR	125403	BHARTAR	918	1192	405,280.00	283,696.00	121,584.00

SNo.	District Name	Block Name	LGD Gram Panchayat	Gram Panchayat Name	LGD Village Code	Village Name	TOT_P_2011	Projected Population 2023	Total fund	SBM fund (70 %)	CFC (30%)
1	2	3	4	5	6	7	8	9	10	11	12
43	AGRA	BAH	42814	BICHOULA	125308	BICHOULA	886	1150	391,000.00	273,700.00	117,300.00
44	AGRA	BAH	42814	BICHOULA	125309	NEEMDANDA	831	1079	366,860.00	256,802.00	110,058.00
45	AGRA	BAH	42815	BITHOLI	125250	BITHOLI	486	631	214,540.00	150,178.00	64,362.00
46	AGRA	BAH	42815	BITHOLI	125248	NAGOO PURA	512	665	226,100.00	158,270.00	67,830.00
47	AGRA	BAH	42815	BITHOLI	125247	NAGRIYA	380	493	167,620.00	117,334.00	50,286.00
48	AGRA	BAH	42816	CHAMRAUA	125313	CHAMRAUA	1692	2197	746,980.00	522,886.00	224,094.00
49	AGRA	BAH	42816	CHAMRAUA	125312	KHAJUHPURA	930	1208	410,720.00	287,504.00	123,216.00
50	AGRA	BAH	42817	CHANGOLI	125288	CHANGOLI	1636	2124	722,160.00	505,512.00	216,648.00
51	AGRA	BAH	42817	CHANGOLI	125287	RENKA	695	902	306,680.00	214,676.00	92,004.00
52	AGRA	BAH	42819	DERAK	125275	DERAK	1311	1702	578,680.00	405,076.00	173,604.00
53	AGRA	BAH	42819	DERAK	125277	VRISHANGPURA	1297	1684	572,560.00	400,792.00	171,768.00
54	AGRA	BAH	42820	DODAPURA	125289	DODAPURA	1097	1424	484,160.00	338,912.00	145,248.00
55	AGRA	BAH	42820	DODAPURA	125302	MIDKOLI	1177	1528	519,520.00	363,664.00	155,856.00
56	AGRA	BAH	42821	EMANPURA	125271	BAH DEHAT	639	830	282,200.00	197,540.00	84,660.00
57	AGRA	BAH	42821	EMANPURA	125271	EMANPURA	639	830	282,200.00	197,540.00	84,660.00
58	AGRA	BAH	42822	GONSILI	125318	GONSILI	1693	2198	747,320.00	523,124.00	224,196.00
59	AGRA	BAH	42822	GONSILI	125317	PURABHAGWAN	1257	1632	554,880.00	388,416.00	166,464.00
60	AGRA	BAH	42823	GOPAL PURA	125246	GOPAL PURA	2136	2773	942,820.00	659,974.00	282,846.00
61	AGRA	BAH	42825	HINGOT KHERA	125269	HINGOT KHERA	1059	1375	467,500.00	327,250.00	140,250.00
62	AGRA	BAH	42825	HINGOT KHERA	125268	KHEDA DEVIDASS	1225	1591	540,940.00	378,658.00	162,282.00
63	AGRA	BAH	42828	KALINJAR	125259	KALINJAR	1654	2148	730,320.00	511,224.00	219,096.00
64	AGRA	BAH	42829	KENJRA	125315	KENJRA	1609	2089	710,260.00	497,182.00	213,078.00
65	AGRA	BAH	42830	KUNWAR KHEDA	125310	KUNWAR KHEDA	1694	2200	748,000.00	523,600.00	224,400.00
66	AGRA	BAH	42831	KWAARI	125278	KWAARI	1321	1715	583,100.00	408,170.00	174,930.00
67	AGRA	BAH	42832	LAKHANPUR KHALSA	125300	DAGROOPURA	571	741	251,940.00	176,358.00	75,582.00
68	AGRA	BAH	42832	LAKHANPUR KHALSA	125304	LAKHANPUR KHALSA	1328	1724	586,160.00	410,312.00	175,848.00
69	AGRA	BAH	265535	MUDIYAPURA	125285	MUDIYAPURA	1124	1459	496,060.00	347,242.00	148,818.00
70	AGRA	BAH	265536	PADKOLI	125301	HAJARPURA	695	902	306,680.00	214,676.00	92,004.00
71	AGRA	BAH	265536	PADKOLI	125303	PADKOLI	1198	1555	528,700.00	370,090.00	158,610.00
72	AGRA	Bah	42812	Bateshwar	125255	Vijkoli	2300	2986	1,015,240.00	710,668.00	304,572.00
73	AGRA	BAH	42838	PHARAIRI	125252	HOLY PURA	765	993	337,620.00	236,334.00	101,286.00
74	AGRA	BAH	42838	PHARAIRI	125253	PHARAIRI	1903	2471	840,140.00	588,098.00	252,042.00
75	AGRA	BAH	265534	PRATAPPURA	125276	PRATAPPURA	1414	1836	624,240.00	436,968.00	187,272.00
76	AGRA	BAH	42839	RAIPURA BHADORIYA	125243	KALYANPUR	827	1074	365,160.00	255,612.00	109,548.00
77	AGRA	Bah	42848	Veri	125294	Kharagpura	821	1066	362,440.00	253,708.00	108,732.00
78	AGRA	BAH	42839	RAIPURA BHADORIYA	125244	RAIPURA BHADORIYA	1506	1955	664,700.00	465,290.00	199,410.00
79	AGRA	BAH	42840	RAJPURA	125297	KANERA	895	1162	395,080.00	276,556.00	118,524.00
80	AGRA	BAH	42840	RAJPURA	125298	RAJPURA	1670	2168	737,120.00	515,984.00	221,136.00
81	AGRA	BAH	42841	RAMPUR CHANDRASAINI	125249	RAMPUR CHANDRASAINI	2054	2667	906,780.00	634,746.00	272,034.00
82	AGRA	BAH	42844	SIDHAOLI	125261	SIDHAOLI	1751	2274	773,160.00	541,212.00	231,948.00
83	AGRA	BAH	42845	SIMRAHI	125320	GURHA	528	686	233,240.00	163,268.00	69,972.00
84	AGRA	BAH	42845	SIMRAHI	125321	RANIPURA	331	430	146,200.00	102,340.00	43,860.00

SNo.	District Name	Block Name	LGD Gram Panchayat	Gram Panchayat Name	LGD Village Code	Village Name	TOT_P_2011	Projected Population 2023	Total fund	SBM fund (70 %)	CFC (30%)
1	2	3	4	5	6	7	8	9	10	11	12
85	AGRA	BAH	42845	SIMRAHI	125319	SIMRAHI	650	844	286,960.00	200,872.00	86,088.00
86	AGRA	BAH	265533	SIYAINCH	125258	SIYAINCH	1406	1826	620,840.00	434,588.00	186,252.00
87	AGRA	BAH	42846	SUNSAR	125262	KOT	612	795	270,300.00	189,210.00	81,090.00
88	AGRA	BAH	42846	SUNSAR	125265	MANSOORPURA	36	47	15,980.00	11,186.00	4,794.00
89	AGRA	BAH	42846	SUNSAR	125266	NAGLA ENT	92	119	40,460.00	28,322.00	12,138.00
90	AGRA	BAH	42846	SUNSAR	125264	SUNSAR	570	740	251,600.00	176,120.00	75,480.00
91	AGRA	BAH	42847	TARSON	125286	TARSON	1420	1844	626,960.00	438,872.00	188,088.00
92	AGRA	BAH	42848	VERI	125292	INDAINI	1138	1478	502,520.00	351,764.00	150,756.00
93	AGRA	BAH	42848	VERI	125296	PURAKANERA	476	618	210,120.00	147,084.00	63,036.00
94	AGRA	BAH	42848	VERI	125295	SILPOLI	868	1127	383,180.00	268,226.00	114,954.00
95	AGRA	BAH	42848	VERI	125293	VERI	931	1209	411,060.00	287,742.00	123,318.00
96	AGRA	BARAULI AHIR	42855	BAHENTA	124645	BAHENTA	1913	2484	844,560.00	591,192.00	253,368.00
97	AGRA	BARAULI AHIR	42855	BAHENTA	124647	SUJGAI	1128	1465	498,100.00	348,670.00	149,430.00
98	AGRA	BARAULI AHIR	268061	BAJHERA	124644	BAJHERA	1211	1572	534,480.00	374,136.00	160,344.00
99	AGRA	BARAULI AHIR	42861	BIJHAMAI	124664	BIJHAMAI	2133	2770	941,800.00	659,260.00	282,540.00
100	AGRA	BARAULI AHIR	42862	BILAHANI	124679	BILAHANI	1756	2280	775,200.00	542,640.00	232,560.00
101	AGRA	BARAULI AHIR	42865	BISHARI BHAND	124683	BISHARI BHAND	1418	1841	625,940.00	438,158.00	187,782.00
102	AGRA	BARAULI AHIR	42865	BISHARI BHAND	124683	JANARA	1418	1841	625,940.00	438,158.00	187,782.00
103	AGRA	BARAULI AHIR	42866	BUDHANA MUSTKIL	124667	BUDHANA ETH	6870	8920	6,288,600.00	4,402,020.00	1,886,580.00
104	AGRA	BARAULI AHIR	42874	HINGOT KHERIA	124662	HINGOT KHERIA	1778	2309	785,060.00	549,542.00	235,518.00
105	AGRA	BARAULI AHIR	42875	IKTHAR	124663	IKTHARA	1883	2445	831,300.00	581,910.00	249,390.00
106	AGRA	BARAULI AHIR	241720	ISLAMPUR	124656	ISLAMPUR	1400	1818	618,120.00	432,684.00	185,436.00
107	AGRA	BARAULI AHIR	241720	Islampur	124655	Nagla Nathu	960	1246	423,640.00	296,548.00	127,092.00
108	AGRA	BARAULI AHIR	42883	KARMANA MUSTKIL	124666	KARMANA ETH	5811	7545	5,319,225.00	3,723,457.50	1,595,767.50
109	AGRA	BARAULI AHIR	42883	KAULAKHA	124695	KAULAKHA	5438	7061	4,978,005.00	3,484,603.50	1,493,401.50
110	AGRA	BARAULI AHIR	42887	KUTHAWATI	124627	KUTHAWATI	1395	1811	615,740.00	431,018.00	184,722.00
111	AGRA	BARAULI AHIR	265464	MAYAPURA	124659	MAYAPURA	1614	2096	712,640.00	498,848.00	213,792.00
112	AGRA	BARAULI AHIR	42891	MEHRA NAHARGANJ	124681	MEHRA NAHARGANJ	2053	2666	906,440.00	634,508.00	271,932.00
113	AGRA	BARAULI AHIR	241719	NAINANA JAT	124699	NAINANA JAT	12941	16803	11,846,115.00	8,292,280.50	3,553,834.50
114	AGRA	BARAULI AHIR	42898	ROHTA	124694	ROHTA	12063	15663	11,042,415.00	7,729,690.50	3,312,724.50
115	AGRA	BARAULI AHIR	42893	NAINANA-BRAHMAN	124696	CHAK VI CHOR NAGARIA	1900	2467	838,780.00	587,146.00	251,634.00
116	AGRA	BARAULI AHIR	42893	NAINANA-BRAHMAN	124696	NAINANA-BRAHMAN	4500	5843	4,119,315.00	2,883,520.50	1,235,794.50
117	AGRA	BARAULI AHIR	42896	PAWAWALI	124654	PAWAWALI	1720	2233	759,220.00	531,454.00	227,766.00
118	AGRA	BARAULI AHIR	42897	RAJRAI	124636	RAJRAI	1945	2525	858,500.00	600,950.00	257,550.00
119	AGRA	BARAULI AHIR	42901	SAMOGAR MUSTKIL	124675	SAMOGAR ETH	3204	4160	1,414,400.00	990,080.00	424,320.00
120	AGRA	BARAULI AHIR	268075	SARVATPUR	124678	SARVATPUR	1076	1397	474,980.00	332,486.00	142,494.00
121	AGRA	BARAULI AHIR	42903	TANORA NURPUR MUSTKIL	124676	TANORA NURPUR ETH	5392	7001	4,935,705.00	3,454,993.50	1,480,711.50
122	AGRA	BICHPURI	265466	JAKHODA	124605	JAKHODA	1155	1500	510,000.00	357,000.00	153,000.00
123	AGRA	BICHPURI	265468	NANPUR	124593	NANPUR	1573	2042	694,280.00	485,996.00	208,284.00
124	AGRA	BICHPURI	42923	PATHOLI	124600	BASUA NAGLA	1249	1622	551,480.00	386,036.00	165,444.00
125	AGRA	BICHPURI	42927	SUNARI	124586	SUNARI	2069	2686	913,240.00	639,268.00	273,972.00
126	AGRA	BICHPURI	265467	SUTENDI	124597	SUTENDI	1337	1736	590,240.00	413,168.00	177,072.00

SNo.	District Name	Block Name	LGD Gram Panchayat	Gram Panchayat Name	LGD Village Code	Village Name	TOT_P_2011	Projected Population 2023	Total fund	SBM fund (70 %)	CFC (30%)
1	2	3	4	5	6	7	8	9	10	11	12
127	AGRA	BICHPURI	42906	ARTAUNI	124689	ARTAUNI	6061	7870	5,548,350.00	3,883,845.00	1,664,505.00
128	AGRA	BICHPURI	42923	PATHOLI	124691	PATHOLI	7884	10237	7,217,085.00	5,051,959.50	2,165,125.50
129	AGRA	BICHPURI	42915	KALWARI	124692	KALWARI	13269	17229	12,146,445.00	8,502,511.50	3,643,933.50
130	AGRA	BICHPURI	42912	DEORETHA	124693	DEORETHA	12335	16016	11,291,280.00	7,903,896.00	3,387,384.00
131	AGRA	BICHPURI	274049	AZIZPUR	124697	AZIZPUR	11103	14416	10,163,280.00	7,114,296.00	3,048,984.00
132	AGRA	ETMADPUR	42932	AMANABAD	124514	AMANABAD	2321	3014	1,024,760.00	717,332.00	307,428.00
133	AGRA	ETMADPUR	42937	BHIKANPUR BAKARPUR	124569	BHIKANPUR BAKARPUR	1466	1903	647,020.00	452,914.00	194,106.00
134	AGRA	ETMADPUR	264087	BIHARIPUR	124555	BIHARIPUR	1347	1749	594,660.00	416,262.00	178,398.00
135	AGRA	ETMADPUR	42941	CHUHARPUR	124529	CHUHARPUR	1050	1363	463,420.00	324,394.00	139,026.00
136	AGRA	ETMADPUR	42941	CHUHARPUR	124528	MUBARKPUR NIDHAULI	403	523	177,820.00	124,474.00	53,346.00
137	AGRA	ETMADPUR	42941	CHUHARPUR	124527	SIHORGARH	831	1079	366,860.00	256,802.00	110,058.00
138	AGRA	ETMADPUR	42943	GARHIBACHCHI	124557	GARHIBACHCHI	1084	1407	478,380.00	334,866.00	143,514.00
139	AGRA	ETMADPUR	42943	GARHIBACHCHI	124558	NAGLA NISHANKH	583	757	257,380.00	180,166.00	77,214.00
140	AGRA	ETMADPUR	42944	JAMPUR	124511	JAMPUR	1959	2544	864,960.00	605,472.00	259,488.00
141	AGRA	ETMADPUR	264126	KHARKANA	124523	KHARKANA	1025	1331	452,540.00	316,778.00	135,762.00
142	AGRA	ETMADPUR	42947	LAKHNA MAI	124564	LAKHNA MAI	2064	2680	911,200.00	637,840.00	273,360.00
143	AGRA	ETMADPUR	264118	MOHISINABAD	124539	MOHISINABAD	1094	1420	482,800.00	337,960.00	144,840.00
144	AGRA	ETMADPUR	42951	NAGLA BARI	940856	NAGLA BARI	1886	2449	832,660.00	582,862.00	249,798.00
145	AGRA	ETMADPUR	267964	NAGLA GOAL	124544	NAGLA GOL	1271	1650	561,000.00	392,700.00	168,300.00
146	AGRA	ETMADPUR	267978	NAGLA MAHASINGH	124534	NAGLA MAHASINGH	1197	1554	528,360.00	369,852.00	158,508.00
147	AGRA	ETMADPUR	42953	NAGLA MANI	124560	GARHI PIRTHI	602	782	265,880.00	186,116.00	79,764.00
148	AGRA	ETMADPUR	42953	NAGLA MANI	124559	NAGLA MANI	853	1108	376,720.00	263,704.00	113,016.00
149	AGRA	ETMADPUR	42954	NAGLA PACHAURI	124543	MURLIDHARPUR	711	923	313,820.00	219,674.00	94,146.00
150	AGRA	ETMADPUR	42954	NAGLA PACHAURI	124542	NAGLA PACHAURI	1331	1728	587,520.00	411,264.00	176,256.00
151	AGRA	ETMADPUR	42955	NAGLA SARUP	124517	NAGLA SARUP	2049	2660	904,400.00	633,080.00	271,320.00
152	AGRA	ETMADPUR	272971	NAGLA SIRJI	124536	NAGLA SIRJI	1636	2124	722,160.00	505,512.00	216,648.00
153	AGRA	ETMADPUR	42957	NAGLA TULSI	124553	NAGLA TULSI	1885	2447	831,980.00	582,386.00	249,594.00
154	AGRA	ETMADPUR	42958	NAYABANS	124554	NAYABANS	1357	1762	599,080.00	419,356.00	179,724.00
155	AGRA	ETMADPUR	42959	NWAL PUR	124556	NAWALPUR	1800	2337	794,580.00	556,206.00	238,374.00
156	AGRA	ETMADPUR	42962	RASOOLPUR	124567	RASULPUR	1310	1701	578,340.00	404,838.00	173,502.00
157	AGRA	ETMADPUR	42960	SAIFUDDINPUR	124519	HASAN JAHANPUR	814	1057	359,380.00	251,566.00	107,814.00
158	AGRA	ETMADPUR	42960	SAIFUDDINPUR	124521	JAGANPUR	219	284	96,560.00	67,592.00	28,968.00
159	AGRA	ETMADPUR	42960	SAIFUDDINPUR	124520	SAIFUDDINPUR	1257	1632	554,880.00	388,416.00	166,464.00
160	AGRA	ETMADPUR	42961	SARAI JAIRAM	124541	SARAI JAIRAM	2008	2607	886,380.00	620,466.00	265,914.00
161	AGRA	ETMADPUR	42964	SUJANPUR	124513	CHAMRAULA	568	737	250,580.00	175,406.00	75,174.00
162	AGRA	ETMADPUR	42938	Biruni	124538	Biruni	1487	1931	656,540.00	459,578.00	196,962.00
163	AGRA	ETMADPUR	272916	Sataul	940860	Sataul	1900	2467	838,780.00	587,146.00	251,634.00
164	AGRA	ETMADPUR	42964	Sujanpur	124513	Chamraula	806	1047	355,980.00	249,186.00	106,794.00
165	AGRA	FATEHABAD	241775	Arrji Paliya	125123	Arrji Paliya	166	216	73,440.00	51,408.00	22,032.00
166	AGRA	FATEHABAD	43007	Nagla Mawai	125181	DHANOLA KHURD	989	1284	436,560.00	305,592.00	130,968.00
167	AGRA	FATEHABAD	42970	BAMRAULI	125118	BAMRAULI	1710	2220	754,800.00	528,360.00	226,440.00
168	AGRA	FATEHABAD	42972	BASAI	125126	BASAI	1597	2074	705,160.00	493,612.00	211,548.00

SNo.	District Name	Block Name	LGD Gram Panchayat	Gram Panchayat Name	LGD Village Code	Village Name	TOT_P_2011	Projected Population 2023	Total fund	SBM fund (70 %)	CFC (30%)
1	2	3	4	5	6	7	8	9	10	11	12
169	AGRA	FATEHABAD	42973	BEGAMPUR	125184	BEGAMPUR	883	1146	389,640.00	272,748.00	116,892.00
170	AGRA	FATEHABAD	42973	BEGAMPUR	125183	KUTUBPUR GUJAR	415	539	183,260.00	128,282.00	54,978.00
171	AGRA	FATEHABAD	265515	BEHRI	125114	BEHRI	1321	1715	583,100.00	408,170.00	174,930.00
172	AGRA	FATEHABAD	42974	BHALOKHARA	125171	BHALOKHARA	1135	1474	501,160.00	350,812.00	150,348.00
173	AGRA	FATEHABAD	42974	BHALOKHARA	125173	KHERA JAWAHAR	912	1184	402,560.00	281,792.00	120,768.00
174	AGRA	FATEHABAD	42976	BHIKANPUR	125133	BHIKANPUR	1287	1671	568,140.00	397,698.00	170,442.00
175	AGRA	FATEHABAD	42976	BHIKANPUR	125132	QUTUBPUR GOLA	1065	1383	470,220.00	329,154.00	141,066.00
176	AGRA	FATEHABAD	42977	BICHOLA	125112	BICHOLA	1388	1802	612,680.00	428,876.00	183,804.00
177	AGRA	FATEHABAD	42978	BILONI	125162	BILONI	1285	1668	567,120.00	396,984.00	170,136.00
178	AGRA	FATEHABAD	265516	DHAURRA	125122	DHAURRA	1056	1371	466,140.00	326,298.00	139,842.00
179	AGRA	FATEHABAD	265514	FATEHABAD RURAL	125159	FATEHABAD RURAL	1637	2125	722,500.00	505,750.00	216,750.00
180	AGRA	FATEHABAD	42982	GARHI UDAIRAJ	125129	GARHI UDAIRAJ	1893	2458	835,720.00	585,004.00	250,716.00
181	AGRA	FATEHABAD	42983	GARI DARYAB	125127	GANGAURA	803	1043	354,620.00	248,234.00	106,386.00
182	AGRA	FATEHABAD	42983	GARI DARYAB	125125	GARI DARYAB	1760	2285	776,900.00	543,830.00	233,070.00
183	AGRA	FATEHABAD	42984	GUBRAUTH	125160	GUBRAUTH	1270	1649	560,660.00	392,462.00	168,198.00
184	AGRA	FATEHABAD	42986	HUMAYONPUR GUJAR	125172	HUMAYONPUR GUJAR	2131	2767	940,780.00	658,546.00	282,234.00
185	AGRA	FATEHABAD	42989	JATPURA	125140	JATPURA	2544	3303	1,123,020.00	786,114.00	336,906.00
186	AGRA	FATEHABAD	42990	KALAYAN PUR	125106	KALAYAN PUR	1992	2586	879,240.00	615,468.00	263,772.00
187	AGRA	FATEHABAD	42991	KANHARPURA	125100	KANHARPURA	1938	2516	855,440.00	598,808.00	256,632.00
188	AGRA	FATEHABAD	265511	KOOMPURA	125136	KOOMPURA	1048	1361	462,740.00	323,918.00	138,822.00
189	AGRA	FATEHABAD	42994	MAHRA CHAUDHRI	125170	JALALPUR	845	1097	372,980.00	261,086.00	111,894.00
190	AGRA	FATEHABAD	42994	MAHRA CHAUDHRI	125169	MAHRA CHAUDHRI	1071	1391	472,940.00	331,058.00	141,882.00
191	AGRA	FATEHABAD	42999	MOHAMMADPUR	125137	MOHAMMADPUR	1454	1888	641,920.00	449,344.00	192,576.00
192	AGRA	FATEHABAD	43000	MURAWAL	125166	MURAWAL	1632	2119	720,460.00	504,322.00	216,138.00
193	AGRA	FATEHABAD	43001	MUSEPURA	125143	MUSEPURA	1434	1862	633,080.00	443,156.00	189,924.00
194	AGRA	FATEHABAD	43002	MUTAWAI	125105	MUTAWAI	1927	2502	850,680.00	595,476.00	255,204.00
195	AGRA	FATEHABAD	43003	NAGAR	125164	BHADAURA	538	699	237,660.00	166,362.00	71,298.00
196	AGRA	FATEHABAD	43003	NAGAR	125154	NAGAR	1826	2371	806,140.00	564,298.00	241,842.00
197	AGRA	FATEHABAD	43006	NAGLA HAJI	125168	NAGLA HAJI	1419	1842	626,280.00	438,396.00	187,884.00
198	AGRA	FATEHABAD	43006	NAGLA HAJI	125167	SHAHIDPUR	879	1141	387,940.00	271,558.00	116,382.00
199	AGRA	FATEHABAD	43007	NAGLA MAWAI	125179	NAGLA MAWAI	2041	2650	901,000.00	630,700.00	270,300.00
200	AGRA	FATEHABAD	43014	RAMGARH	125128	BHOJPUR	536	696	236,640.00	165,648.00	70,992.00
201	AGRA	FATEHABAD	43014	RAMGARH	125146	RAMGARH	1613	2094	711,960.00	498,372.00	213,588.00
202	AGRA	FATEHABAD	43016	RAN PURA	125107	RAN PURA	1020	1324	450,160.00	315,112.00	135,048.00
203	AGRA	FATEHABAD	43016	RAN PURA	125108	TAS PURA	749	973	330,820.00	231,574.00	99,246.00
204	AGRA	FATEHABAD	43018	RIHAULI	125186	RIHAULI	1766	2293	779,620.00	545,734.00	233,886.00
205	AGRA	FATEHABAD	43019	RUPPUR	125176	RUPPUR	1471	1910	649,400.00	454,580.00	194,820.00
206	AGRA	FATEHABAD	43021	SALEMPUR MURIA	125101	GHAGHPURA	1278	1659	564,060.00	394,842.00	169,218.00
207	AGRA	FATEHABAD	43021	SALEMPUR MURIA	125109	SALEMPUR MURIA	1351	1754	596,360.00	417,452.00	178,908.00
208	AGRA	FATEHABAD	43022	SANKURI KALAN	125188	SANKURI KALAN	1608	2088	709,920.00	496,944.00	212,976.00
209	AGRA	FATEHABAD	265512	SANKURI KHURD	125182	SANKURI KHURD	1073	1393	473,620.00	331,534.00	142,086.00
210	AGRA	FATEHABAD	43025	SIKRARA	125102	BARIPURA	796	1034	351,560.00	246,092.00	105,468.00

SNo.	District Name	Block Name	LGD Gram Panchayat	Gram Panchayat Name	LGD Village Code	Village Name	TOT_P_2011	Projected Population 2023	Total fund	SBM fund (70 %)	CFC (30%)
1	2	3	4	5	6	7	8	9	10	11	12
211	AGRA	FATEHABAD	43025	SIKRARA	125104	SIKRARA	1996	2592	881,280.00	616,896.00	264,384.00
212	AGRA	FATEHABAD	265513	SILAOLI	125185	SILAOLI	1232	1600	544,000.00	380,800.00	163,200.00
213	AGRA	FATEHABAD	43027	TARAULI GUJAR	125187	TARAULI GUJAR	1608	2088	709,920.00	496,944.00	212,976.00
214	AGRA	FATEHABAD	43028	TIWAHA	125178	TIWAHA	1537	1996	678,640.00	475,048.00	203,592.00
215	AGRA	FATEHABAD	241777	UJHAOLI	125155	LOHIYA UJHAOLI	2005	2603	885,020.00	619,514.00	265,506.00
216	AGRA	FATEHABAD	241777	UJHAOLI	125156	NAGLA LOHIYA	606	787	267,580.00	187,306.00	80,274.00
217	AGRA	FATEHPUR SIKRI	43030	ARHERA	124772	ARHERA	1980	2571	874,140.00	611,898.00	262,242.00
218	AGRA	FATEHPUR SIKRI	43032	BADANPUR BARNABAI	124745	BADANPUR BARNABAI	1337	1736	590,240.00	413,168.00	177,072.00
219	AGRA	FATEHPUR SIKRI	43032	BADANPUR BARNABAI	124773	SUNHARA	895	1162	395,080.00	276,556.00	118,524.00
220	AGRA	FATEHPUR SIKRI	265502	BANDRAULI	124719	BANDRAULI	1152	1496	508,640.00	356,048.00	152,592.00
221	AGRA	FATEHPUR SIKRI	43033	BANPUR	124778	BANPUR	1767	2294	779,960.00	545,972.00	233,988.00
222	AGRA	FATEHPUR SIKRI	43034	BASERI KAZI	124750	BASERI KAZI	1338	1737	590,580.00	413,406.00	177,174.00
223	AGRA	FATEHPUR SIKRI	43034	BASERI KAZI	124747	IMLABADA	927	1204	409,360.00	286,552.00	122,808.00
224	AGRA	FATEHPUR SIKRI	43036	BHO PUR	124723	BHO PUR	1697	2203	749,020.00	524,314.00	224,706.00
225	AGRA	FATEHPUR SIKRI	43041	DAULTABAD	124753	BASARI SIKANDAR	134	174	59,160.00	41,412.00	17,748.00
226	AGRA	FATEHPUR SIKRI	43041	DAULTABAD	124756	DAULTABAD	2089	2712	922,080.00	645,456.00	276,624.00
227	AGRA	FATEHPUR SIKRI	43041	DAULTABAD	124755	NAYA BASS	1381	1793	609,620.00	426,734.00	182,886.00
228	AGRA	FATEHPUR SIKRI	43042	DEONARI	124744	DEONARI	1820	2363	803,420.00	562,394.00	241,026.00
229	AGRA	FATEHPUR SIKRI	43046	DULHARA	124742	DULHARA	1652	2145	729,300.00	510,510.00	218,790.00
230	AGRA	FATEHPUR SIKRI	43047	GOTHARA	124751	GOTHARA	1308	1698	577,320.00	404,124.00	173,196.00
231	AGRA	FATEHPUR SIKRI	43047	GOTHARA	124752	PANCHAKKI	416	540	183,600.00	128,520.00	55,080.00
232	AGRA	FATEHPUR SIKRI	265504	GUJARPURA	124741	GUJARPURA	1389	1803	613,020.00	429,114.00	183,906.00
233	AGRA	FATEHPUR SIKRI	43049	JAHANPUR	124730	JAHANPUR	1647	2138	726,920.00	508,844.00	218,076.00
234	AGRA	FATEHPUR SIKRI	43053	KARAH	124703	GHILOY	548	712	242,080.00	169,456.00	72,624.00
235	AGRA	FATEHPUR SIKRI	43053	KARAH	124706	KARAH	2030	2636	896,240.00	627,368.00	268,872.00
236	AGRA	FATEHPUR SIKRI	43054	KHERA JAT	124725	KHERA JAT	1787	2320	788,800.00	552,160.00	236,640.00
237	AGRA	FATEHPUR SIKRI	43058	MALIKPUR	124766	MALIKPUR	1456	1890	642,600.00	449,820.00	192,780.00
238	AGRA	FATEHPUR SIKRI	43060	MANDOLI	124748	KHANPUR NITHARI	454	589	200,260.00	140,182.00	60,078.00
239	AGRA	FATEHPUR SIKRI	43060	MANDOLI	124749	MANDOLI	1939	2518	856,120.00	599,284.00	256,836.00
240	AGRA	FATEHPUR SIKRI	43061	NAGLA BAHARWATI	124763	NAGLA BAHARWATI	1997	2593	881,620.00	617,134.00	264,486.00
241	AGRA	FATEHPUR SIKRI	43062	NAGLA MANGOLI	124743	HANSPURA	751	975	331,500.00	232,050.00	99,450.00
242	AGRA	FATEHPUR SIKRI	43062	NAGLA MANGOLI	124732	MANGOLI KALAN	952	1236	420,240.00	294,168.00	126,072.00
243	AGRA	FATEHPUR SIKRI	43062	NAGLA MANGOLI	124734	MANGOLI KHURD	522	678	230,520.00	161,364.00	69,156.00
244	AGRA	FATEHPUR SIKRI	43062	NAGLA MANGOLI	124733	NAGLA MANGOLI	1063	1380	469,200.00	328,440.00	140,760.00
245	AGRA	FATEHPUR SIKRI	43064	NINBAYA	124762	NINBAYA	1806	2345	797,300.00	558,110.00	239,190.00
246	AGRA	FATEHPUR SIKRI	268088	NURPUR	124738	NURPUR	1168	1517	515,780.00	361,046.00	154,734.00
247	AGRA	FATEHPUR SIKRI	43067	RASULPUR KIRAOLI	124707	RASULPUR KIRAOLI	1689	2193	745,620.00	521,934.00	223,686.00
248	AGRA	FATEHPUR SIKRI	43069	SAHANPUR	124717	MOHAMMADPUR	1056	1371	466,140.00	326,298.00	139,842.00
249	AGRA	FATEHPUR SIKRI	43069	SAHANPUR	124716	SAHANPUR	1501	1949	662,660.00	463,862.00	198,798.00
250	AGRA	FATEHPUR SIKRI	43075	SINGARPUR	124761	BAHARABATI KHAS	389	505	171,700.00	120,190.00	51,510.00
251	AGRA	FATEHPUR SIKRI	43075	SINGARPUR	124764	SINGARPUR	1738	2257	767,380.00	537,166.00	230,214.00
252	AGRA	FATEHPUR SIKRI	43076	SIRAULI	124722	SIRAULI	1737	2255	766,700.00	536,690.00	230,010.00

SNo.	District Name	Block Name	LGD Gram Panchayat	Gram Panchayat Name	LGD Village Code	Village Name	TOT_P_2011	Projected Population 2023	Total fund	SBM fund (70 %)	CFC (30%)
1	2	3	4	5	6	7	8	9	10	11	12
253	AGRA	FATEHPUR SIKRI	43077	SONOTHI	124718	SONOTHI	1875	2435	827,900.00	579,530.00	248,370.00
254	AGRA	FATEHPUR SIKRI	265505	SURODHI	124754	SURODHI	1280	1662	565,080.00	395,556.00	169,524.00
255	AGRA	FATEHPUR SIKRI	43078	TAJPUR	124758	TAJPUR	2072	2690	914,600.00	640,220.00	274,380.00
256	AGRA	JAGNER	43082	BAGHOUR	124872	BAGHOUR	1634	2122	721,480.00	505,036.00	216,444.00
257	AGRA	JAGNER	43087	BAZIDPUR	124885	BAZIDPUR	1150	1493	507,620.00	355,334.00	152,286.00
258	AGRA	JAGNER	43087	BAZIDPUR	124883	BHOPUR JAGNER	491	638	216,920.00	151,844.00	65,076.00
259	AGRA	JAGNER	43087	BAZIDPUR	124884	THANSERA	148	192	65,280.00	45,696.00	19,584.00
260	AGRA	JAGNER	265463	BHAWANPURA	124912	BHAWANPURA	1340	1740	591,600.00	414,120.00	177,480.00
261	AGRA	JAGNER	43089	BIDHOULI JAGNER	124917	BIDHOULI JAGNER	1473	1913	650,420.00	455,294.00	195,126.00
262	AGRA	JAGNER	265460	CHACHOND	124871	CHACHOND	1405	1824	620,160.00	434,112.00	186,048.00
263	AGRA	JAGNER	43091	DAHGAWAN	124906	DAHGAWAN	1800	2337	794,580.00	556,206.00	238,374.00
264	AGRA	JAGNER	265461	GARHI KARIMPUR	124875	GARHI KARIMPUR	1052	1366	464,440.00	325,108.00	139,332.00
265	AGRA	JAGNER	43093	GHASKATA	124873	GHASKATA	2122	2755	936,700.00	655,690.00	281,010.00
266	AGRA	JAGNER	265462	KATHUMARI	124887	KATHUMARI	1372	1781	605,540.00	423,878.00	181,662.00
267	AGRA	JAGNER	43101	PIPRETHA	124903	PIPRETHA	1966	2553	868,020.00	607,614.00	260,406.00
268	AGRA	JAGNER	43101	PIPRETHA	124902	USARRA	458	595	202,300.00	141,610.00	60,690.00
269	AGRA	JAGNER	43105	SINGRAWALI	124880	SHAHGANJ	908	1179	400,860.00	280,602.00	120,258.00
270	AGRA	JAGNER	43105	SINGRAWALI	124879	SINGRAWALI	1326	1722	585,480.00	409,836.00	175,644.00
271	AGRA	JAGNER	43106	SONI KHERA	124881	KONDARI	259	336	114,240.00	79,968.00	34,272.00
272	AGRA	JAGNER	43106	SONI KHERA	124882	SONI KHERA	1621	2105	715,700.00	500,990.00	214,710.00
273	AGRA	JAITPUR KALAN	43109	AMAHI	125377	AMAHI	1747	2268	771,120.00	539,784.00	231,336.00
274	AGRA	JAITPUR KALAN	43109	AMAHI	125379	DHARMASALA	323	419	142,460.00	99,722.00	42,738.00
275	AGRA	JAITPUR KALAN	43109	AMAHI	125376	MADHAIYA JAISINGH	588	763	259,420.00	181,594.00	77,826.00
276	AGRA	JAITPUR KALAN	265539	BEDPURA	125340	BEDPURA	668	867	294,780.00	206,346.00	88,434.00
277	AGRA	JAITPUR KALAN	265539	BEDPURA	125341	KARANPURI	428	556	189,040.00	132,328.00	56,712.00
278	AGRA	JAITPUR KALAN	43111	BITHONA	125348	BITHONA	1215	1578	536,520.00	375,564.00	160,956.00
279	AGRA	JAITPUR KALAN	43111	BITHONA	125349	KHULIYAPURA	200	260	88,400.00	61,880.00	26,520.00
280	AGRA	JAITPUR KALAN	43111	BITHONA	125350	RAIPURADIXIT	610	792	269,280.00	188,496.00	80,784.00
281	AGRA	JAITPUR KALAN	265542	CHANDRAPURA	125327	CHANDRAPURA	838	1088	369,920.00	258,944.00	110,976.00
282	AGRA	JAITPUR KALAN	265542	CHANDRAPURA	125326	KACHHPURA	186	242	82,280.00	57,596.00	24,684.00
283	AGRA	JAITPUR KALAN	265541	CHORANGABEHAR	125323	CHORANGABEHAR	2719	3530	1,200,200.00	840,140.00	360,060.00
284	AGRA	JAITPUR KALAN	43114	FATEHPURA	125369	FATEHPURA	1325	1720	584,800.00	409,360.00	175,440.00
285	AGRA	JAITPUR KALAN	43116	GADHIA PRATAPPURA	125395	GADHIA PRATAPPURA	1912	2483	844,220.00	590,954.00	253,266.00
286	AGRA	JAITPUR KALAN	43116	GADHIA PRATAPPURA	125394	NAWALI	539	700	238,000.00	166,600.00	71,400.00
287	AGRA	JAITPUR KALAN	43117	GARHI BAROLI	125361	CHARITHA	820	1065	362,100.00	253,470.00	108,630.00
288	AGRA	JAITPUR KALAN	43117	GARHI BAROLI	125362	GARHI BAROLI	607	788	267,920.00	187,544.00	80,376.00
289	AGRA	JAITPUR KALAN	265540	GARHI RAMPRA	125355	GARHI RAMPRA	1616	2098	713,320.00	499,324.00	213,996.00
290	AGRA	JAITPUR KALAN	43120	KAMTARI	125352	KAMTARI	1987	2580	877,200.00	614,040.00	263,160.00
291	AGRA	JAITPUR KALAN	43121	KARANPURA	125342	KARANPURA	1636	2124	722,160.00	505,512.00	216,648.00
292	AGRA	JAITPUR KALAN	43127	KYARI	125351	KYARI	1347	1749	594,660.00	416,262.00	178,398.00
293	AGRA	JAITPUR KALAN	43128	MADHEPURA	125332	DHANIYA PURA	1109	1440	489,600.00	342,720.00	146,880.00
294	AGRA	JAITPUR KALAN	43128	MADHEPURA	125331	MADHEPURA	2089	2712	922,080.00	645,456.00	276,624.00

SNo.	District Name	Block Name	LGD Gram Panchayat	Gram Panchayat Name	LGD Village Code	Village Name	TOT_P_2011	Projected Population 2023	Total fund	SBM fund (70 %)	CFC (30%)
1	2	3	4	5	6	7	8	9	10	11	12
295	AGRA	JAITPUR KALAN	43132	MUKUTPURA	125390	HATKANT	1540	2000	680,000.00	476,000.00	204,000.00
296	AGRA	JAITPUR KALAN	43132	MUKUTPURA	125391	KHARIK	495	643	218,620.00	153,034.00	65,586.00
297	AGRA	JAITPUR KALAN	43132	MUKUTPURA	125390	MUKUTPURA	1540	2000	680,000.00	476,000.00	204,000.00
298	AGRA	JAITPUR KALAN	43132	MUKUTPURA	125392	SAROKHIPURA	288	374	127,160.00	89,012.00	38,148.00
299	AGRA	JAITPUR KALAN	43133	NADGAWAN	125347	NADGAWAN	4792	6222	4,386,510.00	3,070,557.00	1,315,953.00
300	AGRA	JAITPUR KALAN	43134	NAHTOLI	125328	NAHTOLI	1526	1981	673,540.00	471,478.00	202,062.00
301	AGRA	JAITPUR KALAN	43136	NAYEPURA	125382	CHIKNIPURA	1525	1980	673,200.00	471,240.00	201,960.00
302	AGRA	JAITPUR KALAN	43136	NAYEPURA	125382	NAYEPURA	1525	1980	673,200.00	471,240.00	201,960.00
303	AGRA	JAITPUR KALAN	43137	PAHARPURA	125356	PAHARPURA	1895	2460	836,400.00	585,480.00	250,920.00
304	AGRA	JAITPUR KALAN	43138	PAI	125387	KHICHARPURA	627	814	276,760.00	193,732.00	83,028.00
305	AGRA	JAITPUR KALAN	43138	PAI	125386	PAI	1109	1440	489,600.00	342,720.00	146,880.00
306	AGRA	JAITPUR KALAN	43140	PYARAMPURA	125374	PYARAMPURA	948	1231	418,540.00	292,978.00	125,562.00
307	AGRA	JAITPUR KALAN	43140	PYARAMPURA	125372	SIZWARI PURA	605	786	267,240.00	187,068.00	80,172.00
308	AGRA	JAITPUR KALAN	43140	PYARAMPURA	125375	VANKATI	314	408	138,720.00	97,104.00	41,616.00
309	AGRA	JAITPUR KALAN	43141	RICHHAPURA	125354	RICHHAPURA	1257	1632	554,880.00	388,416.00	166,464.00
310	AGRA	JAITPUR KALAN	43142	ROOPPURA	125357	DHAYPURA	772	1002	340,680.00	238,476.00	102,204.00
311	AGRA	JAITPUR KALAN	43142	ROOPPURA	125353	ROOPPURA	817	1061	360,740.00	252,518.00	108,222.00
312	AGRA	JAITPUR KALAN	43143	SAJAITI	125358	NONERA	614	797	270,980.00	189,686.00	81,294.00
313	AGRA	JAITPUR KALAN	43143	SAJAITI	125359	SAJAITI	1402	1820	618,800.00	433,160.00	185,640.00
314	AGRA	JAITPUR KALAN	43144	SAMARAMAU	125336	JAJAULIPURA	466	605	205,700.00	143,990.00	61,710.00
315	AGRA	JAITPUR KALAN	43144	SAMARAMAU	125329	SAMARAMAU	1052	1366	464,440.00	325,108.00	139,332.00
316	AGRA	JAITPUR KALAN	43145	SHAHAPUR BRAHAMAN	125383	PATHAK PURA	742	963	327,420.00	229,194.00	98,226.00
317	AGRA	JAITPUR KALAN	43145	SHAHAPUR BRAHAMAN	125380	SHAHAPUR BRAHAMAN	714	927	315,180.00	220,626.00	94,554.00
318	AGRA	JAITPUR KALAN	43146	SHAHAPUR GOOJAR	125398	SHAHAPUR GOOJAR	1250	1623	551,820.00	386,274.00	165,546.00
319	AGRA	JAITPUR KALAN	43147	SUJANPURA	125368	KAMALPURA	579	752	255,680.00	178,976.00	76,704.00
320	AGRA	JAITPUR KALAN	43147	SUJANPURA	125365	LAKHANPURA JAHAGEER	621	806	274,040.00	191,828.00	82,212.00
321	AGRA	JAITPUR KALAN	43147	SUJANPURA	125367	NAGLA BACHHGAIYAN	714	927	315,180.00	220,626.00	94,554.00
322	AGRA	JAITPUR KALAN	43147	SUJANPURA	125364	SUJANPURA	738	958	325,720.00	228,004.00	97,716.00
323	AGRA	JAITPUR KALAN	43147	SUJANPURA	125366	TILUPURA	467	606	206,040.00	144,228.00	61,812.00
324	AGRA	JAITPUR KALAN	43148	UDAYPUR KALAN	125339	UDAYPUR KALAN	1759	2284	776,560.00	543,592.00	232,968.00
325	AGRA	JAITPUR KALAN	43149	UDHANNAPURA	125373	KANAHARPURA	778	1010	343,400.00	240,380.00	103,020.00
326	AGRA	JAITPUR KALAN	43149	UDHANNAPURA	125381	UDHANNAPURA	1076	1397	474,980.00	332,486.00	142,494.00
327	AGRA	KHANDAULI	43151	BAILOTH	124478	BAILOTH	1957	2541	863,940.00	604,758.00	259,182.00
328	AGRA	KHANDAULI	43153	BANDHANU	124484	BANDHANU	1886	2449	832,660.00	582,862.00	249,798.00
329	AGRA	KHANDAULI	268402	GADPURA	124509	GADPURA	1283	1666	566,440.00	396,508.00	169,932.00
330	AGRA	KHANDAULI	43160	GURHA	124501	GURHA	1865	2422	823,480.00	576,436.00	247,044.00
331	AGRA	KHANDAULI	241676	KHERIYA KHANDAULI	124476	KHERIYA KHANDAULI	1499	1946	661,640.00	463,148.00	198,492.00
332	AGRA	KHANDAULI	43162	Hazipur	124463	Parbatpur	1006	1306	444,040.00	310,828.00	133,212.00
333	AGRA	KHANDAULI	43159	Gijauli Mustkil	124470	Dhangraoli (A.H.)	313	406	138,040.00	96,628.00	41,412.00
334	AGRA	KHANDAULI	43182	Sherkhan	124487	Kharagpur	65	84	28,560.00	19,992.00	8,568.00
335	AGRA	KHANDAULI	43165	Khandia	124481	Khandia	2641	3429	1,165,860.00	816,102.00	349,758.00
336	AGRA	KHANDAULI	268572	PARIHAR	124488	PARIHAR	1041	1352	459,680.00	321,776.00	137,904.00

SNo.	District Name	Block Name	LGD Gram Panchayat	Gram Panchayat Name	LGD Village Code	Village Name	TOT_P_2011	Projected Population 2023	Total fund	SBM fund (70 %)	CFC (30%)
1	2	3	4	5	6	7	8	9	10	11	12
337	AGRA	KHANDAULI	267985	RAHAN KHURD	124506	RAHAN KHURD	1150	1493	507,620.00	355,334.00	152,286.00
338	AGRA	KHANDAULI	43178	ROOPDHANDU	124485	ROOPDHANDU	2070	2688	913,920.00	639,744.00	274,176.00
339	AGRA	KHANDAULI	43179	SARAI DAY RUPPA	124467	MADAN PUR MUST	686	891	302,940.00	212,058.00	90,882.00
340	AGRA	KHANDAULI	43179	SARAI DAY RUPPA	124466	SARAI DAY RUPPA	1859	2414	820,760.00	574,532.00	246,228.00
341	AGRA	KHANDAULI	43181	SEORA	124491	SEORA	1382	1794	609,960.00	426,972.00	182,988.00
342	AGRA	KHANDAULI	43164	KHANDAULI	124572	KHANDAULI	8625	11199	7,895,295.00	5,526,706.50	2,368,588.50
343	AGRA	KHERAGARH	43187	ATA	124927	ATA	1574	2044	694,960.00	486,472.00	208,488.00
344	AGRA	KHERAGARH	43187	ATA	124926	BHOPUR KHERAGARH	750	974	331,160.00	231,812.00	99,348.00
345	AGRA	KHERAGARH	43190	BAKALPUR	124941	BAKALPUR	1911	2481	843,540.00	590,478.00	253,062.00
346	AGRA	KHERAGARH	43190	BAKALPUR	124942	BHOJPUR	1083	1406	478,040.00	334,628.00	143,412.00
347	AGRA	KHERAGARH	43197	BIDHAULI KHERAGARH	124937	BIDHAULI KHERAGARH	1681	2183	742,220.00	519,554.00	222,666.00
348	AGRA	KHERAGARH	43198	BISHRAMPUR	124945	BISHRAMPUR	1134	1472	500,480.00	350,336.00	150,144.00
349	AGRA	KHERAGARH	43198	BISHRAMPUR	124944	CHEETPUR	644	836	284,240.00	198,968.00	85,272.00
350	AGRA	KHERAGARH	43205	GORAU	124949	GORAU	1698	2205	749,700.00	524,790.00	224,910.00
351	AGRA	KHERAGARH	43208	KULHARA	124932	KULHARA	1477	1918	652,120.00	456,484.00	195,636.00
352	AGRA	KHERAGARH	43208	KULHARA	124933	PAI GHUSIYAN	664	862	293,080.00	205,156.00	87,924.00
353	AGRA	KHERAGARH	43209	LAKHANPURA	124960	KENTHOLI	1293	1679	570,860.00	399,602.00	171,258.00
354	AGRA	KHERAGARH	43209	LAKHANPURA	124959	LAKHANPURA	992	1288	437,920.00	306,544.00	131,376.00
355	AGRA	KHERAGARH	43210	LALPUR	124965	LALPUR	2024	2628	893,520.00	625,464.00	268,056.00
356	AGRA	KHERAGARH	43210	LALPUR	124966	PAIRATIA	630	818	278,120.00	194,684.00	83,436.00
357	AGRA	KHERAGARH	43211	MAHUA KHERA	124964	MAHUA KHERA	1985	2577	876,180.00	613,326.00	262,854.00
358	AGRA	PINAHAT	43221	ARJUN PURA	125232	ARJUN PURA	1796	2332	792,880.00	555,016.00	237,864.00
359	AGRA	PINAHAT	265538	BASAI BHADORIYA	125213	BASAI BHADORIYA	1638	2127	723,180.00	506,226.00	216,954.00
360	AGRA	PINAHAT	43228	GAJOURA	125222	GAJOURA	1322	1716	583,440.00	408,408.00	175,032.00
361	AGRA	PINAHAT	43228	GAJOURA	125221	SIHIPURA	830	1078	366,520.00	256,564.00	109,956.00
362	AGRA	PINAHAT	43230	KANKAR KHEDA	125212	KANKAR KHEDA	1940	2519	856,460.00	599,522.00	256,938.00
363	AGRA	PINAHAT	43230	KANKAR KHEDA	125210	MILIK	597	775	263,500.00	184,450.00	79,050.00
364	AGRA	PINAHAT	43233	KIYORI	125239	KIYORI	1891	2455	834,700.00	584,290.00	250,410.00
365	AGRA	PINAHAT	43235	LADHAVAPURA	125225	BHONIGAPURA	635	824	280,160.00	196,112.00	84,048.00
366	AGRA	PINAHAT	43235	LADHAVAPURA	125224	LADHAVAPURA	999	1297	440,980.00	308,686.00	132,294.00
367	AGRA	PINAHAT	43237	MANONA	125197	MANONA	1695	2201	748,340.00	523,838.00	224,502.00
368	AGRA	PINAHAT	43238	NAGLA DALEL	125226	NAGLA DALEL	2039	2647	899,980.00	629,986.00	269,994.00
369	AGRA	PINAHAT	43239	ONDH	125198	BASAI GOOJAR	515	669	227,460.00	159,222.00	68,238.00
370	AGRA	PINAHAT	43239	ONDH	125199	ONDH	1072	1392	473,280.00	331,296.00	141,984.00
371	AGRA	PINAHAT	43245	SABORA	125208	SABORA	1695	2201	748,340.00	523,838.00	224,502.00
372	AGRA	PINAHAT	43246	SEHA	125194	SEHA	1321	1715	583,100.00	408,170.00	174,930.00
373	AGRA	PINAHAT	43246	SEHA	125196	SIHPURA	419	544	184,960.00	129,472.00	55,488.00
374	AGRA	PINAHAT	43247	SERAB	125203	SERAB	2002	2599	883,660.00	618,562.00	265,098.00
375	AGRA	PINAHAT	265537	SHAHPUR KHALSA	125195	SHAHPUR KHALSA	1829	2375	807,500.00	565,250.00	242,250.00
376	AGRA	PINAHAT	43248	SIKTHARA	125236	SIKTHARA	1726	2241	761,940.00	533,358.00	228,582.00
377	AGRA	PINAHAT	43250	UDAYPUR KHALSA	125234	JAITPUR KHURD	432	561	190,740.00	133,518.00	57,222.00
378	AGRA	PINAHAT	43250	UDAYPUR KHALSA	125241	MITAILI	778	1010	343,400.00	240,380.00	103,020.00

SNo.	District Name	Block Name	LGD Gram Panchayat	Gram Panchayat Name	LGD Village Code	Village Name	TOT_P_2011	Projected Population 2023	Total fund	SBM fund (70 %)	CFC (30%)
1	2	3	4	5	6	7	8	9	10	11	12
379	AGRA	PINAHAT	43250	UDAYPUR KHALSA	125233	UDAYPUR KHALSA	1449	1881	639,540.00	447,678.00	191,862.00
380	AGRA	SAIYAN	43254	BASAI KALAN	125007	BASAI KALAN	1227	1593	541,620.00	379,134.00	162,486.00
381	AGRA	SAIYAN	43254	BASAI KALAN	125008	BASAI KHURD	812	1054	358,360.00	250,852.00	107,508.00
382	AGRA	SAIYAN	268046	BHIPAWALI	125020	BHIDAWALI	1629	2115	719,100.00	503,370.00	215,730.00
383	AGRA	SAIYAN	265452	DARKI	125016	DARKI	1043	1354	460,360.00	322,252.00	138,108.00
384	AGRA	SAIYAN	43261	GOHARRA	125011	BABARPUR	201	261	88,740.00	62,118.00	26,622.00
385	AGRA	SAIYAN	43261	GOHARRA	125010	GOHARRA	1594	2070	703,800.00	492,660.00	211,140.00
386	AGRA	SAIYAN	43271	MAHDEWA	125015	MAHDEWA	2022	2625	892,500.00	624,750.00	267,750.00
387	AGRA	SAIYAN	266785	MANGALPUR BANTARA	125017	CHATTAPURA	934	1213	412,420.00	288,694.00	123,726.00
388	AGRA	SAIYAN	266785	MANGALPUR BANTARA	125022	MANGALPUR BANTARA	1357	1762	599,080.00	419,356.00	179,724.00
389	AGRA	SAIYAN	265457	MOHANPUR	124988	MOHANPUR	1087	1411	479,740.00	335,818.00	143,922.00
390	AGRA	SAIYAN	43276	NAGLA INAMI	125001	NAGLA INAMI	1805	2344	796,960.00	557,872.00	239,088.00
391	AGRA	SAIYAN	43277	NAGLA MOHARE	124992	NAGLA MOHARE	1646	2137	726,580.00	508,606.00	217,974.00
392	AGRA	SAIYAN	43278	PACHMORI	124999	GARHI AHIR	849	1102	374,680.00	262,276.00	112,404.00
393	AGRA	SAIYAN	43278	PACHMORI	124998	PACHMORI	1564	2031	690,540.00	483,378.00	207,162.00
394	AGRA	SAIYAN	43279	PANOTA	125003	PANOTA	883	1146	389,640.00	272,748.00	116,892.00
395	AGRA	SAIYAN	43279	PANOTA	125002	SEKHPUR NAGLA	803	1043	354,620.00	248,234.00	106,386.00
396	AGRA	SAIYAN	265447	SHERPUR	125012	SHERPUR	1404	1823	619,820.00	433,874.00	185,946.00
397	AGRA	SAIYAN	43285	SIARMAU	124976	SIARMAU	2127	2762	939,080.00	657,356.00	281,724.00
398	AGRA	SAIYAN	43287	SILOKHAR	124995	MAI	914	1187	403,580.00	282,506.00	121,074.00
399	AGRA	SAIYAN	43287	SILOKHAR	124996	SILOKHAR	914	1187	403,580.00	282,506.00	121,074.00
400	AGRA	SAIYAN	43289	TAHARPUR	124980	CHITAPUR BIRAI	851	1105	375,700.00	262,990.00	112,710.00
401	AGRA	SAIYAN	43289	TAHARPUR	124981	TAHARPUR	1696	2202	748,680.00	524,076.00	224,604.00
402	AGRA	SAIYAN	43291	THAPENRA	125018	SADUPURA	550	714	242,760.00	169,932.00	72,828.00
403	AGRA	SAIYAN	43291	THAPENRA	125019	THAPENRA	1096	1423	483,820.00	338,674.00	145,146.00
404	AGRA	SHAMSABAD	43292	BAKALPUR	125052	BAKALPUR	1466	1903	647,020.00	452,914.00	194,106.00
405	AGRA	SHAMSABAD	43296	BHANPURA	125080	Bhanpura	1133	1471	500,140.00	350,098.00	150,042.00
406	AGRA	SHAMSABAD	43296	BHANPURA	125079	PATTI BHANPURA	533	692	235,280.00	164,696.00	70,584.00
407	AGRA	SHAMSABAD	43297	BISAURI GAURWA	125046	BISAURI GAURWA	1841	2390	812,600.00	568,820.00	243,780.00
408	AGRA	SHAMSABAD	43299	DABARI	125036	DABARI	1882	2444	830,960.00	581,672.00	249,288.00
409	AGRA	SHAMSABAD	241722	GADOLI KALAN	125033	Gadoli Kalan	1006	1306	444,040.00	310,828.00	133,212.00
410	AGRA	SHAMSABAD	268149	GAUHARPUR	125028	GAUHARPUR	1230	1597	542,980.00	380,086.00	162,894.00
411	AGRA	SHAMSABAD	268149	GAUHARPUR	125029	KARAH	427	554	188,360.00	131,852.00	56,508.00
412	AGRA	SHAMSABAD	43309	JARALI	125075	JARALI	1980	2571	874,140.00	611,898.00	262,242.00
413	AGRA	SHAMSABAD	43309	JARALI	125075	MISHRA PATTI	1980	2571	874,140.00	611,898.00	262,242.00
414	AGRA	SHAMSABAD	43312	KOLARA KHURD	125072	KOLARA KHURD	2138	2776	943,840.00	660,688.00	283,152.00
415	AGRA	SHAMSABAD	43321	MIRPUR	125055	MIRPUR	2047	2658	903,720.00	632,604.00	271,116.00
416	AGRA	SHAMSABAD	43323	MUTNAI	125068	MUTNAI	1636	2124	722,160.00	505,512.00	216,648.00
417	AGRA	SHAMSABAD	43325	NAGLA BHIKKI	125054	NAGLA BHIKKI	1833	2380	809,200.00	566,440.00	242,760.00
418	AGRA	SHAMSABAD	43326	NAGLA DHIR	125084	NAGLA DHIR	1859	2414	820,760.00	574,532.00	246,228.00
419	AGRA	SHAMSABAD	43328	PATTI SHAIKHUPUR	125056	PATTI MIRPUR	713	926	314,840.00	220,388.00	94,452.00
420	AGRA	SHAMSABAD	43328	PATTI SHAIKHUPUR	125059	PATTI SHEKHUPUR	1859	2414	820,760.00	574,532.00	246,228.00

SNo.	District Name	Block Name	LGD Gram Panchayat	Gram Panchayat Name	LGD Village Code	Village Name	TOT_P_2011	Projected Population 2023	Total fund	SBM fund (70 %)	CFC (30%)
1	2	3	4	5	6	7	8	9	10	11	12
421	AGRA	SHAMSABAD	43329	PAUSER	125064	PAUSER	1732	2249	764,660.00	535,262.00	229,398.00
422	AGRA	SHAMSABAD	268119	SEOLA AHIR	125034	GADOLI KHURD	729	947	321,980.00	225,386.00	96,594.00
423	AGRA	SHAMSABAD	268119	SEOLA AHIR	125032	SEOLA AHIR	811	1053	358,020.00	250,614.00	107,406.00
424	AGRA	SHAMSABAD	43333	SEWALA GORAWA	125063	LAKHANPUR	771	1001	340,340.00	238,238.00	102,102.00
425	AGRA	SHAMSABAD	43333	SEWALA GORAWA	125062	SEWALA GORAWA	2071	2689	914,260.00	639,982.00	274,278.00
426	AGRA	SHAMSABAD	43334	SHAHPUR TOOLA	125086	TOOLA SHAHPUR	1664	2161	734,740.00	514,318.00	220,422.00
427	AGRA	SHAMSABAD	43336	SINGAICHA	125025	SINGAICHA	1640	2129	723,860.00	506,702.00	217,158.00
428	AGRA	SHAMSABAD	265517	SURAJPURA	125026	SURAJPURA	1282	1665	566,100.00	396,270.00	169,830.00
429	AGRA	SHAMSABAD	43339	THAP KHARGH	125041	THAP KHARGH	2128	2763	939,420.00	657,594.00	281,826.00
430	AGRA	SHAMSABAD	43340	THAP MAHADWARI	125043	THAP MAHADWARI	1447	1879	638,860.00	447,202.00	191,658.00
431	AGRA	SHAMSABAD	265518	TOR	125040	TOR	1387	1801	612,340.00	428,638.00	183,702.00
432	AGRA	KHERAGARH	43197	BIDHAULI KHERAGARH	124939	PAHARI KHURD	762	989	336,260.00	235,382.00	100,878.00
433	ALIGARH	AKRABAD	43354	BHATAULI	122673	BHATAULI	1226	1592	541,280.00	378,896.00	162,384.00
434	ALIGARH	GANGIRI	43715	GANGIRI	122327	CHAK KHAERIA	43	56	19,040.00	13,328.00	5,712.00
435	ALIGARH	ATRAULI	43427	GAHTAULI NIRMAL	122079	BHITAULI	374	486	165,240.00	115,668.00	49,572.00
436	ALIGARH	GANGIRI	43715	GANGIRI	122337	GANGIRI	5576	7240	5,104,200.00	3,572,940.00	1,531,260.00
437	ALIGARH	AKRABAD	43346	ALAMPUR	122676	ALAMPUR	1313	1705	579,700.00	405,790.00	173,910.00
438	ALIGARH	AKRABAD	43347	AMAMADAPUR	122651	AMAMADAPUR	1177	1528	519,520.00	363,664.00	155,856.00
439	ALIGARH	AKRABAD	43349	BAHADURPUR	122642	BAHADURPUR	1717	2229	757,860.00	530,502.00	227,358.00
440	ALIGARH	AKRABAD	43351	BARA KALAN	122695	BARA KALAN	723	939	319,260.00	223,482.00	95,778.00
441	ALIGARH	AKRABAD	43351	BARA KALAN	122696	THIRAMAI	710	922	313,480.00	219,436.00	94,044.00
442	ALIGARH	AKRABAD	266248	BHAGOSA	122627	BHAGOSA	1047	1359	462,060.00	323,442.00	138,618.00
443	ALIGARH	AKRABAD	43356	BHILAWALI	122631	BHILAWALI	1747	2268	771,120.00	539,784.00	231,336.00
444	ALIGARH	AKRABAD	43357	BHIMPUR HARIPURA	122654	BHIMPUR HARIPURA	1065	1383	470,220.00	329,154.00	141,066.00
445	ALIGARH	AKRABAD	43359	BIJALPUR	122694	BIJALPUR	884	1148	390,320.00	273,224.00	117,096.00
446	ALIGARH	AKRABAD	43359	BIJALPUR	122691	NAGLA TULARAM	950	1233	419,220.00	293,454.00	125,766.00
447	ALIGARH	AKRABAD	43363	DABHA	122640	DABHA	1290	1675	569,500.00	398,650.00	170,850.00
448	ALIGARH	AKRABAD	43365	DABHI	122637	DABHI	1724	2238	760,920.00	532,644.00	228,276.00
449	ALIGARH	AKRABAD	43365	DABHI	122638	JUJHARPUR	960	1246	423,640.00	296,548.00	127,092.00
450	ALIGARH	AKRABAD	43366	DARIYAPUR	122639	DARIYAPUR	1716	2228	757,520.00	530,264.00	227,256.00
451	ALIGARH	AKRABAD	43371	DEEPPUR GOBRA	122641	GOBRA	1377	1788	607,920.00	425,544.00	182,376.00
452	ALIGARH	AKRABAD	43367	DHANOLI CHINAULI	122655	DHANOLI CHINAULI	1512	1963	667,420.00	467,194.00	200,226.00
453	ALIGARH	AKRABAD	43372	GOLARA	122678	GOLARA	1263	1640	557,600.00	390,320.00	167,280.00
454	ALIGARH	AKRABAD	43372	GOLARA	122679	NAGLA LALA	415	539	183,260.00	128,282.00	54,978.00
455	ALIGARH	AKRABAD	43377	KANAKPUR	122659	BADRI	645	837	284,580.00	199,206.00	85,374.00
456	ALIGARH	AKRABAD	43377	KANAKPUR	122660	KANAKPUR	1440	1870	635,800.00	445,060.00	190,740.00
457	ALIGARH	AKRABAD	43377	KANAKPUR	122658	NAGLA ALIYA	341	443	150,620.00	105,434.00	45,186.00
458	ALIGARH	AKRABAD	266254	KASERI	122629	KASERI	1233	1601	544,340.00	381,038.00	163,302.00
459	ALIGARH	AKRABAD	266258	KELANPUR	122668	GOPALPUR	514	667	226,780.00	158,746.00	68,034.00
460	ALIGARH	AKRABAD	266258	KELANPUR	122667	KELANPUR	728	945	321,300.00	224,910.00	96,390.00
461	ALIGARH	AKRABAD	43380	KHANDWAR	122674	KHANDWAR	1152	1496	508,640.00	356,048.00	152,592.00
462	ALIGARH	AKRABAD	43380	KHANDWAR	122688	NAGLA RANJITA	750	974	331,160.00	231,812.00	99,348.00

SNo.	District Name	Block Name	LGD Gram Panchayat	Gram Panchayat Name	LGD Village Code	Village Name	TOT_P_2011	Projected Population 2023	Total fund	SBM fund (70 %)	CFC (30%)
1	2	3	4	5	6	7	8	9	10	11	12
463	ALIGARH	AKRABAD	266262	KHERA NARAYANSINGH	122671	KHERA NARAYAN SINH	1183	1536	522,240.00	365,568.00	156,672.00
464	ALIGARH	AKRABAD	43382	KIRATPUR	122669	KIRATPUR	1153	1497	508,980.00	356,286.00	152,694.00
465	ALIGARH	AKRABAD	43389	NAGLA KESIA	122705	NAGLA KESIA	1158	1504	511,360.00	357,952.00	153,408.00
466	ALIGARH	AKRABAD	43389	NAGLA KESIA	122702	SIKATARASANI	565	734	249,560.00	174,692.00	74,868.00
467	ALIGARH	AKRABAD	43390	NAGLA SARTAJ	122692	BARAUTHA	406	527	179,180.00	125,426.00	53,754.00
468	ALIGARH	AKRABAD	43390	NAGLA SARTAJ	122693	JAITPUR	336	436	148,240.00	103,768.00	44,472.00
469	ALIGARH	AKRABAD	43390	NAGLA SARTAJ	122690	NAGLA SARTAJ	850	1104	375,360.00	262,752.00	112,608.00
470	ALIGARH	AKRABAD	43392	NARRAU	122697	NARRAU	1383	1796	610,640.00	427,448.00	183,192.00
471	ALIGARH	AKRABAD	43396	RAIPUR MANIPUR	122622	RAIPUR MANIPUR	1676	2176	739,840.00	517,888.00	221,952.00
472	ALIGARH	AKRABAD	43397	RAJIPUR	122685	BILAUTHI	889	1154	392,360.00	274,652.00	117,708.00
473	ALIGARH	AKRABAD	43397	RAJIPUR	122672	RAJIPUR	923	1198	407,320.00	285,124.00	122,196.00
474	ALIGARH	AKRABAD	43399	SHANKER GARH	122649	KIBLAS	731	949	322,660.00	225,862.00	96,798.00
475	ALIGARH	AKRABAD	43399	SHANKER GARH	122650	SHANKER GARH	1126	1462	497,080.00	347,956.00	149,124.00
476	ALIGARH	AKRABAD	43404	UNTASANI	122626	UNTASANI	1552	2015	685,100.00	479,570.00	205,530.00
477	ALIGARH	ATRAULI	43407	ALAMPUR KAYASTHAN	122036	ALAMPUR KAYASTHAN	1426	1852	629,680.00	440,776.00	188,904.00
478	ALIGARH	ATRAULI	43408	BAHADURPUR TABYU	122137	BAHADURPUR TABYU	1197	1554	528,360.00	369,852.00	158,508.00
479	ALIGARH	ATRAULI	43410	BAIJLA	122067	BAIJLA	1699	2206	750,040.00	525,028.00	225,012.00
480	ALIGARH	ATRAULI	43416	BIRNER	122101	BIRNER	1286	1670	567,800.00	397,460.00	170,340.00
481	ALIGARH	ATRAULI	43418	CHALAKPUR	122044	CHALAKPUR	1601	2079	706,860.00	494,802.00	212,058.00
482	ALIGARH	ATRAULI	43423	CHAUPUR HAUJ	122100	CHAUPUR HAUJ	1478	1919	652,460.00	456,722.00	195,738.00
483	ALIGARH	ATRAULI	43423	CHAUPUR HAUJ	122087	HARCHANDPUR	860	1117	379,780.00	265,846.00	113,934.00
484	ALIGARH	ATRAULI	266281	DAUDGARHI	122127	DAUD GARHI	1011	1313	446,420.00	312,494.00	133,926.00
485	ALIGARH	ATRAULI	43425	DHURRA KHAS URF PREMNAGAR	122078	DHURRA KHAS URF PREMNAGAR	1721	2235	759,900.00	531,930.00	227,970.00
486	ALIGARH	ATRAULI	43432	GIJRAULI	122102	ASHARFABAD	974	1265	430,100.00	301,070.00	129,030.00
487	ALIGARH	ATRAULI	43432	GIJRAULI	122106	GIJRAULI	1003	1302	442,680.00	309,876.00	132,804.00
488	ALIGARH	ATRAULI	43432	GIJRAULI	122103	NORATHA	855	1110	377,400.00	264,180.00	113,220.00
489	ALIGARH	ATRAULI	43435	HARBANSHPUR	122065	HARBANSHPUR	960	1246	423,640.00	296,548.00	127,092.00
490	ALIGARH	ATRAULI	43436	IZZATPUR	122142	IZZATPUR	872	1132	384,880.00	269,416.00	115,464.00
491	ALIGARH	ATRAULI	43436	IZZATPUR	122143	NISARPUR	458	595	202,300.00	141,610.00	60,690.00
492	ALIGARH	ATRAULI	43438	JAMAL GARHI	122113	JAMAL GARHI	853	1108	376,720.00	263,704.00	113,016.00
493	ALIGARH	ATRAULI	43438	JAMAL GARHI	122116	MOHASANABAD	617	801	272,340.00	190,638.00	81,702.00
494	ALIGARH	ATRAULI	43439	JAMANPUR	122054	JADAUPUR	679	882	299,880.00	209,916.00	89,964.00
495	ALIGARH	ATRAULI	43439	JAMANPUR	122055	JAMANPUR	1622	2106	716,040.00	501,228.00	214,812.00
496	ALIGARH	ATRAULI	43447	KANAKPUR	122072	KANAKPUR	1019	1323	449,820.00	314,874.00	134,946.00
497	ALIGARH	ATRAULI	43447	KANAKPUR	122074	SAID ALAMPUR	780	1013	344,420.00	241,094.00	103,326.00
498	ALIGARH	ATRAULI	43454	KHEDIA TA LOHGARH	122091	KHEDIA TA LOHGARH	850	1104	375,360.00	262,752.00	112,608.00
499	ALIGARH	ATRAULI	43454	KHEDIA TA LOHGARH	122092	MAHERA	336	436	148,240.00	103,768.00	44,472.00
500	ALIGARH	ATRAULI	43454	KHEDIA TA LOHGARH	122090	MAN GARHI	634	823	279,820.00	195,874.00	83,946.00
501	ALIGARH	ATRAULI	43445	KHERA KALIYANPUR	122080	KALIYANPUR BHAGIRATHPUR	1433	1861	632,740.00	442,918.00	189,822.00
502	ALIGARH	ATRAULI	43445	KHERA KALIYANPUR	122081	KHERA KHUJARPUR	417	541	183,940.00	128,758.00	55,182.00
503	ALIGARH	ATRAULI	43455	KIRTHALA	122058	KIRTHALA	1231	1598	543,320.00	380,324.00	162,996.00
504	ALIGARH	ATRAULI	43457	KUNJALPUR	122073	BINAMAI	666	865	294,100.00	205,870.00	88,230.00

SNo.	District Name	Block Name	LGD Gram Panchayat	Gram Panchayat Name	LGD Village Code	Village Name	TOT_P_2011	Projected Population 2023	Total fund	SBM fund (70 %)	CFC (30%)
1	2	3	4	5	6	7	8	9	10	11	12
505	ALIGARH	ATRAULI	43457	KUNJALPUR	122075	KUNJALPUR	1101	1430	486,200.00	340,340.00	145,860.00
506	ALIGARH	ATRAULI	43458	KUNVARPUR	122099	KUNVARPUR	1567	2035	691,900.00	484,330.00	207,570.00
507	ALIGARH	ATRAULI	43460	MADHUPUR	122097	MADHUPUR	988	1283	436,220.00	305,354.00	130,866.00
508	ALIGARH	ATRAULI	43460	MADHUPUR	122098	RAMPUR GOSAI	857	1113	378,420.00	264,894.00	113,526.00
509	ALIGARH	ATRAULI	43461	MAHGAVAN	122107	MAHGAVAN	1522	1976	671,840.00	470,288.00	201,552.00
510	ALIGARH	ATRAULI	266273	MALAHPUR	122063	MALAHPUR	1184	1537	522,580.00	365,806.00	156,774.00
511	ALIGARH	ATRAULI	43468	NATHPUR	122089	NATHPUR	1348	1750	595,000.00	416,500.00	178,500.00
512	ALIGARH	ATRAULI	43469	NAUARI	122070	NAUARI	1388	1802	612,680.00	428,876.00	183,804.00
513	ALIGARH	ATRAULI	266278	PAHARGARHI	122104	PAHAR GARHI	1070	1389	472,260.00	330,582.00	141,678.00
514	ALIGARH	ATRAULI	43471	PANHARA ABDULLAPUR	122049	PANHARA ABDULLAPUR	1511	1962	667,080.00	466,956.00	200,124.00
515	ALIGARH	ATRAULI	43474	PILKHUNI	122052	INAYATPUR KASBA	404	525	178,500.00	124,950.00	53,550.00
516	ALIGARH	ATRAULI	43474	PILKHUNI	122051	PILKHUNI	1544	2005	681,700.00	477,190.00	204,510.00
517	ALIGARH	ATRAULI	43477	RAJATAU SEUPUR	122094	RAJATAU SEUPUR	1263	1640	557,600.00	390,320.00	167,280.00
518	ALIGARH	ATRAULI	43477	RAJATAU SEUPUR	122093	VALIPUR	377	489	166,260.00	116,382.00	49,878.00
519	ALIGARH	ATRAULI	266271	SHERPUR	122034	SHERPUR	1056	1371	466,140.00	326,298.00	139,842.00
520	ALIGARH	ATRAULI	266282	SIDHAULI	122082	SIDHAULI	1021	1326	450,840.00	315,588.00	135,252.00
521	ALIGARH	ATRAULI	43483	SURAJPUR	122132	SURAJPUR	1424	1849	628,660.00	440,062.00	188,598.00
522	ALIGARH	ATRAULI	43485	TEHARA	122118	GYASPUR	403	523	177,820.00	124,474.00	53,346.00
523	ALIGARH	ATRAULI	43485	TEHARA	122120	SWALEPUR	198	257	87,380.00	61,166.00	26,214.00
524	ALIGARH	ATRAULI	43485	TEHARA	122121	TEHARA	861	1118	380,120.00	266,084.00	114,036.00
525	ALIGARH	ATRAULI	43486	USMANPUR	122040	USMANPUR	1461	1897	644,980.00	451,486.00	193,494.00
526	ALIGARH	BIJAULI	266288	BARHAIPURA	122184	BARHAIPURA	1290	1675	569,500.00	398,650.00	170,850.00
527	ALIGARH	BIJAULI	43494	BHAMSOI HUSAINPUR	122187	BHAMSOI HUSAINPUR	1089	1414	480,760.00	336,532.00	144,228.00
528	ALIGARH	BIJAULI	43494	BHAMSOI HUSAINPUR	122193	TANDOLI JHAN KHAN	682	886	301,240.00	210,868.00	90,372.00
529	ALIGARH	BIJAULI	43497	BILPURA	122206	BILPURA	1380	1792	609,280.00	426,496.00	182,784.00
530	ALIGARH	BIJAULI	43498	BISANPUR BAHANPUR	122218	BISANPUR BAHANPUR	1334	1732	588,880.00	412,216.00	176,664.00
531	ALIGARH	BIJAULI	43499	BULAPUR	122212	BULAPUR	975	1266	430,440.00	301,308.00	129,132.00
532	ALIGARH	BIJAULI	43499	BULAPUR	122211	KHEDIA DHAUKAL	628	815	277,100.00	193,970.00	83,130.00
533	ALIGARH	BIJAULI	43501	CHHAUGAWAN	122226	CHHAUGAWAN	856	1111	377,740.00	264,418.00	113,322.00
534	ALIGARH	BIJAULI	43501	CHHAUGAWAN	122228	RUMAMAI	1075	1396	474,640.00	332,248.00	142,392.00
535	ALIGARH	BIJAULI	43503	DARI ALAWLPUR	122176	DARI ALAWLPUR	1767	2294	779,960.00	545,972.00	233,988.00
536	ALIGARH	BIJAULI	266286	DHURRA TODARPUR	122195	DHURRA TODARPUR	1019	1323	449,820.00	314,874.00	134,946.00
537	ALIGARH	BIJAULI	43508	GANESHPUR TANAH	122191	GANESHPUR TANAH	1055	1370	465,800.00	326,060.00	139,740.00
538	ALIGARH	BIJAULI	43509	GOPALPUR	122162	GAHTOLI GANG	563	731	248,540.00	173,978.00	74,562.00
539	ALIGARH	BIJAULI	43509	GOPALPUR	122166	GOPALPUR	888	1153	392,020.00	274,414.00	117,606.00
540	ALIGARH	BIJAULI	43509	GOPALPUR	122161	SIKRI	749	973	330,820.00	231,574.00	99,246.00
541	ALIGARH	BIJAULI	43511	HAMIDPUR	122157	GANGABAS	434	564	191,760.00	134,232.00	57,528.00
542	ALIGARH	BIJAULI	43511	HAMIDPUR	122156	HAMIDPUR	889	1154	392,360.00	274,652.00	117,708.00
543	ALIGARH	BIJAULI	43511	HAMIDPUR	122158	RUSTAM NAGAR	739	960	326,400.00	228,480.00	97,920.00
544	ALIGARH	BIJAULI	43512	HARANPUR GAIR AHATMALI	122168	HARANPUR GAIR AHATMALI	1729	2245	763,300.00	534,310.00	228,990.00
545	ALIGARH	BIJAULI	43516	KAKRALI	122186	KAKRALI	1323	1718	584,120.00	408,884.00	175,236.00
546	ALIGARH	BIJAULI	266291	KALYAN NAGAR	122214	KALYAN NAGAR	1301	1689	574,260.00	401,982.00	172,278.00

SNo.	District Name	Block Name	LGD Gram Panchayat	Gram Panchayat Name	LGD Village Code	Village Name	TOT_P_2011	Projected Population 2023	Total fund	SBM fund (70 %)	CFC (30%)
1	2	3	4	5	6	7	8	9	10	11	12
547	ALIGARH	BIJAULI	43519	KASIMPUR NAGRI	122197	KASIMPUR NAGRI	1498	1945	661,300.00	462,910.00	198,390.00
548	ALIGARH	BIJAULI	43521	KHIRIRI MASTIPUR	122231	KHIRIRI MASTIPUR	1602	2080	707,200.00	495,040.00	212,160.00
549	ALIGARH	BIJAULI	43522	LAHASKI	122201	LAHASKI	1086	1410	479,400.00	335,580.00	143,820.00
550	ALIGARH	BIJAULI	43522	LAHASKI	122199	NAGAR	826	1072	364,480.00	255,136.00	109,344.00
551	ALIGARH	BIJAULI	43524	MANDPUR	122192	MANDPUR	1344	1745	593,300.00	415,310.00	177,990.00
552	ALIGARH	BIJAULI	43526	MUZAFFARA	122178	MUZAFFARA	1126	1462	497,080.00	347,956.00	149,124.00
553	ALIGARH	BIJAULI	43533	PYAVALI	122146	PYAVALI	1390	1805	613,700.00	429,590.00	184,110.00
554	ALIGARH	BIJAULI	43535	RAJGAON	122215	RAJGAON	1264	1641	557,940.00	390,558.00	167,382.00
555	ALIGARH	BIJAULI	43535	RAJGAON	122216	SAFIPUR	859	1115	379,100.00	265,370.00	113,730.00
556	ALIGARH	BIJAULI	43540	SAIFPUR	122204	SAIFPUR	1326	1722	585,480.00	409,836.00	175,644.00
557	ALIGARH	BIJAULI	43546	SINGHPUR HIMMATPUR	122217	SINGHPUR HIMMATPUR	1411	1832	622,880.00	436,016.00	186,864.00
558	ALIGARH	BIJAULI	43548	TARAICHI	122220	TARAICHI	1753	2276	773,840.00	541,688.00	232,152.00
559	ALIGARH	BIJAULI	43549	TEVATHU	122213	TEVATHU	1432	1859	632,060.00	442,442.00	189,618.00
560	ALIGARH	BIJAULI	43550	TOCHHI	122210	ABUNASIRPUR	374	486	165,240.00	115,668.00	49,572.00
561	ALIGARH	BIJAULI	43550	TOCHHI	122208	TOCHHI	1195	1552	527,680.00	369,376.00	158,304.00
562	ALIGARH	CHANDAUS	43554	BAJHERHA	121793	BAJHERHA	1179	1531	520,540.00	364,378.00	156,162.00
563	ALIGARH	CHANDAUS	43557	BHIMPUR	121954	BHIMPUR	622	808	274,720.00	192,304.00	82,416.00
564	ALIGARH	CHANDAUS	43557	BHIMPUR	121953	KHEMPUR	668	867	294,780.00	206,346.00	88,434.00
565	ALIGARH	CHANDAUS	43562	CHIVANPUR	121922	CHIVANPUR	1348	1750	595,000.00	416,500.00	178,500.00
566	ALIGARH	CHANDAUS	43563	CHUHARPUR	121950	CHUHARPUR	1256	1631	554,540.00	388,178.00	166,362.00
567	ALIGARH	CHANDAUS	43567	DHARMPUR	121873	DHARMPUR	1027	1333	453,220.00	317,254.00	135,966.00
568	ALIGARH	CHANDAUS	43570	GANESHPUR	121794	GANESHPUR	1746	2267	770,780.00	539,546.00	231,234.00
569	ALIGARH	CHANDAUS	43572	GWALARA	121945	GWALARA	1246	1618	550,120.00	385,084.00	165,036.00
570	ALIGARH	CHANDAUS	43573	HASANPUR	121948	HASANPUR	1016	1319	448,460.00	313,922.00	134,538.00
571	ALIGARH	CHANDAUS	43573	HASANPUR	121946	RAIPUR	450	584	198,560.00	138,992.00	59,568.00
572	ALIGARH	CHANDAUS	43574	HISAIL	121914	HISAIL	1080	1402	476,680.00	333,676.00	143,004.00
573	ALIGARH	CHANDAUS	43575	HURSAINA	121939	ARJUNPUR	491	638	216,920.00	151,844.00	65,076.00
574	ALIGARH	CHANDAUS	43575	HURSAINA	121938	HURSAINA	1418	1841	625,940.00	438,158.00	187,782.00
575	ALIGARH	CHANDAUS	43579	JALOKHARI	121877	JALOKHARI	960	1246	423,640.00	296,548.00	127,092.00
576	ALIGARH	CHANDAUS	43579	JALOKHARI	121876	RAUPUR	1100	1428	485,520.00	339,864.00	145,656.00
577	ALIGARH	CHANDAUS	43583	KHIJARPUR	121933	DEOPUR	717	931	316,540.00	221,578.00	94,962.00
578	ALIGARH	CHANDAUS	43583	KHIJARPUR	121952	KHIJARPUR	900	1169	397,460.00	278,222.00	119,238.00
579	ALIGARH	CHANDAUS	43584	KHYAMAI	121960	KHYAMAI	1270	1649	560,660.00	392,462.00	168,198.00
580	ALIGARH	CHANDAUS	43586	LALPUR	121944	LALPUR	1590	2064	701,760.00	491,232.00	210,528.00
581	ALIGARH	CHANDAUS	43589	MAHARAJPUR	121955	MAHARAJPUR	1485	1928	655,520.00	458,864.00	196,656.00
582	ALIGARH	CHANDAUS	43590	MARKHI	121927	MARKHI	1544	2005	681,700.00	477,190.00	204,510.00
583	ALIGARH	CHANDAUS	43592	NAGALA ASSOO	121796	DHARMPUR	875	1136	386,240.00	270,368.00	115,872.00
584	ALIGARH	CHANDAUS	43592	NAGALA ASSOO	121795	NAGALA ASSOO	1543	2003	681,020.00	476,714.00	204,306.00
585	ALIGARH	CHANDAUS	43593	NAGALA SARUA	121924	NAGALA SARUA	1437	1866	634,440.00	444,108.00	190,332.00
586	ALIGARH	CHANDAUS	43595	NAVABPUR	121923	NAVABPUR	1343	1744	592,960.00	415,072.00	177,888.00
587	ALIGARH	CHANDAUS	43596	NOORULLAPUR	121929	BHAGWANPUR	322	418	142,120.00	99,484.00	42,636.00
588	ALIGARH	CHANDAUS	43596	NOORULLAPUR	121931	NOORULLAPUR	890	1156	393,040.00	275,128.00	117,912.00

SNo.	District Name	Block Name	LGD Gram Panchayat	Gram Panchayat Name	LGD Village Code	Village Name	TOT_P_2011	Projected Population 2023	Total fund	SBM fund (70 %)	CFC (30%)
1	2	3	4	5	6	7	8	9	10	11	12
589	ALIGARH	CHANDAUS	266376	RAKRANA	121874	RAKRANA	1071	1391	472,940.00	331,058.00	141,882.00
590	ALIGARH	CHANDAUS	266375	RAMNAGAR	121902	RAMNAGAR	1154	1498	509,320.00	356,524.00	152,796.00
591	ALIGARH	DHANIPUR	43626	BALU KHERA	122617	BAJHERA	264	343	116,620.00	81,634.00	34,986.00
592	ALIGARH	DHANIPUR	43626	BALU KHERA	122618	BALUKHERA	1457	1892	643,280.00	450,296.00	192,984.00
593	ALIGARH	DHANIPUR	43629	BARKATPUR	122544	BARKATPUR	1323	1718	584,120.00	408,884.00	175,236.00
594	ALIGARH	DHANIPUR	43632	BHATAULA	122562	BHATAULA	891	1157	393,380.00	275,366.00	118,014.00
595	ALIGARH	DHANIPUR	43632	BHATAULA	122556	SHEKHUPUR	979	1271	432,140.00	302,498.00	129,642.00
596	ALIGARH	DHANIPUR	43633	BHAWAN GARHI	122528	BHAWAN GARHI	1330	1727	587,180.00	411,026.00	176,154.00
597	ALIGARH	DHANIPUR	43633	BHAWAN GARHI	122527	CHAIRAULI KHURD	276	358	121,720.00	85,204.00	36,516.00
598	ALIGARH	DHANIPUR	43634	BHAWAN KHERA	122567	BHAWAN KHERA	1531	1988	675,920.00	473,144.00	202,776.00
599	ALIGARH	DHANIPUR	266220	BHURA KISHAN GARHI	122582	KISHAN GARHI	1077	1398	475,320.00	332,724.00	142,596.00
600	ALIGARH	DHANIPUR	43637	BONER	122581	BONER	1611	2092	711,280.00	497,896.00	213,384.00
601	ALIGARH	DHANIPUR	43639	CHANGERI	122566	CHANGERI	1419	1842	626,280.00	438,396.00	187,884.00
602	ALIGARH	DHANIPUR	266225	CHOUGANPUR	122532	CHOUGANPUR	1074	1394	473,960.00	331,772.00	142,188.00
603	ALIGARH	DHANIPUR	43645	DHIRDHARPUR GADHIYAVALI	122583	GIRDHARPUR GADHIYAVALI	968	1257	427,380.00	299,166.00	128,214.00
604	ALIGARH	DHANIPUR	43645	DHIRDHARPUR GADHIYAVALI	122580	JORAVAR NAGAR	350	454	154,360.00	108,052.00	46,308.00
605	ALIGARH	DHANIPUR	43642	DIHAULI	122603	DIHAULI	1001	1300	442,000.00	309,400.00	132,600.00
606	ALIGARH	DHANIPUR	43642	DIHAULI	122605	MALIKPURA	821	1066	362,440.00	253,708.00	108,732.00
607	ALIGARH	DHANIPUR	43643	EDALPUR	122610	EDALPUR	1267	1645	559,300.00	391,510.00	167,790.00
608	ALIGARH	DHANIPUR	43643	EDALPUR	122609	SHEKHA	675	876	297,840.00	208,488.00	89,352.00
609	ALIGARH	DHANIPUR	43647	GWALRA	122526	GWALRA	1491	1936	658,240.00	460,768.00	197,472.00
610	ALIGARH	DHANIPUR	43648	HAJIPUR FATHEHKHAN	122586	CHIRAULIYA DAUDKHAN	1066	1384	470,560.00	329,392.00	141,168.00
611	ALIGARH	DHANIPUR	43652	ISHANPUR	122587	ISHANPUR	1655	2149	730,660.00	511,462.00	219,198.00
612	ALIGARH	DHANIPUR	43655	KALIYANPUR	122608	DUMHAIRA	974	1265	430,100.00	301,070.00	129,030.00
613	ALIGARH	DHANIPUR	43655	KALIYANPUR	122607	JASRATHPUR	821	1066	362,440.00	253,708.00	108,732.00
614	ALIGARH	DHANIPUR	43655	KALIYANPUR	122613	KALIYANPUR	990	1285	436,900.00	305,830.00	131,070.00
615	ALIGARH	DHANIPUR	43656	KAMALPUR	122579	RAHMATPUR GARMAI	682	886	301,240.00	210,868.00	90,372.00
616	ALIGARH	DHANIPUR	43658	KHAN ALAMPUR	122547	KHAN ALAMPUR	1546	2007	682,380.00	477,666.00	204,714.00
617	ALIGARH	DHANIPUR	266238	KHANGARHI	122570	KHAN GARHI	1123	1458	495,720.00	347,004.00	148,716.00
618	ALIGARH	DHANIPUR	43659	KHARAI	122557	KHARAI	1088	1413	480,420.00	336,294.00	144,126.00
619	ALIGARH	DHANIPUR	43665	MAI	122549	MAI	895	1162	395,080.00	276,556.00	118,524.00
620	ALIGARH	DHANIPUR	43668	MUSEPUR JALAL	122592	HAIVATPUR PIRATHA	549	713	242,420.00	169,694.00	72,726.00
621	ALIGARH	DHANIPUR	43668	MUSEPUR JALAL	122591	MUSEPUR JALAL	825	1071	364,140.00	254,898.00	109,242.00
622	ALIGARH	DHANIPUR	43670	NAYABAS NARENDRA GARHI	122538	NAYABAS NARENDRA GARHI	1283	1666	566,440.00	396,508.00	169,932.00
623	ALIGARH	DHANIPUR	43671	NIDHAULA	122550	NIDHAULA	1661	2157	733,380.00	513,366.00	220,014.00
624	ALIGARH	DHANIPUR	43676	RAHSUPUR	122555	RAHSUPUR	1759	2284	776,560.00	543,592.00	232,968.00
625	ALIGARH	DHANIPUR	266234	RUSTAMPUR AILAM	122594	GAZRIPUR	410	532	180,880.00	126,616.00	54,264.00
626	ALIGARH	DHANIPUR	266234	RUSTAMPUR AILAM	122593	RUSTAMPUR AILAM	704	914	310,760.00	217,532.00	93,228.00
627	ALIGARH	DHANIPUR	43684	SONOTH GOKULPUR	122616	ASGARPUR	986	1280	435,200.00	304,640.00	130,560.00
628	ALIGARH	DHANIPUR	43684	SONOTH GOKULPUR	122601	SONOTH GOKULPUR	963	1250	425,000.00	297,500.00	127,500.00
629	ALIGARH	DHANIPUR	266222	UKARANA	122559	UKARANA	1204	1563	531,420.00	371,994.00	159,426.00
630	ALIGARH	DHANIPUR	43687	UKAVLI	122612	CHAND GARHI	814	1057	359,380.00	251,566.00	107,814.00

SNo.	District Name	Block Name	LGD Gram Panchayat	Gram Panchayat Name	LGD Village Code	Village Name	TOT_P_2011	Projected Population 2023	Total fund	SBM fund (70 %)	CFC (30%)
1	2	3	4	5	6	7	8	9	10	11	12
631	ALIGARH	DHANIPUR	43687	UKAVLI	122611	UKAVLI	1021	1326	450,840.00	315,588.00	135,252.00
632	ALIGARH	GANGIRI	43694	BAHADURPUR RACHOI	122315	BAHADURPUR RACHOI	1765	2292	779,280.00	545,496.00	233,784.00
633	ALIGARH	GANGIRI	43701	BHAY	122289	BHAY	1492	1937	658,580.00	461,006.00	197,574.00
634	ALIGARH	GANGIRI	43702	BHURIA MAJRA RAMPUR	122254	BHURIA MAJRA RAMPUR	1481	1923	653,820.00	457,674.00	196,146.00
635	ALIGARH	GANGIRI	266296	BURIYA MAJRA KASER	122309	BHURIYA MAJRA KASER	1092	1418	482,120.00	337,484.00	144,636.00
636	ALIGARH	GANGIRI	43708	CHHABILPUR	122252	CHHABILPUR	1516	1968	669,120.00	468,384.00	200,736.00
637	ALIGARH	GANGIRI	43708	CHHABILPUR	122253	HAMIRPUR	490	636	216,240.00	151,368.00	64,872.00
638	ALIGARH	GANGIRI	43710	CHITKURA	122308	CHITKURA	1671	2170	737,800.00	516,460.00	221,340.00
639	ALIGARH	GANGIRI	43714	GALIBPUR	122319	GALIBPUR	1270	1649	560,660.00	392,462.00	168,198.00
640	ALIGARH	GANGIRI	43716	HABIBPUR	122272	HABIBPUR	1221	1585	538,900.00	377,230.00	161,670.00
641	ALIGARH	GANGIRI	43726	KHERSA	122270	KHERSA	1222	1587	539,580.00	377,706.00	161,874.00
642	ALIGARH	GANGIRI	43726	KHERSA	122269	MOHAKAMPUR TA DATAWALI	872	1132	384,880.00	269,416.00	115,464.00
643	ALIGARH	GANGIRI	43729	MAKHDUM NAGAR	122328	MAKHDUM NAGAR	1701	2209	751,060.00	525,742.00	225,318.00
644	ALIGARH	GANGIRI	43730	MALSAI	122329	MALSAI	1667	2164	735,760.00	515,032.00	220,728.00
645	ALIGARH	GANGIRI	43733	MOHKAMPUR TA DADON	122281	MOHKAMPUR TA DADON	953	1237	420,580.00	294,406.00	126,174.00
646	ALIGARH	GANGIRI	43733	MOHKAMPUR TA DADON	122282	PITHANPUR	656	852	289,680.00	202,776.00	86,904.00
647	ALIGARH	GANGIRI	43735	NABIPUR	122290	NABIPUR	1510	1961	666,740.00	466,718.00	200,022.00
648	ALIGARH	GANGIRI	43739	NINAMAI OJIPUR	122302	NINAMAI OJIPUR	1760	2285	776,900.00	543,830.00	233,070.00
649	ALIGARH	GANGIRI	43741	PAINDRA NAWABPUR	122298	PAINDRA NAWABPUR	1375	1785	606,900.00	424,830.00	182,070.00
650	ALIGARH	GANGIRI	266295	RAMPUR	122271	RAMPUR MAZARA BHURIA	1120	1454	494,360.00	346,052.00	148,308.00
651	ALIGARH	GANGIRI	43749	SALGAVAN	122276	SALGAVAN	1455	1889	642,260.00	449,582.00	192,678.00
652	ALIGARH	GANGIRI	43755	SIDHAULI KALAN	122306	NAGLA KHAGU	521	676	229,840.00	160,888.00	68,952.00
653	ALIGARH	GANGIRI	43755	SIDHAULI KALAN	122307	SIDHAULI KALAN	1061	1378	468,520.00	327,964.00	140,556.00
654	ALIGARH	GANGIRI	43759	SUNHARA	122244	SUNHARA	1535	1993	677,620.00	474,334.00	203,286.00
655	ALIGARH	GANGIRI	43762	TIKARI	122240	TIKARI	1454	1888	641,920.00	449,344.00	192,576.00
656	ALIGARH	GONDA	43766	AJAHARI	122749	AJAHARI	641	832	282,880.00	198,016.00	84,864.00
657	ALIGARH	GONDA	43766	AJAHARI	122751	NAGLA FAKEERA	723	939	319,260.00	223,482.00	95,778.00
658	ALIGARH	GONDA	43766	AJAHARI	122750	NAGLA JANGLI	251	326	110,840.00	77,588.00	33,252.00
659	ALIGARH	GONDA	43768	AMARPUR DHANA	122790	AMARPUR DHANA	1144	1485	504,900.00	353,430.00	151,470.00
660	ALIGARH	GONDA	43770	BANSVALI	122788	BANSVALI	956	1241	421,940.00	295,358.00	126,582.00
661	ALIGARH	GONDA	43770	BANSVALI	122789	GARHI BUCHA	485	630	214,200.00	149,940.00	64,260.00
662	ALIGARH	GONDA	43774	CHHOTI BALLABH	122722	CHHOTI BALLABH	1501	1949	662,660.00	463,862.00	198,798.00
663	ALIGARH	GONDA	266403	DANTAU	122774	DANTAU	1184	1537	522,580.00	365,806.00	156,774.00
664	ALIGARH	GONDA	43777	DIGSARI	122732	HIRNOTI	805	1045	355,300.00	248,710.00	106,590.00
665	ALIGARH	GONDA	266409	HASAN GARH	122754	HASAN GARH	1476	1916	651,440.00	456,008.00	195,432.00
666	ALIGARH	GONDA	43784	JAHRAULI	122801	BASAWAN DEHAT	900	1169	397,460.00	278,222.00	119,238.00
667	ALIGARH	GONDA	43784	JAHRAULI	122795	BHANAU	814	1057	359,380.00	251,566.00	107,814.00
668	ALIGARH	GONDA	43784	JAHRAULI	122797	JAHRAULI	1246	1618	550,120.00	385,084.00	165,036.00
669	ALIGARH	GONDA	43785	JALALPURDETA	122771	JALALPURDETA	1313	1705	579,700.00	405,790.00	173,910.00
670	ALIGARH	GONDA	43786	JAMAU	122781	JAMAU	1631	2118	720,120.00	504,084.00	216,036.00
671	ALIGARH	GONDA	43789	KALINJARI	122798	KALINJARI	1408	1828	621,520.00	435,064.00	186,456.00
672	ALIGARH	GONDA	43789	KALINJARI	122800	NAGLA KALUA	407	528	179,520.00	125,664.00	53,856.00

SNo.	District Name	Block Name	LGD Gram Panchayat	Gram Panchayat Name	LGD Village Code	Village Name	TOT_P_2011	Projected Population 2023	Total fund	SBM fund (70 %)	CFC (30%)
1	2	3	4	5	6	7	8	9	10	11	12
673	ALIGARH	GONDA	43791	KHIRSAULI	122773	KHIRSAULI	1085	1409	479,060.00	335,342.00	143,718.00
674	ALIGARH	GONDA	266405	KUAGAON	122767	KUAGAON	1146	1488	505,920.00	354,144.00	151,776.00
675	ALIGARH	GONDA	43792	KUBARA	122784	KUBARA	1238	1607	546,380.00	382,466.00	163,914.00
676	ALIGARH	GONDA	43793	LADHAULI	122766	LADHAULI	1429	1855	630,700.00	441,490.00	189,210.00
677	ALIGARH	GONDA	43794	LAKHTOI	122779	LAKHTOI	1032	1340	455,600.00	318,920.00	136,680.00
678	ALIGARH	GONDA	43794	LAKHTOI	122778	NAGLA FATOLA	760	987	335,580.00	234,906.00	100,674.00
679	ALIGARH	GONDA	43797	MATI	122738	MATI	1611	2092	711,280.00	497,896.00	213,384.00
680	ALIGARH	GONDA	43798	MAUJIPUR	122777	MAUJIPUR	1471	1910	649,400.00	454,580.00	194,820.00
681	ALIGARH	GONDA	266408	MUMREJA	122793	MUMREJA	1056	1371	466,140.00	326,298.00	139,842.00
682	ALIGARH	GONDA	266412	NAGALA MADHO	122743	DHAND	312	405	137,700.00	96,390.00	41,310.00
683	ALIGARH	GONDA	266412	NAGALA MADHO	122744	NAGLA MADHO	696	904	307,360.00	215,152.00	92,208.00
684	ALIGARH	GONDA	43804	NAGLA JOTU	122720	DAHAUDA	731	949	322,660.00	225,862.00	96,798.00
685	ALIGARH	GONDA	43804	NAGLA JOTU	122719	NAGLA JOTU	1142	1483	504,220.00	352,954.00	151,266.00
686	ALIGARH	GONDA	43807	NAGLA KUNJI	122748	NAGLA KUNJI	1427	1853	630,020.00	441,014.00	189,006.00
687	ALIGARH	GONDA	266413	PEEPALI	122747	PEEPALI	1127	1463	497,420.00	348,194.00	149,226.00
688	ALIGARH	GONDA	43814	RUDYAT URF TARAPUR	122736	RUDYAT URF TARAPUR	1136	1475	501,500.00	351,050.00	150,450.00
689	ALIGARH	GONDA	43815	SALEMPUR	122768	SALEMPUR	1355	1759	598,060.00	418,642.00	179,418.00
690	ALIGARH	GONDA	43816	SEVANPUR	122769	KAMALPUR MARAUN	727	944	320,960.00	224,672.00	96,288.00
691	ALIGARH	GONDA	43816	SEVANPUR	122770	SEVANPUR	1021	1326	450,840.00	315,588.00	135,252.00
692	ALIGARH	IGLAS	43825	ARNIYAN KWAZA RAJU	122804	ARNIYAN KWAZA RAJU	1147	1489	506,260.00	354,382.00	151,878.00
693	ALIGARH	IGLAS	43825	ARNIYAN KWAZA RAJU	122802	DOKAULI	735	954	324,360.00	227,052.00	97,308.00
694	ALIGARH	IGLAS	266392	BAHADURPUR	122896	BHADURPUR	1147	1489	506,260.00	354,382.00	151,878.00
695	ALIGARH	IGLAS	43827	BARAUTH	122817	BARAUTH	696	904	307,360.00	215,152.00	92,208.00
696	ALIGARH	IGLAS	43827	BARAUTH	122816	UDAIPURA	830	1078	366,520.00	256,564.00	109,956.00
697	ALIGARH	IGLAS	43828	BARHA KALAN	122899	BARHA KALAN	1031	1339	455,260.00	318,682.00	136,578.00
698	ALIGARH	IGLAS	43828	BARHA KALAN	122897	BARHA KHURD	932	1210	411,400.00	287,980.00	123,420.00
699	ALIGARH	IGLAS	43828	BARHA KALAN	122898	SOORAJA	867	1126	382,840.00	267,988.00	114,852.00
700	ALIGARH	IGLAS	43829	BELAUTH	122875	BELAUTH	1669	2167	736,780.00	515,746.00	221,034.00
701	ALIGARH	IGLAS	43829	BELAUTH	122876	PAHARHIPUR	691	897	304,980.00	213,486.00	91,494.00
702	ALIGARH	IGLAS	43832	BHATOI	122841	BHATOI	1114	1446	491,640.00	344,148.00	147,492.00
703	ALIGARH	IGLAS	43832	BHATOI	122842	KHERIYA PATAL	1022	1327	451,180.00	315,826.00	135,354.00
704	ALIGARH	IGLAS	43833	BHEELPUR	122857	BALIPUR	895	1162	395,080.00	276,556.00	118,524.00
705	ALIGARH	IGLAS	43833	BHEELPUR	122856	BHEELPUR	949	1232	418,880.00	293,216.00	125,664.00
706	ALIGARH	IGLAS	43834	BICHAULA	122818	BICHAULA	1346	1748	594,320.00	416,024.00	178,296.00
707	ALIGARH	IGLAS	43835	BIDARAKA	122825	BIDARAKA	1620	2103	715,020.00	500,514.00	214,506.00
708	ALIGARH	IGLAS	43837	BISHANPUR	122851	BISHANPUR	1179	1531	520,540.00	364,378.00	156,162.00
709	ALIGARH	IGLAS	43838	BYOHARA	122868	BYOHARA	1301	1689	574,260.00	401,982.00	172,278.00
710	ALIGARH	IGLAS	43838	BYOHARA	122869	NAGLA PHALAHAR	880	1143	388,620.00	272,034.00	116,586.00
711	ALIGARH	IGLAS	43839	BYOHI	122845	BYOHI	1730	2246	763,640.00	534,548.00	229,092.00
712	ALIGARH	IGLAS	43839	BYOHI	122843	KISHENPUR	740	961	326,740.00	228,718.00	98,022.00
713	ALIGARH	IGLAS	43842	HAIVATPUR	122822	BOBALA	403	523	177,820.00	124,474.00	53,346.00
714	ALIGARH	IGLAS	43842	HAIVATPUR	122826	HAIVATPUR	1197	1554	528,360.00	369,852.00	158,508.00

SNo.	District Name	Block Name	LGD Gram Panchayat	Gram Panchayat Name	LGD Village Code	Village Name	TOT_P_2011	Projected Population 2023	Total fund	SBM fund (70 %)	CFC (30%)
1	2	3	4	5	6	7	8	9	10	11	12
715	ALIGARH	IGLAS	43842	HAIVATPUR	122823	MAKHDUMPUR	564	732	248,880.00	174,216.00	74,664.00
716	ALIGARH	IGLAS	43842	HAIVATPUR	122821	NAGLA DAYAL	397	515	175,100.00	122,570.00	52,530.00
717	ALIGARH	IGLAS	43843	HARRAMPUR	122881	HARRAMPUR	1354	1758	597,720.00	418,404.00	179,316.00
718	ALIGARH	IGLAS	43843	HARRAMPUR	122880	KANAURA	790	1026	348,840.00	244,188.00	104,652.00
719	ALIGARH	IGLAS	43845	JAITHOLI	122807	ALIYASPUR BHANUARA	842	1093	371,620.00	260,134.00	111,486.00
720	ALIGARH	IGLAS	43845	JAITHOLI	122806	JAITHOLI	1648	2140	727,600.00	509,320.00	218,280.00
721	ALIGARH	IGLAS	43846	JARAUTH	122815	JARAUTH	1307	1697	576,980.00	403,886.00	173,094.00
722	ALIGARH	IGLAS	43846	JARAUTH	122813	RAMNAGAR	289	375	127,500.00	89,250.00	38,250.00
723	ALIGARH	IGLAS	43848	KAIMAWALI	122858	KAIMAWALI	1535	1993	677,620.00	474,334.00	203,286.00
724	ALIGARH	IGLAS	266389	KANCHIURALI	122810	KANCHIURALI	1001	1300	442,000.00	309,400.00	132,600.00
725	ALIGARH	IGLAS	242975	LALPUR	122861	LALPUR	1656	2150	731,000.00	511,700.00	219,300.00
726	ALIGARH	IGLAS	43855	MAKROL	122892	MAKROL	1592	2067	702,780.00	491,946.00	210,834.00
727	ALIGARH	IGLAS	43856	MANIPUR	122901	DAULATABAD	803	1043	354,620.00	248,234.00	106,386.00
728	ALIGARH	IGLAS	43856	MANIPUR	122903	MANIPUR	1071	1391	472,940.00	331,058.00	141,882.00
729	ALIGARH	IGLAS	43856	MANIPUR	122902	PILKHUNIYA	937	1217	413,780.00	289,646.00	124,134.00
730	ALIGARH	IGLAS	43857	MANOHARPUR	122833	MANOHARPUR	1046	1358	461,720.00	323,204.00	138,516.00
731	ALIGARH	IGLAS	43857	MANOHARPUR	122832	NAVALPUR	1019	1323	449,820.00	314,874.00	134,946.00
732	ALIGARH	IGLAS	43858	MATROI	122859	MATROI	1376	1787	607,580.00	425,306.00	182,274.00
733	ALIGARH	IGLAS	43860	MUHRAINI	122828	MUHRAINI	1507	1957	665,380.00	465,766.00	199,614.00
734	ALIGARH	IGLAS	43861	NAGLA AHIVASI	122871	BASAI	875	1136	386,240.00	270,368.00	115,872.00
735	ALIGARH	IGLAS	43861	NAGLA AHIVASI	122849	NAGLA AHIVASI	1075	1396	474,640.00	332,248.00	142,392.00
736	ALIGARH	IGLAS	43862	NAGLA JAR	122848	BAJ GARHI	619	804	273,360.00	191,352.00	82,008.00
737	ALIGARH	IGLAS	43862	NAGLA JAR	122847	NAGLA JAR	1004	1304	443,360.00	310,352.00	133,008.00
738	ALIGARH	IGLAS	43863	NAGLA MOHAN	122846	NAGLA MOHAN	724	940	319,600.00	223,720.00	95,880.00
739	ALIGARH	IGLAS	43863	NAGLA MOHAN	122850	NAGLA NEHCHALA	1480	1922	653,480.00	457,436.00	196,044.00
740	ALIGARH	IGLAS	43864	NAGLACHURA	122834	BIJHERA	817	1061	360,740.00	252,518.00	108,222.00
741	ALIGARH	IGLAS	43864	NAGLACHURA	122827	NAGLACHURA	1370	1779	604,860.00	423,402.00	181,458.00
742	ALIGARH	IGLAS	43866	NAUGAVAN	122877	NAUGAVAN	1648	2140	727,600.00	509,320.00	218,280.00
743	ALIGARH	IGLAS	43869	PISAUA	122803	GADA KHERA	923	1198	407,320.00	285,124.00	122,196.00
744	ALIGARH	IGLAS	43869	PISAUA	122805	PISAUA	858	1114	378,760.00	265,132.00	113,628.00
745	ALIGARH	IGLAS	43870	RAHATPUR IMALLIYA	122873	RAHATPUR IMALLIYA	1738	2257	767,380.00	537,166.00	230,214.00
746	ALIGARH	IGLAS	266393	RAMPUR	122824	RAMPUR	1080	1402	476,680.00	333,676.00	143,004.00
747	ALIGARH	IGLAS	43871	RUSTAMPUR KHOJAN	122835	KAUA KHERA	412	535	181,900.00	127,330.00	54,570.00
748	ALIGARH	IGLAS	43871	RUSTAMPUR KHOJAN	122837	RUSTAMPUR GOTANA	445	578	196,520.00	137,564.00	58,956.00
749	ALIGARH	IGLAS	43871	RUSTAMPUR KHOJAN	122836	RUSTAMPUR KHOJAN	893	1159	394,060.00	275,842.00	118,218.00
750	ALIGARH	IGLAS	43872	SAHARA KALAN	122812	NAVANAGAR	831	1079	366,860.00	256,802.00	110,058.00
751	ALIGARH	IGLAS	43872	SAHARA KALAN	122830	SAHARA KALAN	1212	1574	535,160.00	374,612.00	160,548.00
752	ALIGARH	IGLAS	43873	SAHARA KHURD	122831	SAHARA KHURD	1536	1994	677,960.00	474,572.00	203,388.00
753	ALIGARH	IGLAS	43875	SATLAUNI KALAN	122882	SATLAUNI KALAN	1312	1704	579,360.00	405,552.00	173,808.00
754	ALIGARH	IGLAS	43876	SATLAUNI KHURD	122883	SATLAUNI KHURD	1731	2248	764,320.00	535,024.00	229,296.00
755	ALIGARH	IGLAS	43877	SIKENDARPUR	122840	SIKENDARPUR	1492	1937	658,580.00	461,006.00	197,574.00
756	ALIGARH	IGLAS	43879	SIRKURRA	122872	SIRKURRA	1495	1941	659,940.00	461,958.00	197,982.00

SNo.	District Name	Block Name	LGD Gram Panchayat	Gram Panchayat Name	LGD Village Code	Village Name	TOT_P_2011	Projected Population 2023	Total fund	SBM fund (70 %)	CFC (30%)
1	2	3	4	5	6	7	8	9	10	11	12
757	ALIGARH	IGLAS	43880	SITAPUR	122866	MADAURA	744	966	328,440.00	229,908.00	98,532.00
758	ALIGARH	IGLAS	43880	SITAPUR	122867	SITAPUR	1551	2014	684,760.00	479,332.00	205,428.00
759	ALIGARH	IGLAS	43883	TEEKAPUR	122853	BADAM PUR	646	839	285,260.00	199,682.00	85,578.00
760	ALIGARH	IGLAS	43883	TEEKAPUR	122811	GIDAULI	529	687	233,580.00	163,506.00	70,074.00
761	ALIGARH	IGLAS	43883	TEEKAPUR	122854	TEEKAPUR	630	818	278,120.00	194,684.00	83,436.00
762	ALIGARH	IGLAS	43886	TOORI	122900	TOORI	1185	1539	523,260.00	366,282.00	156,978.00
763	ALIGARH	JAWAN SIKANDERPUR	43887	AHAK	122490	AHAK	1185	1539	523,260.00	366,282.00	156,978.00
764	ALIGARH	JAWAN SIKANDERPUR	43888	AHROLI	122494	AHROLI	823	1069	363,460.00	254,422.00	109,038.00
765	ALIGARH	JAWAN SIKANDERPUR	43888	AHROLI	122492	MEHMOODPUR	693	900	306,000.00	214,200.00	91,800.00
766	ALIGARH	JAWAN SIKANDERPUR	266363	ALAMPUR SUBKARA	122511	ALAMPUR SUBKARA	88	114	38,760.00	27,132.00	11,628.00
767	ALIGARH	JAWAN SIKANDERPUR	266363	ALAMPUR SUBKARA	122510	ALAMPUR SUBKARAMAFI	1313	1705	579,700.00	405,790.00	173,910.00
768	ALIGARH	JAWAN SIKANDERPUR	43890	BAHRAMPUR	122488	BAHRAMPUR	1729	2245	763,300.00	534,310.00	228,990.00
769	ALIGARH	JAWAN SIKANDERPUR	266356	BAJGARHI	122008	BAJGARHI	1352	1755	596,700.00	417,690.00	179,010.00
770	ALIGARH	JAWAN SIKANDERPUR	266366	BHAWAEEN	122496	MAWAEEN	1063	1380	469,200.00	328,440.00	140,760.00
771	ALIGARH	JAWAN SIKANDERPUR	43893	BHIM GARIHI	122503	BHIM GARIHI	1372	1781	605,540.00	423,878.00	181,662.00
772	ALIGARH	JAWAN SIKANDERPUR	43901	DHAINKURA	122493	DHAINKURA	1500	1948	662,320.00	463,624.00	198,696.00
773	ALIGARH	JAWAN SIKANDERPUR	43904	GANWARI	121985	ARAJI JANGAL	5	6	2,040.00	1,428.00	612.00
774	ALIGARH	JAWAN SIKANDERPUR	43904	GANWARI	121986	GANWARI	1687	2190	744,600.00	521,220.00	223,380.00
775	ALIGARH	JAWAN SIKANDERPUR	43904	GANWARI	121988	GOL GARHI	337	438	148,920.00	104,244.00	44,676.00
776	ALIGARH	JAWAN SIKANDERPUR	43904	GANWARI	121989	MADAN GARHI	268	348	118,320.00	82,824.00	35,496.00
777	ALIGARH	JAWAN SIKANDERPUR	43906	GOPALPUR	122500	GOPALPUR	1133	1471	500,140.00	350,098.00	150,042.00
778	ALIGARH	JAWAN SIKANDERPUR	266370	JANGAL GARHI	122020	JANGAL GARHI	1354	1758	597,720.00	418,404.00	179,316.00
779	ALIGARH	JAWAN SIKANDERPUR	43919	KAZIMPUR	122479	KAZIMPUR	1580	2051	697,340.00	488,138.00	209,202.00
780	ALIGARH	JAWAN SIKANDERPUR	43919	KAZIMPUR	122482	SIKARGARHI	645	837	284,580.00	199,206.00	85,374.00
781	ALIGARH	JAWAN SIKANDERPUR	266359	KHERUPURA	122513	KHERUPURA	1077	1398	475,320.00	332,724.00	142,596.00
782	ALIGARH	JAWAN SIKANDERPUR	43920	KHURD KHERA	122001	KHURD KHERA	1631	2118	720,120.00	504,084.00	216,036.00
783	ALIGARH	JAWAN SIKANDERPUR	43895	LUHARA	122502	LUHARA	929	1206	410,040.00	287,028.00	123,012.00
784	ALIGARH	JAWAN SIKANDERPUR	43925	MALIKPURAA	121994	MADHO GARH	732	950	323,000.00	226,100.00	96,900.00
785	ALIGARH	JAWAN SIKANDERPUR	43925	MALIKPURAA	121993	MALIKPURAA	1400	1818	618,120.00	432,684.00	185,436.00
786	ALIGARH	JAWAN SIKANDERPUR	266365	MIRJAPUR SIYA	122509	MIRJAPUR	1457	1892	643,280.00	450,296.00	192,984.00
787	ALIGARH	JAWAN SIKANDERPUR	43927	MUJAFFARA	122487	MUJAFFARA	1462	1898	645,320.00	451,724.00	193,596.00
788	ALIGARH	JAWAN SIKANDERPUR	266368	PADAKA SULTANPUR	122489	PADAKA SULTANPUR	1040	1350	459,000.00	321,300.00	137,700.00
789	ALIGARH	JAWAN SIKANDERPUR	43930	PADKI	122484	PADKI	1362	1768	601,120.00	420,784.00	180,336.00
790	ALIGARH	JAWAN SIKANDERPUR	43932	PAUHINA	122466	PAUHINA	1454	1888	641,920.00	449,344.00	192,576.00
791	ALIGARH	JAWAN SIKANDERPUR	43935	POKHAR GARHI	121998	POKHAR GARHI	869	1128	383,520.00	268,464.00	115,056.00
792	ALIGARH	JAWAN SIKANDERPUR	266369	PRATAPUR	121987	PRATAPPUR	1044	1356	461,040.00	322,728.00	138,312.00
793	ALIGARH	JAWAN SIKANDERPUR	43937	RAFIPUR SIYA	122030	RAFIPUR SIYA	1661	2157	733,380.00	513,366.00	220,014.00
794	ALIGARH	JAWAN SIKANDERPUR	43938	RAIPUR	122016	RAIPUR	1305	1694	575,960.00	403,172.00	172,788.00
795	ALIGARH	JAWAN SIKANDERPUR	242979	RAIPUR SUNAMAI	122003	RAIPUR SUNAMAI	1092	1418	482,120.00	337,484.00	144,636.00
796	ALIGARH	JAWAN SIKANDERPUR	266372	RAMNAGAR	121995	RAMNAGAR	1114	1446	491,640.00	344,148.00	147,492.00
797	ALIGARH	JAWAN SIKANDERPUR	43942	SALAIMPUR	122485	SALAIMPUR	1406	1826	620,840.00	434,588.00	186,252.00
798	ALIGARH	JAWAN SIKANDERPUR	43943	SAMASTPURKOTA	122026	SAMASTPURKOTA	1468	1906	648,040.00	453,628.00	194,412.00

SNo.	District Name	Block Name	LGD Gram Panchayat	Gram Panchayat Name	LGD Village Code	Village Name	TOT_P_2011	Projected Population 2023	Total fund	SBM fund (70 %)	CFC (30%)
1	2	3	4	5	6	7	8	9	10	11	12
799	ALIGARH	JAWAN SIKANDERPUR	43946	SIKANDRAPUR CHERAT	122515	SIKANDRAPUR CHERAT	1180	1532	520,880.00	364,616.00	156,264.00
800	ALIGARH	JAWAN SIKANDERPUR	43947	SIKANDRAPUR KOTA	122023	BAHADURPUR KOTA	1181	1533	521,220.00	364,854.00	156,366.00
801	ALIGARH	JAWAN SIKANDERPUR	43947	SIKANDRAPUR KOTA	122019	SIKANDRAPUR KOTA	1528	1984	674,560.00	472,192.00	202,368.00
802	ALIGARH	JAWAN SIKANDERPUR	43949	SIYA KHAS	122505	SIYA KHAS	1562	2028	689,520.00	482,664.00	206,856.00
803	ALIGARH	JAWAN SIKANDERPUR	43951	SOORAJPUR	122480	SOORAJPUR	1443	1874	637,160.00	446,012.00	191,148.00
804	ALIGARH	JAWAN SIKANDERPUR	43953	SUMERPUR	122025	SUMERPUR	1221	1585	538,900.00	377,230.00	161,670.00
805	ALIGARH	JAWAN SIKANDERPUR	43956	TALEPUR	122002	TALEPUR	1301	1689	574,260.00	401,982.00	172,278.00
806	ALIGARH	JAWAN SIKANDERPUR	43959	TAQIPUR	122476	MAWAN	726	943	320,620.00	224,434.00	96,186.00
807	ALIGARH	JAWAN SIKANDERPUR	43959	TAQIPUR	122475	TAQIPUR	643	835	283,900.00	198,730.00	85,170.00
808	ALIGARH	KHAIR	43965	AKRAVAT	121974	AKRAVAT	1359	1765	600,100.00	420,070.00	180,030.00
809	ALIGARH	KHAIR	43965	AKRAVAT	121972	MUKUTPUR	997	1295	440,300.00	308,210.00	132,090.00
810	ALIGARH	KHAIR	43968	ARRANA	121830	ARRANA	1592	2067	702,780.00	491,946.00	210,834.00
811	ALIGARH	KHAIR	43969	BAJHERA	121820	BAJHERA	1086	1410	479,400.00	335,580.00	143,820.00
812	ALIGARH	KHAIR	43969	BAJHERA	121832	KUNWARPUR	757	983	334,220.00	233,954.00	100,266.00
813	ALIGARH	KHAIR	43970	BALIPUR	121835	BALIPUR	999	1297	440,980.00	308,686.00	132,294.00
814	ALIGARH	KHAIR	43971	BAMANI	121863	BAMANI	1390	1805	613,700.00	429,590.00	184,110.00
815	ALIGARH	KHAIR	43973	BHAMRAULA	121814	BHAMRAULA	1752	2275	773,500.00	541,450.00	232,050.00
816	ALIGARH	KHAIR	43973	BHAMRAULA	121815	NEEM KHERA	876	1137	386,580.00	270,606.00	115,974.00
817	ALIGARH	KHAIR	266384	BHARERI	121871	BHARERI	1226	1592	541,280.00	378,896.00	162,384.00
818	ALIGARH	KHAIR	43975	BHOGPUR	121869	BHOGPUR	1024	1330	452,200.00	316,540.00	135,660.00
819	ALIGARH	KHAIR	43975	BHOGPUR	121834	JANHERA	551	715	243,100.00	170,170.00	72,930.00
820	ALIGARH	KHAIR	43976	BIHARIPUR	121827	BIHARIPUR	1096	1423	483,820.00	338,674.00	145,146.00
821	ALIGARH	KHAIR	43976	BIHARIPUR	121829	HAIVATPUR	939	1219	414,460.00	290,122.00	124,338.00
822	ALIGARH	KHAIR	43976	BIHARIPUR	121828	KAKOLA	934	1213	412,420.00	288,694.00	123,726.00
823	ALIGARH	KHAIR	43977	BILKHORA	121839	BILKHORA	1635	2123	721,820.00	505,274.00	216,546.00
824	ALIGARH	KHAIR	43978	CHAMAN NAGARIA	121842	CHAMAR NAGARIA	1320	1714	582,760.00	407,932.00	174,828.00
825	ALIGARH	KHAIR	43980	CHAUMUNHA	121963	CHAUMUNHA	588	763	259,420.00	181,594.00	77,826.00
826	ALIGARH	KHAIR	43980	CHAUMUNHA	121962	KADAULI	287	373	126,820.00	88,774.00	38,046.00
827	ALIGARH	KHAIR	43980	CHAUMUNHA	121961	KOMALA	849	1102	374,680.00	262,276.00	112,404.00
828	ALIGARH	KHAIR	43981	CHITI	121788	CHITI	1659	2154	732,360.00	512,652.00	219,708.00
829	ALIGARH	KHAIR	43985	GARHI URF NAGALA SHYAURAM	121851	GARHI URF NAGALA SHYAURAM	1157	1502	510,680.00	357,476.00	153,204.00
830	ALIGARH	KHAIR	43986	GODOLI	121833	GODOLI	1241	1611	547,740.00	383,418.00	164,322.00
831	ALIGARH	KHAIR	43988	ISMAILPUR	121824	ISMAILPUR	1078	1400	476,000.00	333,200.00	142,800.00
832	ALIGARH	KHAIR	43994	KIRATPUR	121809	KIRATPUR	1715	2227	757,180.00	530,026.00	227,154.00
833	ALIGARH	KHAIR	43997	MADANPUR	121852	MADANPUR	1068	1387	471,580.00	330,106.00	141,474.00
834	ALIGARH	KHAIR	43997	MADANPUR	121853	NIVSANI	671	871	296,140.00	207,298.00	88,842.00
835	ALIGARH	KHAIR	43999	MANGOLA	121831	MANGOLA	1167	1515	515,100.00	360,570.00	154,530.00
836	ALIGARH	KHAIR	44005	MOHASAN PUR	121801	MOHASAN PUR	879	1141	387,940.00	271,558.00	116,382.00
837	ALIGARH	KHAIR	44005	MOHASAN PUR	121803	PALAVIRAN	874	1135	385,900.00	270,130.00	115,770.00
838	ALIGARH	KHAIR	44006	NAGOLA	121844	NAGOLA	1750	2272	772,480.00	540,736.00	231,744.00
839	ALIGARH	KHAIR	44007	NAHRAULA	121823	NAHRAULA	875	1136	386,240.00	270,368.00	115,872.00
840	ALIGARH	KHAIR	44008	NANDPUR PALA	121973	NANDPUR PALA	1329	1726	586,840.00	410,788.00	176,052.00

SNo.	District Name	Block Name	LGD Gram Panchayat	Gram Panchayat Name	LGD Village Code	Village Name	TOT_P_2011	Projected Population 2023	Total fund	SBM fund (70 %)	CFC (30%)
1	2	3	4	5	6	7	8	9	10	11	12
841	ALIGARH	KHAIR	44009	NARAYANPUR	121800	NARAYANPUR	1224	1589	540,260.00	378,182.00	162,078.00
842	ALIGARH	KHAIR	44010	NAYAL	121840	NAYAL	1633	2120	720,800.00	504,560.00	216,240.00
843	ALIGARH	KHAIR	44011	NAYELA	121864	BHANERA	546	709	241,060.00	168,742.00	72,318.00
844	ALIGARH	KHAIR	44011	NAYELA	121862	NAYELA	812	1054	358,360.00	250,852.00	107,508.00
845	ALIGARH	KHAIR	44013	PALACHAND	121870	NISUJA	348	452	153,680.00	107,576.00	46,104.00
846	ALIGARH	KHAIR	44013	PALACHAND	121866	PALACHAND	2315	3006	1,022,040.00	715,428.00	306,612.00
847	ALIGARH	KHAIR	242976	PIPAL GAON	121822	PIPAL GAON	1407	1827	621,180.00	434,826.00	186,354.00
848	ALIGARH	KHAIR	44018	SABHAPUR	121858	SABHAPUR	1436	1865	634,100.00	443,870.00	190,230.00
849	ALIGARH	KHAIR	44018	SABHAPUR	121857	SAVAI RAGHUNATHPUR	894	1161	394,740.00	276,318.00	118,422.00
850	ALIGARH	KHAIR	44019	SAHROI	121816	SAHROI	1615	2097	712,980.00	499,086.00	213,894.00
851	ALIGARH	KHAIR	44020	SAJANA	121856	SAJANA	1532	1989	676,260.00	473,382.00	202,878.00
852	ALIGARH	KHAIR	266383	SANGRAMPUR	121845	SANGRAMPUR	1162	1509	513,060.00	359,142.00	153,918.00
853	ALIGARH	KHAIR	44024	SUJAPUR	121967	JAGATPUR	971	1261	428,740.00	300,118.00	128,622.00
854	ALIGARH	KHAIR	44024	SUJAPUR	121969	SUJAPUR	1169	1518	516,120.00	361,284.00	154,836.00
855	ALIGARH	KHAIR	266380	TEHRA	121838	TEHRA	1017	1320	448,800.00	314,160.00	134,640.00
856	ALIGARH	KHAIR	44028	VAJIDPUR	121865	VAJIDPUR	1580	2051	697,340.00	488,138.00	209,202.00
857	ALIGARH	KHAIR	44029	VIRAMPUR	121971	BASAI	519	674	229,160.00	160,412.00	68,748.00
858	ALIGARH	KHAIR	44029	VIRAMPUR	121970	FATEHPUR	198	257	87,380.00	61,166.00	26,214.00
859	ALIGARH	KHAIR	44029	VIRAMPUR	121966	VIRAMPUR	644	836	284,240.00	198,968.00	85,272.00
860	ALIGARH	LODHA	44031	AISI	122441	AISI	1708	2218	754,120.00	527,884.00	226,236.00
861	ALIGARH	LODHA	44036	AMARPUR NAHRA	122391	AMARPUR NAHRA	1004	1304	443,360.00	310,352.00	133,008.00
862	ALIGARH	LODHA	44037	BADWAMNI	122407	BADWAMNI	1265	1642	558,280.00	390,796.00	167,484.00
863	ALIGARH	LODHA	44039	BALBHADRAPUR	122403	BALBHADRAPUR	950	1233	419,220.00	293,454.00	125,766.00
864	ALIGARH	LODHA	44039	BALBHADRAPUR	122402	MANDALA	784	1018	346,120.00	242,284.00	103,836.00
865	ALIGARH	LODHA	44042	BARON	122394	BARON	1219	1583	538,220.00	376,754.00	161,466.00
866	ALIGARH	LODHA	44043	BAROTHCHAJMAL	121975	BAROTHCHAJMAL	1146	1488	505,920.00	354,144.00	151,776.00
867	ALIGARH	LODHA	44045	BHAGWANPUR	122344	BHAGWANPUR	672	873	296,820.00	207,774.00	89,046.00
868	ALIGARH	LODHA	44045	BHAGWANPUR	122342	HARNOTI	412	535	181,900.00	127,330.00	54,570.00
869	ALIGARH	LODHA	44048	BHARATPUR	122390	BHARATPUR	1302	1691	574,940.00	402,458.00	172,482.00
870	ALIGARH	LODHA	44049	BHARTRI	122338	BHARTRI	1517	1970	669,800.00	468,860.00	200,940.00
871	ALIGARH	LODHA	44049	BHARTRI	122340	HAYATPUR BAJHERA	985	1279	434,860.00	304,402.00	130,458.00
872	ALIGARH	LODHA	44051	BINUPUR NAGLA MONI	122397	BINUPUR	1566	2033	691,220.00	483,854.00	207,366.00
873	ALIGARH	LODHA	44051	BINUPUR NAGLA MONI	122398	NAGLA MONI	531	689	234,260.00	163,982.00	70,278.00
874	ALIGARH	LODHA	44053	CHANDRAULA	121983	CHANDRAULA	1168	1517	515,780.00	361,046.00	154,734.00
875	ALIGARH	LODHA	44053	CHANDRAULA	121982	RAJMAU	929	1206	410,040.00	287,028.00	123,012.00
876	ALIGARH	LODHA	44055	CHUAWALI	122348	BARAISUBHANGARHI	1180	1532	520,880.00	364,616.00	156,264.00
877	ALIGARH	LODHA	44055	CHUAWALI	122347	CHUAWALI	1090	1415	481,100.00	336,770.00	144,330.00
878	ALIGARH	LODHA	44058	DIGSI	122401	DIGSI	1135	1474	501,160.00	350,812.00	150,348.00
879	ALIGARH	LODHA	44058	DIGSI	122400	HARNARAYAN PUR	182	236	80,240.00	56,168.00	24,072.00
880	ALIGARH	LODHA	44062	HARDASPUR	122377	HARDASPUR	1687	2190	744,600.00	521,220.00	223,380.00
881	ALIGARH	LODHA	44063	HASANPUR BUZURG	122427	AHAMADPUR AMARKHAN	1241	1611	547,740.00	383,418.00	164,322.00
882	ALIGARH	LODHA	44063	HASANPUR BUZURG	122425	HASANPUR BUZURG	1203	1562	531,080.00	371,756.00	159,324.00

SNo.	District Name	Block Name	LGD Gram Panchayat	Gram Panchayat Name	LGD Village Code	Village Name	TOT_P_2011	Projected Population 2023	Total fund	SBM fund (70 %)	CFC (30%)
1	2	3	4	5	6	7	8	9	10	11	12
883	ALIGARH	LODHA	44064	HAYATPUR HINGOTIA	122380	HAYATPUR HINGOTIA	1099	1427	485,180.00	339,626.00	145,554.00
884	ALIGARH	LODHA	44064	HAYATPUR HINGOTIA	122379	KARILIA	1208	1568	533,120.00	373,184.00	159,936.00
885	ALIGARH	LODHA	44066	HTALPUR	122371	HTALPUR	1007	1307	444,380.00	311,066.00	133,314.00
886	ALIGARH	LODHA	44066	HTALPUR	122373	RUSTAMPUR AKHAN	867	1126	382,840.00	267,988.00	114,852.00
887	ALIGARH	LODHA	44067	IBRAHIMPUR	122382	IBRAHIMPUR	1659	2154	732,360.00	512,652.00	219,708.00
888	ALIGARH	LODHA	44067	IBRAHIMPUR	122381	SALAIMPUR MAFI	718	932	316,880.00	221,816.00	95,064.00
889	ALIGARH	LODHA	44069	JAHANGIRABAD	122432	INAYATPUR BAJHERA	584	758	257,720.00	180,404.00	77,316.00
890	ALIGARH	LODHA	44069	JAHANGIRABAD	122420	JAHANGIRABAD	868	1127	383,180.00	268,226.00	114,954.00
891	ALIGARH	LODHA	44070	JATANPUR CHIKAWATI	122355	JATANPUR CHIKAWATI	1468	1906	648,040.00	453,628.00	194,412.00
892	ALIGARH	LODHA	44072	KAITHWARI	122422	KAITHWARI	1527	1983	674,220.00	471,954.00	202,266.00
893	ALIGARH	LODHA	44074	KAREHLA GORWA	122409	KAREHLA GORWA	1148	1491	506,940.00	354,858.00	152,082.00
894	ALIGARH	LODHA	44074	KAREHLA GORWA	122410	KARHALA WAGRI	434	564	191,760.00	134,232.00	57,528.00
895	ALIGARH	LODHA	44078	KHERA KHUS KHABAR	122353	BULAK GARHI	864	1122	381,480.00	267,036.00	114,444.00
896	ALIGARH	LODHA	44078	KHERA KHUS KHABAR	122352	KHERA KHUS KHABAR	796	1034	351,560.00	246,092.00	105,468.00
897	ALIGARH	LODHA	44080	KIRATPUR NIMANA	122386	KIRATPUR NIMANA	1069	1388	471,920.00	330,344.00	141,576.00
898	ALIGARH	LODHA	44080	KIRATPUR NIMANA	122387	MAROLLA	372	483	164,220.00	114,954.00	49,266.00
899	ALIGARH	LODHA	44082	LEKHRAJPUR	122354	LEKHRAJPUR	1524	1979	672,860.00	471,002.00	201,858.00
900	ALIGARH	LODHA	44086	MADAR KHERA	122405	DHAURRA PALAN	917	1191	404,940.00	283,458.00	121,482.00
901	ALIGARH	LODHA	44086	MADAR KHERA	122419	MADAR KHERA	1209	1570	533,800.00	373,660.00	160,140.00
902	ALIGARH	LODHA	44089	MAHUA KHERA	122463	MAHUA KHERA	1702	2210	751,400.00	525,980.00	225,420.00
903	ALIGARH	LODHA	44091	MANOHARPUR KAYASTHA	122451	MANOHARPUR KAYASTHA	1607	2087	709,580.00	496,706.00	212,874.00
904	ALIGARH	LODHA	44091	MANOHARPUR KAYASTHA	122452	MUKUT GARHI	739	960	326,400.00	228,480.00	97,920.00
905	ALIGARH	LODHA	44092	MOOSEPUR KAREEBJIRALI	122367	MOOSEPUR KAREEBJIRALI	1319	1713	582,420.00	407,694.00	174,726.00
906	ALIGARH	LODHA	44094	NADROE	122360	NADROE	1043	1354	460,360.00	322,252.00	138,108.00
907	ALIGARH	LODHA	44095	NAHRA	122365	NAHRA	1496	1942	660,280.00	462,196.00	198,084.00
908	ALIGARH	LODHA	44098	NOORPUR	122421	ASNATI	258	335	113,900.00	79,730.00	34,170.00
909	ALIGARH	LODHA	44098	NOORPUR	122424	LAL GARHI	560	727	247,180.00	173,026.00	74,154.00
910	ALIGARH	LODHA	44098	NOORPUR	122406	NOORPUR	633	822	279,480.00	195,636.00	83,844.00
911	ALIGARH	LODHA	44101	PINJRI NAGRI	122396	PINJRI NAGRI	1523	1977	672,180.00	470,526.00	201,654.00
912	ALIGARH	LODHA	44102	RANA	122408	RANA	1399	1816	617,440.00	432,208.00	185,232.00
913	ALIGARH	LODHA	44103	RANIHAL	122414	BARAULI BHIKAM	401	521	177,140.00	123,998.00	53,142.00
914	ALIGARH	LODHA	44103	RANIHAL	122412	BHAMRAULA	906	1176	399,840.00	279,888.00	119,952.00
915	ALIGARH	LODHA	44103	RANIHAL	122413	RANIHAL	819	1063	361,420.00	252,994.00	108,426.00
916	ALIGARH	LODHA	44105	RUSTAMPUR DAULA	121977	RUSTAMPUR DAULA	594	771	262,140.00	183,498.00	78,642.00
917	ALIGARH	LODHA	44105	RUSTAMPUR DAULA	121976	SANGOR	563	731	248,540.00	173,978.00	74,562.00
918	ALIGARH	LODHA	266183	RUSTAMPUR NAIMABAD	122393	BAROLA HAJI	626	813	276,420.00	193,494.00	82,926.00
919	ALIGARH	LODHA	266183	RUSTAMPUR NAIMABAD	122392	RUSTAMPUR NAIMABAD	667	866	294,440.00	206,108.00	88,332.00
920	ALIGARH	LODHA	44107	SAHARANPUR	122440	CCHAHARI	596	774	263,160.00	184,212.00	78,948.00
921	ALIGARH	LODHA	44107	SAHARANPUR	122439	NAGLA JHAU	391	508	172,720.00	120,904.00	51,816.00
922	ALIGARH	LODHA	44107	SAHARANPUR	122428	SAHARANPUR	1594	2070	703,800.00	492,660.00	211,140.00
923	ALIGARH	LODHA	44108	SAMASTPURKEERAT	122454	ABUPUR	673	874	297,160.00	208,012.00	89,148.00
924	ALIGARH	LODHA	44108	SAMASTPURKEERAT	122453	SAMASTPURKEERAT	1023	1328	451,520.00	316,064.00	135,456.00

SNo.	District Name	Block Name	LGD Gram Panchayat	Gram Panchayat Name	LGD Village Code	Village Name	TOT_P_2011	Projected Population 2023	Total fund	SBM fund (70 %)	CFC (30%)
1	2	3	4	5	6	7	8	9	10	11	12
925	ALIGARH	LODHA	44110	SEMLA	122343	SEMLA	1499	1946	661,640.00	463,148.00	198,492.00
926	ALIGARH	LODHA	44112	SHAHPUR KUTUB	122385	CHAMRAULA	542	704	239,360.00	167,552.00	71,808.00
927	ALIGARH	LODHA	44112	SHAHPUR KUTUB	122384	SHAHPUR KUTUB	1665	2162	735,080.00	514,556.00	220,524.00
928	ALIGARH	LODHA	44114	SIKHARAN	122346	BIJAUNA BUZURG	544	706	240,040.00	168,028.00	72,012.00
929	ALIGARH	LODHA	44114	SIKHARAN	122359	SIKHARAN	1124	1459	496,060.00	347,242.00	148,818.00
930	ALIGARH	LODHA	44115	SINGHARPUR	122426	SINGHARPUR	1502	1950	663,000.00	464,100.00	198,900.00
931	ALIGARH	TAPPAL	44121	ADAMPUR	121698	ADAMPUR	1531	1988	675,920.00	473,144.00	202,776.00
932	ALIGARH	TAPPAL	44124	BAIRAMGANJ	121771	BAIRAMGANJ	703	913	310,420.00	217,294.00	93,126.00
933	ALIGARH	TAPPAL	44124	BAIRAMGANJ	121770	HARSUKH KI NAGALIYA	508	660	224,400.00	157,080.00	67,320.00
934	ALIGARH	TAPPAL	44126	BAJIDPUR	121760	BAJIDPUR	1654	2148	730,320.00	511,224.00	219,096.00
935	ALIGARH	TAPPAL	44129	BHOJAKA	121717	BHOJAKA	992	1288	437,920.00	306,544.00	131,376.00
936	ALIGARH	TAPPAL	44130	BICHPURI	121772	BAJHERA	321	417	141,780.00	99,246.00	42,534.00
937	ALIGARH	TAPPAL	44130	BICHPURI	121731	BICHPURI	709	921	313,140.00	219,198.00	93,942.00
938	ALIGARH	TAPPAL	44130	BICHPURI	121775	KAMALPUR	830	1078	366,520.00	256,564.00	109,956.00
939	ALIGARH	TAPPAL	44136	DEWAKA	121763	DEWAKA	764	992	337,280.00	236,096.00	101,184.00
940	ALIGARH	TAPPAL	44136	DEWAKA	121761	MARORGARHI	427	554	188,360.00	131,852.00	56,508.00
941	ALIGARH	TAPPAL	44137	FAIZUAKA	121762	FAIZUAKA	1684	2187	743,580.00	520,506.00	223,074.00
942	ALIGARH	TAPPAL	44143	HASANPUR JARAILIA	121746	HASANPUR JARAILIA	1421	1845	627,300.00	439,110.00	188,190.00
943	ALIGARH	TAPPAL	44144	HAZIYAPUR	121774	BALUAPUR	394	512	174,080.00	121,856.00	52,224.00
944	ALIGARH	TAPPAL	44144	HAZIYAPUR	121776	HAZIYAPUR	1645	2136	726,240.00	508,368.00	217,872.00
945	ALIGARH	TAPPAL	44147	JADANA	121783	JADANA	1501	1949	662,660.00	463,862.00	198,798.00
946	ALIGARH	TAPPAL	44152	JIKARPUR	121743	JIKARPUR	1484	1927	655,180.00	458,626.00	196,554.00
947	ALIGARH	TAPPAL	44152	JIKARPUR	121741	KRIPALPUR	1383	1796	610,640.00	427,448.00	183,192.00
948	ALIGARH	TAPPAL	44153	KADIRPUR BARAH	121718	KADIRPUR BARAH	1531	1988	675,920.00	473,144.00	202,776.00
949	ALIGARH	TAPPAL	44153	KADIRPUR BARAH	121719	PIPLI NAGALA KADIRPUR	389	505	171,700.00	120,190.00	51,510.00
950	ALIGARH	TAPPAL	44154	KANSERA	121744	KANSERA	1672	2171	738,140.00	516,698.00	221,442.00
951	ALIGARH	TAPPAL	44161	LAL GARHI	121711	KHERA KISHAN	763	991	336,940.00	235,858.00	101,082.00
952	ALIGARH	TAPPAL	44161	LAL GARHI	121714	LAL GARHI	964	1252	425,680.00	297,976.00	127,704.00
953	ALIGARH	TAPPAL	44161	LAL GARHI	121712	NAGLA DANDA	389	505	171,700.00	120,190.00	51,510.00
954	ALIGARH	TAPPAL	44167	NAGAL KALA	121736	NAGAL KALA	680	883	300,220.00	210,154.00	90,066.00
955	ALIGARH	TAPPAL	44167	NAGAL KALA	121737	SOTIPURA	462	600	204,000.00	142,800.00	61,200.00
956	ALIGARH	TAPPAL	44168	NAGALA KHURD	121738	NAGALA KHURD	1311	1702	578,680.00	405,076.00	173,604.00
957	ALIGARH	TAPPAL	44171	NIGUNA SIGUNA	121734	NIGUNA SIGUNA	1458	1893	643,620.00	450,534.00	193,086.00
958	ALIGARH	TAPPAL	44173	PAKHODANA	121756	PAKHODANA	1270	1649	560,660.00	392,462.00	168,198.00
959	ALIGARH	TAPPAL	44174	PALAR	121752	PALAR	1678	2179	740,860.00	518,602.00	222,258.00
960	ALIGARH	TAPPAL	44176	RASULPUR	121710	RASULPUR	983	1276	433,840.00	303,688.00	130,152.00
961	ALIGARH	TAPPAL	44179	SHAHNAGAR SORAULA	121769	SHAHNAGAR SORAULA	1086	1410	479,400.00	335,580.00	143,820.00
962	ALIGARH	Chandaus	43614	Thanpur	121916	Aramgarhi	92	119	40,460.00	28,322.00	12,138.00
963	ALIGARH	Lodha	44085	Lohsara Visavan	122372	Luosara Bisawan	1778	2309	785,060.00	549,542.00	235,518.00
964	ALIGARH	ATRAULI	43421	CHAPAUTA	122122	CHAPAUTA	1714	2225	756,500.00	529,550.00	226,950.00
965	ALIGARH	ATRAULI	43429	GANIYAVALI	122134	GANIYAVALI	3164	4108	1,396,720.00	977,704.00	419,016.00
966	ALIGARH	BIJAULI	242953	TODAR PUR	122153	TODARPUR GAIR AHATMALI	1618	2101	714,340.00	500,038.00	214,302.00

SNo.	District Name	Block Name	LGD Gram Panchayat	Gram Panchayat Name	LGD Village Code	Village Name	TOT_P_2011	Projected Population 2023	Total fund	SBM fund (70 %)	CFC (30%)
1	2	3	4	5	6	7	8	9	10	11	12
967	ALIGARH	CHANDAU	43611	SURAJPUR	121893	SURAJPUR	2231	2897	984,980.00	689,486.00	295,494.00
968	ALIGARH	CHANDAU	43576	IMLAHARA	121925	IMLAHARA	1108	1439	489,260.00	342,482.00	146,778.00
969	ALIGARH	CHANDAU	43581	KARANPUR	121958	KARANPUR	1460	1896	644,640.00	451,248.00	193,392.00
970	ALIGARH	CHANDAU	43587	LOHPOOTH	121951	LOHPOOTH	1348	1750	595,000.00	416,500.00	178,500.00
971	ALIGARH	DHANIPUR	43639	CHANGERI	122563	DAULATPUR	609	791	268,940.00	188,258.00	80,682.00
972	ALIGARH	DHANIPUR	43683	SIKANDARPUR MACHHUA	122543	SIKANDARPUR MACHHUA	1294	1680	571,200.00	399,840.00	171,360.00
973	ALIGARH	GANGIRI	43698	BARAULI	122277	BARAULI	2437	3164	1,075,760.00	753,032.00	322,728.00
974	ALIGARH	GANGIRI	43762	TIKARI	122239	RAIPUR OI	109	142	48,280.00	33,796.00	14,484.00
975	ALIGARH	GANGIRI	43719	HUSSAINPUR DEHMAFI	122322	RAJGAHILA	962	1249	424,660.00	297,262.00	127,398.00
976	ALIGARH	GONDA	43777	DIGSARI	122733	DIGSARI	1149	1492	507,280.00	355,096.00	152,184.00
977	ALIGARH	JAWAN	43939	RAMGARH PANJOOPUR	122716	RAMGARH PANJOOPUR	11840	15373	10,837,965.00	7,586,575.50	3,251,389.50
978	ALIGARH	JAWAN	43926	MANJOOR GARHI	122715	MANJOOR GARHI	5068	6580	4,638,900.00	3,247,230.00	1,391,670.00
979	ALIGARH	JAWAN	43948	SIKARNA	122483	SIKARNA	2230	2895	984,300.00	689,010.00	295,290.00
980	ALIGARH	TAPPAL	44184	TAPPAL	121702	TAPPAL	17423	22622	15,948,510.00	11,163,957.00	4,784,553.00
981	ALIGARH	TAPPAL	44134	CHHAJJUPUR	121730	CHHAJJUPUR	1322	1716	583,440.00	408,408.00	175,032.00
982	ALIGARH	TAPPAL	44149	JAIDPURA	121757	JAIDPURA	2445	3175	1,079,500.00	755,650.00	323,850.00
983	ALIGARH	GANGIRI	242962	Bhonai	122293	BHONAI	1355	1759	598,060.00	418,642.00	179,418.00
984	ALIGARH	Tappal	44179	SHAHNAGAR SORLA	121768	Salemapur	479	622	211,480.00	148,036.00	63,444.00
985	AMBEDKAR NAGAR	AKBARPUR	272000	ANDHIYARAWA	940644	ADHIYARWA	1369	1778	604,520.00	423,164.00	181,356.00
986	AMBEDKAR NAGAR	AKBARPUR	267355	BAHORIKPUR	168308	BAHORIK PUR	1159	1505	511,700.00	358,190.00	153,510.00
987	AMBEDKAR NAGAR	AKBARPUR	267355	BAHORIKPUR	168309	BHUVAN PUR	117	152	51,680.00	36,176.00	15,504.00
988	AMBEDKAR NAGAR	AKBARPUR	45633	BALLIPUR	168280	BALLIPUR	490	636	216,240.00	151,368.00	64,872.00
989	AMBEDKAR NAGAR	AKBARPUR	45633	BALLIPUR	168274	BARAHIPUR	736	956	325,040.00	227,528.00	97,512.00
990	AMBEDKAR NAGAR	AKBARPUR	45633	BALLIPUR	168281	MUBARKPUR	245	318	108,120.00	75,684.00	32,436.00
991	AMBEDKAR NAGAR	AKBARPUR	267281	BARORA	168253	BARORA	1101	1430	486,200.00	340,340.00	145,860.00
992	AMBEDKAR NAGAR	AKBARPUR	45636	BASGAON	168359	BASGAON	816	1059	360,060.00	252,042.00	108,018.00
993	AMBEDKAR NAGAR	AKBARPUR	45636	BASGAON	940665	HUSENPUR	894	1161	394,740.00	276,318.00	118,422.00
994	AMBEDKAR NAGAR	AKBARPUR	45636	BASGAON	168358	REWARA	441	573	194,820.00	136,374.00	58,446.00
995	AMBEDKAR NAGAR	AKBARPUR	45641	BHITRI DEEH	168369	BHITRI DEEH	870	1130	384,200.00	268,940.00	115,260.00
996	AMBEDKAR NAGAR	AKBARPUR	45641	BHITRI DEEH	940671	KHULASPUR	791	1027	349,180.00	244,426.00	104,754.00
997	AMBEDKAR NAGAR	AKBARPUR	271987	FATTEPUR	168239	FATEHPUR	629	817	277,780.00	194,446.00	83,334.00
998	AMBEDKAR NAGAR	AKBARPUR	271987	FATTEPUR	168240	ISMAILPUR	446	579	196,860.00	137,802.00	59,058.00
999	AMBEDKAR NAGAR	AKBARPUR	267239	GHURHUPUR	168376	GHURAHUPUR	790	1026	348,840.00	244,188.00	104,652.00
1000	AMBEDKAR NAGAR	AKBARPUR	267239	GHURHUPUR	168375	USARPUR	682	886	301,240.00	210,868.00	90,372.00
1001	AMBEDKAR NAGAR	AKBARPUR	45658	HARAKHPUR KAURAHA	168382	HARAKHPUR	158	205	69,700.00	48,790.00	20,910.00
1002	AMBEDKAR NAGAR	AKBARPUR	45658	HARAKHPUR KAURAHA	168382	KAURAHA	158	205	69,700.00	48,790.00	20,910.00
1003	AMBEDKAR NAGAR	AKBARPUR	45658	HARAKHPUR KAURAHA	168378	TARA KALAN	830	1078	366,520.00	256,564.00	109,956.00
1004	AMBEDKAR NAGAR	AKBARPUR	45662	HARIPUR JAGDISHPUR	168229	HARIPUR JAGDISHPUR	944	1226	416,840.00	291,788.00	125,052.00
1005	AMBEDKAR NAGAR	AKBARPUR	45662	HARIPUR JAGDISHPUR	168227	HITEPUR	264	343	116,620.00	81,634.00	34,986.00
1006	AMBEDKAR NAGAR	AKBARPUR	45663	HORILPUR	168349	HORILPUR	1032	1340	455,600.00	318,920.00	136,680.00
1007	AMBEDKAR NAGAR	AKBARPUR	45664	HUSAINPUR SAKARWARI	168348	HUSAINPUR SAKARWARI	1003	1302	442,680.00	309,876.00	132,804.00
1008	AMBEDKAR NAGAR	AKBARPUR	45664	HUSAINPUR SAKARWARI	168348	PAKHANPUR	1003	1302	442,680.00	309,876.00	132,804.00

SNo.	District Name	Block Name	LGD Gram Panchayat	Gram Panchayat Name	LGD Village Code	Village Name	TOT_P_2011	Projected Population 2023	Total fund	SBM fund (70 %)	CFC (30%)
1	2	3	4	5	6	7	8	9	10	11	12
1009	AMBEDKAR NAGAR	AKBARPUR	271994	ITRORA	168289	ITRAURA	1125	1461	496,740.00	347,718.00	149,022.00
1010	AMBEDKAR NAGAR	AKBARPUR	45668	JAGDISHPUR NOKHA	168256	BHIKHUPUR	160	208	70,720.00	49,504.00	21,216.00
1011	AMBEDKAR NAGAR	AKBARPUR	45668	JAGDISHPUR NOKHA	940666	JAGDISHPUR NOKHA	773	1004	341,360.00	238,952.00	102,408.00
1012	AMBEDKAR NAGAR	AKBARPUR	45668	JAGDISHPUR NOKHA	168255	TULSIPUR	422	548	186,320.00	130,424.00	55,896.00
1013	AMBEDKAR NAGAR	AKBARPUR	45678	KATARIYA SAMMANPUR	168317	KATARIYA SAMMANPUR	914	1187	403,580.00	282,506.00	121,074.00
1014	AMBEDKAR NAGAR	AKBARPUR	45678	KATARIYA SAMMANPUR	168316	KODARA	622	808	274,720.00	192,304.00	82,416.00
1015	AMBEDKAR NAGAR	AKBARPUR	267159	KHANJAHANPUR	168353	KHANJAHANPUR	693	900	306,000.00	214,200.00	91,800.00
1016	AMBEDKAR NAGAR	AKBARPUR	267159	KHANJAHANPUR	168350	PAHARPUR DAKHILE DASTPUR	99	129	43,860.00	30,702.00	13,158.00
1017	AMBEDKAR NAGAR	AKBARPUR	267159	KHANJAHANPUR	168352	SIURA	529	687	233,580.00	163,506.00	70,074.00
1018	AMBEDKAR NAGAR	AKBARPUR	267264	KHASAHPUR DADUPATTI	168261	ADIPUR	726	943	320,620.00	224,434.00	96,186.00
1019	AMBEDKAR NAGAR	AKBARPUR	267264	KHASAHPUR DADUPATTI	168260	KHASAPUR DADUPATTI	766	995	338,300.00	236,810.00	101,490.00
1020	AMBEDKAR NAGAR	AKBARPUR	45688	LARPUR	168409	LARPUR	1474	1914	650,760.00	455,532.00	195,228.00
1021	AMBEDKAR NAGAR	AKBARPUR	45688	LARPUR	168410	Bher Pur	388	504	171,360.00	119,952.00	51,408.00
1022	AMBEDKAR NAGAR	AKBARPUR	271992	MAHMOODPUR	168297	MAHMUDPUR	531	689	234,260.00	163,982.00	70,278.00
1023	AMBEDKAR NAGAR	AKBARPUR	271992	MAHMOODPUR	168296	RAM PUR KAYASTHANA	461	599	203,660.00	142,562.00	61,098.00
1024	AMBEDKAR NAGAR	AKBARPUR	271992	MAHMOODPUR	168295	SAIYAD BARE DUKKHAR	210	273	92,820.00	64,974.00	27,846.00
1025	AMBEDKAR NAGAR	AKBARPUR	267295	MAJHIYARI ATHAWARA	168266	ASRAFPUR PATTI NEVADA	371	482	163,880.00	114,716.00	49,164.00
1026	AMBEDKAR NAGAR	AKBARPUR	267295	MAJHIYARI ATHAWARA	168265	MAJHIYARI ATVARA	793	1030	350,200.00	245,140.00	105,060.00
1027	AMBEDKAR NAGAR	AKBARPUR	45693	MANIKPUR	168326	BASIRHA	518	673	228,820.00	160,174.00	68,646.00
1028	AMBEDKAR NAGAR	AKBARPUR	45693	MANIKPUR	168322	BHARTHIPUR	764	992	337,280.00	236,096.00	101,184.00
1029	AMBEDKAR NAGAR	AKBARPUR	45693	MANIKPUR	168325	DASTPUR	447	580	197,200.00	138,040.00	59,160.00
1030	AMBEDKAR NAGAR	AKBARPUR	45693	MANIKPUR	168324	KANDHARPUR	315	409	139,060.00	97,342.00	41,718.00
1031	AMBEDKAR NAGAR	AKBARPUR	45693	MANIKPUR	168323	MANIKPUR	440	571	194,140.00	135,898.00	58,242.00
1032	AMBEDKAR NAGAR	AKBARPUR	45702	MUBARAKPUR MARAILA	168396	KHWAJAPUR	589	765	260,100.00	182,070.00	78,030.00
1033	AMBEDKAR NAGAR	AKBARPUR	45702	MUBARAKPUR MARAILA	168397	MUBARKPUR MARAILA	1016	1319	448,460.00	313,922.00	134,538.00
1034	AMBEDKAR NAGAR	AKBARPUR	45703	MUNGRI	168333	MUNGRI	1140	1480	503,200.00	352,240.00	150,960.00
1035	AMBEDKAR NAGAR	AKBARPUR	45705	NASIRPUR KAITHI	940681	NASIRPUR KAITHI	2159	2803	953,020.00	667,114.00	285,906.00
1036	AMBEDKAR NAGAR	AKBARPUR	267118	NASIRPUR TULSIPUR	168243	NASIRPUR TULSIPUR	716	930	316,200.00	221,340.00	94,860.00
1037	AMBEDKAR NAGAR	AKBARPUR	267118	NASIRPUR TULSIPUR	168246	Sivale Pur	837	1087	369,580.00	258,706.00	110,874.00
1038	AMBEDKAR NAGAR	AKBARPUR	45707	PAHARPUR TANDWA	168262	PAHARPUR TANDWA	1107	1437	488,580.00	342,006.00	146,574.00
1039	AMBEDKAR NAGAR	AKBARPUR	267312	PARAS KATUI	168286	KAHRA SULEMPUR	924	1200	408,000.00	285,600.00	122,400.00
1040	AMBEDKAR NAGAR	AKBARPUR	267312	PARAS KATUI	168287	PARS KATUI	1037	1346	457,640.00	320,348.00	137,292.00
1041	AMBEDKAR NAGAR	AKBARPUR	45714	RAMPUR JAISINGHPUR	168336	DANDWA KALAN	577	749	254,660.00	178,262.00	76,398.00
1042	AMBEDKAR NAGAR	AKBARPUR	45714	RAMPUR JAISINGHPUR	168340	NOORPUR	146	190	64,600.00	45,220.00	19,380.00
1043	AMBEDKAR NAGAR	AKBARPUR	45714	RAMPUR JAISINGHPUR	168339	RAMPUR JAISINGH	1793	2328	791,520.00	554,064.00	237,456.00
1044	AMBEDKAR NAGAR	AKBARPUR	45714	RAMPUR JAISINGHPUR	168337	SULTANPUR KHURD	518	673	228,820.00	160,174.00	68,646.00
1045	AMBEDKAR NAGAR	AKBARPUR	45716	RAMPUR RAMPATTI	168278	AMRAULA	634	823	279,820.00	195,874.00	83,946.00
1046	AMBEDKAR NAGAR	AKBARPUR	45716	RAMPUR RAMPATTI	168277	RAMPUR RAMPATTI	894	1161	394,740.00	276,318.00	118,422.00
1047	AMBEDKAR NAGAR	AKBARPUR	45717	RAMPUR SAKARWARI	168329	PAHARPUR KURCHA	53	69	23,460.00	16,422.00	7,038.00
1048	AMBEDKAR NAGAR	AKBARPUR	45717	RAMPUR SAKARWARI	168328	RAMPUR SAKARWARI	518	673	228,820.00	160,174.00	68,646.00
1049	AMBEDKAR NAGAR	AKBARPUR	45717	RAMPUR SAKARWARI	940694	SAMASPUR DOYAM	941	1222	415,480.00	290,836.00	124,644.00
1050	AMBEDKAR NAGAR	AKBARPUR	45718	RANIPUR	168377	RAHULLAHPUR	527	684	232,560.00	162,792.00	69,768.00

SNo.	District Name	Block Name	LGD Gram Panchayat	Gram Panchayat Name	LGD Village Code	Village Name	TOT_P_2011	Projected Population 2023	Total fund	SBM fund (70 %)	CFC (30%)
1	2	3	4	5	6	7	8	9	10	11	12
1051	AMBEDKAR NAGAR	AKBARPUR	45718	RANIPUR	168374	RANIPUR	681	884	300,560.00	210,392.00	90,168.00
1052	AMBEDKAR NAGAR	AKBARPUR	45725	SAIDAPUR	168400	SAIDAPUR	3026	3929	1,335,860.00	935,102.00	400,758.00
1053	AMBEDKAR NAGAR	AKBARPUR	271997	SANGRAM PUR	168314	SANGRAPUR	1067	1385	470,900.00	329,630.00	141,270.00
1054	AMBEDKAR NAGAR	AKBARPUR	45742	SULHANTARA	168407	BHARHUPUR	259	336	114,240.00	79,968.00	34,272.00
1055	AMBEDKAR NAGAR	AKBARPUR	45742	SULHANTARA	168406	ISMAILPUR DUBKHAR	535	695	236,300.00	165,410.00	70,890.00
1056	AMBEDKAR NAGAR	AKBARPUR	45742	SULHANTARA	168402	SULHANTARA	1073	1393	473,620.00	331,534.00	142,086.00
1057	AMBEDKAR NAGAR	BASKHARI	45753	BADHIYANI KALAN	167297	BADHIYANI KALAN	743	965	328,100.00	229,670.00	98,430.00
1058	AMBEDKAR NAGAR	BASKHARI	45753	BADHIYANI KALAN	167296	BADHIYANI KHURD	716	930	316,200.00	221,340.00	94,860.00
1059	AMBEDKAR NAGAR	BASKHARI	45754	BHULEPUR	167328	BHULEPUR	6445	8368	5,899,440.00	4,129,608.00	1,769,832.00
1060	AMBEDKAR NAGAR	BASKHARI	45763	BIBIPUR	167312	BIBIPUR	1149	1492	507,280.00	355,096.00	152,184.00
1061	AMBEDKAR NAGAR	BASKHARI	45763	BIBIPUR	167313	MAHMOODPUR KAPOORI	933	1211	411,740.00	288,218.00	123,522.00
1062	AMBEDKAR NAGAR	BASKHARI	45766	DAYAMPUR	167270	DAYAMPUR	1002	1301	442,340.00	309,638.00	132,702.00
1063	AMBEDKAR NAGAR	BASKHARI	45766	DAYAMPUR	167271	GOKULPUR	713	926	314,840.00	220,388.00	94,452.00
1064	AMBEDKAR NAGAR	BASKHARI	45755	DHEKWA BAHAUDDINPUR	167154	BADHAN PUR	829	1076	365,840.00	256,088.00	109,752.00
1065	AMBEDKAR NAGAR	BASKHARI	45755	DHEKWA BAHAUDDINPUR	167257	DHEKWA	787	1022	347,480.00	243,236.00	104,244.00
1066	AMBEDKAR NAGAR	BASKHARI	45755	DHEKWA BAHAUDDINPUR	167254	DHEKWA BAHAUDDINPUR	484	628	213,520.00	149,464.00	64,056.00
1067	AMBEDKAR NAGAR	BASKHARI	45755	DHEKWA BAHAUDDINPUR	167253	KAJIPUR	707	918	312,120.00	218,484.00	93,636.00
1068	AMBEDKAR NAGAR	BASKHARI	45755	DHEKWA BAHAUDDINPUR	167256	SHADIPUR	433	562	191,080.00	133,756.00	57,324.00
1069	AMBEDKAR NAGAR	BASKHARI	45770	FARIDPUR SAIFAN	167249	FARIDPUR SAIFAN	1048	1361	462,740.00	323,918.00	138,822.00
1070	AMBEDKAR NAGAR	BASKHARI	45771	FAZILPUR USKA	167227	FAZILPUR USKA	999	1297	440,980.00	308,686.00	132,294.00
1071	AMBEDKAR NAGAR	BASKHARI	45771	FAZILPUR USKA	167228	TURSUMPUR	773	1004	341,360.00	238,952.00	102,408.00
1072	AMBEDKAR NAGAR	BASKHARI	45777	HUSAINPUR GIRANT	167287	HUSAINPUR GIRANT	1060	1376	467,840.00	327,488.00	140,352.00
1073	AMBEDKAR NAGAR	BASKHARI	45777	HUSAINPUR GIRANT	167286	PURA CHAUBEY	989	1284	436,560.00	305,592.00	130,968.00
1074	AMBEDKAR NAGAR	BASKHARI	45781	KALYANPUR UDYANPUR	167207	AHIRAUTI SAGARPATTI	342	444	150,960.00	105,672.00	45,288.00
1075	AMBEDKAR NAGAR	BASKHARI	45781	KALYANPUR UDYANPUR	167206	KALYANPUR UDYANPUR	1066	1384	470,560.00	329,392.00	141,168.00
1076	AMBEDKAR NAGAR	BASKHARI	45782	KATAYA GANJAN	167298	KATAYA GANJAN	1055	1370	465,800.00	326,060.00	139,740.00
1077	AMBEDKAR NAGAR	BASKHARI	45782	KATAYA GANJAN	167299	TANDWA GANJAN	594	771	262,140.00	183,498.00	78,642.00
1078	AMBEDKAR NAGAR	BASKHARI	45785	LAKHANPUR	167268	HARNI DEEH	1098	1426	484,840.00	339,388.00	145,452.00
1079	AMBEDKAR NAGAR	BASKHARI	45785	LAKHANPUR	166979	Ladanpur	1908	2477	842,180.00	589,526.00	252,654.00
1080	AMBEDKAR NAGAR	BASKHARI	45790	MOHAMMADPUR SABUKPUR	167289	BARAIYA MAFI	381	495	168,300.00	117,810.00	50,490.00
1081	AMBEDKAR NAGAR	BASKHARI	45790	MOHAMMADPUR SABUKPUR	167288	MAHMADPUR SABUKPUR	1151	1494	507,960.00	355,572.00	152,388.00
1082	AMBEDKAR NAGAR	BASKHARI	45792	MUJAHIDPUR	167295	DASRAICHA	956	1241	421,940.00	295,358.00	126,582.00
1083	AMBEDKAR NAGAR	BASKHARI	45792	MUJAHIDPUR	167149	MUJAHIDPUR	1134	1472	500,480.00	350,336.00	150,144.00
1084	AMBEDKAR NAGAR	BASKHARI	45798	PHOOLPUR	167196	PURA BISHRAM	442	574	195,160.00	136,612.00	58,548.00
1085	AMBEDKAR NAGAR	BASKHARI	45798	PHOOLPUR	167325	Fulpur	1941	2520	856,800.00	599,760.00	257,040.00
1086	AMBEDKAR NAGAR	BASKHARI	45804	SAMSUDDINPUR	167251	FATEHPUR NOORPUR	1171	1520	516,800.00	361,760.00	155,040.00
1087	AMBEDKAR NAGAR	BASKHARI	45804	SAMSUDDINPUR	167252	SAMSUDDINPUR	584	758	257,720.00	180,404.00	77,316.00
1088	AMBEDKAR NAGAR	BASKHARI	45807	SHANKARPUR VISHUNPUR	167242	GADANPUR	148	192	65,280.00	45,696.00	19,584.00
1089	AMBEDKAR NAGAR	BASKHARI	45807	SHANKARPUR VISHUNPUR	167248	RAIPUR	633	822	279,480.00	195,636.00	83,844.00
1090	AMBEDKAR NAGAR	BASKHARI	45807	SHANKARPUR VISHUNPUR	167247	SHANKARPUR VISHUNPUR	942	1223	415,820.00	291,074.00	124,746.00
1091	AMBEDKAR NAGAR	BASKHARI	272001	SONHAN	167199	SONHAN	1136	1475	501,500.00	351,050.00	150,450.00
1092	AMBEDKAR NAGAR	BASKHARI	269964	TANDWA DARAB	167241	DHANJWAL	325	422	143,480.00	100,436.00	43,044.00

SNo.	District Name	Block Name	LGD Gram Panchayat	Gram Panchayat Name	LGD Village Code	Village Name	TOT_P_2011	Projected Population 2023	Total fund	SBM fund (70 %)	CFC (30%)
1	2	3	4	5	6	7	8	9	10	11	12
1093	AMBEDKAR NAGAR	BASKHARI	269964	TANDWA DARAB	167240	TANDWA DARAB	920	1195	406,300.00	284,410.00	121,890.00
1094	AMBEDKAR NAGAR	BASKHARI	45809	TANDWA MISHRA	167272	DAMODARPUR	258	335	113,900.00	79,730.00	34,170.00
1095	AMBEDKAR NAGAR	BASKHARI	45809	TANDWA MISHRA	167277	HAZIYAPUR	736	956	325,040.00	227,528.00	97,512.00
1096	AMBEDKAR NAGAR	BASKHARI	45809	TANDWA MISHRA	167278	MAHMADPUR PADARATH	167	217	73,780.00	51,646.00	22,134.00
1097	AMBEDKAR NAGAR	BASKHARI	45809	TANDWA MISHRA	167273	TANDWA MISHRA	542	704	239,360.00	167,552.00	71,808.00
1098	AMBEDKAR NAGAR	BASKHARI	269966	UMARAPUR	167276	SARAIPAL	559	726	246,840.00	172,788.00	74,052.00
1099	AMBEDKAR NAGAR	BASKHARI	269966	UMARAPUR	167275	UMRAPUR	697	905	307,700.00	215,390.00	92,310.00
1100	AMBEDKAR NAGAR	BASKHARI	45812	UMRAPUR MEENAPUR	167307	MUJAVAR	850	1104	375,360.00	262,752.00	112,608.00
1101	AMBEDKAR NAGAR	BASKHARI	45812	UMRAPUR MEENAPUR	167314	SHEKHPUR	740	961	326,740.00	228,718.00	98,022.00
1102	AMBEDKAR NAGAR	BASKHARI	45812	UMRAPUR MEENAPUR	167307	UMRAPUR MEENAPUR	850	1104	375,360.00	262,752.00	112,608.00
1103	AMBEDKAR NAGAR	BASKHARI	45813	VARGI NIZAMPUR	167245	AKBELPUR	949	1232	418,880.00	293,216.00	125,664.00
1104	AMBEDKAR NAGAR	BASKHARI	45813	VARGI NIZAMPUR	167243	VARGI NIZAMPUR	830	1078	366,520.00	256,564.00	109,956.00
1105	AMBEDKAR NAGAR	BHITI	45814	AAMI	168451	AAMI	537	697	236,980.00	165,886.00	71,094.00
1106	AMBEDKAR NAGAR	BHITI	45814	AAMI	168454	RANIPUR GIRANT	832	1080	367,200.00	257,040.00	110,160.00
1107	AMBEDKAR NAGAR	BHITI	45816	ARJUNPUR	168511	ARJUNPUR	1009	1310	445,400.00	311,780.00	133,620.00
1108	AMBEDKAR NAGAR	BHITI	45816	ARJUNPUR	168498	MEDWA	650	844	286,960.00	200,872.00	86,088.00
1109	AMBEDKAR NAGAR	BHITI	45817	ASGAWAN	168456	ASGAWAN	600	779	264,860.00	185,402.00	79,458.00
1110	AMBEDKAR NAGAR	BHITI	45817	ASGAWAN	168461	BARAHARI	676	878	298,520.00	208,964.00	89,556.00
1111	AMBEDKAR NAGAR	BHITI	45817	ASGAWAN	168462	BATASPUR	357	464	157,760.00	110,432.00	47,328.00
1112	AMBEDKAR NAGAR	BHITI	45821	BASOHARI	168500	BASOHARI	861	1118	380,120.00	266,084.00	114,036.00
1113	AMBEDKAR NAGAR	BHITI	45821	BASOHARI	168501	GOPALPUR PANDEY KA PURA	379	492	167,280.00	117,096.00	50,184.00
1114	AMBEDKAR NAGAR	BHITI	45821	BASOHARI	168502	SERWA	293	380	129,200.00	90,440.00	38,760.00
1115	AMBEDKAR NAGAR	BHITI	272054	BASUPUR BANIIYANI	168524	BASUPUR BANIIYANI	1038	1348	458,320.00	320,824.00	137,496.00
1116	AMBEDKAR NAGAR	BHITI	272051	BATHUA	168549	BATHUWA	1116	1449	492,660.00	344,862.00	147,798.00
1117	AMBEDKAR NAGAR	BHITI	45825	BELWANA	168453	BELWANA	1131	1468	499,120.00	349,384.00	149,736.00
1118	AMBEDKAR NAGAR	BHITI	45825	BELWANA	168452	TANDAULI	939	1219	414,460.00	290,122.00	124,338.00
1119	AMBEDKAR NAGAR	BHITI	45826	BHATAULI	168459	BHATAULI	400	519	176,460.00	123,522.00	52,938.00
1120	AMBEDKAR NAGAR	BHITI	45826	BHATAULI	168457	FARIDPUR	782	1015	345,100.00	241,570.00	103,530.00
1121	AMBEDKAR NAGAR	BHITI	45827	BHAWANIPUR	168492	BHAWANIPUR	853	1108	376,720.00	263,704.00	113,016.00
1122	AMBEDKAR NAGAR	BHITI	45827	BHAWANIPUR	168496	RAIGALPUR	725	941	319,940.00	223,958.00	95,982.00
1123	AMBEDKAR NAGAR	BHITI	45867	BIBIPURSITKAHWA	168443	BIBIPUR SITKAHWA	633	822	279,480.00	195,636.00	83,844.00
1124	AMBEDKAR NAGAR	BHITI	45867	BIBIPURSITKAHWA	168449	PAKRI DALLAPUR	877	1139	387,260.00	271,082.00	116,178.00
1125	AMBEDKAR NAGAR	BHITI	45829	Billolpur	168506	Billolpur	425	552	187,680.00	131,376.00	56,304.00
1126	AMBEDKAR NAGAR	BHITI	45829	Billolpur	168499	Ratnatpur	182	236	80,240.00	56,168.00	24,072.00
1127	AMBEDKAR NAGAR	BHITI	45829	BILOLPUR	168504	JAJARA	80	104	35,360.00	24,752.00	10,608.00
1128	AMBEDKAR NAGAR	BHITI	45829	BILOLPUR	168509	KAJIPUR	151	196	66,640.00	46,648.00	19,992.00
1129	AMBEDKAR NAGAR	BHITI	45829	BILOLPUR	168505	MOHAMMADABAD SEMAR	47	61	20,740.00	14,518.00	6,222.00
1130	AMBEDKAR NAGAR	BHITI	45829	BILOLPUR	168507	NARUBUDDINPUR	272	353	120,020.00	84,014.00	36,006.00
1131	AMBEDKAR NAGAR	BHITI	45829	BILOLPUR	168510	PURE GANGARAM	313	406	138,040.00	96,628.00	41,412.00
1132	AMBEDKAR NAGAR	BHITI	271919	DARAVPUR	168586	AHIRADEH	1	1	340.00	238.00	102.00
1133	AMBEDKAR NAGAR	BHITI	271919	DARAVPUR	168461	BARHI	676	878	298,520.00	208,964.00	89,556.00
1134	AMBEDKAR NAGAR	BHITI	271919	DARAVPUR	168587	DARABPUR	657	853	290,020.00	203,014.00	87,006.00

SNo.	District Name	Block Name	LGD Gram Panchayat	Gram Panchayat Name	LGD Village Code	Village Name	TOT_P_2011	Projected Population 2023	Total fund	SBM fund (70 %)	CFC (30%)
1	2	3	4	5	6	7	8	9	10	11	12
1135	AMBEDKAR NAGAR	BHITI	45837	DHARAMGANJ	168517	DHARAMGANJ	1008	1309	445,060.00	311,542.00	133,518.00
1136	AMBEDKAR NAGAR	BHITI	45837	DHARAMGANJ	168518	GHATAMPATTI	210	273	92,820.00	64,974.00	27,846.00
1137	AMBEDKAR NAGAR	BHITI	45837	DHARAMGANJ	168489	JUWA	566	735	249,900.00	174,930.00	74,970.00
1138	AMBEDKAR NAGAR	BHITI	271918	GOITHA	168597	CHANGA	653	848	288,320.00	201,824.00	86,496.00
1139	AMBEDKAR NAGAR	BHITI	271918	GOITHA	168596	GOITHA	942	1223	415,820.00	291,074.00	124,746.00
1140	AMBEDKAR NAGAR	BHITI	45840	GOVINDAPUR	168520	GOVINDAPUR	1108	1439	489,260.00	342,482.00	146,778.00
1141	AMBEDKAR NAGAR	BHITI	45840	GOVINDAPUR	168528	TEMA	848	1101	374,340.00	262,038.00	112,302.00
1142	AMBEDKAR NAGAR	BHITI	45842	HRIDYAPUR	168472	HRIDYAPUR	1080	1402	476,680.00	333,676.00	143,004.00
1143	AMBEDKAR NAGAR	BHITI	272055	JAITPUR KHAS	168491	JAITPUR KHAS	1174	1524	518,160.00	362,712.00	155,448.00
1144	AMBEDKAR NAGAR	BHITI	45846	JALALPUR PRASURAMPUR	168436	JALALPUR PRASURAMPUR	873	1134	385,560.00	269,892.00	115,668.00
1145	AMBEDKAR NAGAR	BHITI	45846	JALALPUR PRASURAMPUR	168432	SARAIYA NUMBER DARI	225	292	99,280.00	69,496.00	29,784.00
1146	AMBEDKAR NAGAR	BHITI	45851	KEWARI PRAMANAND	168434	KAWARI PARMANAND	1043	1354	460,360.00	322,252.00	138,108.00
1147	AMBEDKAR NAGAR	BHITI	45851	KEWARI PRAMANAND	168433	KEWARI SRIPAL	401	521	177,140.00	123,998.00	53,142.00
1148	AMBEDKAR NAGAR	BHITI	272050	KICHUTI	168538	KICHHUTI	894	1161	394,740.00	276,318.00	118,422.00
1149	AMBEDKAR NAGAR	BHITI	272050	KICHUTI	168536	KORRA	838	1088	369,920.00	258,944.00	110,976.00
1150	AMBEDKAR NAGAR	BHITI	45861	LOHJHARA	168465	ATRULLAHPUR	542	704	239,360.00	167,552.00	71,808.00
1151	AMBEDKAR NAGAR	BHITI	45861	LOHJHARA	168583	BHOJPUR	324	421	143,140.00	100,198.00	42,942.00
1152	AMBEDKAR NAGAR	BHITI	45861	LOHJHARA	168584	GAJANPUR	315	409	139,060.00	97,342.00	41,718.00
1153	AMBEDKAR NAGAR	BHITI	45861	LOHJHARA	168581	LOHJHARA	935	1214	412,760.00	288,932.00	123,828.00
1154	AMBEDKAR NAGAR	BHITI	45855	MADARBHARI	168534	ALAPUR	110	143	48,620.00	34,034.00	14,586.00
1155	AMBEDKAR NAGAR	BHITI	45855	MADARBHARI	940744	MADARBHARI	2636	3423	1,163,820.00	814,674.00	349,146.00
1156	AMBEDKAR NAGAR	BHITI	45857	MAHAPARA	168527	MAHAPARA	1173	1523	517,820.00	362,474.00	155,346.00
1157	AMBEDKAR NAGAR	BHITI	45858	MAHMADPUR CHAPARA	168576	ATRADIHA	349	453	154,020.00	107,814.00	46,206.00
1158	AMBEDKAR NAGAR	BHITI	45858	MAHMADPUR CHAPARA	168577	BARHA	917	1191	404,940.00	283,458.00	121,482.00
1159	AMBEDKAR NAGAR	BHITI	45858	MAHMADPUR CHAPARA	168585	MAHMADPUR CHAPARA	863	1121	381,140.00	266,798.00	114,342.00
1160	AMBEDKAR NAGAR	BHITI	45854	MAHMADPUR RAIGANJ	168582	ATA ULLAHPUR	478	621	211,140.00	147,798.00	63,342.00
1161	AMBEDKAR NAGAR	BHITI	45854	MAHMADPUR RAIGANJ	168466	RAIGANJ	1041	1352	459,680.00	321,776.00	137,904.00
1162	AMBEDKAR NAGAR	BHITI	45859	MALLEPUR	168548	MALLEPUR	1039	1349	458,660.00	321,062.00	137,598.00
1163	AMBEDKAR NAGAR	BHITI	45859	MALLEPUR	168547	SARAIYA	280	364	123,760.00	86,632.00	37,128.00
1164	AMBEDKAR NAGAR	BHITI	45859	MANIKPUR	168564	DHARAMPUR	273	354	120,360.00	84,252.00	36,108.00
1165	AMBEDKAR NAGAR	BHITI	45859	MANIKPUR	168559	MANIKPUR	705	915	311,100.00	217,770.00	93,330.00
1166	AMBEDKAR NAGAR	BHITI	45859	MANIKPUR	168558	SISWAN	277	360	122,400.00	85,680.00	36,720.00
1167	AMBEDKAR NAGAR	BHITI	45859	MANIKPUR	168563	UDAYPUR	457	593	201,620.00	141,134.00	60,486.00
1168	AMBEDKAR NAGAR	BHITI	272053	MEDHWA RAGHUVANSHI	168578	MEDWA RAGHUBABSHI	626	813	276,420.00	193,494.00	82,926.00
1169	AMBEDKAR NAGAR	BHITI	272053	MEDHWA RAGHUVANSHI	168579	RANIPUR KUNWAR	278	361	122,740.00	85,918.00	36,822.00
1170	AMBEDKAR NAGAR	BHITI	272053	MEDHWA RAGHUVANSHI	168574	SEHALMAU	191	248	84,320.00	59,024.00	25,296.00
1171	AMBEDKAR NAGAR	BHITI	272053	MEDHWA RAGHUVANSHI	168574	TARSAWAN	191	248	84,320.00	59,024.00	25,296.00
1172	AMBEDKAR NAGAR	BHITI	45863	MUKUNDIPUR	168590	KEVTAHI	633	822	279,480.00	195,636.00	83,844.00
1173	AMBEDKAR NAGAR	BHITI	45863	MUKUNDIPUR	168591	MUKUNDIPUR	370	480	163,200.00	114,240.00	48,960.00
1174	AMBEDKAR NAGAR	BHITI	45863	MUKUNDIPUR	168589	SUKHAIPUR	466	605	205,700.00	143,990.00	61,710.00
1175	AMBEDKAR NAGAR	BHITI	45865	NARAYANPUR	168494	GOPALPUR CHAUDHARY	336	436	148,240.00	103,768.00	44,472.00
1176	AMBEDKAR NAGAR	BHITI	45865	NARAYANPUR	168493	ROOKMANGATPUR	586	761	258,740.00	181,118.00	77,622.00

SNo.	District Name	Block Name	LGD Gram Panchayat	Gram Panchayat Name	LGD Village Code	Village Name	TOT_P_2011	Projected Population 2023	Total fund	SBM fund (70 %)	CFC (30%)
1	2	3	4	5	6	7	8	9	10	11	12
1177	AMBEDKAR NAGAR	BHITI	45865	NARAYANPUR	168495	Damupur	256	332	112,880.00	79,016.00	33,864.00
1178	AMBEDKAR NAGAR	BHITI	45865	Narayanpur	168497	Narayanpur	700	909	309,060.00	216,342.00	92,718.00
1179	AMBEDKAR NAGAR	BHITI	45871	PARIYAI	168568	PARIYAI	791	1027	349,180.00	244,426.00	104,754.00
1180	AMBEDKAR NAGAR	BHITI	45871	PARIYAI	168530	VAIDPUR	753	978	332,520.00	232,764.00	99,756.00
1181	AMBEDKAR NAGAR	BHITI	45873	PEETHAPUR	168575	PEETHAPUR	1153	1497	508,980.00	356,286.00	152,694.00
1182	AMBEDKAR NAGAR	BHITI	271931	PICHAWARA KHAS	168478	PAHUTI	453	588	199,920.00	139,944.00	59,976.00
1183	AMBEDKAR NAGAR	BHITI	271931	PICHAWARA KHAS	168477	PICHHWARA	858	1114	378,760.00	265,132.00	113,628.00
1184	AMBEDKAR NAGAR	BHITI	45877	RAMPUR GIRANT	940739	BAGHABHARI	212	275	93,500.00	65,450.00	28,050.00
1185	AMBEDKAR NAGAR	BHITI	45877	RAMPUR GIRANT	168552	RAMPUR GIRANT	2190	2844	966,960.00	676,872.00	290,088.00
1186	AMBEDKAR NAGAR	BHITI	45878	RANEEDA KARMAJEET	168430	MAKRANDPUR	276	358	121,720.00	85,204.00	36,516.00
1187	AMBEDKAR NAGAR	BHITI	45878	RANEEDA KARMAJEET	168427	PALHANPUR	60	78	26,520.00	18,564.00	7,956.00
1188	AMBEDKAR NAGAR	BHITI	45878	RANEEDA KARMAJEET	168428	RANEEDA KARMAJEET	964	1252	425,680.00	297,976.00	127,704.00
1189	AMBEDKAR NAGAR	BHITI	271927	RANIWA RUDAU	168429	KAKRAHIYA	332	431	146,540.00	102,578.00	43,962.00
1190	AMBEDKAR NAGAR	BHITI	271927	RANIWA RUDAU	168429	RANIWA RUDAU	332	431	146,540.00	102,578.00	43,962.00
1191	AMBEDKAR NAGAR	BHITI	271927	RANIWA RUDAU	168437	SULTANPUR	462	600	204,000.00	142,800.00	61,200.00
1192	AMBEDKAR NAGAR	BHITI	45880	REWNA	168572	CHIWATI PARA	569	739	251,260.00	175,882.00	75,378.00
1193	AMBEDKAR NAGAR	BHITI	45880	REWNA	168571	REWNA	1102	1431	486,540.00	340,578.00	145,962.00
1194	AMBEDKAR NAGAR	BHITI	272052	SAMMANPUR CHITUNI	168567	MAJHANPUR	348	452	153,680.00	107,576.00	46,104.00
1195	AMBEDKAR NAGAR	BHITI	272052	SAMMANPUR CHITUNI	168531	SAMMANPUR CHHITAUNIYA	887	1152	391,680.00	274,176.00	117,504.00
1196	AMBEDKAR NAGAR	BHITI	45884	SANJHWAN	168545	MAJHAWAN	523	679	230,860.00	161,602.00	69,258.00
1197	AMBEDKAR NAGAR	BHITI	45884	SANJHWAN	168546	SANJHWAN	668	867	294,780.00	206,346.00	88,434.00
1198	AMBEDKAR NAGAR	BHITI	45848	SARAIJANGAL	168471	KACHHA SARIPATTI	631	819	278,460.00	194,922.00	83,538.00
1199	AMBEDKAR NAGAR	BHITI	45848	SARAIJANGAL	168470	SARAI JANGAL	770	1000	340,000.00	238,000.00	102,000.00
1200	AMBEDKAR NAGAR	BHITI	45886	SENPUR	168487	ANAPUR	550	714	242,760.00	169,932.00	72,828.00
1201	AMBEDKAR NAGAR	BHITI	45886	SENPUR	168482	BITHALPUR	8	10	3,400.00	2,380.00	1,020.00
1202	AMBEDKAR NAGAR	BHITI	45886	SENPUR	168484	KAMSARAY	167	217	73,780.00	51,646.00	22,134.00
1203	AMBEDKAR NAGAR	BHITI	45886	Senpur	168483	Senpur	791	1027	349,180.00	244,426.00	104,754.00
1204	AMBEDKAR NAGAR	BHITI	45887	SHAHPUR MANIYARI	168463	BADHAIYA	686	891	302,940.00	212,058.00	90,882.00
1205	AMBEDKAR NAGAR	BHITI	45887	SHAHPUR MANIYARI	168464	KHEDRA JARUKHA	287	373	126,820.00	88,774.00	38,046.00
1206	AMBEDKAR NAGAR	BHITI	45887	SHAHPUR MANIYARI	168460	SHAHPUR MANIYARI	348	452	153,680.00	107,576.00	46,104.00
1207	AMBEDKAR NAGAR	BHITI	271932	SINGWANPURSOTAMPATTI	168475	BHATPURWA	426	553	188,020.00	131,614.00	56,406.00
1208	AMBEDKAR NAGAR	BHITI	271932	SINGWANPURSOTAMPATTI	168473	SINGHWAN PURUSHOTTAM PATTI	656	852	289,680.00	202,776.00	86,904.00
1209	AMBEDKAR NAGAR	BHITI	45889	TAKIYA KANOONGO	168481	TAKIYA KALOO	549	713	242,420.00	169,694.00	72,726.00
1210	AMBEDKAR NAGAR	BHITI	45889	TAKIYA KANOONGO	168480	TAKIYA KANOONGO	795	1032	350,880.00	245,616.00	105,264.00
1211	AMBEDKAR NAGAR	BHITI	45889	TAKIYA KANOONGO	168486	YADAVPUR	239	310	105,400.00	73,780.00	31,620.00
1212	AMBEDKAR NAGAR	BHITI	45890	TERIYA	168542	TERIYA	925	1201	408,340.00	285,838.00	122,502.00
1213	AMBEDKAR NAGAR	BHITI	45890	TERIYA	168543	UDHARNA	738	958	325,720.00	228,004.00	97,716.00
1214	AMBEDKAR NAGAR	BHITI	45883	THARIYAKALA	168515	SAMANTHA	921	1196	406,640.00	284,648.00	121,992.00
1215	AMBEDKAR NAGAR	BHITI	45883	THARIYAKALA	168514	SAMARSINGHPUR	583	757	257,380.00	180,166.00	77,214.00
1216	AMBEDKAR NAGAR	BHITI	45883	THARIYAKALA	940748	THARIYA KALA	945	1227	417,180.00	292,026.00	125,154.00
1217	AMBEDKAR NAGAR	BHITI	273019	UJI PARA	168425	BERASPUR	445	578	196,520.00	137,564.00	58,956.00
1218	AMBEDKAR NAGAR	BHITI	273019	UJI PARA	168424	NOKRAPUR	436	566	192,440.00	134,708.00	57,732.00

SNo.	District Name	Block Name	LGD Gram Panchayat	Gram Panchayat Name	LGD Village Code	Village Name	TOT_P_2011	Projected Population 2023	Total fund	SBM fund (70 %)	CFC (30%)
1	2	3	4	5	6	7	8	9	10	11	12
1219	AMBEDKAR NAGAR	BHITI	273019	UJI PARA	168423	UJI PARA	657	853	290,020.00	203,014.00	87,006.00
1220	AMBEDKAR NAGAR	BHIYAWAN	267663	BABURA	168037	BABURA	1027	1333	453,220.00	317,254.00	135,966.00
1221	AMBEDKAR NAGAR	BHIYAWAN	267663	BABURA	168036	NAHARPUR	85	110	37,400.00	26,180.00	11,220.00
1222	AMBEDKAR NAGAR	BHIYAWAN	268497	BERGA	168066	BERGA	1330	1727	587,180.00	411,026.00	176,154.00
1223	AMBEDKAR NAGAR	BHIYAWAN	45902	BHIKHPUR KHURD	168080	BHIKHPUR KALAN	793	1030	350,200.00	245,140.00	105,060.00
1224	AMBEDKAR NAGAR	BHIYAWAN	45902	BHIKHPUR KHURD	168075	BHIKHPUR KHURD	701	910	309,400.00	216,580.00	92,820.00
1225	AMBEDKAR NAGAR	BHIYAWAN	45902	BHIKHPUR KHURD	168074	BIHZADPUR	783	1017	345,780.00	242,046.00	103,734.00
1226	AMBEDKAR NAGAR	BHIYAWAN	273017	BIBIPUR	167996	BIBIPUR	747	970	329,800.00	230,860.00	98,940.00
1227	AMBEDKAR NAGAR	BHIYAWAN	272025	BIBIPUR	168059	Mahmoodpur	651	845	287,300.00	201,110.00	86,190.00
1228	AMBEDKAR NAGAR	BHIYAWAN	45909	CHANPUR	168096	CHANPUR	1046	1358	461,720.00	323,204.00	138,516.00
1229	AMBEDKAR NAGAR	BHIYAWAN	45909	CHANPUR	168095	NASIRPUR	734	953	324,020.00	226,814.00	97,206.00
1230	AMBEDKAR NAGAR	BHIYAWAN	45910	CHAUDAHPRAS	168044	CHAUDAHPRAS	1168	1517	515,780.00	361,046.00	154,734.00
1231	AMBEDKAR NAGAR	BHIYAWAN	45910	CHAUDAHPRAS	168043	KOTWA	542	704	239,360.00	167,552.00	71,808.00
1232	AMBEDKAR NAGAR	BHIYAWAN	45913	DINKARPUR	168086	DINKARPUR	502	652	221,680.00	155,176.00	66,504.00
1233	AMBEDKAR NAGAR	BHIYAWAN	45913	DINKARPUR	168088	MATEHI	1141	1481	503,540.00	352,478.00	151,062.00
1234	AMBEDKAR NAGAR	BHIYAWAN	268483	GAURA PALIWARI	168034	ANGRAULI	562	730	248,200.00	173,740.00	74,460.00
1235	AMBEDKAR NAGAR	BHIYAWAN	268483	GAURA PALIWARI	168035	GAURA PARIWARI	720	935	317,900.00	222,530.00	95,370.00
1236	AMBEDKAR NAGAR	BHIYAWAN	267679	INDHANA	168018	CHHITTAN PATTI	290	377	128,180.00	89,726.00	38,454.00
1237	AMBEDKAR NAGAR	BHIYAWAN	267679	INDHANA	168019	IDHANA	917	1191	404,940.00	283,458.00	121,482.00
1238	AMBEDKAR NAGAR	BHIYAWAN	45929	KISHUN DASPUR	168097	BISUNPUR	632	821	279,140.00	195,398.00	83,742.00
1239	AMBEDKAR NAGAR	BHIYAWAN	45929	KISHUN DASPUR	168099	KISHUN DASPUR	541	702	238,680.00	167,076.00	71,604.00
1240	AMBEDKAR NAGAR	BHIYAWAN	45929	KISHUN DASPUR	168100	MADHUPUR	627	814	276,760.00	193,732.00	83,028.00
1241	AMBEDKAR NAGAR	BHIYAWAN	45929	KISHUN DASPUR	168101	NAWABHITI	17	22	7,480.00	5,236.00	2,244.00
1242	AMBEDKAR NAGAR	BHIYAWAN	45929	KISHUN DASPUR	168098	SAMAISA	112	145	49,300.00	34,510.00	14,790.00
1243	AMBEDKAR NAGAR	BHIYAWAN	45933	MADVARPUR	168085	MADVARPUR	571	741	251,940.00	176,358.00	75,582.00
1244	AMBEDKAR NAGAR	BHIYAWAN	45933	MADVARPUR	168084	MUSTFABAD	284	369	125,460.00	87,822.00	37,638.00
1245	AMBEDKAR NAGAR	BHIYAWAN	45933	MADVARPUR	168090	RAKBA	800	1039	353,260.00	247,282.00	105,978.00
1246	AMBEDKAR NAGAR	BHIYAWAN	45933	MADVARPUR	168082	SARKHUPUR	750	974	331,160.00	231,812.00	99,348.00
1247	AMBEDKAR NAGAR	BHIYAWAN	45935	MAHMOODPUR ODARPUR	168054	JAGDISHPUR KATAYA	330	428	145,520.00	101,864.00	43,656.00
1248	AMBEDKAR NAGAR	BHIYAWAN	45935	MAHMOODPUR ODARPUR	168052	MAHMOODPUR ODARPUR	840	1091	370,940.00	259,658.00	111,282.00
1249	AMBEDKAR NAGAR	BHIYAWAN	45935	MAHMOODPUR ODARPUR	168053	SARAIYA	674	875	297,500.00	208,250.00	89,250.00
1250	AMBEDKAR NAGAR	BHIYAWAN	45967	MAHUVAL	167974	KODARI	45	58	19,720.00	13,804.00	5,916.00
1251	AMBEDKAR NAGAR	BHIYAWAN	45967	MAHUVAL	167975	MAHUVAL	985	1279	434,860.00	304,402.00	130,458.00
1252	AMBEDKAR NAGAR	BHIYAWAN	45967	MAHUVAL	167976	TANDVA MAULAI	488	634	215,560.00	150,892.00	64,668.00
1253	AMBEDKAR NAGAR	BHIYAWAN	45937	MANDAHA	167973	MANDAHA	1049	1362	463,080.00	324,156.00	138,924.00
1254	AMBEDKAR NAGAR	BHIYAWAN	45937	MANDAHA	167972	MOLANAPUR	637	827	281,180.00	196,826.00	84,354.00
1255	AMBEDKAR NAGAR	BHIYAWAN	45942	MAZGAWN	167989	MAZGAWAN	1155	1500	510,000.00	357,000.00	153,000.00
1256	AMBEDKAR NAGAR	BHIYAWAN	45942	MAZGAWN	167986	PRATAPPUR KHURD	713	926	314,840.00	220,388.00	94,452.00
1257	AMBEDKAR NAGAR	BHIYAWAN	45942	MAZGAWN	167988	PURANPUR	141	183	62,220.00	43,554.00	18,666.00
1258	AMBEDKAR NAGAR	BHIYAWAN	45943	MIRZAPUR	168030	DULHUPUR KHURD	103	134	45,560.00	31,892.00	13,668.00
1259	AMBEDKAR NAGAR	BHIYAWAN	45943	MIRZAPUR	168028	KHALISHPUR GODAM	748	971	330,140.00	231,098.00	99,042.00
1260	AMBEDKAR NAGAR	BHIYAWAN	45943	MIRZAPUR	168032	MANHGIPUR	125	162	55,080.00	38,556.00	16,524.00

SNo.	District Name	Block Name	LGD Gram Panchayat	Gram Panchayat Name	LGD Village Code	Village Name	TOT_P_2011	Projected Population 2023	Total fund	SBM fund (70 %)	CFC (30%)
1	2	3	4	5	6	7	8	9	10	11	12
1261	AMBEDKAR NAGAR	BHIYAWAN	45943	MIRZAPUR	168031	MIRZAPUR	850	1104	375,360.00	262,752.00	112,608.00
1262	AMBEDKAR NAGAR	BHIYAWAN	45943	MIRZAPUR	168029	NATTHUPUR KHURD	416	540	183,600.00	128,520.00	55,080.00
1263	AMBEDKAR NAGAR	BHIYAWAN	45956	RAJAPUR	168006	KUTHMA	475	617	209,780.00	146,846.00	62,934.00
1264	AMBEDKAR NAGAR	BHIYAWAN	45956	RAJAPUR	168005	RAJAPUR	771	1001	340,340.00	238,238.00	102,102.00
1265	AMBEDKAR NAGAR	BHIYAWAN	267709	UDAYAPUR OHMADPUR	168077	REHTA KHURD	444	576	195,840.00	137,088.00	58,752.00
1266	AMBEDKAR NAGAR	BHIYAWAN	267709	UDAYAPUR OHMADPUR	168076	UDAYAPUR OHMADPUR	596	774	263,160.00	184,212.00	78,948.00
1267	AMBEDKAR NAGAR	JAHANGIR GANJ	271621	ASNARA	167572	ASNARA	736	956	325,040.00	227,528.00	97,512.00
1268	AMBEDKAR NAGAR	JAHANGIR GANJ	271621	ASNARA	167580	CHUHANPUR	423	549	186,660.00	130,662.00	55,998.00
1269	AMBEDKAR NAGAR	JAHANGIR GANJ	45972	BABHANPURA	167649	SEMRA TAPPA HAVELI	646	839	285,260.00	199,682.00	85,578.00
1270	AMBEDKAR NAGAR	JAHANGIR GANJ	45972	BABHANPURA	167439	Bamnpur	1066	1384	470,560.00	329,392.00	141,168.00
1271	AMBEDKAR NAGAR	JAHANGIR GANJ	45978	BASANTPUR CHHOTU	167593	BADHAIPUR	247	321	109,140.00	76,398.00	32,742.00
1272	AMBEDKAR NAGAR	JAHANGIR GANJ	45978	BASANTPUR CHHOTU	167591	BASANTPUR	338	439	149,260.00	104,482.00	44,778.00
1273	AMBEDKAR NAGAR	JAHANGIR GANJ	45978	BASANTPUR CHHOTU	167590	KARMANPUR	436	566	192,440.00	134,708.00	57,732.00
1274	AMBEDKAR NAGAR	JAHANGIR GANJ	45978	BASANTPUR CHHOTU	167594	KHIDIRPUR	164	213	72,420.00	50,694.00	21,726.00
1275	AMBEDKAR NAGAR	JAHANGIR GANJ	45978	BASANTPUR CHHOTU	167595	PAIKAULI	346	449	152,660.00	106,862.00	45,798.00
1276	AMBEDKAR NAGAR	JAHANGIR GANJ	45978	BASANTPUR CHHOTU	167592	UCHEPUR	955	1240	421,600.00	295,120.00	126,480.00
1277	AMBEDKAR NAGAR	JAHANGIR GANJ	271611	BEER KHET	167525	BEER KHET	1146	1488	505,920.00	354,144.00	151,776.00
1278	AMBEDKAR NAGAR	JAHANGIR GANJ	271635	BHUPATIPUR KODRAHA	167689	BHOOPATPUR KODRAHA	799	1037	352,580.00	246,806.00	105,774.00
1279	AMBEDKAR NAGAR	JAHANGIR GANJ	271635	BHUPATIPUR KODRAHA	167382	GOPAL PATTI	192	249	84,660.00	59,262.00	25,398.00
1280	AMBEDKAR NAGAR	JAHANGIR GANJ	45982	BISUNPUR BAJDAHA	940708	BISUNPUR BAJDAHA	636	826	280,840.00	196,588.00	84,252.00
1281	AMBEDKAR NAGAR	JAHANGIR GANJ	45982	BISUNPUR BAJDAHA	167563	MOHAMMADPUR KISUNPUR	217	282	95,880.00	67,116.00	28,764.00
1282	AMBEDKAR NAGAR	JAHANGIR GANJ	45982	BISUNPUR BAJDAHA	167565	SUJAWALPUR	510	662	225,080.00	157,556.00	67,524.00
1283	AMBEDKAR NAGAR	JAHANGIR GANJ	45983	BISUNPUR BANKATA	940709	BISUNPUR BANKATA	356	462	157,080.00	109,956.00	47,124.00
1284	AMBEDKAR NAGAR	JAHANGIR GANJ	45983	BISUNPUR BANKATA	167745	KATAYA JANESARI	695	902	306,680.00	214,676.00	92,004.00
1285	AMBEDKAR NAGAR	JAHANGIR GANJ	45985	CHORMARA KAMALPUR	167704	CHORMARA KAMALPUR	538	699	237,660.00	166,362.00	71,298.00
1286	AMBEDKAR NAGAR	JAHANGIR GANJ	45985	CHORMARA KAMALPUR	167706	GOVARDHAN SHUKLA	134	174	59,160.00	41,412.00	17,748.00
1287	AMBEDKAR NAGAR	JAHANGIR GANJ	45985	CHORMARA KAMALPUR	167703	PADUMPUR NASIRUDDIN PATTI	816	1059	360,060.00	252,042.00	108,018.00
1288	AMBEDKAR NAGAR	JAHANGIR GANJ	45985	CHORMARA KAMALPUR	167705	PATHAKPUR	275	357	121,380.00	84,966.00	36,414.00
1289	AMBEDKAR NAGAR	JAHANGIR GANJ	45986	DASHWATPUR ITAHIYA	167627	DASHWATPUR ITAHIYA	502	652	221,680.00	155,176.00	66,504.00
1290	AMBEDKAR NAGAR	JAHANGIR GANJ	45986	DASHWATPUR ITAHIYA	167626	KALUPUR	330	428	145,520.00	101,864.00	43,656.00
1291	AMBEDKAR NAGAR	JAHANGIR GANJ	45986	DASHWATPUR ITAHIYA	167627	RANNUPUR BAGIYA	502	652	221,680.00	155,176.00	66,504.00
1292	AMBEDKAR NAGAR	JAHANGIR GANJ	45986	DASHWATPUR ITAHIYA	167624	SAHDAULI	44	57	19,380.00	13,566.00	5,814.00
1293	AMBEDKAR NAGAR	JAHANGIR GANJ	45987	DEVCHAND PUR	167578	ALAUDDEENPUR	845	1097	372,980.00	261,086.00	111,894.00
1294	AMBEDKAR NAGAR	JAHANGIR GANJ	45987	DEVCHAND PUR	167579	DEVCHAND PUR	378	491	166,940.00	116,858.00	50,082.00
1295	AMBEDKAR NAGAR	JAHANGIR GANJ	45993	DURGECHITPUR	167726	CHITPUR NOORIPATTI	859	1115	379,100.00	265,370.00	113,730.00
1296	AMBEDKAR NAGAR	JAHANGIR GANJ	45993	DURGECHITPUR	167737	DURGECHITPUR	128	166	56,440.00	39,508.00	16,932.00
1297	AMBEDKAR NAGAR	JAHANGIR GANJ	45993	DURGECHITPUR	167728	ROONABE	698	906	308,040.00	215,628.00	92,412.00
1298	AMBEDKAR NAGAR	JAHANGIR GANJ	45994	FARIDPUR HETHARIYA	167696	FARIDPUR HETHARIYA	979	1271	432,140.00	302,498.00	129,642.00
1299	AMBEDKAR NAGAR	JAHANGIR GANJ	45994	FARIDPUR HETHARIYA	167696	NATHAMALPUR HETHARIYA	979	1271	432,140.00	302,498.00	129,642.00
1300	AMBEDKAR NAGAR	JAHANGIR GANJ	45997	GOPALPUR	167691	GOPALPUR	543	705	239,700.00	167,790.00	71,910.00
1301	AMBEDKAR NAGAR	JAHANGIR GANJ	45997	GOPALPUR	167693	KHAUSI	357	464	157,760.00	110,432.00	47,328.00
1302	AMBEDKAR NAGAR	JAHANGIR GANJ	45997	GOPALPUR	167695	NASIRPUR SINGH PATTI	706	917	311,780.00	218,246.00	93,534.00

SNo.	District Name	Block Name	LGD Gram Panchayat	Gram Panchayat Name	LGD Village Code	Village Name	TOT_P_2011	Projected Population 2023	Total fund	SBM fund (70 %)	CFC (30%)
1	2	3	4	5	6	7	8	9	10	11	12
1303	AMBEDKAR NAGAR	JAHANGIR GANJ	46000	HICHHNA KINNUPUR	167551	DHANIKPUR	280	364	123,760.00	86,632.00	37,128.00
1304	AMBEDKAR NAGAR	JAHANGIR GANJ	46000	HICHHNA KINNUPUR	167544	JOGIPUR	764	992	337,280.00	236,096.00	101,184.00
1305	AMBEDKAR NAGAR	JAHANGIR GANJ	46000	HICHHNA KINNUPUR	167549	KINNUPUR	973	1263	429,420.00	300,594.00	128,826.00
1306	AMBEDKAR NAGAR	JAHANGIR GANJ	46003	ITAURI BUJURG	167659	ITAURI BUJURG	586	761	258,740.00	181,118.00	77,622.00
1307	AMBEDKAR NAGAR	JAHANGIR GANJ	46003	ITAURI BUJURG	167655	ITAURI KHURD	845	1097	372,980.00	261,086.00	111,894.00
1308	AMBEDKAR NAGAR	JAHANGIR GANJ	46006	JAITI	167586	BANGLAPUR	1108	1439	489,260.00	342,482.00	146,778.00
1309	AMBEDKAR NAGAR	JAHANGIR GANJ	46006	JAITI	167589	JAITI	737	957	325,380.00	227,766.00	97,614.00
1310	AMBEDKAR NAGAR	JAHANGIR GANJ	271624	JALLAPUR	167599	JALLAPUR	1076	1397	474,980.00	332,486.00	142,494.00
1311	AMBEDKAR NAGAR	JAHANGIR GANJ	271624	JALLAPUR	167600	SOLHAWA	576	748	254,320.00	178,024.00	76,296.00
1312	AMBEDKAR NAGAR	JAHANGIR GANJ	46007	JAMIN AHIRALI	167644	JAMIN AHIRALI	624	810	275,400.00	192,780.00	82,620.00
1313	AMBEDKAR NAGAR	JAHANGIR GANJ	46007	JAMIN AHIRALI	167643	MUBARKPUR ANJAN	603	783	266,220.00	186,354.00	79,866.00
1314	AMBEDKAR NAGAR	JAHANGIR GANJ	271617	JOTPUR JOLHAPUR	167562	JOLAHAPUR	1157	1502	510,680.00	357,476.00	153,204.00
1315	AMBEDKAR NAGAR	JAHANGIR GANJ	46008	KADI FARIDPUR	167616	CHANDIPUR KHURD	1068	1387	471,580.00	330,106.00	141,474.00
1316	AMBEDKAR NAGAR	JAHANGIR GANJ	46008	KADI FARIDPUR	167613	DIHWA RAM GULAM	195	253	86,020.00	60,214.00	25,806.00
1317	AMBEDKAR NAGAR	JAHANGIR GANJ	46008	KADI FARIDPUR	167612	FARIDPUR TAPPA HAVELI	108	140	47,600.00	33,320.00	14,280.00
1318	AMBEDKAR NAGAR	JAHANGIR GANJ	46008	KADI FARIDPUR	167614	JATHASA	428	556	189,040.00	132,328.00	56,712.00
1319	AMBEDKAR NAGAR	JAHANGIR GANJ	46008	KADI FARIDPUR	167609	KABOOLPUR	944	1226	416,840.00	291,788.00	125,052.00
1320	AMBEDKAR NAGAR	JAHANGIR GANJ	46008	KADI FARIDPUR	167608	RAMPUR RAMGULAM	339	440	149,600.00	104,720.00	44,880.00
1321	AMBEDKAR NAGAR	JAHANGIR GANJ	271628	KALYANPUR	167604	ISHAKPUR	405	526	178,840.00	125,188.00	53,652.00
1322	AMBEDKAR NAGAR	JAHANGIR GANJ	271628	KALYANPUR	167604	KALYANPUR	405	526	178,840.00	125,188.00	53,652.00
1323	AMBEDKAR NAGAR	JAHANGIR GANJ	271628	KALYANPUR	167605	KALYANPUR LALA	606	787	267,580.00	187,306.00	80,274.00
1324	AMBEDKAR NAGAR	JAHANGIR GANJ	46012	KARAUDI MISHRA	167666	CHAK BELWA	245	318	108,120.00	75,684.00	32,436.00
1325	AMBEDKAR NAGAR	JAHANGIR GANJ	46012	KARAUDI MISHRA	167667	KARAUDI MISHRA	957	1243	422,620.00	295,834.00	126,786.00
1326	AMBEDKAR NAGAR	JAHANGIR GANJ	46012	KARAUDI MISHRA	167668	TENDUAI KHURD	376	488	165,920.00	116,144.00	49,776.00
1327	AMBEDKAR NAGAR	JAHANGIR GANJ	271639	KASTURIPUR	167711	DEVRA DANDWA	623	809	275,060.00	192,542.00	82,518.00
1328	AMBEDKAR NAGAR	JAHANGIR GANJ	271639	KASTURIPUR	167711	KASTURIPUR	623	809	275,060.00	192,542.00	82,518.00
1329	AMBEDKAR NAGAR	JAHANGIR GANJ	271615	KEVTALI	167547	HICHHANAPUR	731	949	322,660.00	225,862.00	96,798.00
1330	AMBEDKAR NAGAR	JAHANGIR GANJ	271615	KEVTALI	167547	KEWTAHI	731	949	322,660.00	225,862.00	96,798.00
1331	AMBEDKAR NAGAR	JAHANGIR GANJ	46015	KHARUWAIYA	940718	KHARUWAIYA	1804	2342	796,280.00	557,396.00	238,884.00
1332	AMBEDKAR NAGAR	JAHANGIR GANJ	46017	KIYAMPUR	167603	KIYAMPUR	948	1231	418,540.00	292,978.00	125,562.00
1333	AMBEDKAR NAGAR	JAHANGIR GANJ	46017	KIYAMPUR	167596	SAKASIPUR	945	1227	417,180.00	292,026.00	125,154.00
1334	AMBEDKAR NAGAR	JAHANGIR GANJ	271616	KOTIYA ASHRAFPUR	167555	ADILPUR	184	239	81,260.00	56,882.00	24,378.00
1335	AMBEDKAR NAGAR	JAHANGIR GANJ	271616	KOTIYA ASHRAFPUR	167554	KOTIYA ASHARAFPUR	936	1215	413,100.00	289,170.00	123,930.00
1336	AMBEDKAR NAGAR	JAHANGIR GANJ	46021	MAKDOOMPUR	167799	MAKDOOMPUR	2001	2598	883,320.00	618,324.00	264,996.00
1337	AMBEDKAR NAGAR	JAHANGIR GANJ	46022	MALLUPUR MAJGAWAN	167763	GOVADAUR	33	43	14,620.00	10,234.00	4,386.00
1338	AMBEDKAR NAGAR	JAHANGIR GANJ	46022	MALLUPUR MAJGAWAN	167771	KAAYOTKOL	373	484	164,560.00	115,192.00	49,368.00
1339	AMBEDKAR NAGAR	JAHANGIR GANJ	46022	MALLUPUR MAJGAWAN	167772	MAJGAWAN MALLUPUR	388	504	171,360.00	119,952.00	51,408.00
1340	AMBEDKAR NAGAR	JAHANGIR GANJ	46022	MALLUPUR MAJGAWAN	167763	MALLUPUR	33	43	14,620.00	10,234.00	4,386.00
1341	AMBEDKAR NAGAR	JAHANGIR GANJ	46025	MANGAL JOT TIKURIYA	167635	BADAULI	474	615	209,100.00	146,370.00	62,730.00
1342	AMBEDKAR NAGAR	JAHANGIR GANJ	46025	MANGAL JOT TIKURIYA	167635	MOLANPUR	474	615	209,100.00	146,370.00	62,730.00
1343	AMBEDKAR NAGAR	JAHANGIR GANJ	46025	MANGAL JOT TIKURIYA	167637	TIKORIA KHURD	502	652	221,680.00	155,176.00	66,504.00
1344	AMBEDKAR NAGAR	JAHANGIR GANJ	46026	MUBARAKPUR PIKAR	167675	KAMALPUR PIKAR	958	1244	422,960.00	296,072.00	126,888.00

SNo.	District Name	Block Name	LGD Gram Panchayat	Gram Panchayat Name	LGD Village Code	Village Name	TOT_P_2011	Projected Population 2023	Total fund	SBM fund (70 %)	CFC (30%)
1	2	3	4	5	6	7	8	9	10	11	12
1345	AMBEDKAR NAGAR	JAHANGIR GANJ	46026	MUBARAKPUR PIKAR	167676	MUBARAKPUR PIKAR	1107	1437	488,580.00	342,006.00	146,574.00
1346	AMBEDKAR NAGAR	JAHANGIR GANJ	46027	NAKHA PITAMBARPUR	167597	NAKHA PITAMBARPUR	883	1146	389,640.00	272,748.00	116,892.00
1347	AMBEDKAR NAGAR	JAHANGIR GANJ	46027	NAKHA PITAMBARPUR	167791	Hajipur	705	915	311,100.00	217,770.00	93,330.00
1348	AMBEDKAR NAGAR	JAHANGIR GANJ	46031	NIJAMPUR RATIGARPUR	167671	CHATURPUR KESIA	332	431	146,540.00	102,578.00	43,962.00
1349	AMBEDKAR NAGAR	JAHANGIR GANJ	46031	NIJAMPUR RATIGARPUR	940733	RATIGARPUR	869	1128	383,520.00	268,464.00	115,056.00
1350	AMBEDKAR NAGAR	JAHANGIR GANJ	46033	PHOOLWARIYA MAHARAMPUR	167645	BAHADURPUR	80	104	35,360.00	24,752.00	10,608.00
1351	AMBEDKAR NAGAR	JAHANGIR GANJ	46033	PHOOLWARIYA MAHARAMPUR	167633	JAINPUR	177	230	78,200.00	54,740.00	23,460.00
1352	AMBEDKAR NAGAR	JAHANGIR GANJ	46033	PHOOLWARIYA MAHARAMPUR	167646	MAHARAMPUR	823	1069	363,460.00	254,422.00	109,038.00
1353	AMBEDKAR NAGAR	JAHANGIR GANJ	46033	PHOOLWARIYA MAHARAMPUR	167645	PHOOLWARIYA MAHARAMPUR	80	104	35,360.00	24,752.00	10,608.00
1354	AMBEDKAR NAGAR	JAHANGIR GANJ	46036	Sabitpur	940736	Saraiya	18	23	7,820.00	5,474.00	2,346.00
1355	AMBEDKAR NAGAR	JAHANGIR GANJ	46037	SAGAHAPUR	167721	GODALPUR	104	135	45,900.00	32,130.00	13,770.00
1356	AMBEDKAR NAGAR	JAHANGIR GANJ	46037	SAGAHAPUR	167720	RUKMALPUR	674	875	297,500.00	208,250.00	89,250.00
1357	AMBEDKAR NAGAR	JAHANGIR GANJ	46037	SAGAHAPUR	167719	SAGAHAPUR	628	815	277,100.00	193,970.00	83,130.00
1358	AMBEDKAR NAGAR	JAHANGIR GANJ	46039	SAITHUA DHARAMPUR	167680	BAHORIKPUR	284	369	125,460.00	87,822.00	37,638.00
1359	AMBEDKAR NAGAR	JAHANGIR GANJ	46039	SAITHUA DHARAMPUR	167677	CHAK MADHAVPUR	138	179	60,860.00	42,602.00	18,258.00
1360	AMBEDKAR NAGAR	JAHANGIR GANJ	46039	SAITHUA DHARAMPUR	167682	KALYANPUR	115	149	50,660.00	35,462.00	15,198.00
1361	AMBEDKAR NAGAR	JAHANGIR GANJ	46039	SAITHUA DHARAMPUR	167678	SAITHUA	936	1215	413,100.00	289,170.00	123,930.00
1362	AMBEDKAR NAGAR	JAHANGIR GANJ	46039	SAITHUA DHARAMPUR	167679	SHANKARPUR DHARAMPUR	202	262	89,080.00	62,356.00	26,724.00
1363	AMBEDKAR NAGAR	JAHANGIR GANJ	272320	SANTI	167746	SHANTI SAURI	1097	1424	484,160.00	338,912.00	145,248.00
1364	AMBEDKAR NAGAR	JAHANGIR GANJ	46041	SARAY HANKAR	167632	KATHMORWA	858	1114	378,760.00	265,132.00	113,628.00
1365	AMBEDKAR NAGAR	JAHANGIR GANJ	46041	SARAY HANKAR	167631	SARAY HANKAR	679	882	299,880.00	209,916.00	89,964.00
1366	AMBEDKAR NAGAR	JAHANGIR GANJ	46042	SARVEYPUR	167713	DUBAULI	472	613	208,420.00	145,894.00	62,526.00
1367	AMBEDKAR NAGAR	JAHANGIR GANJ	46042	SARVEYPUR	167714	JAISINGHPUR	400	519	176,460.00	123,522.00	52,938.00
1368	AMBEDKAR NAGAR	JAHANGIR GANJ	46042	SARVEYPUR	167716	SARVEYPUR	253	328	111,520.00	78,064.00	33,456.00
1369	AMBEDKAR NAGAR	JAHANGIR GANJ	46043	SHANKARPUR TAPPA HAVELI	167653	SHANKARPUR TAPPA HAVELI	1092	1418	482,120.00	337,484.00	144,636.00
1370	AMBEDKAR NAGAR	JAHANGIR GANJ	46043	SHANKARPUR TAPPA HAVELI	167651	SIKRAURA	557	723	245,820.00	172,074.00	73,746.00
1371	AMBEDKAR NAGAR	JAHANGIR GANJ	46044	SHANKARPUR WARJI	167710	ALLIPUR WARJI	688	893	303,620.00	212,534.00	91,086.00
1372	AMBEDKAR NAGAR	JAHANGIR GANJ	46044	SHANKARPUR WARJI	167697	SHANKARPUR WARJI	481	625	212,500.00	148,750.00	63,750.00
1373	AMBEDKAR NAGAR	JAHANGIR GANJ	271630	SHIVRAJ PATTI	167641	GODAIPUR	47	61	20,740.00	14,518.00	6,222.00
1374	AMBEDKAR NAGAR	JAHANGIR GANJ	271630	SHIVRAJ PATTI	167642	SHIVRAJ PATTI	705	915	311,100.00	217,770.00	93,330.00
1375	AMBEDKAR NAGAR	JAHANGIR GANJ	271630	SHIVRAJ PATTI	167638	TIKORIA BUJURG	516	670	227,800.00	159,460.00	68,340.00
1376	AMBEDKAR NAGAR	JAHANGIR GANJ	271630	SHIVRAJ PATTI	167640	WALIPUR	155	201	68,340.00	47,838.00	20,502.00
1377	AMBEDKAR NAGAR	JAHANGIR GANJ	46047	SONHU SAMAI SA	167556	SAMAI SA	410	532	180,880.00	126,616.00	54,264.00
1378	AMBEDKAR NAGAR	JAHANGIR GANJ	46047	SONHU SAMAI SA	167553	SONHU	910	1182	401,880.00	281,316.00	120,564.00
1379	AMBEDKAR NAGAR	JAHANGIR GANJ	272131	TANDAWA JALAL	167661	TANDAWA JALAL	1041	1352	459,680.00	321,776.00	137,904.00
1380	AMBEDKAR NAGAR	JAHANGIR GANJ	46050	THEGI PRATAPPUR	167701	BHATPURWA	184	239	81,260.00	56,882.00	24,378.00
1381	AMBEDKAR NAGAR	JAHANGIR GANJ	46050	THEGI PRATAPPUR	167698	RAMPUR BAX	186	242	82,280.00	57,596.00	24,684.00
1382	AMBEDKAR NAGAR	JAHANGIR GANJ	46050	THEGI PRATAPPUR	167709	RAMPUR SAHABRAM	250	325	110,500.00	77,350.00	33,150.00
1383	AMBEDKAR NAGAR	JAHANGIR GANJ	46050	THEGI PRATAPPUR	167702	RUPAI PATTI	769	998	339,320.00	237,524.00	101,796.00
1384	AMBEDKAR NAGAR	JAHANGIR GANJ	46050	THEGI PRATAPPUR	167699	THEGIPUR	781	1014	344,760.00	241,332.00	103,428.00
1385	AMBEDKAR NAGAR	JALAL PUR	269020	BARAULI	167803	BARAULI	985	1279	434,860.00	304,402.00	130,458.00
1386	AMBEDKAR NAGAR	JALAL PUR	269020	BARAULI	167804	RAMPUR KAHRA	132	171	58,140.00	40,698.00	17,442.00

SNo.	District Name	Block Name	LGD Gram Panchayat	Gram Panchayat Name	LGD Village Code	Village Name	TOT_P_2011	Projected Population 2023	Total fund	SBM fund (70 %)	CFC (30%)
1	2	3	4	5	6	7	8	9	10	11	12
1387	AMBEDKAR NAGAR	JALAL PUR	46068	BASIA	167956	BASIA	1160	1506	512,040.00	358,428.00	153,612.00
1388	AMBEDKAR NAGAR	JALAL PUR	46068	BASIA	167957	DEVSRA	489	635	215,900.00	151,130.00	64,770.00
1389	AMBEDKAR NAGAR	JALAL PUR	269281	BIBIPUR	167910	BIBIPUR	636	826	280,840.00	196,588.00	84,252.00
1390	AMBEDKAR NAGAR	JALAL PUR	269281	BIBIPUR	167909	ITAURI	600	779	264,860.00	185,402.00	79,458.00
1391	AMBEDKAR NAGAR	JALAL PUR	46076	CHILVANIA	167836	CHILMANIYA	1051	1365	464,100.00	324,870.00	139,230.00
1392	AMBEDKAR NAGAR	JALAL PUR	46076	CHILVANIA	167838	DADVA	72	93	31,620.00	22,134.00	9,486.00
1393	AMBEDKAR NAGAR	JALAL PUR	46078	CHITAUNA KALA	167889	CHITAUNAKALA	1084	1407	478,380.00	334,866.00	143,514.00
1394	AMBEDKAR NAGAR	JALAL PUR	46078	CHITAUNA KALA	167888	JALLAPUR	755	980	333,200.00	233,240.00	99,960.00
1395	AMBEDKAR NAGAR	JALAL PUR	269307	DARIYAPUR	167907	DARIYAPUR	669	869	295,460.00	206,822.00	88,638.00
1396	AMBEDKAR NAGAR	JALAL PUR	269307	DARIYAPUR	167906	SYAMPUR	577	749	254,660.00	178,262.00	76,398.00
1397	AMBEDKAR NAGAR	JALAL PUR	269527	GAURA KAMAL	167947	GAURA KAMALPUR	1172	1522	517,480.00	362,236.00	155,244.00
1398	AMBEDKAR NAGAR	JALAL PUR	269527	GAURA KAMAL	167946	Larpur South	756	982	333,880.00	233,716.00	100,164.00
1399	AMBEDKAR NAGAR	JALAL PUR	46093	HAJEEPUR	167920	HAZEELPUR	992	1288	437,920.00	306,544.00	131,376.00
1400	AMBEDKAR NAGAR	JALAL PUR	46093	HAJEEPUR	167922	KHANPUR UMRAN	882	1145	389,300.00	272,510.00	116,790.00
1401	AMBEDKAR NAGAR	JALAL PUR	269180	HAJPURA	167861	HAJPURA	1113	1445	491,300.00	343,910.00	147,390.00
1402	AMBEDKAR NAGAR	JALAL PUR	46094	HASIMPUR JINDASPUR	167959	HASIMPUR	338	439	149,260.00	104,482.00	44,778.00
1403	AMBEDKAR NAGAR	JALAL PUR	46094	HASIMPUR JINDASPUR	167958	JINDASPUR	878	1140	387,600.00	271,320.00	116,280.00
1404	AMBEDKAR NAGAR	JALAL PUR	46096	JAFARPUR	167948	JAFARPUR	1111	1443	490,620.00	343,434.00	147,186.00
1405	AMBEDKAR NAGAR	JALAL PUR	46096	JAFARPUR	167840	NASAVPUR	835	1084	368,560.00	257,992.00	110,568.00
1406	AMBEDKAR NAGAR	JALAL PUR	46101	JYOTIPUR SAMAI SA	167899	JYOTIPUR	1104	1433	487,220.00	341,054.00	146,166.00
1407	AMBEDKAR NAGAR	JALAL PUR	46101	JYOTIPUR SAMAI SA	167893	SAMAI SA POKHTA	529	687	233,580.00	163,506.00	70,074.00
1408	AMBEDKAR NAGAR	JALAL PUR	269165	KAITHA	167852	KAITHA	1130	1467	498,780.00	349,146.00	149,634.00
1409	AMBEDKAR NAGAR	JALAL PUR	46109	KARMAINI	167817	HUSENPUR BIBIPUR	437	567	192,780.00	134,946.00	57,834.00
1410	AMBEDKAR NAGAR	JALAL PUR	46109	KARMAINI	167816	KARMAINI	875	1136	386,240.00	270,368.00	115,872.00
1411	AMBEDKAR NAGAR	JALAL PUR	46109	KARMAINI	167820	SHRI PUR	95	123	41,820.00	29,274.00	12,546.00
1412	AMBEDKAR NAGAR	JALAL PUR	46114	KUSUM KHOR	167951	KUSUM KHOR	1128	1465	498,100.00	348,670.00	149,430.00
1413	AMBEDKAR NAGAR	JALAL PUR	46114	KUSUM KHOR	167950	NIJAMPUR	444	576	195,840.00	137,088.00	58,752.00
1414	AMBEDKAR NAGAR	JALAL PUR	46118	MAHESHPUR NEMPUR	167913	MAHESHPUR	790	1026	348,840.00	244,188.00	104,652.00
1415	AMBEDKAR NAGAR	JALAL PUR	46118	MAHESHPUR NEMPUR	167912	NEMPUR	576	748	254,320.00	178,024.00	76,296.00
1416	AMBEDKAR NAGAR	JALAL PUR	46118	MAHESHPUR NEMPUR	167911	TENDUA DIYARA	719	934	317,560.00	222,292.00	95,268.00
1417	AMBEDKAR NAGAR	JALAL PUR	269173	MAINUDDINPUR	167866	MOINUDDINPUR	581	754	256,360.00	179,452.00	76,908.00
1418	AMBEDKAR NAGAR	JALAL PUR	269173	MAINUDDINPUR	167865	SAI SAMASPUR	467	606	206,040.00	144,228.00	61,812.00
1419	AMBEDKAR NAGAR	JALAL PUR	272026	MEERAPUR	167879	MEERAPUR	1021	1326	450,840.00	315,588.00	135,252.00
1420	AMBEDKAR NAGAR	JALAL PUR	269187	MURWAH	167875	MURVAH	1108	1439	489,260.00	342,482.00	146,778.00
1421	AMBEDKAR NAGAR	JALAL PUR	272942	PANTHIPUR	167844	MOHADDIPUR	859	1115	379,100.00	265,370.00	113,730.00
1422	AMBEDKAR NAGAR	JALAL PUR	272942	PANTHIPUR	167844	PANTHIPUR	859	1115	379,100.00	265,370.00	113,730.00
1423	AMBEDKAR NAGAR	JALAL PUR	269259	RAMPUR DUBEY	167918	RAMPUR DUBEY	1142	1483	504,220.00	352,954.00	151,266.00
1424	AMBEDKAR NAGAR	JALAL PUR	269324	RUDAULI ADAI	167953	KOLHIYA PATTI	610	792	269,280.00	188,496.00	80,784.00
1425	AMBEDKAR NAGAR	JALAL PUR	269324	RUDAULI ADAI	167961	RUDAULI ADAI	929	1206	410,040.00	287,028.00	123,012.00
1426	AMBEDKAR NAGAR	JALAL PUR	46130	RUDAULI MAFI	167960	RUDAULI MAFI	1138	1478	502,520.00	351,764.00	150,756.00
1427	AMBEDKAR NAGAR	JALAL PUR	269203	SALAHUDDINPUR	167892	SALAHUDDINPUR	1155	1500	510,000.00	357,000.00	153,000.00
1428	AMBEDKAR NAGAR	JALAL PUR	46137	SARDILPUR	167857	ALAMPUR GOMUNPUR	822	1067	362,780.00	253,946.00	108,834.00

SNo.	District Name	Block Name	LGD Gram Panchayat	Gram Panchayat Name	LGD Village Code	Village Name	TOT_P_2011	Projected Population 2023	Total fund	SBM fund (70 %)	CFC (30%)
1	2	3	4	5	6	7	8	9	10	11	12
1429	AMBEDKAR NAGAR	JALAL PUR	46137	SARDILPUR	167858	SARDILPUR	863	1121	381,140.00	266,798.00	114,342.00
1430	AMBEDKAR NAGAR	JALAL PUR	269335	SHEKHPURA RAJKUMARI	167941	SHEKHAPUR RAJKUAMRI	1133	1471	500,140.00	350,098.00	150,042.00
1431	AMBEDKAR NAGAR	JALAL PUR	46143	SON GAWN	167812	Songaon North	2331	3027	1,029,180.00	720,426.00	308,754.00
1432	AMBEDKAR NAGAR	JALAL PUR	46144	SULTANPUR	167962	JAFARPUR MAJAR	938	1218	414,120.00	289,884.00	124,236.00
1433	AMBEDKAR NAGAR	JALAL PUR	46144	SULTANPUR	167963	SULTANPUR	535	695	236,300.00	165,410.00	70,890.00
1434	AMBEDKAR NAGAR	JALAL PUR	46145	SULTANPUR GOITHA	167900	DIRIH	875	1136	386,240.00	270,368.00	115,872.00
1435	AMBEDKAR NAGAR	JALAL PUR	46145	SULTANPUR GOITHA	167898	SULTANPUR GOITHA	909	1180	401,200.00	280,840.00	120,360.00
1436	AMBEDKAR NAGAR	JALAL PUR	46150	TIKARI	168062	Tikri	1632	2119	720,460.00	504,322.00	216,138.00
1437	AMBEDKAR NAGAR	JALAL PUR	269153	VISHWAMBHARPUR	167825	VISHAMBHARPUR	1083	1406	478,040.00	334,628.00	143,412.00
1438	AMBEDKAR NAGAR	KATEHARI	46155	AMA	168113	AMA	980	1272	432,480.00	302,736.00	129,744.00
1439	AMBEDKAR NAGAR	KATEHARI	46155	AMA	168122	KARDASPUR	838	1088	369,920.00	258,944.00	110,976.00
1440	AMBEDKAR NAGAR	KATEHARI	46157	ANNAWAN	168172	ANNAWAN	1298	1685	572,900.00	401,030.00	171,870.00
1441	AMBEDKAR NAGAR	KATEHARI	46157	ANNAWAN	168112	CHITAUNA	813	1056	359,040.00	251,328.00	107,712.00
1442	AMBEDKAR NAGAR	KATEHARI	271411	ASHAJEETPUR AHIRAN	168633	ASHAJEETPUR AHIRAN	917	1191	404,940.00	283,458.00	121,482.00
1443	AMBEDKAR NAGAR	KATEHARI	271411	ASHAJEETPUR AHIRAN	167946	BADERIYA	756	982	333,880.00	233,716.00	100,164.00
1444	AMBEDKAR NAGAR	KATEHARI	271392	BAJDAHA	940648	BAJDAHA	554	719	244,460.00	171,122.00	73,338.00
1445	AMBEDKAR NAGAR	KATEHARI	271392	BAJDAHA	940648	KHORIYA	429	557	189,380.00	132,566.00	56,814.00
1446	AMBEDKAR NAGAR	KATEHARI	271392	BAJDAHA	168167	Alampur	215	279	94,860.00	66,402.00	28,458.00
1447	AMBEDKAR NAGAR	KATEHARI	46166	BARHA NIYAMAT CHAK	168407	BAKHOPUR	259	336	114,240.00	79,968.00	34,272.00
1448	AMBEDKAR NAGAR	KATEHARI	46166	BARHA NIYAMAT CHAK	168163	BARHA NIYAMAT CHAK	917	1191	404,940.00	283,458.00	121,482.00
1449	AMBEDKAR NAGAR	KATEHARI	271984	BHIURA	168128	BHIURA	1163	1510	513,400.00	359,380.00	154,020.00
1450	AMBEDKAR NAGAR	KATEHARI	46172	CHAK KODAR	168610	JOT BARRAKAT	125	162	55,080.00	38,556.00	16,524.00
1451	AMBEDKAR NAGAR	KATEHARI	46172	CHAK KODAR	168611	KODAR CHAK	851	1105	375,700.00	262,990.00	112,710.00
1452	AMBEDKAR NAGAR	KATEHARI	46172	CHAK KODAR	168612	RAVAN DEEH	391	508	172,720.00	120,904.00	51,816.00
1453	AMBEDKAR NAGAR	KATEHARI	271387	CHANDPUR MAHMOODPUR	168139	CHANDPUR MAHMOODPUR	901	1170	397,800.00	278,460.00	119,340.00
1454	AMBEDKAR NAGAR	KATEHARI	271387	CHANDPUR MAHMOODPUR	168141	JALALPUR TIKAMPARA	624	810	275,400.00	192,780.00	82,620.00
1455	AMBEDKAR NAGAR	KATEHARI	46176	DOMNEPUR	168177	DOMNEPUR	741	962	327,080.00	228,956.00	98,124.00
1456	AMBEDKAR NAGAR	KATEHARI	46176	DOMNEPUR	168176	DULLAPUR	726	943	320,620.00	224,434.00	96,186.00
1457	AMBEDKAR NAGAR	KATEHARI	46176	DOMNEPUR	168175	KHITABPUR	155	201	68,340.00	47,838.00	20,502.00
1458	AMBEDKAR NAGAR	KATEHARI	46178	GAURA BASANTPUR	168116	GAURA BASANTPUR	1061	1378	468,520.00	327,964.00	140,556.00
1459	AMBEDKAR NAGAR	KATEHARI	46178	GAURA BASANTPUR	168115	KURMI DEEHA	667	866	294,440.00	206,108.00	88,332.00
1460	AMBEDKAR NAGAR	KATEHARI	46179	GHAGHOPUR	940662	GHAGHOPUR	1449	1881	639,540.00	447,678.00	191,862.00
1461	AMBEDKAR NAGAR	KATEHARI	46180	GHARWASPUR CHAUBE	168636	ASHAJEETPUR KALAN	626	813	276,420.00	193,494.00	82,926.00
1462	AMBEDKAR NAGAR	KATEHARI	46180	GHARWASPUR CHAUBE	168635	GHARWASPUR CHAUBEY	793	1030	350,200.00	245,140.00	105,060.00
1463	AMBEDKAR NAGAR	KATEHARI	271406	GOSARPUR	168217	GANGAPUR	278	361	122,740.00	85,918.00	36,822.00
1464	AMBEDKAR NAGAR	KATEHARI	271406	GOSARPUR	168221	GOSHARPUR	418	543	184,620.00	129,234.00	55,386.00
1465	AMBEDKAR NAGAR	KATEHARI	271406	GOSARPUR	168220	HAMJAPUR PANDEY	411	534	181,560.00	127,092.00	54,468.00
1466	AMBEDKAR NAGAR	KATEHARI	271406	GOSARPUR	168675	PRAMANANDPUR	125	162	55,080.00	38,556.00	16,524.00
1467	AMBEDKAR NAGAR	KATEHARI	46181	HARDOPUR	168210	BIRIPUR	694	901	306,340.00	214,438.00	91,902.00
1468	AMBEDKAR NAGAR	KATEHARI	46181	HARDOPUR	168210	HARDOPUR	694	901	306,340.00	214,438.00	91,902.00
1469	AMBEDKAR NAGAR	KATEHARI	46181	HARDOPUR	168205	SOIDEEH	650	844	286,960.00	200,872.00	86,088.00
1470	AMBEDKAR NAGAR	KATEHARI	46181	HARDOPUR	168209	TAJUPUR	383	497	168,980.00	118,286.00	50,694.00

SNo.	District Name	Block Name	LGD Gram Panchayat	Gram Panchayat Name	LGD Village Code	Village Name	TOT_P_2011	Projected Population 2023	Total fund	SBM fund (70 %)	CFC (30%)
1	2	3	4	5	6	7	8	9	10	11	12
1471	AMBEDKAR NAGAR	KATEHARI	271416	HARIPUR	168613	HARIPUR	920	1195	406,300.00	284,410.00	121,890.00
1472	AMBEDKAR NAGAR	KATEHARI	271416	HARIPUR	168609	ICHCHHOOPUR	405	526	178,840.00	125,188.00	53,652.00
1473	AMBEDKAR NAGAR	KATEHARI	46185	HUSAINPUR HIRI	168660	CHAKARSENPUR	569	739	251,260.00	175,882.00	75,378.00
1474	AMBEDKAR NAGAR	KATEHARI	46185	HUSAINPUR HIRI	168659	GHANEPUR	437	567	192,780.00	134,946.00	57,834.00
1475	AMBEDKAR NAGAR	KATEHARI	46185	HUSAINPUR HIRI	168660	HUSAINPUR HIRI	569	739	251,260.00	175,882.00	75,378.00
1476	AMBEDKAR NAGAR	KATEHARI	46185	HUSAINPUR HIRI	168658	SARANGPUR DIYRA	444	576	195,840.00	137,088.00	58,752.00
1477	AMBEDKAR NAGAR	KATEHARI	46186	HYDERABAD	168153	BHARATPUR GIRANT	815	1058	359,720.00	251,804.00	107,916.00
1478	AMBEDKAR NAGAR	KATEHARI	46186	HYDERABAD	168149	HYDERABAD	792	1028	349,520.00	244,664.00	104,856.00
1479	AMBEDKAR NAGAR	KATEHARI	46186	HYDERABAD	168150	MOHANPUR GIRANT	532	691	234,940.00	164,458.00	70,482.00
1480	AMBEDKAR NAGAR	KATEHARI	46187	JAGDISHPUR	168157	BHOOPATPUR	519	674	229,160.00	160,412.00	68,748.00
1481	AMBEDKAR NAGAR	KATEHARI	46187	JAGDISHPUR	168161	JAGDISHPUR	249	323	109,820.00	76,874.00	32,946.00
1482	AMBEDKAR NAGAR	KATEHARI	46187	JAGDISHPUR	168162	MEDIPUR	439	570	193,800.00	135,660.00	58,140.00
1483	AMBEDKAR NAGAR	KATEHARI	46187	JAGDISHPUR	168159	RAGHUPUR	566	735	249,900.00	174,930.00	74,970.00
1484	AMBEDKAR NAGAR	KATEHARI	46189	JIVDHARPUR	168599	BISUNPUR	716	930	316,200.00	221,340.00	94,860.00
1485	AMBEDKAR NAGAR	KATEHARI	46189	JIVDHARPUR	168600	JIVDHARPUR	1104	1433	487,220.00	341,054.00	146,166.00
1486	AMBEDKAR NAGAR	KATEHARI	46190	KHADAHARA	168662	BAHARPUR	609	791	268,940.00	188,258.00	80,682.00
1487	AMBEDKAR NAGAR	KATEHARI	46190	KHADAHARA	168662	KHADAHARA	609	791	268,940.00	188,258.00	80,682.00
1488	AMBEDKAR NAGAR	KATEHARI	46190	KHADAHARA	168654	RAMPUR HARI NANDAN	245	318	108,120.00	75,684.00	32,436.00
1489	AMBEDKAR NAGAR	KATEHARI	46202	MARTHUWA SARAIYA	940674	MARTHUA SARAIYA	3340	4337	1,474,580.00	1,032,206.00	442,374.00
1490	AMBEDKAR NAGAR	KATEHARI	46204	MAURA PARA	168132	BHARTHUA	943	1224	416,160.00	291,312.00	124,848.00
1491	AMBEDKAR NAGAR	KATEHARI	46204	MAURA PARA	940675	MAURAPARA	1287	1671	568,140.00	397,698.00	170,442.00
1492	AMBEDKAR NAGAR	KATEHARI	46226	NAKTAHAN	168143	NAKTAHA	603	783	266,220.00	186,354.00	79,866.00
1493	AMBEDKAR NAGAR	KATEHARI	46226	NAKTAHAN	168144	SANGRAMPUR	563	731	248,540.00	173,978.00	74,562.00
1494	AMBEDKAR NAGAR	KATEHARI	46207	NARAYANPUR	168207	NARAYANPUR	522	678	230,520.00	161,364.00	69,156.00
1495	AMBEDKAR NAGAR	KATEHARI	46207	NARAYANPUR	168208	SANGI	166	216	73,440.00	51,408.00	22,032.00
1496	AMBEDKAR NAGAR	KATEHARI	46207	NARAYANPUR	168206	SANGIYA	536	696	236,640.00	165,648.00	70,992.00
1497	AMBEDKAR NAGAR	KATEHARI	46209	NARSINGH DASPUR	168653	KASRA	546	709	241,060.00	168,742.00	72,318.00
1498	AMBEDKAR NAGAR	KATEHARI	46209	NARSINGH DASPUR	168651	LOKNATHPUR	228	296	100,640.00	70,448.00	30,192.00
1499	AMBEDKAR NAGAR	KATEHARI	46209	NARSINGH DASPUR	168650	NARSINGH DASPUR	841	1092	371,280.00	259,896.00	111,384.00
1500	AMBEDKAR NAGAR	KATEHARI	271402	PILKHAWAN	168145	PILKHAWA	1038	1348	458,320.00	320,824.00	137,496.00
1501	AMBEDKAR NAGAR	KATEHARI	46213	PITAMBARPUR	168672	GOPIPUR	828	1075	365,500.00	255,850.00	109,650.00
1502	AMBEDKAR NAGAR	KATEHARI	46213	PITAMBARPUR	168673	PILAI	65	84	28,560.00	19,992.00	8,568.00
1503	AMBEDKAR NAGAR	KATEHARI	46213	PITAMBARPUR	168673	PITAMBARPUR	65	84	28,560.00	19,992.00	8,568.00
1504	AMBEDKAR NAGAR	KATEHARI	46214	PITHAPUR	168187	KADANAPUR	613	796	270,640.00	189,448.00	81,192.00
1505	AMBEDKAR NAGAR	KATEHARI	46214	PITHAPUR	168181	PITHAPUR	767	996	338,640.00	237,048.00	101,592.00
1506	AMBEDKAR NAGAR	KATEHARI	46215	PITHAPUR SARAIYA	168644	HARIBANSHPUR	691	897	304,980.00	213,486.00	91,494.00
1507	AMBEDKAR NAGAR	KATEHARI	46215	PITHAPUR SARAIYA	168643	PITHAPUR SARAIYA	917	1191	404,940.00	283,458.00	121,482.00
1508	AMBEDKAR NAGAR	KATEHARI	271384	RAMNAGAR JAMDARA	168130	RAMNAGAR JAMDARA	1034	1343	456,620.00	319,634.00	136,986.00
1509	AMBEDKAR NAGAR	KATEHARI	46222	RANIPUR MOHAN	168637	KHOJATPUR	738	958	325,720.00	228,004.00	97,716.00
1510	AMBEDKAR NAGAR	KATEHARI	46222	RANIPUR MOHAN	168638	PARUDEVA	576	748	254,320.00	178,024.00	76,296.00
1511	AMBEDKAR NAGAR	KATEHARI	46222	RANIPUR MOHAN	168642	RANIPUR MOHAN	1008	1309	445,060.00	311,542.00	133,518.00
1512	AMBEDKAR NAGAR	KATEHARI	46223	RASAL PARA	168618	CHAKHASI	60	78	26,520.00	18,564.00	7,956.00

SNo.	District Name	Block Name	LGD Gram Panchayat	Gram Panchayat Name	LGD Village Code	Village Name	TOT_P_2011	Projected Population 2023	Total fund	SBM fund (70 %)	CFC (30%)
1	2	3	4	5	6	7	8	9	10	11	12
1513	AMBEDKAR NAGAR	KATEHARI	46223	RASAL PARA	168605	RAGHUPATTI	602	782	265,880.00	186,116.00	79,764.00
1514	AMBEDKAR NAGAR	KATEHARI	46223	RASAL PARA	168603	RASALPARA	777	1009	343,060.00	240,142.00	102,918.00
1515	AMBEDKAR NAGAR	KATEHARI	46223	RASAL PARA	168604	SUMERPUR	299	388	131,920.00	92,344.00	39,576.00
1516	AMBEDKAR NAGAR	KATEHARI	46224	SABNA	168639	BAHORIKPUR	765	993	337,620.00	236,334.00	101,286.00
1517	AMBEDKAR NAGAR	KATEHARI	46224	SABNA	168640	SABNA	2470	3207	1,090,380.00	763,266.00	327,114.00
1518	AMBEDKAR NAGAR	KATEHARI	46153	SAMASPUR	168219	SAMASPUR	1445	1876	637,840.00	446,488.00	191,352.00
1519	AMBEDKAR NAGAR	KATEHARI	46219	SAMASPUR	168196	Raghunath Pur	332	431	146,540.00	102,578.00	43,962.00
1520	AMBEDKAR NAGAR	KATEHARI	46225	SAMSUDDINPUR	168627	BHIKHIPUR	260	338	114,920.00	80,444.00	34,476.00
1521	AMBEDKAR NAGAR	KATEHARI	46225	SAMSUDDINPUR	168620	SAMSUDDINPUR	776	1008	342,720.00	239,904.00	102,816.00
1522	AMBEDKAR NAGAR	KATEHARI	46233	SURJUPUR	168117	BISHESHARPUR	298	387	131,580.00	92,106.00	39,474.00
1523	AMBEDKAR NAGAR	KATEHARI	46233	SURJUPUR	168114	GOPALPUR KALAN	307	399	135,660.00	94,962.00	40,698.00
1524	AMBEDKAR NAGAR	KATEHARI	46233	SURJUPUR	168118	RAMPUR HARI	116	151	51,340.00	35,938.00	15,402.00
1525	AMBEDKAR NAGAR	KATEHARI	46233	SURJUPUR	168118	SURJUPUR	116	151	51,340.00	35,938.00	15,402.00
1526	AMBEDKAR NAGAR	KATEHARI	46234	TIKAMPARA	168112	TIKAMPARA	2632	3417	1,161,780.00	813,246.00	348,534.00
1527	AMBEDKAR NAGAR	KATEHARI	46235	TIKARI	168607	DHARUPUR	482	626	212,840.00	148,988.00	63,852.00
1528	AMBEDKAR NAGAR	KATEHARI	46235	TIKARI	168606	TIKARI	832	1080	367,200.00	257,040.00	110,160.00
1529	AMBEDKAR NAGAR	KATEHARI	46236	TIWARIPUR	168166	MALHI VISHWANATHPUR	642	834	283,560.00	198,492.00	85,068.00
1530	AMBEDKAR NAGAR	KATEHARI	46236	TIWARIPUR	168164	MUSLIM PATTI	549	713	242,420.00	169,694.00	72,726.00
1531	AMBEDKAR NAGAR	KATEHARI	46236	TIWARIPUR	168166	TIWARIPUR	642	834	283,560.00	198,492.00	85,068.00
1532	AMBEDKAR NAGAR	KATEHARI	271398	VIKWAJEETPUR	168623	BHAGAULA	475	617	209,780.00	146,846.00	62,934.00
1533	AMBEDKAR NAGAR	KATEHARI	271398	VIKWAJEETPUR	168625	DHANWARI	250	325	110,500.00	77,350.00	33,150.00
1534	AMBEDKAR NAGAR	KATEHARI	271398	VIKWAJEETPUR	168619	VIKWAJEETPUR	654	849	288,660.00	202,062.00	86,598.00
1535	AMBEDKAR NAGAR	RAM NAGAR	46239	AHIRAULI GAVIND SAHAB	167522	AHIRAULI GOVIND SAHAB	1084	1407	478,380.00	334,866.00	143,514.00
1536	AMBEDKAR NAGAR	RAM NAGAR	46239	AHIRAULI GAVIND SAHAB	167523	GOPALPU RAYODHYA	347	451	153,340.00	107,338.00	46,002.00
1537	AMBEDKAR NAGAR	RAM NAGAR	46246	ARMA	167781	ARMA	885	1149	390,660.00	273,462.00	117,198.00
1538	AMBEDKAR NAGAR	RAM NAGAR	46246	ARMA	167782	BASANT PATTI	418	543	184,620.00	129,234.00	55,386.00
1539	AMBEDKAR NAGAR	RAM NAGAR	272058	ASHRAFABAD	167430	ASHRAFABAD	1015	1318	448,120.00	313,684.00	134,436.00
1540	AMBEDKAR NAGAR	RAM NAGAR	269540	BAHRAMPUR	167447	BAHRAMPUR	577	749	254,660.00	178,262.00	76,398.00
1541	AMBEDKAR NAGAR	RAM NAGAR	46249	BAREPUSARA	167447	BAHERIPUR	577	749	254,660.00	178,262.00	76,398.00
1542	AMBEDKAR NAGAR	RAM NAGAR	46249	BAREPUSARA	167446	SHAHPUR BANGAWAN	800	1039	353,260.00	247,282.00	105,978.00
1543	AMBEDKAR NAGAR	RAM NAGAR	46253	BHAVANIPUR UMARI	167361	BAKSAPUR	626	813	276,420.00	193,494.00	82,926.00
1544	AMBEDKAR NAGAR	RAM NAGAR	46253	BHAVANIPUR UMARI	940711	GHARWASPUR	372	483	164,220.00	114,954.00	49,266.00
1545	AMBEDKAR NAGAR	RAM NAGAR	46253	BHAVANIPUR UMARI	167362	UMARI BHAWANIPUR	1208	1568	533,120.00	373,184.00	159,936.00
1546	AMBEDKAR NAGAR	RAM NAGAR	46254	BHITI	167340	BHITI	838	1088	369,920.00	258,944.00	110,976.00
1547	AMBEDKAR NAGAR	RAM NAGAR	46254	BHITI	167425	SULEMPUR URF BEERANPUR	542	704	239,360.00	167,552.00	71,808.00
1548	AMBEDKAR NAGAR	RAM NAGAR	46256	BIDAHAR KHAS	167381	BHITRI NASIRPUR	191	248	84,320.00	59,024.00	25,296.00
1549	AMBEDKAR NAGAR	RAM NAGAR	46256	BIDAHAR KHAS	167383	BIDAHAR KHAS	2297	2982	1,013,880.00	709,716.00	304,164.00
1550	AMBEDKAR NAGAR	RAM NAGAR	46256	BIDAHAR KHAS	167382	GOPALPUR MISHRILAL	192	249	84,660.00	59,262.00	25,398.00
1551	AMBEDKAR NAGAR	RAM NAGAR	46256	BIDAHAR KHAS	167383	MAINPUR SALAWALPUR URF MIYAPUR	2297	2982	1,013,880.00	709,716.00	304,164.00
1552	AMBEDKAR NAGAR	RAM NAGAR	46256	BIDAHAR KHAS	167380	MIRZAPUR INDAIPUR	278	361	122,740.00	85,918.00	36,822.00
1553	AMBEDKAR NAGAR	RAM NAGAR	46258	CHAHORA SHAHPUR	167351	BARAIPUR	2626	3410	1,159,400.00	811,580.00	347,820.00
1554	AMBEDKAR NAGAR	RAM NAGAR	46258	CHAHORA SHAHPUR	167341	CHAHORA SHAHPUR	2626	3410	1,159,400.00	811,580.00	347,820.00

SNo.	District Name	Block Name	LGD Gram Panchayat	Gram Panchayat Name	LGD Village Code	Village Name	TOT_P_2011	Projected Population 2023	Total fund	SBM fund (70 %)	CFC (30%)
1	2	3	4	5	6	7	8	9	10	11	12
1555	AMBEDKAR NAGAR	RAM NAGAR	46259	CHAK BASIA	167508	CHAK BASAHIYA	283	367	124,780.00	87,346.00	37,434.00
1556	AMBEDKAR NAGAR	RAM NAGAR	46259	CHAK BASIA	167509	LONI DEEH	119	155	52,700.00	36,890.00	15,810.00
1557	AMBEDKAR NAGAR	RAM NAGAR	46259	CHAK BASIA	167506	MADHAV TANDWA	209	271	92,140.00	64,498.00	27,642.00
1558	AMBEDKAR NAGAR	RAM NAGAR	167508	CHAK BASIA	167507	MALPUR	147	191	64,940.00	45,458.00	19,482.00
1559	AMBEDKAR NAGAR	RAM NAGAR	272070	CHAK PURWA	167422	CHAK PURWA	181	235	79,900.00	55,930.00	23,970.00
1560	AMBEDKAR NAGAR	RAM NAGAR	272070	CHAK PURWA	167421	KAKRAHI KISUNPUR	501	651	221,340.00	154,938.00	66,402.00
1561	AMBEDKAR NAGAR	RAM NAGAR	272070	CHAK PURWA	167408	KHIRJIPUR	329	427	145,180.00	101,626.00	43,554.00
1562	AMBEDKAR NAGAR	RAM NAGAR	46264	DURGIPUR FAIJULLAHPUR	167463	DURGIPUR	221	287	97,580.00	68,306.00	29,274.00
1563	AMBEDKAR NAGAR	RAM NAGAR	46264	DURGIPUR FAIJULLAHPUR	167464	FAIJULLAHPUR	580	753	256,020.00	179,214.00	76,806.00
1564	AMBEDKAR NAGAR	RAM NAGAR	46264	DURGIPUR FAIJULLAHPUR	167462	KATYA PAHALWAN	661	858	291,720.00	204,204.00	87,516.00
1565	AMBEDKAR NAGAR	RAM NAGAR	269738	HAKEEMPUR KHURD	167374	HAKEEMPUR KALA	313	406	138,040.00	96,628.00	41,412.00
1566	AMBEDKAR NAGAR	RAM NAGAR	269738	HAKEEMPUR KHURD	167375	HAKEEMPUR KHURD	700	909	309,060.00	216,342.00	92,718.00
1567	AMBEDKAR NAGAR	RAM NAGAR	269738	HAKEEMPUR KHURD	167373	NURUDEENPUR HASANPUR	373	484	164,560.00	115,192.00	49,368.00
1568	AMBEDKAR NAGAR	RAM NAGAR	269738	HAKEEMPUR KHURD	167373	UDAICHANDPUR	146	190	64,600.00	45,220.00	19,380.00
1569	AMBEDKAR NAGAR	RAM NAGAR	167397	HISAMUDDINPUR PIPRA	167397	Hisamudenpur	532	691	234,940.00	164,458.00	70,482.00
1570	AMBEDKAR NAGAR	RAM NAGAR	46273	ITWA SUNDERPUR	167409	IMAMUDDINPUR	670	870	295,800.00	207,060.00	88,740.00
1571	AMBEDKAR NAGAR	RAM NAGAR	46273	ITWA SUNDERPUR	167401	ITAUWA SUNDERPUR	892	1158	393,720.00	275,604.00	118,116.00
1572	AMBEDKAR NAGAR	RAM NAGAR	46274	JAMALPATTI NASIRPUR	167487	JAMALAPATTI	310	403	137,020.00	95,914.00	41,106.00
1573	AMBEDKAR NAGAR	RAM NAGAR	46274	JAMALPATTI NASIRPUR	167376	NASIRPUR	373	484	164,560.00	115,192.00	49,368.00
1574	AMBEDKAR NAGAR	RAM NAGAR	46275	JAMLUPUR	167396	JAMLUPUR	692	898	305,320.00	213,724.00	91,596.00
1575	AMBEDKAR NAGAR	RAM NAGAR	46275	JAMLUPUR	167377	TANDWA FARIDPUR	753	978	332,520.00	232,764.00	99,756.00
1576	AMBEDKAR NAGAR	RAM NAGAR	46276	JHAKHARWARA	167491	JHAKHARWARA	1092	1418	482,120.00	337,484.00	144,636.00
1577	AMBEDKAR NAGAR	RAM NAGAR	46276	JHAKHARWARA	167489	KATARGARH	964	1252	425,680.00	297,976.00	127,704.00
1578	AMBEDKAR NAGAR	RAM NAGAR	46277	KALYANPUR PAHETIYAPUR	167360	KALANPUR PAHETIYAPUR	568	737	250,580.00	175,406.00	75,174.00
1579	AMBEDKAR NAGAR	RAM NAGAR	46277	KALYANPUR PAHETIYAPUR	167359	PARWAR DEEH	975	1266	430,440.00	301,308.00	129,132.00
1580	AMBEDKAR NAGAR	RAM NAGAR	270238	KARAUDI LALA	167419	KARAUNDI LALA	1107	1437	488,580.00	342,006.00	146,574.00
1581	AMBEDKAR NAGAR	RAM NAGAR	46280	KHAJURIYA	167457	KHAJURIYA	1039	1349	458,660.00	321,062.00	137,598.00
1582	AMBEDKAR NAGAR	RAM NAGAR	269567	KHWAJE BADEPUR	167449	KHAWAJA BARAPUR	762	989	336,260.00	235,382.00	100,878.00
1583	AMBEDKAR NAGAR	RAM NAGAR	269567	KHWAJE BADEPUR	167448	SARAI URAF DUMDUMA	714	927	315,180.00	220,626.00	94,554.00
1584	AMBEDKAR NAGAR	RAM NAGAR	46283	LAKHAMIPUR	167358	BARIDEEH SIKANDERPUR	744	966	328,440.00	229,908.00	98,532.00
1585	AMBEDKAR NAGAR	RAM NAGAR	46283	LAKHAMIPUR	167354	LAKHMIPUR	911	1183	402,220.00	281,554.00	120,666.00
1586	AMBEDKAR NAGAR	RAM NAGAR	46283	LAKHAMIPUR	167355	ROSHANPUR	284	369	125,460.00	87,822.00	37,638.00
1587	AMBEDKAR NAGAR	RAM NAGAR	46286	MADHUWANA	167789	MADHUWANA	715	928	315,520.00	220,864.00	94,656.00
1588	AMBEDKAR NAGAR	RAM NAGAR	46286	MADHUWANA	167787	NAKDAHA	534	693	235,620.00	164,934.00	70,686.00
1589	AMBEDKAR NAGAR	RAM NAGAR	46286	MADHUWANA	167788	SHEKHWALIYA	355	461	156,740.00	109,718.00	47,022.00
1590	AMBEDKAR NAGAR	RAM NAGAR	46251	MAGANPUR MAHIMAPUR	167402	BHAGANPUR	998	1296	440,640.00	308,448.00	132,192.00
1591	AMBEDKAR NAGAR	RAM NAGAR	46251	MAGANPUR MAHIMAPUR	167402	HATHINA LALA	998	1296	440,640.00	308,448.00	132,192.00
1592	AMBEDKAR NAGAR	RAM NAGAR	46287	MAHESHPUR MANDAP	167498	CHAK MAHUWAR	1616	2098	713,320.00	499,324.00	213,996.00
1593	AMBEDKAR NAGAR	RAM NAGAR	46287	MAHESHPUR MANDAP	167500	GOLWA	488	634	215,560.00	150,892.00	64,668.00
1594	AMBEDKAR NAGAR	RAM NAGAR	46287	MAHESHPUR MANDAP	167498	MAHESHPUR	1616	2098	713,320.00	499,324.00	213,996.00
1595	AMBEDKAR NAGAR	RAM NAGAR	269749	MANGOLPUR	167384	ADDOPUR	22	29	9,860.00	6,902.00	2,958.00
1596	AMBEDKAR NAGAR	RAM NAGAR	269749	MANGOLPUR	167390	GADANPUR	554	719	244,460.00	171,122.00	73,338.00

SNo.	District Name	Block Name	LGD Gram Panchayat	Gram Panchayat Name	LGD Village Code	Village Name	TOT_P_2011	Projected Population 2023	Total fund	SBM fund (70 %)	CFC (30%)
1	2	3	4	5	6	7	8	9	10	11	12
1597	AMBEDKAR NAGAR	RAM NAGAR	269749	MANGOLPUR	167391	MANGOLPUR	559	726	246,840.00	172,788.00	74,052.00
1598	AMBEDKAR NAGAR	RAM NAGAR	269620	MIRZAPUR JANGAL	167505	MIRZAPUR JANGLE	1040	1350	459,000.00	321,300.00	137,700.00
1599	AMBEDKAR NAGAR	RAM NAGAR	269721	MUHMADPUR CHAKFARIDPUR	167343	PTRABHAR	939	1219	414,460.00	290,122.00	124,338.00
1600	AMBEDKAR NAGAR	RAM NAGAR	167357	MUHMADPUR CHAKFARIDPUR	167357	MUHMADPUR CHAKFARIDPUR	207	269	91,460.00	64,022.00	27,438.00
1601	AMBEDKAR NAGAR	RAM NAGAR	269726	PAGHARA	167453	MUSTAFABAD	490	636	216,240.00	151,368.00	64,872.00
1602	AMBEDKAR NAGAR	RAM NAGAR	269726	PAGHARA	167454	PAGRAHA	646	839	285,260.00	199,682.00	85,578.00
1603	AMBEDKAR NAGAR	RAM NAGAR	270222	PARSAULI	167415	JAGAIPUR	86	112	38,080.00	26,656.00	11,424.00
1604	AMBEDKAR NAGAR	RAM NAGAR	270222	PARSAULI	167420	KHARGUPUR	434	564	191,760.00	134,232.00	57,528.00
1605	AMBEDKAR NAGAR	RAM NAGAR	270222	PARSAULI	167418	PARSAULI	653	848	288,320.00	201,824.00	86,496.00
1606	AMBEDKAR NAGAR	RAM NAGAR	269607	PARSAUNA	167335	BARMASAPUR	360	467	158,780.00	111,146.00	47,634.00
1607	AMBEDKAR NAGAR	RAM NAGAR	269607	PARSAUNA	167334	PARSAUNA	498	647	219,980.00	153,986.00	65,994.00
1608	AMBEDKAR NAGAR	RAM NAGAR	269607	PARSAUNA	167336	RASULPUR MOLNA CHAK	436	566	192,440.00	134,708.00	57,732.00
1609	AMBEDKAR NAGAR	RAM NAGAR	46260	RAMKOLA	167379	KHIJJIRPUR CHAK	437	567	192,780.00	134,946.00	57,834.00
1610	AMBEDKAR NAGAR	RAM NAGAR	46260	RAMKOLA	167392	RAMKOLA	732	950	323,000.00	226,100.00	96,900.00
1611	AMBEDKAR NAGAR	RAM NAGAR	46260	RAMKOLA	167393	SHANKARPUR AKELWA	381	495	168,300.00	117,810.00	50,490.00
1612	AMBEDKAR NAGAR	RAM NAGAR	46305	RAMPUR SARAY	167386	HAJANPUR	79	103	35,020.00	24,514.00	10,506.00
1613	AMBEDKAR NAGAR	RAM NAGAR	46305	RAMPUR SARAY	167389	RAMPUR SARAY	801	1040	353,600.00	247,520.00	106,080.00
1614	AMBEDKAR NAGAR	RAM NAGAR	46305	RAMPUR SARAY	167387	SARAYA NEEL KANTH	398	517	175,780.00	123,046.00	52,734.00
1615	AMBEDKAR NAGAR	RAM NAGAR	46307	ROODI	167780	JALLAPUR	66	86	29,240.00	20,468.00	8,772.00
1616	AMBEDKAR NAGAR	RAM NAGAR	46307	ROODI	167480	KAMAIPUR	515	669	227,460.00	159,222.00	68,238.00
1617	AMBEDKAR NAGAR	RAM NAGAR	46307	ROODI	167780	PHOOLPUR	66	86	29,240.00	20,468.00	8,772.00
1618	AMBEDKAR NAGAR	RAM NAGAR	46307	ROODI	167479	ROODI	1315	1707	580,380.00	406,266.00	174,114.00
1619	AMBEDKAR NAGAR	RAM NAGAR	269589	SAMUDA	167443	SAMDA	1045	1357	461,380.00	322,966.00	138,414.00
1620	AMBEDKAR NAGAR	RAM NAGAR	46313	SARAIYA HARDO	167483	BAHARPUR	137	178	60,520.00	42,364.00	18,156.00
1621	AMBEDKAR NAGAR	RAM NAGAR	46313	SARAIYA HARDO	167778	KISUNPUR	30	39	13,260.00	9,282.00	3,978.00
1622	AMBEDKAR NAGAR	RAM NAGAR	46313	SARAIYA HARDO	167483	PHOOLPUR	137	178	60,520.00	42,364.00	18,156.00
1623	AMBEDKAR NAGAR	RAM NAGAR	46313	SARAIYA HARDO	167786	RAMPUR MT GOHNA	201	261	88,740.00	62,118.00	26,622.00
1624	AMBEDKAR NAGAR	RAM NAGAR	46313	SARAIYA HARDO	167779	SARAIYA HARDO	967	1256	427,040.00	298,928.00	128,112.00
1625	AMBEDKAR NAGAR	RAM NAGAR	46315	SEMRA MANAPUR	167496	MANAPUR	542	704	239,360.00	167,552.00	71,808.00
1626	AMBEDKAR NAGAR	RAM NAGAR	46315	SEMRA MANAPUR	167497	SEMRAMANAPUR	453	588	199,920.00	139,944.00	59,976.00
1627	AMBEDKAR NAGAR	RAM NAGAR	46315	SEMRA MANAPUR	167495	THATTAPUR	577	749	254,660.00	178,262.00	76,398.00
1628	AMBEDKAR NAGAR	RAM NAGAR	270268	SHAHPUR MAHMUDPUR	167513	SHAHPUR MAHMOODPUR	1332	1729	587,860.00	411,502.00	176,358.00
1629	AMBEDKAR NAGAR	RAM NAGAR	46318	SHEKHPUR MALPURA	940737	SHEKHPUR MALPURA	3015	3915	1,331,100.00	931,770.00	399,330.00
1630	AMBEDKAR NAGAR	RAM NAGAR	272074	TENDUWA	167237	TENDUWA	1077	1398	475,320.00	332,724.00	142,596.00
1631	AMBEDKAR NAGAR	RAM NAGAR	46321	TIGHRA DAUDPUR	167517	DAUDPUR TAPPA NEWARI	838	1088	369,920.00	258,944.00	110,976.00
1632	AMBEDKAR NAGAR	RAM NAGAR	46321	TIGHRA DAUDPUR	167516	TIGHRA TAPPA NEWARE	754	979	332,860.00	233,002.00	99,858.00
1633	AMBEDKAR NAGAR	RAM NAGAR	46322	VIMAWAL	940707	VIMAWAL	1872	2431	826,540.00	578,578.00	247,962.00
1634	AMBEDKAR NAGAR	TANDA	270292	AALAMPUR SEKHPUR	167009	ALAMPUR SHEKHPUR	800	1039	353,260.00	247,282.00	105,978.00
1635	AMBEDKAR NAGAR	TANDA	270292	AALAMPUR SEKHPUR	167004	FATTEPUR JAHORPUR	519	674	229,160.00	160,412.00	68,748.00
1636	AMBEDKAR NAGAR	TANDA	46329	ARKHAPUR	167944	ALAHDADPUR	1014	1317	447,780.00	313,446.00	134,334.00
1637	AMBEDKAR NAGAR	TANDA	46329	ARKHAPUR	940753	ARKHAPUR	1010	1311	445,740.00	312,018.00	133,722.00
1638	AMBEDKAR NAGAR	TANDA	46329	ARKHAPUR	166996	SAKRAWAL	756	982	333,880.00	233,716.00	100,164.00

SNo.	District Name	Block Name	LGD Gram Panchayat	Gram Panchayat Name	LGD Village Code	Village Name	TOT_P_2011	Projected Population 2023	Total fund	SBM fund (70 %)	CFC (30%)
1	2	3	4	5	6	7	8	9	10	11	12
1639	AMBEDKAR NAGAR	TANDA	46330	ARSAWAN	167048	ARSAWAN	936	1215	413,100.00	289,170.00	123,930.00
1640	AMBEDKAR NAGAR	TANDA	46330	ARSAWAN	167047	WAHID PATTI	323	419	142,460.00	99,722.00	42,738.00
1641	AMBEDKAR NAGAR	TANDA	46331	ASHRAFPUR	167140	ALIGANJ	685	889	302,260.00	211,582.00	90,678.00
1642	AMBEDKAR NAGAR	TANDA	46331	ASHRAFPUR	167046	ASHRAFPUR	300	390	132,600.00	92,820.00	39,780.00
1643	AMBEDKAR NAGAR	TANDA	46331	ASHRAFPUR	167045	SHADIPUR	1074	1394	473,960.00	331,772.00	142,188.00
1644	AMBEDKAR NAGAR	TANDA	46339	BASANTPUR	167110	BASANTPUR	720	935	317,900.00	222,530.00	95,370.00
1645	AMBEDKAR NAGAR	TANDA	46339	BASANTPUR	167109	BHOJPUR	354	460	156,400.00	109,480.00	46,920.00
1646	AMBEDKAR NAGAR	TANDA	46339	BASANTPUR	167121	GOA MAKRANDPUR	294	382	129,880.00	90,916.00	38,964.00
1647	AMBEDKAR NAGAR	TANDA	46339	BASANTPUR	167120	GOBRAHA	42	55	18,700.00	13,090.00	5,610.00
1648	AMBEDKAR NAGAR	TANDA	46339	BASANTPUR	167119	SAIDWARA	147	191	64,940.00	45,458.00	19,482.00
1649	AMBEDKAR NAGAR	TANDA	270386	BASAWANPUR	167174	BASAWANPUR	1065	1383	470,220.00	329,154.00	141,066.00
1650	AMBEDKAR NAGAR	TANDA	272044	BELAHARI	167013	BELHARI	846	1098	373,320.00	261,324.00	111,996.00
1651	AMBEDKAR NAGAR	TANDA	272044	BELAHARI	167012	KISHUNAPUR	530	688	233,920.00	163,744.00	70,176.00
1652	AMBEDKAR NAGAR	TANDA	271321	BELASAPUR	167131	BELASPUR	973	1263	429,420.00	300,594.00	128,826.00
1653	AMBEDKAR NAGAR	TANDA	271321	BELASAPUR	167132	MURGIPUR	189	245	83,300.00	58,310.00	24,990.00
1654	AMBEDKAR NAGAR	TANDA	270384	CHANDALI	167173	CHANDALI	1147	1489	506,260.00	354,382.00	151,878.00
1655	AMBEDKAR NAGAR	TANDA	46348	DANDI MAHMOODPUR	167151	BELA NAGAR	211	274	93,160.00	65,212.00	27,948.00
1656	AMBEDKAR NAGAR	TANDA	46348	DANDI MAHMOODPUR	167144	DANDI	791	1027	349,180.00	244,426.00	104,754.00
1657	AMBEDKAR NAGAR	TANDA	46348	DANDI MAHMOODPUR	167150	MAHMOODPUR	1072	1392	473,280.00	331,296.00	141,984.00
1658	AMBEDKAR NAGAR	TANDA	46369	DANPUR	167100	ASHAPAR	334	434	147,560.00	103,292.00	44,268.00
1659	AMBEDKAR NAGAR	TANDA	46369	DANPUR	167063	DANPUR	1055	1370	465,800.00	326,060.00	139,740.00
1660	AMBEDKAR NAGAR	TANDA	46369	DANPUR	167094	KISANPUR	251	326	110,840.00	77,588.00	33,252.00
1661	AMBEDKAR NAGAR	TANDA	46351	DAULATPUR KAJI	166993	BHOJANPUR	908	1179	400,860.00	280,602.00	120,258.00
1662	AMBEDKAR NAGAR	TANDA	46351	DAULATPUR KAJI	167246	Doultpur	1246	1618	550,120.00	385,084.00	165,036.00
1663	AMBEDKAR NAGAR	TANDA	167226	Dhourhara	46355	DHAURAHARA	1769	2297	780,980.00	546,686.00	234,294.00
1664	AMBEDKAR NAGAR	TANDA	46356	DUHIYA	940758	DUHIYA	1687	2190	744,600.00	521,220.00	223,380.00
1665	AMBEDKAR NAGAR	TANDA	46356	DUHIYA	167024	SADOPUR	920	1195	406,300.00	284,410.00	121,890.00
1666	AMBEDKAR NAGAR	TANDA	46357	FAREEDPUR KUTUB KALAN	167051	DARIYAPUR KUTUBPUR	933	1211	411,740.00	288,218.00	123,522.00
1667	AMBEDKAR NAGAR	TANDA	46357	FAREEDPUR KUTUB KALAN	167050	FAREEDPUR KUTUB KALAN	1016	1319	448,460.00	313,922.00	134,538.00
1668	AMBEDKAR NAGAR	TANDA	46357	FAREEDPUR KUTUB KALAN	167052	HABEEPUR	590	766	260,440.00	182,308.00	78,132.00
1669	AMBEDKAR NAGAR	TANDA	46358	FATEHPUR	166965	BAHADURPUR	773	1004	341,360.00	238,952.00	102,408.00
1670	AMBEDKAR NAGAR	TANDA	46358	FATEHPUR	166964	FATEHPUR KANHURA	846	1098	373,320.00	261,324.00	111,996.00
1671	AMBEDKAR NAGAR	TANDA	46358	FATEHPUR	166972	KANHAURA	676	878	298,520.00	208,964.00	89,556.00
1672	AMBEDKAR NAGAR	TANDA	272082	GHURANPUR	167130	GHURANPUR	1065	1383	470,220.00	329,154.00	141,066.00
1673	AMBEDKAR NAGAR	TANDA	271324	GOVARDHANPUR	167153	BIRSINGHPUR	332	431	146,540.00	102,578.00	43,962.00
1674	AMBEDKAR NAGAR	TANDA	271324	GOVARDHANPUR	167157	CHANDPUR	442	574	195,160.00	136,612.00	58,548.00
1675	AMBEDKAR NAGAR	TANDA	271324	GOVARDHANPUR	167155	GOBARDHANPUR	544	706	240,040.00	168,028.00	72,012.00
1676	AMBEDKAR NAGAR	TANDA	271324	GOVARDHANPUR	167156	JUDAWANPUR	256	332	112,880.00	79,016.00	33,864.00
1677	AMBEDKAR NAGAR	TANDA	46362	HAKKEEMPUR	166981	HAKKEEMPUR	617	801	272,340.00	190,638.00	81,702.00
1678	AMBEDKAR NAGAR	TANDA	46362	HAKKEEMPUR	167039	KUTUBPUR	147	191	64,940.00	45,458.00	19,482.00
1679	AMBEDKAR NAGAR	TANDA	46362	HAKKEEMPUR	166974	SHAREEPUR	351	456	155,040.00	108,528.00	46,512.00
1680	AMBEDKAR NAGAR	TANDA	46365	HOOSEPUR	167066	HOOSEPUR	766	995	338,300.00	236,810.00	101,490.00

SNo.	District Name	Block Name	LGD Gram Panchayat	Gram Panchayat Name	LGD Village Code	Village Name	TOT_P_2011	Projected Population 2023	Total fund	SBM fund (70 %)	CFC (30%)
1	2	3	4	5	6	7	8	9	10	11	12
1681	AMBEDKAR NAGAR	TANDA	46365	HOOSEPUR	167064	NADHAI PATTI	359	466	158,440.00	110,908.00	47,532.00
1682	AMBEDKAR NAGAR	TANDA	46365	HOOSEPUR	167067	NASEEB JOT	235	305	103,700.00	72,590.00	31,110.00
1683	AMBEDKAR NAGAR	TANDA	46387	JOTAFJAL	167011	BRAHIMPUR CHURAWANPUR	307	399	135,660.00	94,962.00	40,698.00
1684	AMBEDKAR NAGAR	TANDA	46387	JOTAFJAL	167010	JOT AFJAL	435	565	192,100.00	134,470.00	57,630.00
1685	AMBEDKAR NAGAR	TANDA	46387	JOTAFJAL	167007	MALIKPUR	291	378	128,520.00	89,964.00	38,556.00
1686	AMBEDKAR NAGAR	TANDA	271322	KAJIPUR	166934	DARIYAPUR	498	647	219,980.00	153,986.00	65,994.00
1687	AMBEDKAR NAGAR	TANDA	271322	KAJIPUR	166935	KAJIPUR	1003	1302	442,680.00	309,876.00	132,804.00
1688	AMBEDKAR NAGAR	TANDA	46373	KALESAR	167145	KALESAR	1007	1307	444,380.00	311,066.00	133,314.00
1689	AMBEDKAR NAGAR	TANDA	272043	KESHAWPUR	167143	HASANPUR	297	386	131,240.00	91,868.00	39,372.00
1690	AMBEDKAR NAGAR	TANDA	272043	KESHAWPUR	167141	KESHAVPUR	952	1236	420,240.00	294,168.00	126,072.00
1691	AMBEDKAR NAGAR	TANDA	272043	KESHAWPUR	167142	VISHWANATHPUR	47	61	20,740.00	14,518.00	6,222.00
1692	AMBEDKAR NAGAR	TANDA	46376	KHAIRPUR	167065	KAREEM PATTI	570	740	251,600.00	176,120.00	75,480.00
1693	AMBEDKAR NAGAR	TANDA	46376	KHAIRPUR	167061	KHAIRPUR	972	1262	429,080.00	300,356.00	128,724.00
1694	AMBEDKAR NAGAR	TANDA	46376	KHAIRPUR	167060	VAJIDPUR	594	771	262,140.00	183,498.00	78,642.00
1695	AMBEDKAR NAGAR	TANDA	46381	LALAPUR	166991	DADANPUR	220	286	97,240.00	68,068.00	29,172.00
1696	AMBEDKAR NAGAR	TANDA	46381	LALAPUR	166989	LALAPUR	441	573	194,820.00	136,374.00	58,446.00
1697	AMBEDKAR NAGAR	TANDA	46381	LALAPUR	166988	MADHAVPUR	367	477	162,180.00	113,526.00	48,654.00
1698	AMBEDKAR NAGAR	TANDA	46381	LALAPUR	166990	PAKHANPUR	407	528	179,520.00	125,664.00	53,856.00
1699	AMBEDKAR NAGAR	TANDA	46383	MAHESHPUR	167089	KHUR KHURI	458	595	202,300.00	141,610.00	60,690.00
1700	AMBEDKAR NAGAR	TANDA	46383	MAHESHPUR	167085	MAHESHPUR	635	824	280,160.00	196,112.00	84,048.00
1701	AMBEDKAR NAGAR	TANDA	46383	MAHESHPUR	167082	PAKRI RASOOLPUR	557	723	245,820.00	172,074.00	73,746.00
1702	AMBEDKAR NAGAR	TANDA	46383	MAHESHPUR	167081	SULEMPUR	344	447	151,980.00	106,386.00	45,594.00
1703	AMBEDKAR NAGAR	TANDA	46383	MAHESHPUR	167084	YARPUR	67	87	29,580.00	20,706.00	8,874.00
1704	AMBEDKAR NAGAR	TANDA	46384	MAHRIPUR	166969	KESHAVPUR PANCH POKHARA	343	445	151,300.00	105,910.00	45,390.00
1705	AMBEDKAR NAGAR	TANDA	46384	MAHRIPUR	166959	MAHRIPUR	792	1028	349,520.00	244,664.00	104,856.00
1706	AMBEDKAR NAGAR	TANDA	46384	MAHRIPUR	166957	MAJHA MAHRIPUR	698	906	308,040.00	215,628.00	92,412.00
1707	AMBEDKAR NAGAR	TANDA	46386	MAJHAN ULTAHWA	167016	MAJHA GANGAPUR	415	539	183,260.00	128,282.00	54,978.00
1708	AMBEDKAR NAGAR	TANDA	46386	MAJHAN ULTAHWA	167016	MAJHAN ULTAHWA	1180	1532	520,880.00	364,616.00	156,264.00
1709	AMBEDKAR NAGAR	TANDA	271193	MAKDOOMSARAI	167165	MAKDOOM SARAI	1127	1463	497,420.00	348,194.00	149,226.00
1710	AMBEDKAR NAGAR	TANDA	46392	MUKUNDPUR	166976	DARVESHPUR	221	287	97,580.00	68,306.00	29,274.00
1711	AMBEDKAR NAGAR	TANDA	46392	MUKUNDPUR	167038	MUKUNDPUR	1135	1474	501,160.00	350,812.00	150,348.00
1712	AMBEDKAR NAGAR	TANDA	271323	MUSTFABAD	167152	BUDHANPUR	829	1076	365,840.00	256,088.00	109,752.00
1713	AMBEDKAR NAGAR	TANDA	271323	MUSTFABAD	167152	MUSTAFABAD	1000	1298	441,320.00	308,924.00	132,396.00
1714	AMBEDKAR NAGAR	TANDA	271325	NANDAPUR	167043	DAUDPUR	268	348	118,320.00	82,824.00	35,496.00
1715	AMBEDKAR NAGAR	TANDA	271325	NANDAPUR	167079	NANDAPUR	746	969	329,460.00	230,622.00	98,838.00
1716	AMBEDKAR NAGAR	TANDA	46394	NARAYANPUR	167175	BHATAULI	778	1010	343,400.00	240,380.00	103,020.00
1717	AMBEDKAR NAGAR	TANDA	46394	NARAYANPUR	167176	NARAYANPUR	626	813	276,420.00	193,494.00	82,926.00
1718	AMBEDKAR NAGAR	TANDA	46332	NAU SANDA	167074	NAU SANDA	808	1049	356,660.00	249,662.00	106,998.00
1719	AMBEDKAR NAGAR	TANDA	46332	NAU SANDA	167073	PRASHURAMPUR	521	676	229,840.00	160,888.00	68,952.00
1720	AMBEDKAR NAGAR	TANDA	46396	NAU SANDA	166980	Rustampur	578	750	255,000.00	178,500.00	76,500.00
1721	AMBEDKAR NAGAR	TANDA	46397	NINAWAN	167080	BIHRAI	761	988	335,920.00	235,144.00	100,776.00
1722	AMBEDKAR NAGAR	TANDA	46397	NINAWAN	167078	NINAVA	853	1108	376,720.00	263,704.00	113,016.00

SNo.	District Name	Block Name	LGD Gram Panchayat	Gram Panchayat Name	LGD Village Code	Village Name	TOT_P_2011	Projected Population 2023	Total fund	SBM fund (70 %)	CFC (30%)
1	2	3	4	5	6	7	8	9	10	11	12
1723	AMBEDKAR NAGAR	TANDA	46401	PIPRI SAIDPUR	167189	PIPRI SAIDPUR	1083	1406	478,040.00	334,628.00	143,412.00
1724	AMBEDKAR NAGAR	TANDA	46402	PIYAREPUR	167181	ARAJI TENDUWA	403	523	177,820.00	124,474.00	53,346.00
1725	AMBEDKAR NAGAR	TANDA	46402	PIYAREPUR	167044	PIYAREPUR	783	1017	345,780.00	242,046.00	103,734.00
1726	AMBEDKAR NAGAR	TANDA	46402	PIYAREPUR	167183	RAHEEM PATTI	713	926	314,840.00	220,388.00	94,452.00
1727	AMBEDKAR NAGAR	TANDA	46402	PIYAREPUR	167178	TENDUWA	1031	1339	455,260.00	318,682.00	136,578.00
1728	AMBEDKAR NAGAR	TANDA	270360	PIYAREPUR DWITIYA	167182	PIYAREPUR DWITIYA	1049	1362	463,080.00	324,156.00	138,924.00
1729	AMBEDKAR NAGAR	TANDA	271320	PURABAKS RAY	167071	PURA VAKAS RAI	1079	1401	476,340.00	333,438.00	142,902.00
1730	AMBEDKAR NAGAR	TANDA	46404	RAIPUR	166961	GOKULA	704	914	310,760.00	217,532.00	93,228.00
1731	AMBEDKAR NAGAR	TANDA	46404	RAIPUR	166962	RAIPUR	1099	1427	485,180.00	339,626.00	145,554.00
1732	AMBEDKAR NAGAR	TANDA	46405	RAMPUR	167106	DURGAPUR	460	597	202,980.00	142,086.00	60,894.00
1733	AMBEDKAR NAGAR	TANDA	46405	RAMPUR	167105	RAMPUR JOGAPUR	228	296	100,640.00	70,448.00	30,192.00
1734	AMBEDKAR NAGAR	TANDA	46405	RAMPUR	167108	TIWARIPUR	233	303	103,020.00	72,114.00	30,906.00
1735	AMBEDKAR NAGAR	TANDA	46405	RAMPUR	167211	Akhaipur	353	458	155,720.00	109,004.00	46,716.00
1736	AMBEDKAR NAGAR	TANDA	46408	RASOOLPUR MUBARAKPUR	167025	JYOTI AVASTHI	192	249	84,660.00	59,262.00	25,398.00
1737	AMBEDKAR NAGAR	TANDA	46408	RASOOLPUR MUBARAKPUR	167019	RASOOLPUR MUBARAKPUR	3928	5100	3,595,500.00	2,516,850.00	1,078,650.00
1738	AMBEDKAR NAGAR	TANDA	46409	SADDARPUR	167160	DEEHA SULTANPUR	416	540	183,600.00	128,520.00	55,080.00
1739	AMBEDKAR NAGAR	TANDA	46409	SADDARPUR	167163	ISMAILPUR	662	860	292,400.00	204,680.00	87,720.00
1740	AMBEDKAR NAGAR	TANDA	46409	SADDARPUR	167162	PETHIYA	304	395	134,300.00	94,010.00	40,290.00
1741	AMBEDKAR NAGAR	TANDA	46409	SADDARPUR	167161	SADDARPUR	531	689	234,260.00	163,982.00	70,278.00
1742	AMBEDKAR NAGAR	TANDA	46411	SALAHUDDINPUR	167147	SALAHUDDINPUR	1071	1391	472,940.00	331,058.00	141,882.00
1743	AMBEDKAR NAGAR	TANDA	46413	SALARPUR RAJAUR	166955	HASEEMPUR	361	469	159,460.00	111,622.00	47,838.00
1744	AMBEDKAR NAGAR	TANDA	46413	SALARPUR RAJAUR	166963	SALARPUR RAJAUR	929	1206	410,040.00	287,028.00	123,012.00
1745	AMBEDKAR NAGAR	TANDA	46415	SULEMPUR	166994	BHUWANPUR	142	184	62,560.00	43,792.00	18,768.00
1746	AMBEDKAR NAGAR	TANDA	46415	SULEMPUR	166924	GOVINDPUR	324	421	143,140.00	100,198.00	42,942.00
1747	AMBEDKAR NAGAR	TANDA	46415	SULEMPUR	166992	SULEMPUR	1074	1394	473,960.00	331,772.00	142,188.00
1748	AMBEDKAR NAGAR	TANDA	46416	TAJPUR	167101	JOGAPUR	331	430	146,200.00	102,340.00	43,860.00
1749	AMBEDKAR NAGAR	TANDA	46416	TAJPUR	167098	SEMRIYA	604	784	266,560.00	186,592.00	79,968.00
1750	AMBEDKAR NAGAR	TANDA	46416	TAJPUR	167099	TAJPUR	443	575	195,500.00	136,850.00	58,650.00
1751	AMBEDKAR NAGAR	TANDA	270273	TRILOKPUR	166987	SAMSUDDINPUR	608	789	268,260.00	187,782.00	80,478.00
1752	AMBEDKAR NAGAR	TANDA	270273	TRILOKPUR	166986	TRYALOKPUR	612	795	270,300.00	189,210.00	81,090.00
1753	AMBEDKAR NAGAR	TANDA	46417	TULSIPUR	167115	ATRAURA	302	392	133,280.00	93,296.00	39,984.00
1754	AMBEDKAR NAGAR	TANDA	46417	TULSIPUR	167116	CHINGI	698	906	308,040.00	215,628.00	92,412.00
1755	AMBEDKAR NAGAR	TANDA	46417	TULSIPUR	167117	KHAIRA	854	1109	377,060.00	263,942.00	113,118.00
1756	AMBEDKAR NAGAR	TANDA	46417	TULSIPUR	167176	NARAYANPUR	166	216	73,440.00	51,408.00	22,032.00
1757	AMBEDKAR NAGAR	TANDA	46417	TULSIPUR	167118	TULSIPUR	246	319	108,460.00	75,922.00	32,538.00
1758	AMETHI	AMETHI	90811	AGA HAR	169359	AGA HAR	1495	1941	659,940.00	461,958.00	197,982.00
1759	AMETHI	AMETHI	271449	BAHAPUR	169292	BAHAPUR	978	1270	431,800.00	302,260.00	129,540.00
1760	AMETHI	AMETHI	271449	BAHAPUR	169291	NAUGAWAN	647	840	285,600.00	199,920.00	85,680.00
1761	AMETHI	AMETHI	271420	BARIYAPUR	169316	BARIYAR PUR	1336	1735	589,900.00	412,930.00	176,970.00
1762	AMETHI	AMETHI	271420	BARIYAPUR	169315	MANGAL PUR	304	395	134,300.00	94,010.00	40,290.00
1763	AMETHI	AMETHI	90813	BHAGAN PUR	169302	BHAGAN PUR	981	1274	433,160.00	303,212.00	129,948.00
1764	AMETHI	AMETHI	90813	BHAGAN PUR	169303	JANGAL TIKARI	581	754	256,360.00	179,452.00	76,908.00

SNo.	District Name	Block Name	LGD Gram Panchayat	Gram Panchayat Name	LGD Village Code	Village Name	TOT_P_2011	Projected Population 2023	Total fund	SBM fund (70 %)	CFC (30%)
1	2	3	4	5	6	7	8	9	10	11	12
1765	AMETHI	AMETHI	271432	BIYASIYA	169361	BEAISEA	1536	1994	677,960.00	474,572.00	203,388.00
1766	AMETHI	AMETHI	90815	CHATUR BHUJ PUR	169320	CHATUR BHUJ PUR	1400	1818	618,120.00	432,684.00	185,436.00
1767	AMETHI	AMETHI	271427	DANDUPUR	169288	DANDU PUR	1001	1300	442,000.00	309,400.00	132,600.00
1768	AMETHI	AMETHI	90817	DEHRA	169356	KODWA MAHMUD PUR	611	793	269,620.00	188,734.00	80,886.00
1769	AMETHI	AMETHI	90821	GHAGHUGHAR	169324	GHAGHUGHAR	632	821	279,140.00	195,398.00	83,742.00
1770	AMETHI	AMETHI	90821	GHAGHUGHAR	169323	PITHIPUR	746	969	329,460.00	230,622.00	98,838.00
1771	AMETHI	AMETHI	90826	KATRA MAHA RANI	169285	KATRA MAHA RANI	1236	1605	545,700.00	381,990.00	163,710.00
1772	AMETHI	AMETHI	90826	KATRA MAHA RANI	169286	LOKI PUR	623	809	275,060.00	192,542.00	82,518.00
1773	AMETHI	AMETHI	90826	KATRA MAHA RANI	169287	MATIYAR	481	625	212,500.00	148,750.00	63,750.00
1774	AMETHI	AMETHI	90827	KATRA PHOOL KUNWAR	169336	BAGHAWARIA	306	397	134,980.00	94,486.00	40,494.00
1775	AMETHI	AMETHI	90827	KATRA PHOOL KUNWAR	169334	JAGGI PATTI	322	418	142,120.00	99,484.00	42,636.00
1776	AMETHI	AMETHI	90827	KATRA PHOOL KUNWAR	169333	KATRA PHOOL KUNWAR	1524	1979	672,860.00	471,002.00	201,858.00
1777	AMETHI	AMETHI	90827	KATRA PHOOL KUNWAR	169332	PARSAULI	964	1252	425,680.00	297,976.00	127,704.00
1778	AMETHI	AMETHI	90831	KUSI TALI	169310	HARIPUR	233	303	103,020.00	72,114.00	30,906.00
1779	AMETHI	AMETHI	90831	KUSI TALI	169311	KUSI TALI	1342	1742	592,280.00	414,596.00	177,684.00
1780	AMETHI	AMETHI	90832	LOHARTA	169306	AHIRAWAL	406	527	179,180.00	125,426.00	53,754.00
1781	AMETHI	AMETHI	90832	LOHARTA	169305	LOHARTAH	776	1008	342,720.00	239,904.00	102,816.00
1782	AMETHI	AMETHI	90832	LOHARTA	169307	SONPUR MANKANTH	855	1110	377,400.00	264,180.00	113,220.00
1783	AMETHI	AMETHI	90833	LONIA PUR	169327	BHARTI PUR	382	496	168,640.00	118,048.00	50,592.00
1784	AMETHI	AMETHI	90833	LONIA PUR	169326	LONIA PUR	1339	1739	591,260.00	413,882.00	177,378.00
1785	AMETHI	AMETHI	90835	MAHARAJ PUR	169360	MAHARAJ PUR	1276	1657	563,380.00	394,366.00	169,014.00
1786	AMETHI	AMETHI	90836	MAHASHO	169344	GEYANCHAND PUR	555	721	245,140.00	171,598.00	73,542.00
1787	AMETHI	AMETHI	90836	MAHASHO	144694	MAHSHO	1020	1324	450,160.00	315,112.00	135,048.00
1788	AMETHI	AMETHI	90838	MOCHWA	169318	MOCHWA	982	1275	433,500.00	303,450.00	130,050.00
1789	AMETHI	AMETHI	90839	NAINAHAH	169354	BARTALI	640	831	282,540.00	197,778.00	84,762.00
1790	AMETHI	AMETHI	90839	NAINAHAH	169353	NAINAHAH	1290	1675	569,500.00	398,650.00	170,850.00
1791	AMETHI	AMETHI	90843	PURAB GAON	169368	PURAB GAON	1546	2007	682,380.00	477,666.00	204,714.00
1792	AMETHI	AMETHI	90844	RAIDAY PUR	169339	BIRAHIMPUR	490	636	216,240.00	151,368.00	64,872.00
1793	AMETHI	AMETHI	90844	RAIDAY PUR	169338	CHACKKAPUR	819	1063	361,420.00	252,994.00	108,426.00
1794	AMETHI	AMETHI	90844	RAIDAY PUR	169329	RAIDEYPUR	859	1115	379,100.00	265,370.00	113,730.00
1795	AMETHI	AMETHI	271430	RAJAPUR KOHARA	169355	RAJA PUR KOHRA	1226	1592	541,280.00	378,896.00	162,384.00
1796	AMETHI	AMETHI	90846	RAM DAY PUR	169289	BUPATIPUR	629	817	277,780.00	194,446.00	83,334.00
1797	AMETHI	AMETHI	90846	RAM DAY PUR	169290	RAMDAYPUR	1441	1871	636,140.00	445,298.00	190,842.00
1798	AMETHI	AMETHI	90848	REBHA	169345	JAIRAM PUR	801	1040	353,600.00	247,520.00	106,080.00
1799	AMETHI	AMETHI	90848	REBHA	169342	MANDHAR PATTI	171	222	75,480.00	52,836.00	22,644.00
1800	AMETHI	AMETHI	90848	REBHA	169341	MANI PUR RAGHO	141	183	62,220.00	43,554.00	18,666.00
1801	AMETHI	AMETHI	90848	REBHA	169340	REBHA	642	834	283,560.00	198,492.00	85,068.00
1802	AMETHI	AMETHI	90849	SAIDPUR	169358	DALSHAH PUR	518	673	228,820.00	160,174.00	68,646.00
1803	AMETHI	AMETHI	90849	SAIDPUR	169358	SAIDPUR	1103	1432	486,880.00	340,816.00	146,064.00
1804	AMETHI	BAHADURPUR	83509	BAGHAIL	144184	BAGHAIL	1373	1783	606,220.00	424,354.00	181,866.00
1805	AMETHI	BAHADURPUR	83509	BAGHAIL	144185	CHAK BHOOR	670	870	295,800.00	207,060.00	88,740.00
1806	AMETHI	BAHADURPUR	83513	BOJHI BHULA MAU	144187	BOJHI MULA MAU	1468	1906	648,040.00	453,628.00	194,412.00

SNo.	District Name	Block Name	LGD Gram Panchayat	Gram Panchayat Name	LGD Village Code	Village Name	TOT_P_2011	Projected Population 2023	Total fund	SBM fund (70 %)	CFC (30%)
1	2	3	4	5	6	7	8	9	10	11	12
1807	AMETHI	BAHADURPUR	83513	BOJHI BHULA MAU	144186	CHAK MAMHA	663	861	292,740.00	204,918.00	87,822.00
1808	AMETHI	BAHADURPUR	271199	MAHMADPUR	144150	MAHMOODPUR	1510	1961	666,740.00	466,718.00	200,022.00
1809	AMETHI	BAHADURPUR	271217	NAKDAIYAPUR	144175	NAKDAIYAPUR	1375	1785	606,900.00	424,830.00	182,070.00
1810	AMETHI	BAHADURPUR	271200	TARAUNA	144157	TARAUNA	1077	1398	475,320.00	332,724.00	142,596.00
1811	AMETHI	BHADAR	269211	BAHADURPUR	169515	BAHADUR PUR	1456	1890	642,600.00	449,820.00	192,780.00
1812	AMETHI	BHADAR	90977	BAIDHIK PUR	169533	BAIDHIK PUR	1172	1522	517,480.00	362,236.00	155,244.00
1813	AMETHI	BHADAR	90977	BAIDHIK PUR	169534	RAWANI PUR	647	840	285,600.00	199,920.00	85,680.00
1814	AMETHI	BHADAR	90978	BALIPUR HUDIYA	169496	BALIPUR HUDIYA	1058	1374	467,160.00	327,012.00	140,148.00
1815	AMETHI	BHADAR	90978	BALIPUR HUDIYA	169497	PITAMBAR PURR	385	500	170,000.00	119,000.00	51,000.00
1816	AMETHI	BHADAR	90981	BHAGI PUR	169574	BHAGI PUR	1408	1828	621,520.00	435,064.00	186,456.00
1817	AMETHI	BHADAR	90981	BHAGI PUR	169573	DULHIN PUR	917	1191	404,940.00	283,458.00	121,482.00
1818	AMETHI	BHADAR	90982	BHAHA PUR	169506	BHAHA PUR	1122	1457	495,380.00	346,766.00	148,614.00
1819	AMETHI	BHADAR	90982	BHAHA PUR	169507	GARA PUR	657	853	290,020.00	203,014.00	87,006.00
1820	AMETHI	BHADAR	90983	BHOJPUR	169522	BHOJPUR	1421	1845	627,300.00	439,110.00	188,190.00
1821	AMETHI	BHADAR	90983	BHOJPUR	169523	MALLEYPUR	298	387	131,580.00	92,106.00	39,474.00
1822	AMETHI	BHADAR	90986	DAHIYAWA	169549	BIGHAPUR	505	656	223,040.00	156,128.00	66,912.00
1823	AMETHI	BHADAR	90986	DAHIYAWA	169550	DAHIYAWA	1207	1567	532,780.00	372,946.00	159,834.00
1824	AMETHI	BHADAR	90987	DASAIPUR	169539	DASAIPUR	1413	1835	623,900.00	436,730.00	187,170.00
1825	AMETHI	BHADAR	268645	DHEMA	169563	DEMAA	1113	1445	491,300.00	343,910.00	147,390.00
1826	AMETHI	BHADAR	90989	GAJI PUR	169509	GAJI PUR	1414	1836	624,240.00	436,968.00	187,272.00
1827	AMETHI	BHADAR	90989	GAJI PUR	169502	KESHAV PUR	917	1191	404,940.00	283,458.00	121,482.00
1828	AMETHI	BHADAR	90994	KASTOORI PUR	169492	KASTOORI PUR	1473	1913	650,420.00	455,294.00	195,126.00
1829	AMETHI	BHADAR	90994	KASTOORI PUR	169497	PITAMBARPUR	36	47	15,980.00	11,186.00	4,794.00
1830	AMETHI	BHADAR	272095	KHAJHA	169516	GOPALAPUR	110	143	48,620.00	34,034.00	14,586.00
1831	AMETHI	BHADAR	272095	KHAJHA	169520	KHAJHA	847	1100	374,000.00	261,800.00	112,200.00
1832	AMETHI	BHADAR	272095	KHAJHA	169526	NONKHAR	285	370	125,800.00	88,060.00	37,740.00
1833	AMETHI	BHADAR	90995	KHANAPUR	169544	BEEKA PUR	583	757	257,380.00	180,166.00	77,214.00
1834	AMETHI	BHADAR	90995	KHANAPUR	169543	KHANAPUR	1319	1713	582,420.00	407,694.00	174,726.00
1835	AMETHI	BHADAR	90997	KHARGIPUR	169554	KHARGIPUR	1035	1344	456,960.00	319,872.00	137,088.00
1836	AMETHI	BHADAR	90997	KHARGIPUR	169553	RAMPUR	848	1101	374,340.00	262,038.00	112,302.00
1837	AMETHI	BHADAR	269240	KURANG	169552	KURANG	1131	1468	499,120.00	349,384.00	149,736.00
1838	AMETHI	BHADAR	91000	MAVAIYA	169514	MAVAIYA	1582	2054	698,360.00	488,852.00	209,508.00
1839	AMETHI	BHADAR	91001	MOCHWA	169538	MAHESHI PUR	396	514	174,760.00	122,332.00	52,428.00
1840	AMETHI	BHADAR	91001	MOCHWA	169540	MOCHWA	2192	2846	967,640.00	677,348.00	290,292.00
1841	AMETHI	BHADAR	91001	MOCHWA	169537	RAWATPUR	236	306	104,040.00	72,828.00	31,212.00
1842	AMETHI	BHADAR	91006	PARSOYIA	169505	GOKULA	646	839	285,260.00	199,682.00	85,578.00
1843	AMETHI	BHADAR	91006	PARSOYIA	169512	PARSOYIA	1461	1897	644,980.00	451,486.00	193,494.00
1844	AMETHI	BHADAR	91008	RAMCHANDRA PUR	169559	PATHKHAULI	132	171	58,140.00	40,698.00	17,442.00
1845	AMETHI	BHADAR	91008	RAMCHANDRA PUR	169560	RAMCHANDRA PUR	1317	1710	581,400.00	406,980.00	174,420.00
1846	AMETHI	BHADAR	91011	REWRA	169521	REWRA	1160	1506	512,040.00	358,428.00	153,612.00
1847	AMETHI	BHADAR	91013	SANSARI PUR	169571	GANI PUR	469	609	207,060.00	144,942.00	62,118.00
1848	AMETHI	BHADAR	91013	SANSARI PUR	169572	SANSARI PUR	968	1257	427,380.00	299,166.00	128,214.00

SNo.	District Name	Block Name	LGD Gram Panchayat	Gram Panchayat Name	LGD Village Code	Village Name	TOT_P_2011	Projected Population 2023	Total fund	SBM fund (70 %)	CFC (30%)
1	2	3	4	5	6	7	8	9	10	11	12
1849	AMETHI	BHADAR	91013	SANSARI PUR	169569	VISHUNDAS PUR	722	937	318,580.00	223,006.00	95,574.00
1850	AMETHI	BHADAR	269256	SARAIYA	169499	BAULHAA	256	332	112,880.00	79,016.00	33,864.00
1851	AMETHI	BHADAR	269256	SARAIYA	169495	KHAUN PUR GURUDATT GARH	274	356	121,040.00	84,728.00	36,312.00
1852	AMETHI	BHADAR	269256	SARAIYA	169494	SARRIYA	641	832	282,880.00	198,016.00	84,864.00
1853	AMETHI	BHADAR	91014	SAWANGEE	169493	SAWANGEE	1481	1923	653,820.00	457,674.00	196,146.00
1854	AMETHI	BHADAR	272099	SINGTHEE	169531	SIGTHEE	1082	1405	477,700.00	334,390.00	143,310.00
1855	AMETHI	BHADAR	91018	TRILOK PUR	169562	TRILOK PUR	1423	1848	628,320.00	439,824.00	188,496.00
1856	AMETHI	BHADAR	91020	VASDEVPUR	169566	VASDEVPUR	1443	1874	637,160.00	446,012.00	191,148.00
1857	AMETHI	BHETUA	269375	ARSAHNI	169480	ARSAHANI	1438	1867	634,780.00	444,346.00	190,434.00
1858	AMETHI	BHETUA	269325	BANDOIYA	169447	BANDOIYA	1242	1613	548,420.00	383,894.00	164,526.00
1859	AMETHI	BHETUA	91023	BASAHOO	169462	BASAHOO	1529	1985	674,900.00	472,430.00	202,470.00
1860	AMETHI	BHETUA	91023	BASAHOO	169463	BASOOPUR	365	474	161,160.00	112,812.00	48,348.00
1861	AMETHI	BHETUA	91028	DHARAIMAFI	169442	DHARAIMAFI	1445	1876	637,840.00	446,488.00	191,352.00
1862	AMETHI	BHETUA	91030	GHATAMPUR	169427	BHEERA	116	151	51,340.00	35,938.00	15,402.00
1863	AMETHI	BHETUA	91030	GHATAMPUR	169426	GHATAMPUR	1447	1879	638,860.00	447,202.00	191,658.00
1864	AMETHI	BHETUA	91031	GHATKAUR	169461	GHATKAUR	1190	1545	525,300.00	367,710.00	157,590.00
1865	AMETHI	BHETUA	269586	GHORHA	169451	GHURAHA	1177	1528	519,520.00	363,664.00	155,856.00
1866	AMETHI	BHETUA	269596	HARIPUR	169472	HARIPUR	977	1269	431,460.00	302,022.00	129,438.00
1867	AMETHI	BHETUA	269596	HARIPUR	169466	MAHANA	547	710	241,400.00	168,980.00	72,420.00
1868	AMETHI	BHETUA	91033	HEERAPUR	169465	HEERAPUR	1005	1305	443,700.00	310,590.00	133,110.00
1869	AMETHI	BHETUA	269367	KADERGAON	169483	ALIPUR	439	570	193,800.00	135,660.00	58,140.00
1870	AMETHI	BHETUA	269367	KADERGAON	169478	KADERGAWN	1215	1578	536,520.00	375,564.00	160,956.00
1871	AMETHI	BHETUA	272156	KAMASIN	169488	KAMASIN MATHIYA	1349	1752	595,680.00	416,976.00	178,704.00
1872	AMETHI	BHETUA	269357	KANAK SINGHPUR	169420	KANAKSINGHPUR	1524	1979	672,860.00	471,002.00	201,858.00
1873	AMETHI	BHETUA	269648	KHANDAHAR	169464	KHANDHAR	826	1072	364,480.00	255,136.00	109,344.00
1874	AMETHI	BHETUA	269648	KHANDAHAR	169468	MADANPUR	231	300	102,000.00	71,400.00	30,600.00
1875	AMETHI	BHETUA	91041	KURWA	169575	KURWA	6524	8471	5,972,055.00	4,180,438.50	1,791,616.50
1876	AMETHI	BHETUA	269379	LAUKAPUR	169479	LOKEPUR	1107	1437	488,580.00	342,006.00	146,574.00
1877	AMETHI	BHETUA	91037	MANIRAMPUR	169446	KATARA RANI	837	1087	369,580.00	258,706.00	110,874.00
1878	AMETHI	BHETUA	91037	MANIRAMPUR	169445	MANIRAMPUR	1390	1805	613,700.00	429,590.00	184,110.00
1879	AMETHI	BHETUA	91039	NARSINGH BHANPUR	169439	NARSINGHBHANPUR	786	1021	347,140.00	242,998.00	104,142.00
1880	AMETHI	BHETUA	91039	NARSINGH BHANPUR	169437	KORIYANI	483	627	213,180.00	149,226.00	63,954.00
1881	AMETHI	BHETUA	91039	NARSINGH BHANPUR	169438	NEVDIYA	777	1009	343,060.00	240,142.00	102,918.00
1882	AMETHI	BHETUA	91040	NAUGIRWAN	169448	NAUGIRWAN	1168	1517	515,780.00	361,046.00	154,734.00
1883	AMETHI	BHETUA	91042	PASCHIM DWARA	169428	PASCHIM DWARA	1280	1662	565,080.00	395,556.00	169,524.00
1884	AMETHI	BHETUA	269341	PEEPARPUR	169449	PEEPARPUR	1025	1331	452,540.00	316,778.00	135,762.00
1885	AMETHI	BHETUA	269511	PURAB DWARA	169431	PURAB DWARA	1280	1662	565,080.00	395,556.00	169,524.00
1886	AMETHI	BHETUA	91044	RAJAPUR KALYAN	169441	DHANAPUR	293	380	129,200.00	90,440.00	38,760.00
1887	AMETHI	BHETUA	91044	RAJAPUR KALYAN	169440	RAJAPUR KALYAN	1249	1622	551,480.00	386,036.00	165,444.00
1888	AMETHI	BHETUA	91045	SANAHA	169433	PARTOSH	973	1263	429,420.00	300,594.00	128,826.00
1889	AMETHI	BHETUA	91045	SANAHA	169432	SANAHA	1251	1624	552,160.00	386,512.00	165,648.00
1890	AMETHI	BHETUA	269520	SARAIYYA MOHAN	169458	PURE KUNWAR SHAH	383	497	168,980.00	118,286.00	50,694.00

SNo.	District Name	Block Name	LGD Gram Panchayat	Gram Panchayat Name	LGD Village Code	Village Name	TOT_P_2011	Projected Population 2023	Total fund	SBM fund (70 %)	CFC (30%)
1	2	3	4	5	6	7	8	9	10	11	12
1891	AMETHI	BHETUA	269520	SARAIYYA MOHAN	169459	SARAIYAMOHAN	708	919	312,460.00	218,722.00	93,738.00
1892	AMETHI	BHETUA	91048	SHAHARI	169457	SHAHARI	1308	1698	577,320.00	404,124.00	173,196.00
1893	AMETHI	BHETUA	91049	SHIVGARH JALALPUR	169481	GANGAHUA	976	1267	430,780.00	301,546.00	129,234.00
1894	AMETHI	BHETUA	91049	SHIVGARH JALALPUR	169453	SANDILA	605	786	267,240.00	187,068.00	80,172.00
1895	AMETHI	BHETUA	91049	SHIVGARH JALALPUR	169452	SHIVGARH JALALPUR	1557	2022	687,480.00	481,236.00	206,244.00
1896	AMETHI	BHETUA	91050	SULTANPUR	169429	DALSHAHPUR	887	1152	391,680.00	274,176.00	117,504.00
1897	AMETHI	BHETUA	91050	SULTANPUR	169425	SULTANPUR	1339	1739	591,260.00	413,882.00	177,378.00
1898	AMETHI	BHETUA	269347	SUMERPUR	169443	DALO	428	556	189,040.00	132,328.00	56,712.00
1899	AMETHI	BHETUA	269347	SUMERPUR	169444	SUMERPUR	652	847	287,980.00	201,586.00	86,394.00
1900	AMETHI	BHETUA	91053	TIKAWAR	169460	TIKAWAR	1566	2033	691,220.00	483,854.00	207,366.00
1901	AMETHI	BHETUA	91054	USKA	169470	KOTWA	397	515	175,100.00	122,570.00	52,530.00
1902	AMETHI	BHETUA	91054	USKA	169473	MANGA GOPALPUR	436	566	192,440.00	134,708.00	57,732.00
1903	AMETHI	BHETUA	91054	USKA	169475	SAKARA RAMNAGAR	360	467	158,780.00	111,146.00	47,634.00
1904	AMETHI	BHETUA	91054	USKA	169474	USKA	739	960	326,400.00	228,480.00	97,920.00
1905	AMETHI	GAURIGANJ	271172	AINTHA	169273	AINTHA	1369	1778	604,520.00	423,164.00	181,356.00
1906	AMETHI	GAURIGANJ	271197	ANAPUR	169204	ANA PUR	1072	1392	473,280.00	331,296.00	141,984.00
1907	AMETHI	GAURIGANJ	271197	ANAPUR	169205	DOST PUR	586	761	258,740.00	181,118.00	77,622.00
1908	AMETHI	GAURIGANJ	91242	ARGWAN	169230	AMIYA	799	1037	352,580.00	246,806.00	105,774.00
1909	AMETHI	GAURIGANJ	91242	ARGWAN	169233	ARGWAN	1195	1552	527,680.00	369,376.00	158,304.00
1910	AMETHI	GAURIGANJ	91242	ARGWAN	169262	RAMAI PUR	381	495	168,300.00	117,810.00	50,490.00
1911	AMETHI	GAURIGANJ	91244	ATTA NAGAR	169259	ATTA NAGAR	1417	1840	625,600.00	437,920.00	187,680.00
1912	AMETHI	GAURIGANJ	271180	BABUPUR	169271	BABU PUR	1226	1592	541,280.00	378,896.00	162,384.00
1913	AMETHI	GAURIGANJ	271180	BABUPUR	169270	RAJA PATTI	278	361	122,740.00	85,918.00	36,822.00
1914	AMETHI	GAURIGANJ	91250	BASUPUR	169190	BASUPUR	1402	1820	618,800.00	433,160.00	185,640.00
1915	AMETHI	GAURIGANJ	91251	BEHTA	169220	BEHTA	1557	2022	687,480.00	481,236.00	206,244.00
1916	AMETHI	GAURIGANJ	91253	BENIPUR BALDEO	169184	BENIPUR BALDEO	1398	1815	617,100.00	431,970.00	185,130.00
1917	AMETHI	GAURIGANJ	91256	CHANDAI PUR	169258	CHANDAI PUR	1329	1726	586,840.00	410,788.00	176,052.00
1918	AMETHI	GAURIGANJ	91256	CHANDAI PUR	169250	GHANA PUR	953	1237	420,580.00	294,406.00	126,174.00
1919	AMETHI	GAURIGANJ	91257	CHITE PUR	169277	CHITE PUR	1093	1419	482,460.00	337,722.00	144,738.00
1920	AMETHI	GAURIGANJ	91257	CHITE PUR	169276	ISMAIL PUR	427	554	188,360.00	131,852.00	56,508.00
1921	AMETHI	GAURIGANJ	91258	DARPIPUR	169218	BABURI TOLA	402	522	177,480.00	124,236.00	53,244.00
1922	AMETHI	GAURIGANJ	91258	DARPIPUR	169217	DARPIPUR	1012	1314	446,760.00	312,732.00	134,028.00
1923	AMETHI	GAURIGANJ	91259	DHARU PUR	169249	ASURA	803	1043	354,620.00	248,234.00	106,386.00
1924	AMETHI	GAURIGANJ	91259	DHARU PUR	169246	DHARU PUR	1112	1444	490,960.00	343,672.00	147,288.00
1925	AMETHI	GAURIGANJ	91260	GARHA MAFI	169216	GARHA MAFI	1563	2029	689,860.00	482,902.00	206,958.00
1926	AMETHI	GAURIGANJ	271176	GUDUR	169269	GUDURE	1020	1324	450,160.00	315,112.00	135,048.00
1927	AMETHI	GAURIGANJ	271181	GULALPUR	169183	GULALPUR	1208	1568	533,120.00	373,184.00	159,936.00
1928	AMETHI	GAURIGANJ	271186	GURJAR TOLA	169244	GUJAR TOLA	1102	1431	486,540.00	340,578.00	145,962.00
1929	AMETHI	GAURIGANJ	271185	JAGDISHPUR	169199	JAGDISHPUR	1384	1797	610,980.00	427,686.00	183,294.00
1930	AMETHI	GAURIGANJ	91266	JETHAUNA	169206	JETHAUNA	1018	1322	449,480.00	314,636.00	134,844.00
1931	AMETHI	GAURIGANJ	91265	JETHUMAVAI	169208	JEHUMAWI	1037	1346	457,640.00	320,348.00	137,292.00
1932	AMETHI	GAURIGANJ	271178	KHAJURI	169267	KHAJURI	1066	1384	470,560.00	329,392.00	141,168.00

SNo.	District Name	Block Name	LGD Gram Panchayat	Gram Panchayat Name	LGD Village Code	Village Name	TOT_P_2011	Projected Population 2023	Total fund	SBM fund (70 %)	CFC (30%)
1	2	3	4	5	6	7	8	9	10	11	12
1933	AMETHI	GAURIGANJ	91268	LUGARI	169252	LUGARI	1148	1491	506,940.00	354,858.00	152,082.00
1934	AMETHI	GAURIGANJ	91268	LUGARI	169254	PADAH PUR	494	641	217,940.00	152,558.00	65,382.00
1935	AMETHI	GAURIGANJ	271458	MAIDAN MAVAYI	169211	LILA TIKARA	417	541	183,940.00	128,758.00	55,182.00
1936	AMETHI	GAURIGANJ	271458	MAIDAN MAVAYI	169209	MEDAN MAWI	418	543	184,620.00	129,234.00	55,386.00
1937	AMETHI	GAURIGANJ	271458	MAIDAN MAVAYI	169212	SUJA PUR	333	432	146,880.00	102,816.00	44,064.00
1938	AMETHI	GAURIGANJ	91277	PAIGA	169243	PAIGA	1053	1367	464,780.00	325,346.00	139,434.00
1939	AMETHI	GAURIGANJ	91278	PATHAN PUR	169274	PATHAN PUR	1449	1881	639,540.00	447,678.00	191,862.00
1940	AMETHI	GAURIGANJ	91280	RAGHI PUR	169256	BANWARI PUR	337	438	148,920.00	104,244.00	44,676.00
1941	AMETHI	GAURIGANJ	91280	RAGHI PUR	169255	RADHI PUR	1207	1567	532,780.00	372,946.00	159,834.00
1942	AMETHI	GAURIGANJ	91282	RAMPUR KODWA	169237	KAJI PATTI	503	653	222,020.00	155,414.00	66,606.00
1943	AMETHI	GAURIGANJ	91282	RAMPUR KODWA	169238	RAM PUR KODWA	1298	1685	572,900.00	401,030.00	171,870.00
1944	AMETHI	GAURIGANJ	91283	RAUJA	169185	RAUJA	1538	1997	678,980.00	475,286.00	203,694.00
1945	AMETHI	GAURIGANJ	91285	ROSHSI BUJURG	169251	BHAWAN SHAH PUR	821	1066	362,440.00	253,708.00	108,732.00
1946	AMETHI	GAURIGANJ	91285	ROSHSI BUJURG	169257	ROSHSI BUJURG	1072	1392	473,280.00	331,296.00	141,984.00
1947	AMETHI	GAURIGANJ	91287	SAKRAWA	169261	SAKRAWA	1322	1716	583,440.00	408,408.00	175,032.00
1948	AMETHI	GAURIGANJ	91289	SARAI BARWAND SINGH	169213	DHANI JALALPUR	685	889	302,260.00	211,582.00	90,678.00
1949	AMETHI	GAURIGANJ	91289	SARAI BARWAND SINGH	169219	SARAI BARWAND SINGH	984	1278	434,520.00	304,164.00	130,356.00
1950	AMETHI	GAURIGANJ	91292	SARI PUR	169264	KHARAWA	1056	1371	466,140.00	326,298.00	139,842.00
1951	AMETHI	GAURIGANJ	91292	SARI PUR	169263	SARIPUR	895	1162	395,080.00	276,556.00	118,524.00
1952	AMETHI	GAURIGANJ	91293	SEMHUVI	169242	JAGMALPUR	520	675	229,500.00	160,650.00	68,850.00
1953	AMETHI	GAURIGANJ	91293	SEMHUVI	169240	MADHU PUR	214	278	94,520.00	66,164.00	28,356.00
1954	AMETHI	GAURIGANJ	91293	SEMHUVI	169239	SAINI PUR	653	848	288,320.00	201,824.00	86,496.00
1955	AMETHI	GAURIGANJ	91293	SEMHUVI	169236	SEMHUVI	966	1254	426,360.00	298,452.00	127,908.00
1956	AMETHI	GAURIGANJ	91293	SEMHUVI	169241	SULTANPUR	493	640	217,600.00	152,320.00	65,280.00
1957	AMETHI	GAURIGANJ	271187	SHAHBAJPUR	169214	BASTHAN	233	303	103,020.00	72,114.00	30,906.00
1958	AMETHI	GAURIGANJ	271187	SHAHBAJPUR	169215	SHAHBAJ PUR	1222	1587	539,580.00	377,706.00	161,874.00
1959	AMETHI	GAURIGANJ	271195	TULSIPUR	169186	TULSI PUR	1341	1741	591,940.00	414,358.00	177,582.00
1960	AMETHI	JAGDISHPUR	268019	ALI NAGAR	168781	ALINAGAR	1024	1330	452,200.00	316,540.00	135,660.00
1961	AMETHI	JAGDISHPUR	91297	ANKARA	168758	ANKARA	701	910	309,400.00	216,580.00	92,820.00
1962	AMETHI	JAGDISHPUR	91297	ANKARA	168759	SHAHPUR ALLAD HUSAIN	793	1030	350,200.00	245,140.00	105,060.00
1963	AMETHI	JAGDISHPUR	268111	ASRAFPUR	168896	ASHRAFPUR	1224	1589	540,260.00	378,182.00	162,078.00
1964	AMETHI	JAGDISHPUR	267953	BAGMIRA	168761	BAGMIRA	1255	1630	554,200.00	387,940.00	166,260.00
1965	AMETHI	JAGDISHPUR	267993	BECHUGARH	168791	BECHU GARH	1237	1606	546,040.00	382,228.00	163,812.00
1966	AMETHI	JAGDISHPUR	91323	KATHAURA	169021	KATHAURA	11605	15068	10,622,940.00	7,436,058.00	3,186,882.00
1967	AMETHI	JAGDISHPUR	91327	MALAWA	168804	GARHA	874	1135	385,900.00	270,130.00	115,770.00
1968	AMETHI	JAGDISHPUR	91327	MALAWA	168805	MALAWA	1496	1942	660,280.00	462,196.00	198,084.00
1969	AMETHI	JAGDISHPUR	91330	MANGRAURA	168806	MANGRAURA	1585	2058	699,720.00	489,804.00	209,916.00
1970	AMETHI	JAGDISHPUR	91330	MANGRAURA	168807	SARAI HETAN	447	580	197,200.00	138,040.00	59,160.00
1971	AMETHI	JAGDISHPUR	268043	MARAUCHA TETARPUR	168814	MARAUCHA TETARPUR	1216	1579	536,860.00	375,802.00	161,058.00
1972	AMETHI	JAGDISHPUR	91331	MATYARI KALAN	168775	MATYARI KALAN	1165	1513	514,420.00	360,094.00	154,326.00
1973	AMETHI	JAGDISHPUR	268154	MIRAPUR	168766	MIRAPUR	1058	1374	467,160.00	327,012.00	140,148.00
1974	AMETHI	JAGDISHPUR	91339	NIHAL GARH	169023	NIHAL GARH	7345	9537	6,723,585.00	4,706,509.50	2,017,075.50

SNo.	District Name	Block Name	LGD Gram Panchayat	Gram Panchayat Name	LGD Village Code	Village Name	TOT_P_2011	Projected Population 2023	Total fund	SBM fund (70 %)	CFC (30%)
1	2	3	4	5	6	7	8	9	10	11	12
1975	AMETHI	JAGDISHPUR	91340	NIHAL PUR	168770	MAKHDUM PUR	865	1123	381,820.00	267,274.00	114,546.00
1976	AMETHI	JAGDISHPUR	91340	NIHAL PUR	168771	NIHAL PUR	1525	1980	673,200.00	471,240.00	201,960.00
1977	AMETHI	JAGDISHPUR	91344	PALPUR	169022	PALPUR	5702	7404	5,219,820.00	3,653,874.00	1,565,946.00
1978	AMETHI	JAGDISHPUR	268082	PARWEJPUR	168794	PARWEJ PUR	1039	1349	458,660.00	321,062.00	137,598.00
1979	AMETHI	JAGDISHPUR	91346	PURAB GAON	169368	PURAB GAON	2680	3480	1,183,200.00	828,240.00	354,960.00
1980	AMETHI	JAGDISHPUR	91346	PURAB GAON	168783	JALALPUR MAFI	691	897	304,980.00	213,486.00	91,494.00
1981	AMETHI	JAGDISHPUR	91350	SHEKHPUR	168826	KHAU PUR	761	988	335,920.00	235,144.00	100,776.00
1982	AMETHI	JAGDISHPUR	91350	SHEKHPUR	168827	SHESH PUR	1315	1707	580,380.00	406,266.00	174,114.00
1983	AMETHI	JAGDISHPUR	91352	SIRYARI	168818	MOHAMMAD PUR	701	910	309,400.00	216,580.00	92,820.00
1984	AMETHI	JAGDISHPUR	91352	SIRYARI	168816	SIRYARI	1094	1420	482,800.00	337,960.00	144,840.00
1985	AMETHI	JAGDISHPUR	272084	URWA	168810	URWA	1047	1359	462,060.00	323,442.00	138,618.00
1986	AMETHI	JAGDISHPUR	273929	DAKKHIN GAON	168860	DAKKHIN GAON	3443	4470	1,519,800.00	1,063,860.00	455,940.00
1987	AMETHI	JAMO	91427	ACHAL PUR	169041	ACHAL PUR	1279	1661	564,740.00	395,318.00	169,422.00
1988	AMETHI	JAMO	91427	ACHAL PUR	169040	PURE DHANESH DEI	693	900	306,000.00	214,200.00	91,800.00
1989	AMETHI	JAMO	91429	AHAD	169039	AHAD	1207	1567	532,780.00	372,946.00	159,834.00
1990	AMETHI	JAMO	91431	AJABGARH	169076	AJABGARH	1561	2027	689,180.00	482,426.00	206,754.00
1991	AMETHI	JAMO	271170	ALIPUR	169059	ALIPUR	1192	1548	526,320.00	368,424.00	157,896.00
1992	AMETHI	JAMO	91432	ANGRAWAN	169065	ANGRAWAN	1332	1729	587,860.00	411,502.00	176,358.00
1993	AMETHI	JAMO	271052	ATRAULI	169111	ATRAULI	1220	1584	538,560.00	376,992.00	161,568.00
1994	AMETHI	JAMO	91434	BAGHAIYAPUR KAMALPUR	169047	BAGHAIYAPUR	480	623	211,820.00	148,274.00	63,546.00
1995	AMETHI	JAMO	91434	BAGHAIYAPUR KAMALPUR	169044	KAMALPUR	1204	1563	531,420.00	371,994.00	159,426.00
1996	AMETHI	JAMO	91434	BAGHAIYAPUR KAMALPUR	169045	PARBATPUR	821	1066	362,440.00	253,708.00	108,732.00
1997	AMETHI	JAMO	271161	BHAWANIGARH	169068	BHAWANIGARH	1227	1593	541,620.00	379,134.00	162,486.00
1998	AMETHI	JAMO	91441	BHIKHIPUR	169072	BHIKHIPUR	1496	1942	660,280.00	462,196.00	198,084.00
1999	AMETHI	JAMO	91444	CHITUHALA	169035	CHITUHALA	1338	1737	590,580.00	413,406.00	177,174.00
2000	AMETHI	JAMO	91444	CHITUHALA	169036	DEBRA	759	985	334,900.00	234,430.00	100,470.00
2001	AMETHI	JAMO	91444	CHITUHALA	169037	MAHARAJPUR	296	384	130,560.00	91,392.00	39,168.00
2002	AMETHI	JAMO	91446	DIGHA GOPALPUR	169043	DIGHA GOPALPUR	1071	1391	472,940.00	331,058.00	141,882.00
2003	AMETHI	JAMO	91446	DIGHA GOPALPUR	169042	DULAPUR	821	1066	362,440.00	253,708.00	108,732.00
2004	AMETHI	JAMO	91447	DURAMAU	169087	DURAMAU	1496	1942	660,280.00	462,196.00	198,084.00
2005	AMETHI	JAMO	91449	GAUTAMPUR	169025	GAUTAMPUR	1126	1462	497,080.00	347,956.00	149,124.00
2006	AMETHI	JAMO	91451	GHOSIYAN	169114	GHOSIYAN	1564	2031	690,540.00	483,378.00	207,162.00
2007	AMETHI	JAMO	272166	HERUA	169086	HERUWA	1274	1654	562,360.00	393,652.00	168,708.00
2008	AMETHI	JAMO	272305	LALPUR	169033	BAHADURPUR	562	730	248,200.00	173,740.00	74,460.00
2009	AMETHI	JAMO	272305	LALPUR	169031	GOPALPUR	243	316	107,440.00	75,208.00	32,232.00
2010	AMETHI	JAMO	272305	LALPUR	169032	LALPUR	566	735	249,900.00	174,930.00	74,970.00
2011	AMETHI	JAMO	271061	LALPUR DHABIYA	169061	LALUPUR DHABIYA	1453	1887	641,580.00	449,106.00	192,474.00
2012	AMETHI	JAMO	91463	LORIKPUR	169062	DALILPUR	915	1188	403,920.00	282,744.00	121,176.00
2013	AMETHI	JAMO	91463	LORIKPUR	169102	LORIKPUR	1353	1757	597,380.00	418,166.00	179,214.00
2014	AMETHI	JAMO	271066	MAJHGAWAN	169027	MACHHARIA	493	640	217,600.00	152,320.00	65,280.00
2015	AMETHI	JAMO	271066	MAJHGAWAN	169026	MAJHGAWAN	572	743	252,620.00	176,834.00	75,786.00
2016	AMETHI	JAMO	91468	NIMI	169113	NIMI	1382	1794	609,960.00	426,972.00	182,988.00

SNo.	District Name	Block Name	LGD Gram Panchayat	Gram Panchayat Name	LGD Village Code	Village Name	TOT_P_2011	Projected Population 2023	Total fund	SBM fund (70 %)	CFC (30%)
1	2	3	4	5	6	7	8	9	10	11	12
2017	AMETHI	JAMO	91473	RAMPUR NAURANGABAD	169089	JODHANPUR	852	1106	376,040.00	263,228.00	112,812.00
2018	AMETHI	JAMO	91473	RAMPUR NAURANGABAD	169095	LALPUR	572	743	252,620.00	176,834.00	75,786.00
2019	AMETHI	JAMO	91473	RAMPUR NAURANGABAD	169092	PURE AUSAN SINGH	272	353	120,020.00	84,014.00	36,006.00
2020	AMETHI	JAMO	91473	RAMPUR NAURANGABAD	169093	RAMPUR NAURANGABAD	741	962	327,080.00	228,956.00	98,124.00
2021	AMETHI	JAMO	91474	RAMPURCHAUDHARI	169053	RAMPURCHAUDHARI	1503	1952	663,680.00	464,576.00	199,104.00
2022	AMETHI	JAMO	91475	RAMSHAH NAUPUR	169101	NAUPUR	1249	1622	551,480.00	386,036.00	165,444.00
2023	AMETHI	JAMO	91475	RAMSHAH NAUPUR	169100	RAMSHAHPUR	543	705	239,700.00	167,790.00	71,910.00
2024	AMETHI	JAMO	271666	SHAHPUR	169067	SHAHPUR	1367	1775	603,500.00	422,450.00	181,050.00
2025	AMETHI	JAMO	91479	SHAHPUR RESI	169108	SHAHPUR RESI	1044	1356	461,040.00	322,728.00	138,312.00
2026	AMETHI	JAMO	271057	SIRKHIRI	169112	SIRKHIRI	1058	1374	467,160.00	327,012.00	140,148.00
2027	AMETHI	JAMO	91481	SURATGARH	169077	SURATGARH	1529	1985	674,900.00	472,430.00	202,470.00
2028	AMETHI	JAMO	271041	TIKRA	169107	TIKRA	1244	1615	549,100.00	384,370.00	164,730.00
2029	AMETHI	MUSAFIR KHANA	91794	ANKHARI	168967	ANKHARA	755	980	333,200.00	233,240.00	99,960.00
2030	AMETHI	MUSAFIR KHANA	91794	ANKHARI	168968	ANKHARI	609	791	268,940.00	188,258.00	80,682.00
2031	AMETHI	MUSAFIR KHANA	91795	AURANGA BAD	168999	AURANGA BAD	1233	1601	544,340.00	381,038.00	163,302.00
2032	AMETHI	MUSAFIR KHANA	91795	AURANGA BAD	169001	PURE SIDDIHI	336	436	148,240.00	103,768.00	44,472.00
2033	AMETHI	MUSAFIR KHANA	91796	BARNA MUBARAK PUR	168995	BARNA	1201	1559	530,060.00	371,042.00	159,018.00
2034	AMETHI	MUSAFIR KHANA	91796	BARNA MUBARAK PUR	168996	MUBARAK PUR	478	621	211,140.00	147,798.00	63,342.00
2035	AMETHI	MUSAFIR KHANA	91799	BHIKHI PUR	168975	BHIKHI PUR	1255	1630	554,200.00	387,940.00	166,260.00
2036	AMETHI	MUSAFIR KHANA	91799	BHIKHI PUR	168973	KISUNDAS PUR	271	352	119,680.00	83,776.00	35,904.00
2037	AMETHI	MUSAFIR KHANA	91802	CHANDI PUR	168950	CHANDI PUR	897	1165	396,100.00	277,270.00	118,830.00
2038	AMETHI	MUSAFIR KHANA	91802	CHANDI PUR	168951	KAILASH PUR	231	300	102,000.00	71,400.00	30,600.00
2039	AMETHI	MUSAFIR KHANA	267074	KAPOOR CHANDPUR	168970	KAPOOR CHAND PUR	1040	1350	459,000.00	321,300.00	137,700.00
2040	AMETHI	MUSAFIR KHANA	91812	KARPIYA	169017	KARPIYA	1458	1893	643,620.00	450,534.00	193,086.00
2041	AMETHI	MUSAFIR KHANA	91813	KASTHUNI PASCHIM	169004	KASTHUNI PASCHIM	1461	1897	644,980.00	451,486.00	193,494.00
2042	AMETHI	MUSAFIR KHANA	267163	KESHAW PUR	168990	KESHAW PUR	1130	1467	498,780.00	349,146.00	149,634.00
2043	AMETHI	MUSAFIR KHANA	267163	KESHAW PUR	168991	MATHA SARASWATI GIRI	296	384	130,560.00	91,392.00	39,168.00
2044	AMETHI	MUSAFIR KHANA	91816	KODARI	169012	KODARI	639	830	282,200.00	197,540.00	84,660.00
2045	AMETHI	MUSAFIR KHANA	267418	KOTWA	168935	KOTWA	1140	1480	503,200.00	352,240.00	150,960.00
2046	AMETHI	MUSAFIR KHANA	91817	MAHESH PUR	168937	MAHESH PUR	1352	1755	596,700.00	417,690.00	179,010.00
2047	AMETHI	MUSAFIR KHANA	91818	MANA MADAN PUR	169006	CHAKDHORI	384	499	169,660.00	118,762.00	50,898.00
2048	AMETHI	MUSAFIR KHANA	91818	MANA MADAN PUR	169016	MANA MADAN PUR	1018	1322	449,480.00	314,636.00	134,844.00
2049	AMETHI	MUSAFIR KHANA	91818	MANA MADAN PUR	169005	UTTAR PATI	1091	1417	481,780.00	337,246.00	144,534.00
2050	AMETHI	MUSAFIR KHANA	273381	MANGHGAWA	169011	MANGHGAWA	1299	1687	573,580.00	401,506.00	172,074.00
2051	AMETHI	MUSAFIR KHANA	91820	MANSHAH PUR	168966	MANSHAH PUR	1300	1688	573,920.00	401,744.00	172,176.00
2052	AMETHI	MUSAFIR KHANA	91821	MATHA BHUSUNDA	168959	CHAK BAHER	511	663	225,420.00	157,794.00	67,626.00
2053	AMETHI	MUSAFIR KHANA	91821	MATHA BHUSUNDA	168958	MATHA BHUSUNDA	1521	1975	671,500.00	470,050.00	201,450.00
2054	AMETHI	MUSAFIR KHANA	91821	MATHA BHUSUNDA	168960	RAM PUR URF LOKRAI	945	1227	417,180.00	292,026.00	125,154.00
2055	AMETHI	MUSAFIR KHANA	267181	MUSAFIRKHANA DEHAT URF GUNAIYA	168978	SARAIYA TALUKEDADRA	556	722	245,480.00	171,836.00	73,644.00
2056	AMETHI	MUSAFIR KHANA	267181	MUSAFIRKHANA DEHAT URF GUNAIYA	168980	SARRIYA URF MUSAFIR KHANA (GUNNAIYA)	596	774	263,160.00	184,212.00	78,948.00
2057	AMETHI	MUSAFIR KHANA	266951	NANDAUR	168993	NANDAUR	1122	1457	495,380.00	346,766.00	148,614.00
2058	AMETHI	MUSAFIR KHANA	91832	PURE PAHAL WAN	168955	BHARAT PUR	114	148	50,320.00	35,224.00	15,096.00

SNo.	District Name	Block Name	LGD Gram Panchayat	Gram Panchayat Name	LGD Village Code	Village Name	TOT_P_2011	Projected Population 2023	Total fund	SBM fund (70 %)	CFC (30%)
1	2	3	4	5	6	7	8	9	10	11	12
2059	AMETHI	MUSAFIR KHANA	91832	PURE PAHAL WAN	168956	PURE PAHAL WAN	1608	2088	709,920.00	496,944.00	212,976.00
2060	AMETHI	MUSAFIR KHANA	91833	PURE PARWANI	168981	PURE PARWANI	1010	1311	445,740.00	312,018.00	133,722.00
2061	AMETHI	MUSAFIR KHANA	267409	RANJIT PUR	168949	RANJIT PUR	1087	1411	479,740.00	335,818.00	143,922.00
2062	AMETHI	MUSAFIR KHANA	91838	SALPUR	168938	KADIPUR	997	1295	440,300.00	308,210.00	132,090.00
2063	AMETHI	MUSAFIR KHANA	91838	SALPUR	168941	SALPUR	1458	1893	643,620.00	450,534.00	193,086.00
2064	AMETHI	MUSAFIR KHANA	91839	SARIYYA SABAL SHAH	168948	BHAIDPUR	576	748	254,320.00	178,024.00	76,296.00
2065	AMETHI	MUSAFIR KHANA	91839	SARIYYA SABAL SHAH	168946	SARAIYA SABAL SHAH	717	931	316,540.00	221,578.00	94,962.00
2066	AMETHI	MUSAFIR KHANA	91841	TIKHARA BAIJNATH PANCHAYAT	169007	KHARGHI PUR DUBEY	243	316	107,440.00	75,208.00	32,232.00
2067	AMETHI	MUSAFIR KHANA	91841	TIKHARA BAIJNATH PANCHAYAT	169008	KHARGHI PUR MAHDHAO	350	454	154,360.00	108,052.00	46,308.00
2068	AMETHI	MUSAFIR KHANA	91841	TIKHARA BAIJNATH PANCHAYAT	169010	PURE BAIJNATH	258	335	113,900.00	79,730.00	34,170.00
2069	AMETHI	MUSAFIR KHANA	91841	TIKHARA BAIJNATH PANCHAYAT	169009	TIKARA	904	1174	399,160.00	279,412.00	119,748.00
2070	AMETHI	MUSAFIR KHANA	91842	UMA MISHRA PUR	168962	BHAGU PUR	404	525	178,500.00	124,950.00	53,550.00
2071	AMETHI	MUSAFIR KHANA	91842	UMA MISHRA PUR	168963	MISHRA PUR	1215	1578	536,520.00	375,564.00	160,956.00
2072	AMETHI	MUSAFIR KHANA	91842	UMA MISHRA PUR	168965	UMA MISHRA PUR	326	423	143,820.00	100,674.00	43,146.00
2073	AMETHI	SANGRAMPUR	91891	AMBAR PUR	169407	AMMAR PUR	1145	1487	505,580.00	353,906.00	151,674.00
2074	AMETHI	SANGRAMPUR	91891	AMBAR PUR	169414	JOGA PUR	656	852	289,680.00	202,776.00	86,904.00
2075	AMETHI	SANGRAMPUR	91894	BANVIR PUR	169416	BANVIR PUR	1075	1396	474,640.00	332,248.00	142,392.00
2076	AMETHI	SANGRAMPUR	91894	BANVIR PUR	169417	BHAGHAURA	641	832	282,880.00	198,016.00	84,864.00
2077	AMETHI	SANGRAMPUR	91894	BANVIR PUR	169419	CHHACHHA	1486	1929	655,860.00	459,102.00	196,758.00
2078	AMETHI	SANGRAMPUR	91898	CHANDERIYA	169412	CHANDERIYA	1521	1975	671,500.00	470,050.00	201,450.00
2079	AMETHI	SANGRAMPUR	91898	CHANDERIYA	169410	MOHAN PUR	260	338	114,920.00	80,444.00	34,476.00
2080	AMETHI	SANGRAMPUR	91900	DHOEY	169413	AMBAR PUR	1210	1571	534,140.00	373,898.00	160,242.00
2081	AMETHI	SANGRAMPUR	91900	DHOEY	169409	DHOEY	441	573	194,820.00	136,374.00	58,446.00
2082	AMETHI	SANGRAMPUR	91900	DHOEY	169408	SAKAR MANA PATTI	939	1219	414,460.00	290,122.00	124,338.00
2083	AMETHI	SANGRAMPUR	269683	GANGA PUR	169385	GANGAPUR	1128	1465	498,100.00	348,670.00	149,430.00
2084	AMETHI	SANGRAMPUR	269675	GOOJI PUR	169395	GOOJIPUR	1074	1394	473,960.00	331,772.00	142,188.00
2085	AMETHI	SANGRAMPUR	269694	ITAURI	169380	ITAURI	1369	1778	604,520.00	423,164.00	181,356.00
2086	AMETHI	SANGRAMPUR	91902	JARAUTA	169371	JARAUTA	1250	1623	551,820.00	386,274.00	165,546.00
2087	AMETHI	SANGRAMPUR	91902	JARAUTA	169370	RAJA PUR AMARUA	922	1197	406,980.00	284,886.00	122,094.00
2088	AMETHI	SANGRAMPUR	91904	KANSA PUR	169386	KANSA PUR	1348	1750	595,000.00	416,500.00	178,500.00
2089	AMETHI	SANGRAMPUR	91905	KARAUNDI	169372	KARAUNDI	1094	1420	482,800.00	337,960.00	144,840.00
2090	AMETHI	SANGRAMPUR	91905	KARAUNDI	169401	MISHRAULI MAFI	870	1130	384,200.00	268,940.00	115,260.00
2091	AMETHI	SANGRAMPUR	91909	MADAULI	169373	MADAULI	1337	1736	590,240.00	413,168.00	177,072.00
2092	AMETHI	SANGRAMPUR	91910	MADHUPUR KHADARI	169384	MADHU PUR	1136	1475	501,500.00	351,050.00	150,450.00
2093	AMETHI	SANGRAMPUR	272157	MISHRAULI	169383	MISAURALI BADGANW	1446	1877	638,180.00	446,726.00	191,454.00
2094	AMETHI	SANGRAMPUR	91911	NEWADA KANOO	169400	KHARETHU	893	1159	394,060.00	275,842.00	118,218.00
2095	AMETHI	SANGRAMPUR	91911	NEWADA KANOO	169398	NEWADA KANOO	1217	1580	537,200.00	376,040.00	161,160.00
2096	AMETHI	SANGRAMPUR	91911	NEWADA KANOO	169399	RAGHAIPUR	409	531	180,540.00	126,378.00	54,162.00
2097	AMETHI	SANGRAMPUR	269656	PATAA PUR	169404	PATAPUR	1515	1967	668,780.00	468,146.00	200,634.00
2098	AMETHI	SANGRAMPUR	91913	PURE MIHIB SHAH	169388	KESHAWPUR	935	1214	412,760.00	288,932.00	123,828.00
2099	AMETHI	SANGRAMPUR	91913	PURE MIHIB SHAH	169387	PURE MIHIB SHAH	1567	2035	691,900.00	484,330.00	207,570.00
2100	AMETHI	SANGRAMPUR	91917	SARIYYA BADGAON	169382	SARIYA BADGAON	1175	1526	518,840.00	363,188.00	155,652.00

SNo.	District Name	Block Name	LGD Gram Panchayat	Gram Panchayat Name	LGD Village Code	Village Name	TOT_P_2011	Projected Population 2023	Total fund	SBM fund (70 %)	CFC (30%)
1	2	3	4	5	6	7	8	9	10	11	12
2101	AMETHI	SANGRAMPUR	91918	SHUKUL PUR	169405	SHUKUL PUR	1018	1322	449,480.00	314,636.00	134,844.00
2102	AMETHI	SANGRAMPUR	91919	SONARI KANOO	169377	BELKHARI	1158	1504	511,360.00	357,952.00	153,408.00
2103	AMETHI	SANGRAMPUR	91919	SONARI KANOO	169391	SONARI KANOO	906	1176	399,840.00	279,888.00	119,952.00
2104	AMETHI	SANGRAMPUR	91920	TARA PUR	169374	CHAKRADHARPUR	411	534	181,560.00	127,092.00	54,468.00
2105	AMETHI	SANGRAMPUR	91920	TARA PUR	169375	TARA PUR	1017	1320	448,800.00	314,160.00	134,640.00
2106	AMETHI	SHAHGARH	91925	BAHORIKPUR	169155	BAHORIKPUR	928	1205	409,700.00	286,790.00	122,910.00
2107	AMETHI	SHAHGARH	91925	BAHORIKPUR	169154	DANDUPUR	769	998	339,320.00	237,524.00	101,796.00
2108	AMETHI	SHAHGARH	91926	BHANIYAPUR	169159	BHANIYAPUR	1088	1413	480,420.00	336,294.00	144,126.00
2109	AMETHI	SHAHGARH	91926	BHANIYAPUR	169161	GADIYAN	176	229	77,860.00	54,502.00	23,358.00
2110	AMETHI	SHAHGARH	91926	BHANIYAPUR	169202	GOPIYAPUR	294	382	129,880.00	90,916.00	38,964.00
2111	AMETHI	SHAHGARH	91926	BHANIYAPUR	169203	HASRAMPUR	118	153	52,020.00	36,414.00	15,606.00
2112	AMETHI	SHAHGARH	91928	CHILBILI	169151	CHILBILI	1207	1567	532,780.00	372,946.00	159,834.00
2113	AMETHI	SHAHGARH	91928	CHILBILI	169152	PAHARPUR	373	484	164,560.00	115,192.00	49,368.00
2114	AMETHI	SHAHGARH	91929	DAKKHIN GAON	169134	DAKKHIN GAON	1425	1850	629,000.00	440,300.00	188,700.00
2115	AMETHI	SHAHGARH	91929	DAKKHIN GAON	169133	PACHHELA	618	802	272,680.00	190,876.00	81,804.00
2116	AMETHI	SHAHGARH	269759	DULAPUR KHURD	169166	DULAPUR KHURD	1014	1317	447,780.00	313,446.00	134,334.00
2117	AMETHI	SHAHGARH	91931	EKSARA	169168	BIRRAPUR	881	1144	388,960.00	272,272.00	116,688.00
2118	AMETHI	SHAHGARH	91931	EKSARA	169167	EKSARA	1135	1474	501,160.00	350,812.00	150,348.00
2119	AMETHI	SHAHGARH	91934	HARIHARPUR	169140	HARIHARPUR	1068	1387	471,580.00	330,106.00	141,474.00
2120	AMETHI	SHAHGARH	91934	HARIHARPUR	169142	KARAIYA	577	749	254,660.00	178,262.00	76,398.00
2121	AMETHI	SHAHGARH	91934	HARIHARPUR	169141	KESHOPUR	379	492	167,280.00	117,096.00	50,184.00
2122	AMETHI	SHAHGARH	269782	KAPOOR PUR	169171	KAPOORPUR	565	734	249,560.00	174,692.00	74,868.00
2123	AMETHI	SHAHGARH	269782	KAPOOR PUR	169172	NABBADIH	515	669	227,460.00	159,222.00	68,238.00
2124	AMETHI	SHAHGARH	91939	KISHUNDASPUR	169124	KISHUNDASPUR	1120	1454	494,360.00	346,052.00	148,308.00
2125	AMETHI	SHAHGARH	269757	KUSHBAIRA	169160	KUSHBAIRA	1161	1507	512,380.00	358,666.00	153,714.00
2126	AMETHI	SHAHGARH	269789	LOHANGPUR	169176	LOHANGPUR	1072	1392	473,280.00	331,296.00	141,984.00
2127	AMETHI	SHAHGARH	272159	PALIA	169169	PALIYA	1072	1392	473,280.00	331,296.00	141,984.00
2128	AMETHI	SHAHGARH	91943	PANIYAR	169139	BHARATPUR	193	251	85,340.00	59,738.00	25,602.00
2129	AMETHI	SHAHGARH	91943	PANIYAR	169137	LONIYAPUR	306	397	134,980.00	94,486.00	40,494.00
2130	AMETHI	SHAHGARH	91943	PANIYAR	169138	PANIYAR	1542	2002	680,680.00	476,476.00	204,204.00
2131	AMETHI	SHAHGARH	91943	PANIYAR	169136	SAWANKA GAON	535	695	236,300.00	165,410.00	70,890.00
2132	AMETHI	SHAHGARH	91943	PANIYAR	169129	TARSARA	849	1102	374,680.00	262,276.00	112,404.00
2133	AMETHI	SHAHGARH	269777	PICHAURA	169123	PICHHAURA	1007	1307	444,380.00	311,066.00	133,314.00
2134	AMETHI	SHAHGARH	91944	PURAB GAON	169173	PURAB GAON	2136	2773	942,820.00	659,974.00	282,846.00
2135	AMETHI	SHAHGARH	91945	PURE EBADULLA	169149	CHHARIYAWAN	408	530	180,200.00	126,140.00	54,060.00
2136	AMETHI	SHAHGARH	91945	PURE EBADULLA	169148	KHAKHARDEI	307	399	135,660.00	94,962.00	40,698.00
2137	AMETHI	SHAHGARH	91945	PURE EBADULLA	169147	PURE EBADULLA	1013	1315	447,100.00	312,970.00	134,130.00
2138	AMETHI	SHAHGARH	91946	RAJAPUR KAUHAR	169162	DEWAR DEWAKALI	530	688	233,920.00	163,744.00	70,176.00
2139	AMETHI	SHAHGARH	91946	RAJAPUR KAUHAR	169163	RAJAPUR KAUHAR	1274	1654	562,360.00	393,652.00	168,708.00
2140	AMETHI	SHAHGARH	269768	RAMSHAHPUR	169128	RAMSHAHPUR	1167	1515	515,100.00	360,570.00	154,530.00
2141	AMETHI	SHAHGARH	91949	SHORAV	169143	PARBHANPUR	399	518	176,120.00	123,284.00	52,836.00
2142	AMETHI	SHAHGARH	91949	SHORAV	169144	SORAON	1258	1633	555,220.00	388,654.00	166,566.00

SNo.	District Name	Block Name	LGD Gram Panchayat	Gram Panchayat Name	LGD Village Code	Village Name	TOT_P_2011	Projected Population 2023	Total fund	SBM fund (70 %)	CFC (30%)
1	2	3	4	5	6	7	8	9	10	11	12
2143	AMETHI	SHAHGARH	91950	TANDAWA	169234	TANDAWA	1128	1465	498,100.00	348,670.00	149,430.00
2144	AMETHI	SHAHGARH	91950	TANDAWA	169235	UJJAINI	549	713	242,420.00	169,694.00	72,726.00
2145	AMETHI	SHAHGARH	91952	TEJGARH	169158	SAMSHERIA	873	1134	385,560.00	269,892.00	115,668.00
2146	AMETHI	SHAHGARH	91952	TEJGARH	169120	TEJGARH	1062	1379	468,860.00	328,202.00	140,658.00
2147	AMETHI	SHAHGARH	91954	USURAPUR	169121	PURKHIPUR	393	510	173,400.00	121,380.00	52,020.00
2148	AMETHI	SHAHGARH	91954	USURAPUR	169130	RAJAPUR KASRAWAN	613	796	270,640.00	189,448.00	81,192.00
2149	AMETHI	SHAHGARH	91954	USURAPUR	169131	USURA	562	730	248,200.00	173,740.00	74,460.00
2150	AMETHI	SHAHGARH	91951	ZUDIYAPUR	169178	LONARA	255	331	112,540.00	78,778.00	33,762.00
2151	AMETHI	SHAHGARH	91951	ZUDIYAPUR	169165	TARSADA(ZUDIYAPUR)	1327	1723	585,820.00	410,074.00	175,746.00
2152	AMETHI	SHUKUL BAZAR	91956	ASHIS PUR	168704	ASHIS PUR	2001	2598	883,320.00	618,324.00	264,996.00
2153	AMETHI	SHUKUL BAZAR	91956	ASHIS PUR	168707	FATTE PUR	848	1101	374,340.00	262,038.00	112,302.00
2154	AMETHI	SHUKUL BAZAR	272152	BAKHTAWAR NAGAR	168723	BAKHTAWAR NAGAR	1131	1468	499,120.00	349,384.00	149,736.00
2155	AMETHI	SHUKUL BAZAR	272299	BALAPUR	168730	BALAPUR	723	939	319,260.00	223,482.00	95,778.00
2156	AMETHI	SHUKUL BAZAR	272299	BALAPUR	168729	JALALI	660	857	291,380.00	203,966.00	87,414.00
2157	AMETHI	SHUKUL BAZAR	272299	BALAPUR	168731	SAHABGARH	401	521	177,140.00	123,998.00	53,142.00
2158	AMETHI	SHUKUL BAZAR	266796	BHATMAU	168728	BHATMAU	1201	1559	530,060.00	371,042.00	159,018.00
2159	AMETHI	SHUKUL BAZAR	91963	DARANAGAR	168693	DARANAGAR	1255	1630	554,200.00	387,940.00	166,260.00
2160	AMETHI	SHUKUL BAZAR	266918	DHANESHA RAJPUT	168687	DHANESHA RAJPUT	1602	2080	707,200.00	495,040.00	212,160.00
2161	AMETHI	SHUKUL BAZAR	91964	EKKATAJPUR	168690	EKKATAJPUR	1550	2013	684,420.00	479,094.00	205,326.00
2162	AMETHI	SHUKUL BAZAR	91964	EKKATAJPUR	168692	SIDHAULI	988	1283	436,220.00	305,354.00	130,866.00
2163	AMETHI	SHUKUL BAZAR	91967	HASANPUR TIWARI	168738	HASANPUR TIWARI	844	1096	372,640.00	260,848.00	111,792.00
2164	AMETHI	SHUKUL BAZAR	91967	HASANPUR TIWARI	168739	JAMUWARI	972	1262	429,080.00	300,356.00	128,724.00
2165	AMETHI	SHUKUL BAZAR	266834	JAUDIL MAU	168717	JODIL MAU	1105	1435	487,900.00	341,530.00	146,370.00
2166	AMETHI	SHUKUL BAZAR	91971	KAJI PUR	168703	KAJI PUR	1009	1310	445,400.00	311,780.00	133,620.00
2167	AMETHI	SHUKUL BAZAR	91971	KAJI PUR	168705	NIRHI GARH	379	492	167,280.00	117,096.00	50,184.00
2168	AMETHI	SHUKUL BAZAR	91971	KAJI PUR	168706	SIDHANA MAU	845	1097	372,980.00	261,086.00	111,894.00
2169	AMETHI	SHUKUL BAZAR	91979	MANDWA	168743	GONDAVA	963	1250	425,000.00	297,500.00	127,500.00
2170	AMETHI	SHUKUL BAZAR	91979	MANDWA	168743	MANDWA	2178	2828	961,520.00	673,064.00	288,456.00
2171	AMETHI	SHUKUL BAZAR	91983	MUHIUDDIN PUR	168725	CHHAJJU PUR	462	600	204,000.00	142,800.00	61,200.00
2172	AMETHI	SHUKUL BAZAR	91983	MUHIUDDIN PUR	168724	MUHIUDDIN PUR	1081	1404	477,360.00	334,152.00	143,208.00
2173	AMETHI	SHUKUL BAZAR	266823	NEEMPUR	168696	NIMPUR	1227	1593	541,620.00	379,134.00	162,486.00
2174	AMETHI	SHUKUL BAZAR	91986	NIHAL GARH SAIDA PATTI	168698	NIHAL GARH SAIDA PATTI	1439	1868	635,120.00	444,584.00	190,536.00
2175	AMETHI	SHUKUL BAZAR	91986	NIHAL GARH SAIDA PATTI	168699	PURE DAYAGIR	236	306	104,040.00	72,828.00	31,212.00
2176	AMETHI	SHUKUL BAZAR	91988	PARA	168726	PARA	1342	1742	592,280.00	414,596.00	177,684.00
2177	AMETHI	SHUKUL BAZAR	91988	PARA	168722	PUREDIP CHAND	302	392	133,280.00	93,296.00	39,984.00
2178	AMETHI	SHUKUL BAZAR	91989	RASUL PUR	168736	RASUL PUR	4200	5453	3,844,365.00	2,691,055.50	1,153,309.50
2179	AMETHI	SHUKUL BAZAR	91990	SANSARPUR	168677	SANSARPUR	1570	2038	692,920.00	485,044.00	207,876.00
2180	AMETHI	SHUKUL BAZAR	266075	SARAYAPIRJADA	168732	SARAYAPIRJADA	1224	1589	540,260.00	378,182.00	162,078.00
2181	AMETHI	SHUKUL BAZAR	266851	SHEKHPUR BHANDARA	168713	SHEKHPURBHANDARA	1241	1611	547,740.00	383,418.00	164,322.00
2182	AMETHI	SHUKUL BAZAR	266884	TENWASI	168684	TENWASI	1438	1867	634,780.00	444,346.00	190,434.00
2183	AMETHI	SINGHPUR	84232	AHIRWA BHWANI	144018	AHORWA BHWANI	1477	1918	652,120.00	456,484.00	195,636.00
2184	AMETHI	SINGHPUR	84234	ANGURI	144011	ANGURI	1373	1783	606,220.00	424,354.00	181,866.00

SNo.	District Name	Block Name	LGD Gram Panchayat	Gram Panchayat Name	LGD Village Code	Village Name	TOT_P_2011	Projected Population 2023	Total fund	SBM fund (70 %)	CFC (30%)
1	2	3	4	5	6	7	8	9	10	11	12
2185	AMETHI	SINGHPUR	84234	ANGURI	144012	ASHRAFPUR	1037	1346	457,640.00	320,348.00	137,292.00
2186	AMETHI	SINGHPUR	84234	ANGURI	144010	DUBEYPUR	399	518	176,120.00	123,284.00	52,836.00
2187	AMETHI	SINGHPUR	84238	BHANIPUR	144016	BHANIPUR	1574	2044	694,960.00	486,472.00	208,488.00
2188	AMETHI	SINGHPUR	84239	BHAWANIPUR	144030	BHAWANIPUR	1328	1724	586,160.00	410,312.00	175,848.00
2189	AMETHI	SINGHPUR	84239	BHAWANIPUR	144031	GOPALPUR	469	609	207,060.00	144,942.00	62,118.00
2190	AMETHI	SINGHPUR	272161	DANGI BARWALIYA	144036	DANGI BARWALIYA	1491	1936	658,240.00	460,768.00	197,472.00
2191	AMETHI	SINGHPUR	84244	DHIRAPUR	144032	DHIRAPUR	1256	1631	554,540.00	388,178.00	166,362.00
2192	AMETHI	SINGHPUR	271219	GADHI MAHABAL	144017	GADHI MAHABAL	1575	2045	695,300.00	486,710.00	208,590.00
2193	AMETHI	SINGHPUR	84246	HATHRAUNA	144000	HATHROHANA	1612	2093	711,620.00	498,134.00	213,486.00
2194	AMETHI	SINGHPUR	84246	HATHRAUNA	143999	NAGIYA MOU	805	1045	355,300.00	248,710.00	106,590.00
2195	AMETHI	SINGHPUR	84248	JAGATPUR	144005	JAGATPUR	1582	2054	698,360.00	488,852.00	209,508.00
2196	AMETHI	SINGHPUR	272162	JIYAPUR	144045	JIYAPUR	1434	1862	633,080.00	443,156.00	189,924.00
2197	AMETHI	SINGHPUR	271220	KHARAGPUR	144021	KHARAGPUR	1512	1963	667,420.00	467,194.00	200,226.00
2198	AMETHI	SINGHPUR	84270	PERARIYA	144022	PERARIYA	1527	1983	674,220.00	471,954.00	202,266.00
2199	AMETHI	SINGHPUR	271227	RAMGANJ	144033	RAMGANJ	1129	1466	498,440.00	348,908.00	149,532.00
2200	AMETHI	SINGHPUR	271223	SARAI MADHO	144038	SARAI MADHO	1212	1574	535,160.00	374,612.00	160,548.00
2201	AMETHI	SINGHPUR	84260	KOTWA	144084	KOTWA	4832	6274	4,423,170.00	3,096,219.00	1,326,951.00
2202	AMETHI	TILOI	84289	BAGHAUNA	144095	BAGHAUNA	1291	1676	569,840.00	398,888.00	170,952.00
2203	AMETHI	TILOI	84293	BESARWA	144092	BESARWA	1484	1927	655,180.00	458,626.00	196,554.00
2204	AMETHI	TILOI	84300	CHAURA	144097	CHAURA	507	658	223,720.00	156,604.00	67,116.00
2205	AMETHI	TILOI	84300	CHAURA	144091	CHHICHHA	996	1293	439,620.00	307,734.00	131,886.00
2206	AMETHI	TILOI	84303	DEVKALI	144111	DEVKALI	1127	1463	497,420.00	348,194.00	149,226.00
2207	AMETHI	TILOI	84303	DEVKALI	144113	SANGIPUR	742	963	327,420.00	229,194.00	98,226.00
2208	AMETHI	TILOI	272163	KUTMARA	144117	KUTMARA	1026	1332	452,880.00	317,016.00	135,864.00
2209	AMETHI	TILOI	271261	MEERA MAU	144138	MEERA MAU	1350	1753	596,020.00	417,214.00	178,806.00
2210	AMETHI	TILOI	271289	NASARATPUR	144123	KAMAPUR	570	740	251,600.00	176,120.00	75,480.00
2211	AMETHI	TILOI	271289	NASARATPUR	144122	NASARATPUR	1069	1388	471,920.00	330,344.00	141,576.00
2212	AMETHI	TILOI	271273	PASCHCHIM TILOI	144110	PASHCHIM TILOI	1042	1353	460,020.00	322,014.00	138,006.00
2213	AMETHI	TILOI	271291	PURE DUNDI	144086	KARAUNKA	378	491	166,940.00	116,858.00	50,082.00
2214	AMETHI	TILOI	271291	PURE DUNDI	144087	PURE DWANDI	518	673	228,820.00	160,174.00	68,646.00
2215	AMETHI	TILOI	271291	PURE DUNDI	144085	SAIDPUR	474	615	209,100.00	146,370.00	62,730.00
2216	AMETHI	TILOI	271277	PURE MANIMANO HAR	144094	PURE MANGA	294	382	129,880.00	90,916.00	38,964.00
2217	AMETHI	TILOI	271277	PURE MANIMANO HAR	144093	PURE MANIMANO HAR	959	1245	423,300.00	296,310.00	126,990.00
2218	AMETHI	TILOI	271296	RAJANPUR	144118	RAJANPUR	1052	1366	464,440.00	325,108.00	139,332.00
2219	AMETHI	TILOI	271299	RAJAPUR HALIM	144071	RAJAPUR HALIM	1469	1907	648,380.00	453,866.00	194,514.00
2220	AMETHI	TILOI	84319	RAMNAGAR	144075	KISUNPUR	374	486	165,240.00	115,668.00	49,572.00
2221	AMETHI	TILOI	84319	RAMNAGAR	144076	PURE BAHALIYA	478	621	211,140.00	147,798.00	63,342.00
2222	AMETHI	TILOI	84319	RAMNAGAR	144074	RAMNAGAR	1389	1803	613,020.00	429,114.00	183,906.00
2223	AMETHI	TILOI	271278	SAVITAPUR	144099	DHANHUWA	349	453	154,020.00	107,814.00	46,206.00
2224	AMETHI	TILOI	271278	SAVITAPUR	144098	RAJWAPUR	191	248	84,320.00	59,024.00	25,296.00
2225	AMETHI	TILOI	271278	SAVITAPUR	144109	SAVITAPUR	849	1102	374,680.00	262,276.00	112,404.00
2226	AMETHI	TILOI	271290	SIJANI	144088	SIJANI	1210	1571	534,140.00	373,898.00	160,242.00

SNo.	District Name	Block Name	LGD Gram Panchayat	Gram Panchayat Name	LGD Village Code	Village Name	TOT_P_2011	Projected Population 2023	Total fund	SBM fund (70 %)	CFC (30%)
1	2	3	4	5	6	7	8	9	10	11	12
2227	AMETHI	TILOI	84322	TABA MAU	144147	TAMA MAU	1577	2048	696,320.00	487,424.00	208,896.00
2228	AMETHI	TILOI	84324	UTTARPARA	144096	UTTARPARA	1263	1640	557,600.00	390,320.00	167,280.00
2229	AMROHA	AMROHA	238571	Adalpur Samdu	117799	ADALPUR SAMDU	1202	1561	530,740.00	371,518.00	159,222.00
2230	AMROHA	AMROHA	238576	Alipur Kalan	117633	ALIPUR KALAN	896	1163	395,420.00	276,794.00	118,626.00
2231	AMROHA	AMROHA	238576	Alipur Kalan	117632	CHAK AARFI	81	105	35,700.00	24,990.00	10,710.00
2232	AMROHA	AMROHA	238576	Alipur Kalan	117631	CHAMRAWA	584	758	257,720.00	180,404.00	77,316.00
2233	AMROHA	AMROHA	238578	Avvwalpur	117879	AWWALPUR	1195	1552	527,680.00	369,376.00	158,304.00
2234	AMROHA	AMROHA	238579	Badshahpur	117853	BADSHAHPUR	1158	1504	511,360.00	357,952.00	153,408.00
2235	AMROHA	AMROHA	238581	Bahadurpur Khurd	117911	BAHADARPUR KHURD	1040	1350	459,000.00	321,300.00	137,700.00
2236	AMROHA	AMROHA	238581	Bahadurpur Khurd	117910	CHAUHRA URF MATHURA NAGAR	521	676	229,840.00	160,888.00	68,952.00
2237	AMROHA	AMROHA	264846	BAKIPUR	117809	BAKIPUR	893	1159	394,060.00	275,842.00	118,218.00
2238	AMROHA	AMROHA	264846	BAKIPUR	117905	USMANPUR	461	599	203,660.00	142,562.00	61,098.00
2239	AMROHA	AMROHA	242073	Beelna	117819	Beelna	7024	9120	6,429,600.00	4,500,720.00	1,928,880.00
2240	AMROHA	AMROHA	238586	Bhatpura Sakenia	117944	AKBARPUR SAKENIYA	206	267	90,780.00	63,546.00	27,234.00
2241	AMROHA	AMROHA	238586	Bhatpura Sakenia	117943	BHATPURA SAKENIYA	1024	1330	452,200.00	316,540.00	135,660.00
2242	AMROHA	AMROHA	238586	Bhatpura Sakenia	117941	SULTANPUR INTEZAM ALI	908	1179	400,860.00	280,602.00	120,258.00
2243	AMROHA	AMROHA	265394	DABKA	117962	DABKA	1015	1318	448,120.00	313,684.00	134,436.00
2244	AMROHA	AMROHA	265394	DABKA	117958	KHEMPUR	152	197	66,980.00	46,886.00	20,094.00
2245	AMROHA	AMROHA	265829	DAULATPURI	117643	DAULATPURI NIKAT KAURAL	979	1271	432,140.00	302,498.00	129,642.00
2246	AMROHA	AMROHA	265829	DAULATPURI	117645	MIRZAPUR	723	939	319,260.00	223,482.00	95,778.00
2247	AMROHA	AMROHA	238597	Faridpur Imma	117789	FAREEDPUR IMMA	1240	1610	547,400.00	383,180.00	164,220.00
2248	AMROHA	AMROHA	238600	Galib bara	117652	GALIBBADA	1049	1362	463,080.00	324,156.00	138,924.00
2249	AMROHA	AMROHA	238601	Ghansurpur Bamniya	117952	BAMANIYA	446	579	196,860.00	137,802.00	59,058.00
2250	AMROHA	AMROHA	238601	Ghansurpur Bamniya	117953	GHANSOORPUR	1121	1456	495,040.00	346,528.00	148,512.00
2251	AMROHA	AMROHA	238601	Ghansurpur Bamniya	117949	KOTHIPURA	610	792	269,280.00	188,496.00	80,784.00
2252	AMROHA	AMROHA	264838	HAFEEZPUR	117852	HAFIZPUR	999	1297	440,980.00	308,686.00	132,294.00
2253	AMROHA	AMROHA	238605	Hisampur	117803	BASTAPUR	182	236	80,240.00	56,168.00	24,072.00
2254	AMROHA	AMROHA	238605	Hisampur	117800	HISAMAPUR	788	1023	347,820.00	243,474.00	104,346.00
2255	AMROHA	AMROHA	238605	Hisampur	117801	KAMALPUR KHALSA	696	904	307,360.00	215,152.00	92,208.00
2256	AMROHA	AMROHA	265821	IBRAHEEMPUR AABAD	117868	IBRAHEEMPUR AABAD	1026	1332	452,880.00	317,016.00	135,864.00
2257	AMROHA	AMROHA	265821	IBRAHEEMPUR AABAD	117918	JEERKHI	961	1248	424,320.00	297,024.00	127,296.00
2258	AMROHA	AMROHA	265822	ISHAPUR	117838	CHAKDHI KA NAGLA	636	826	280,840.00	196,588.00	84,252.00
2259	AMROHA	AMROHA	265822	ISHAPUR	117828	ISAPUR	682	886	301,240.00	210,868.00	90,372.00
2260	AMROHA	AMROHA	238607	Jabda	117913	JABDA	893	1159	394,060.00	275,842.00	118,218.00
2261	AMROHA	AMROHA	238607	Jabda	117844	TAJPUR MAFI	795	1032	350,880.00	245,616.00	105,264.00
2262	AMROHA	AMROHA	238608	Jabdi urf Muneempur	117842	JABDI	1235	1604	545,360.00	381,752.00	163,608.00
2263	AMROHA	AMROHA	238608	Jabdi urf Muneempur	117841	MUNEEMPUR URF MUNEEM NAGAR	950	1233	419,220.00	293,454.00	125,766.00
2264	AMROHA	AMROHA	238616	Kankar Khera	117870	DHAWADI	666	865	294,100.00	205,870.00	88,230.00
2265	AMROHA	AMROHA	238616	Kankar Khera	117869	KANKARKHERA	714	927	315,180.00	220,626.00	94,554.00
2266	AMROHA	AMROHA	265823	KUMARHIYA	117959	KUMHARIYA	1040	1350	459,000.00	321,300.00	137,700.00
2267	AMROHA	AMROHA	265823	KUMARHIYA	117957	UMRI SADAT	586	761	258,740.00	181,118.00	77,622.00
2268	AMROHA	AMROHA	265827	KUMUKHIYA	117825	ALIPUR	465	604	205,360.00	143,752.00	61,608.00

SNo.	District Name	Block Name	LGD Gram Panchayat	Gram Panchayat Name	LGD Village Code	Village Name	TOT_P_2011	Projected Population 2023	Total fund	SBM fund (70 %)	CFC (30%)
1	2	3	4	5	6	7	8	9	10	11	12
2269	AMROHA	AMROHA	265827	KUMUKHIYA	117817	KAIMUKHIYA	769	998	339,320.00	237,524.00	101,796.00
2270	AMROHA	AMROHA	242065	Kura Mafi	117649	KUDA MAFI	1035	1344	456,960.00	319,872.00	137,088.00
2271	AMROHA	AMROHA	242065	Kura Mafi	117647	MILAK MAHMOODPUR	462	600	204,000.00	142,800.00	61,200.00
2272	AMROHA	AMROHA	242065	Kura Mafi	117650	MOHAMMADPUR BANGAR	274	356	121,040.00	84,728.00	36,312.00
2273	AMROHA	AMROHA	264880	LODHIPUR BAMJHRA	117648	LODHIPUR	1166	1514	514,760.00	360,332.00	154,428.00
2274	AMROHA	AMROHA	264881	MILAK BAKAINA	117820	KHANPUR TAGA	602	782	265,880.00	186,116.00	79,764.00
2275	AMROHA	AMROHA	264881	MILAK BAKAINA	117934	MILAK BAKENA	706	917	311,780.00	218,246.00	93,534.00
2276	AMROHA	AMROHA	265825	NAGLI SHAIKH	117845	NAGLI SHEKH	1174	1524	518,160.00	362,712.00	155,448.00
2277	AMROHA	AMROHA	238628	Nasir Nagla	117893	CHAK ALDIPUR	27	35	11,900.00	8,330.00	3,570.00
2278	AMROHA	AMROHA	238628	Nasir Nagla	117857	MUNAWWARPUR	686	891	302,940.00	212,058.00	90,882.00
2279	AMROHA	AMROHA	238628	Nasir Nagla	117861	NASEER NAGLA	565	734	249,560.00	174,692.00	74,868.00
2280	AMROHA	AMROHA	238628	Nasir Nagla	117860	QAZIPURA SADAT	355	461	156,740.00	109,718.00	47,022.00
2281	AMROHA	AMROHA	238631	Nazarpur Kalan	117864	AASEPUR NATTHAN GAWDI	402	522	177,480.00	124,236.00	53,244.00
2282	AMROHA	AMROHA	238631	Nazarpur Kalan	117863	MILAK FATTEHPUR GAWDI	214	278	94,520.00	66,164.00	28,356.00
2283	AMROHA	AMROHA	238631	Nazarpur Kalan	117865	NAZARPUR KALAN	1053	1367	464,780.00	325,346.00	139,434.00
2284	AMROHA	AMROHA	264913	PELI CHAUHAN	117823	MOHAMDI MAFI	465	604	205,360.00	143,752.00	61,608.00
2285	AMROHA	AMROHA	264913	PELI CHAUHAN	117831	PELI CHAUHAN	585	760	258,400.00	180,880.00	77,520.00
2286	AMROHA	AMROHA	238637	Pipli Ghoosi	117914	KURI	412	535	181,900.00	127,330.00	54,570.00
2287	AMROHA	AMROHA	238637	Pipli Ghoosi	117915	PEEPLI GHONSI	1137	1476	501,840.00	351,288.00	150,552.00
2288	AMROHA	AMROHA	264839	QUTUBPUR HAMIDPUR	117813	QUTUBPUR HAMEERPUR	1001	1300	442,000.00	309,400.00	132,600.00
2289	AMROHA	AMROHA	238642	Rampur Safed Bag	117818	RAMPUR SAFAID BAGH	1223	1588	539,920.00	377,944.00	161,976.00
2290	AMROHA	AMROHA	238645	Saundala Faridpur	117951	MOHD. ABU SAIDPUR	276	358	121,720.00	85,204.00	36,516.00
2291	AMROHA	AMROHA	238645	Saundala Faridpur	117950	SONDALA FAREEDPUR	731	949	322,660.00	225,862.00	96,798.00
2292	AMROHA	AMROHA	264876	SHAIKHUPURA IMMA	117883	SHEKHUPURA IMMA	1192	1548	526,320.00	368,424.00	157,896.00
2293	AMROHA	AMROHA	265828	SHIKARIYA	117788	CHAK SIKARIYA	585	760	258,400.00	180,880.00	77,520.00
2294	AMROHA	AMROHA	265828	SHIKARIYA	117787	SIKARIYA	958	1244	422,960.00	296,072.00	126,888.00
2295	AMROHA	AMROHA	238648	Sihali Narayan	117946	BEHLOLPUR	359	466	158,440.00	110,908.00	47,532.00
2296	AMROHA	AMROHA	238648	Sihali Narayan	117947	SIHALI NARAYAN	1086	1410	479,400.00	335,580.00	143,820.00
2297	AMROHA	AMROHA	238649	Sikandarpur	117929	SIKANDARPUR	1118	1452	493,680.00	345,576.00	148,104.00
2298	AMROHA	AMROHA	238651	Sunpura	117966	CHAK CHHAWI	239	310	105,400.00	73,780.00	31,620.00
2299	AMROHA	AMROHA	238651	Sunpura	117965	CHHAWI	581	754	256,360.00	179,452.00	76,908.00
2300	AMROHA	AMROHA	238651	Sunpura	117964	JALALABAD MAJRA SUNPURA	101	131	44,540.00	31,178.00	13,362.00
2301	AMROHA	AMROHA	238651	Sunpura	117963	SUNPURA	567	736	250,240.00	175,168.00	75,072.00
2302	AMROHA	DHANAURA	238654	Ahraula Mafi	117580	AHRAULA MAFI	1061	1378	468,520.00	327,964.00	140,556.00
2303	AMROHA	DHANAURA	238654	Ahraula Mafi	117575	FAKHRABAD	114	148	50,320.00	35,224.00	15,096.00
2304	AMROHA	DHANAURA	238654	Ahraula Mafi	117576	JALEELPUR MONGRA	539	700	238,000.00	166,600.00	71,400.00
2305	AMROHA	DHANAURA	238654	Ahraula Mafi	117579	WALIPUR MONGRA	339	440	149,600.00	104,720.00	44,880.00
2306	AMROHA	DHANAURA	238658	Arifpur Mafi	117629	ARIFPUR MAFI	774	1005	341,700.00	239,190.00	102,510.00
2307	AMROHA	DHANAURA	238658	Arifpur Mafi	117627	GANDUPAL	527	684	232,560.00	162,792.00	69,768.00
2308	AMROHA	DHANAURA	238660	Bakarpur Mafi	117618	BAKARPUR MAFI	607	788	267,920.00	187,544.00	80,376.00
2309	AMROHA	DHANAURA	238660	Bakarpur Mafi	117617	CHHAJJUPURA MAFI	525	682	231,880.00	162,316.00	69,564.00
2310	AMROHA	DHANAURA	238660	Bakarpur Mafi	117620	MILAK MOTIKHERA	331	430	146,200.00	102,340.00	43,860.00

SNo.	District Name	Block Name	LGD Gram Panchayat	Gram Panchayat Name	LGD Village Code	Village Name	TOT_P_2011	Projected Population 2023	Total fund	SBM fund (70 %)	CFC (30%)
1	2	3	4	5	6	7	8	9	10	11	12
2311	AMROHA	DHANAURA	265156	CHAK BASIPUR	117622	CHAK VASIPUR	959	1245	423,300.00	296,310.00	126,990.00
2312	AMROHA	DHANAURA	265156	CHAK BASIPUR	117608	DASPUR MAFI	256	332	112,880.00	79,016.00	33,864.00
2313	AMROHA	DHANAURA	238668	Chuchela Khurd	117557	CHUCHELA KHURD	1159	1505	511,700.00	358,190.00	153,510.00
2314	AMROHA	DHANAURA	238673	Dehra Kadar Bakhsh	117562	DEHRA KADAR BAKHSH	1087	1411	479,740.00	335,818.00	143,922.00
2315	AMROHA	DHANAURA	238674	Dhanauri Khurd	117549	DHANAURI KHURD	1184	1537	522,580.00	365,806.00	156,774.00
2316	AMROHA	DHANAURA	238676	Fauladpur	117587	FAULADPUR	702	911	309,740.00	216,818.00	92,922.00
2317	AMROHA	DHANAURA	238676	Fauladpur	117586	KASAM SARAE	426	553	188,020.00	131,614.00	56,406.00
2318	AMROHA	DHANAURA	238676	Fauladpur	117558	RASOOLPUR CHAK	66	86	29,240.00	20,468.00	8,772.00
2319	AMROHA	DHANAURA	238677	Fazalpur Mafi	117526	FAZALPUR MAFI	607	788	267,920.00	187,544.00	80,376.00
2320	AMROHA	DHANAURA	238677	Fazalpur Mafi	117530	FEROZPUR BAGAD	1132	1470	499,800.00	349,860.00	149,940.00
2321	AMROHA	DHANAURA	264954	GAADIKHERA	117563	GADIKHERA	908	1179	400,860.00	280,602.00	120,258.00
2322	AMROHA	DHANAURA	264954	GAADIKHERA	117566	GANAURA	524	680	231,200.00	161,840.00	69,360.00
2323	AMROHA	DHANAURA	265797	GHANSOORPUR MAFI	117626	DAURALA	753	978	332,520.00	232,764.00	99,756.00
2324	AMROHA	DHANAURA	265797	GHANSOORPUR MAFI	117624	GHANSOORPUR	818	1062	361,080.00	252,756.00	108,324.00
2325	AMROHA	DHANAURA	265797	GHANSOORPUR MAFI	117625	HALPURA	757	983	334,220.00	233,954.00	100,266.00
2326	AMROHA	DHANAURA	265804	HIRNAKHERI	117486	HIRNA KHERI	990	1285	436,900.00	305,830.00	131,070.00
2327	AMROHA	DHANAURA	238679	Jatttura Shumali	117588	JATPURA SHUMALI	1211	1572	534,480.00	374,136.00	160,344.00
2328	AMROHA	DHANAURA	264940	KARAMPUR	117496	BIHAPURI	689	895	304,300.00	213,010.00	91,290.00
2329	AMROHA	DHANAURA	264940	KARAMPUR	117497	KARAMPUR	725	941	319,940.00	223,958.00	95,982.00
2330	AMROHA	DHANAURA	238690	Malakpur	117494	MALAKPUR BHOOR SHUMALI	1094	1420	482,800.00	337,960.00	144,840.00
2331	AMROHA	DHANAURA	238692	Malhupura	117594	MALHUPURA	684	888	301,920.00	211,344.00	90,576.00
2332	AMROHA	DHANAURA	238692	Malhupura	117593	MITHANPUR	872	1132	384,880.00	269,416.00	115,464.00
2333	AMROHA	DHANAURA	238692	Malhupura	117592	RACHOTI	231	300	102,000.00	71,400.00	30,600.00
2334	AMROHA	DHANAURA	265805	MUSALLEPUR	117597	FAKHARPUR	855	1110	377,400.00	264,180.00	113,220.00
2335	AMROHA	DHANAURA	265805	MUSALLEPUR	117596	MUSALLEPUR	869	1128	383,520.00	268,464.00	115,056.00
2336	AMROHA	DHANAURA	264943	NASEERPUR SHUMALI	117540	INDARPUR	789	1024	348,160.00	243,712.00	104,448.00
2337	AMROHA	DHANAURA	264943	NASEERPUR SHUMALI	117541	NASEERPUR	937	1217	413,780.00	289,646.00	124,134.00
2338	AMROHA	DHANAURA	264973	NEK PUR	117471	BHUTPURA	277	360	122,400.00	85,680.00	36,720.00
2339	AMROHA	DHANAURA	264973	NEK PUR	117473	NEKPURA	857	1113	378,420.00	264,894.00	113,526.00
2340	AMROHA	DHANAURA	265803	NILI KHERI	117554	NEELI KHERI	1222	1587	539,580.00	377,706.00	161,874.00
2341	AMROHA	DHANAURA	265081	PATEI AMAN	117517	PATAI AMAN	1061	1378	468,520.00	327,964.00	140,556.00
2342	AMROHA	DHANAURA	238705	Pateva	117529	ISHWAR DEVA	731	949	322,660.00	225,862.00	96,798.00
2343	AMROHA	DHANAURA	238705	Pateva	117518	PATEWA	1246	1618	550,120.00	385,084.00	165,036.00
2344	AMROHA	DHANAURA	238708	Saidpur	117614	CHAUKHAT	605	786	267,240.00	187,068.00	80,172.00
2345	AMROHA	DHANAURA	238708	Saidpur	117615	SAIDPUR	401	521	177,140.00	123,998.00	53,142.00
2346	AMROHA	DHANAURA	238708	Saidpur	117613	SIRSA JAT	421	547	185,980.00	130,186.00	55,794.00
2347	AMROHA	DHANAURA	238709	Sairakpur	117488	MOHAMMADPUR LOHRA	667	866	294,440.00	206,108.00	88,332.00
2348	AMROHA	DHANAURA	238709	Sairakpur	117487	SHERAKPUR	809	1050	357,000.00	249,900.00	107,100.00
2349	AMROHA	DHANAURA	238710	Sala Nagla	117584	CHHAJUPURA TAGA	243	316	107,440.00	75,208.00	32,232.00
2350	AMROHA	DHANAURA	238710	Sala Nagla	117583	SALA NAGLA	1001	1300	442,000.00	309,400.00	132,600.00
2351	AMROHA	DHANAURA	238710	Sala Nagla	117589	TANDERA	536	696	236,640.00	165,648.00	70,992.00
2352	AMROHA	DHANAURA	265807	SEHAL PURA	117520	RAHMAPUR KHADAR	266	345	117,300.00	82,110.00	35,190.00

SNo.	District Name	Block Name	LGD Gram Panchayat	Gram Panchayat Name	LGD Village Code	Village Name	TOT_P_2011	Projected Population 2023	Total fund	SBM fund (70 %)	CFC (30%)
1	2	3	4	5	6	7	8	9	10	11	12
2353	AMROHA	DHANAURA	265807	SEHAL PURA	117527	SUHAILPURA	794	1031	350,540.00	245,378.00	105,162.00
2354	AMROHA	DHANAURA	264945	SHAHZADPUR	117555	BIBIPUR	143	186	63,240.00	44,268.00	18,972.00
2355	AMROHA	DHANAURA	264945	SHAHZADPUR	117561	SARMASTPUR	119	155	52,700.00	36,890.00	15,810.00
2356	AMROHA	DHANAURA	264945	SHAHZADPUR	117556	SHAHZADPUR	514	667	226,780.00	158,746.00	68,034.00
2357	AMROHA	DHANAURA	264945	SHAHZADPUR	117560	TAJPUR KALLU	335	435	147,900.00	103,530.00	44,370.00
2358	AMROHA	DHANAURA	238718	Tatarpur Garvi	117537	HAKKEEMPUR	683	887	301,580.00	211,106.00	90,474.00
2359	AMROHA	DHANAURA	238718	Tatarpur Garvi	117538	MARQOOPUR	678	880	299,200.00	209,440.00	89,760.00
2360	AMROHA	DHANAURA	238718	Tatarpur Garvi	117536	TATARPUR GARBI	799	1037	352,580.00	246,806.00	105,774.00
2361	AMROHA	DHANAURA	265155	TONIYA MAFI	117610	TONIYA MAFI	1002	1301	442,340.00	309,638.00	132,702.00
2362	AMROHA	GAJRAULA	238722	Afzalpur Loot	117742	AFZALPUR LOOT	1047	1359	462,060.00	323,442.00	138,618.00
2363	AMROHA	GAJRAULA	238722	Afzalpur Loot	117739	MEHMADI	641	832	282,880.00	198,016.00	84,864.00
2364	AMROHA	GAJRAULA	265175	ALAM PUR	118231	ALAMPUR	1023	1328	451,520.00	316,064.00	135,456.00
2365	AMROHA	GAJRAULA	238724	Bagarpur Mafi	117781	BAGARPUR MAFI	1176	1527	519,180.00	363,426.00	155,754.00
2366	AMROHA	GAJRAULA	238724	Bagarpur Mafi	117769	JHANAKPURI	434	564	191,760.00	134,232.00	57,528.00
2367	AMROHA	GAJRAULA	238724	Bagarpur Mafi	117768	NIPANIYA	174	226	76,840.00	53,788.00	23,052.00
2368	AMROHA	GAJRAULA	238725	Bairampur	117753	BERAMPUR	919	1193	405,620.00	283,934.00	121,686.00
2369	AMROHA	GAJRAULA	238725	Bairampur	117755	NAGLIYA BAHADURPUR	493	640	217,600.00	152,320.00	65,280.00
2370	AMROHA	GAJRAULA	238725	Bairampur	117754	SANIPUR KHURD	18	23	7,820.00	5,474.00	2,346.00
2371	AMROHA	GAJRAULA	238726	Baldana Hira Singh	117750	BALDANA HIRASIGH	976	1267	430,780.00	301,546.00	129,234.00
2372	AMROHA	GAJRAULA	238726	Baldana Hira Singh	117752	HAIBATPUR GOSAI	700	909	309,060.00	216,342.00	92,718.00
2373	AMROHA	GAJRAULA	265169	BANSLI	117751	BANSLI	670	870	295,800.00	207,060.00	88,740.00
2374	AMROHA	GAJRAULA	265169	BANSLI	117747	PANCH DEVLA	252	327	111,180.00	77,826.00	33,354.00
2375	AMROHA	GAJRAULA	238728	Bavanpur Mafi	117748	BAWANPURA MAFI	654	849	288,660.00	202,062.00	86,598.00
2376	AMROHA	GAJRAULA	238728	Bavanpur Mafi	117749	KHEDKIBHOOR MAFI	632	821	279,140.00	195,398.00	83,742.00
2377	AMROHA	GAJRAULA	265162	BEHLOL PUR	117680	BEHLOLPUR	1245	1617	549,780.00	384,846.00	164,934.00
2378	AMROHA	GAJRAULA	238733	Bijaura	118211	BIJAURA	2879	3738	1,270,920.00	889,644.00	381,276.00
2379	AMROHA	GAJRAULA	265158	CHHITRA	117717	CHHEETRA	905	1175	399,500.00	279,650.00	119,850.00
2380	AMROHA	GAJRAULA	265158	CHHITRA	117727	SADPUR	359	466	158,440.00	110,908.00	47,532.00
2381	AMROHA	GAJRAULA	265788	CHHOYA	118227	CHHOYA	1168	1517	515,780.00	361,046.00	154,734.00
2382	AMROHA	GAJRAULA	238735	Choharpur Mafi	117711	CHAUHARPUR MAFI	993	1289	438,260.00	306,782.00	131,478.00
2383	AMROHA	GAJRAULA	238735	Choharpur Mafi	117710	SALARPUR	518	673	228,820.00	160,174.00	68,646.00
2384	AMROHA	GAJRAULA	265789	DAGAR PURI	118237	DAGARPURI	1064	1382	469,880.00	328,916.00	140,964.00
2385	AMROHA	GAJRAULA	238736	Dakiya Bhoor	117729	DHAKIYA BHOOR	1167	1515	515,100.00	360,570.00	154,530.00
2386	AMROHA	GAJRAULA	238736	Dakiya Bhoor	117728	KHEDKIBHOOR KHALSA	329	427	145,180.00	101,626.00	43,554.00
2387	AMROHA	GAJRAULA	238738	Dehra Ghanshyam	117765	DEHRA GHANSHIYAM	698	906	308,040.00	215,628.00	92,412.00
2388	AMROHA	GAJRAULA	238738	Dehra Ghanshyam	117763	RAIPUR SHUMALI	754	979	332,860.00	233,002.00	99,858.00
2389	AMROHA	GAJRAULA	238739	Dhanauri Mafi	117780	BALDANA ASGARALI KHAN	619	804	273,360.00	191,352.00	82,008.00
2390	AMROHA	GAJRAULA	238739	Dhanauri Mafi	117782	DHANAUURI MAFI	1232	1600	544,000.00	380,800.00	163,200.00
2391	AMROHA	GAJRAULA	238741	Fatehpur Shumali	117716	FATEHPUR SHUMALI	1199	1557	529,380.00	370,566.00	158,814.00
2392	AMROHA	GAJRAULA	265160	GHASI PURA	117694	GHASIPURA	730	948	322,320.00	225,624.00	96,696.00
2393	AMROHA	GAJRAULA	265160	GHASI PURA	117693	SUNPURA KHURD	648	841	285,940.00	200,158.00	85,782.00
2394	AMROHA	GAJRAULA	265159	HASHAM PUR BUZURG	117738	HASHAMPUR BHOOR	607	788	267,920.00	187,544.00	80,376.00

SNo.	District Name	Block Name	LGD Gram Panchayat	Gram Panchayat Name	LGD Village Code	Village Name	TOT_P_2011	Projected Population 2023	Total fund	SBM fund (70 %)	CFC (30%)
1	2	3	4	5	6	7	8	9	10	11	12
2395	AMROHA	GAJRAULA	265159	HASHAM PUR BUZURG	117722	KAKRALA	315	409	139,060.00	97,342.00	41,718.00
2396	AMROHA	GAJRAULA	265159	HASHAM PUR BUZURG	117723	KATUPURA	343	445	151,300.00	105,910.00	45,390.00
2397	AMROHA	GAJRAULA	238743	Hoshangpur Gujar	117756	CHAUKPURI	433	562	191,080.00	133,756.00	57,324.00
2398	AMROHA	GAJRAULA	238743	Hoshangpur Gujar	117762	HOSHANGPUR GOJAR	466	605	205,700.00	143,990.00	61,710.00
2399	AMROHA	GAJRAULA	238743	Hoshangpur Gujar	117759	SHAHBAZPUR MAFI	406	527	179,180.00	125,426.00	53,754.00
2400	AMROHA	GAJRAULA	265787	KUDAINI	118204	KUDAINI	982	1275	433,500.00	303,450.00	130,050.00
2401	AMROHA	GAJRAULA	238754	Lakhmiya	117740	HAYATPUR	639	830	282,200.00	197,540.00	84,660.00
2402	AMROHA	GAJRAULA	238754	Lakhmiya	117741	LAKHMIYA	1043	1354	460,360.00	322,252.00	138,108.00
2403	AMROHA	GAJRAULA	265171	LISRI BUZURG	118229	LISDI BUZURG	1166	1514	514,760.00	360,332.00	154,428.00
2404	AMROHA	GAJRAULA	238759	Meerpur	117778	ATARI	303	393	133,620.00	93,534.00	40,086.00
2405	AMROHA	GAJRAULA	238759	Meerpur	117779	MEERPUR	881	1144	388,960.00	272,272.00	116,688.00
2406	AMROHA	GAJRAULA	238759	Meerpur	117777	MUREEDPUR	572	743	252,620.00	176,834.00	75,786.00
2407	AMROHA	GAJRAULA	238762	Nagala Mafi	117726	GANGDASPUR	207	269	91,460.00	64,022.00	27,438.00
2408	AMROHA	GAJRAULA	238762	Nagala Mafi	117758	NAGLA MAFI	766	995	338,300.00	236,810.00	101,490.00
2409	AMROHA	GAJRAULA	238762	Nagala Mafi	117757	SALEMPUR MAFI	161	209	71,060.00	49,742.00	21,318.00
2410	AMROHA	GAJRAULA	238762	Nagala Mafi	117725	TATARPUR SHARKI	756	982	333,880.00	233,716.00	100,164.00
2411	AMROHA	GAJRAULA	238768	Rahmapur Khalsa	117784	CHAK DHANAURI	198	257	87,380.00	61,166.00	26,214.00
2412	AMROHA	GAJRAULA	238768	Rahmapur Khalsa	117783	REHMAPUR KHALSA	921	1196	406,640.00	284,648.00	121,992.00
2413	AMROHA	GAJRAULA	238768	Rahmapur Khalsa	117785	SADARPUR	636	826	280,840.00	196,588.00	84,252.00
2414	AMROHA	GAJRAULA	238769	Rakheda	118212	RAKHERA	2707	3515	1,195,100.00	836,570.00	358,530.00
2415	AMROHA	GAJRAULA	238772	Saimla	118236	SEMLA	1167	1515	515,100.00	360,570.00	154,530.00
2416	AMROHA	GAJRAULA	238774	Sarkara Kalan	117721	SARKADA KALAN	1085	1409	479,060.00	335,342.00	143,718.00
2417	AMROHA	GAJRAULA	238784	Vajirpur urf Agapur	117746	MUBARAKPUR KHURD	514	667	226,780.00	158,746.00	68,034.00
2418	AMROHA	GAJRAULA	238784	Vajirpur urf Agapur	117743	WAZEERPUR URF AGAHPUR	604	784	266,560.00	186,592.00	79,968.00
2419	AMROHA	GAJRAULA	238786	Yak bagari	117771	BASTAURA MAFI	268	348	118,320.00	82,824.00	35,496.00
2420	AMROHA	GAJRAULA	238786	Yak bagari	117774	SHAHPUR BUZURG	223	290	98,600.00	69,020.00	29,580.00
2421	AMROHA	GAJRAULA	238786	Yak bagari	117773	YAKABGARI	1091	1417	481,780.00	337,246.00	144,534.00
2422	AMROHA	GANGESHWARI	238790	Bans Ka Khurd	118443	BANS KA KHURD	1103	1432	486,880.00	340,816.00	146,064.00
2423	AMROHA	GANGESHWARI	238804	Daulatpur Kalan	118447	DAULATPUR KALAN	1143	1484	504,560.00	353,192.00	151,368.00
2424	AMROHA	GANGESHWARI	238804	Daulatpur Kalan	118446	HAKAMPUR	732	950	323,000.00	226,100.00	96,900.00
2425	AMROHA	GANGESHWARI	238809	Dulhepur Ahir	118514	BUKHARIPUR	818	1062	361,080.00	252,756.00	108,324.00
2426	AMROHA	GANGESHWARI	238809	Dulhepur Ahir	118511	DULHEPUR AHEER	1082	1405	477,700.00	334,390.00	143,310.00
2427	AMROHA	GANGESHWARI	265208	GANGATKOLA	118435	GANGATKOLA	888	1153	392,020.00	274,414.00	117,606.00
2428	AMROHA	GANGESHWARI	265208	GANGATKOLA	118436	RUSTAMPUR KHADAR	616	800	272,000.00	190,400.00	81,600.00
2429	AMROHA	GANGESHWARI	238818	Jewra Mustkam	118461	KHARKHONDA MUSTAHKAM	331	430	146,200.00	102,340.00	43,860.00
2430	AMROHA	GANGESHWARI	238820	Khanaura	118497	KHANAURA	1019	1323	449,820.00	314,874.00	134,946.00
2431	AMROHA	GANGESHWARI	238826	Malakpur	118549	MIRZAPUR JUNUBI	513	666	226,440.00	158,508.00	67,932.00
2432	AMROHA	GANGESHWARI	265227	OGAR PUR	118519	OGARPUR	1156	1501	510,340.00	357,238.00	153,102.00
2433	AMROHA	GANGESHWARI	265231	PUTSAL	118531	PURSAL	1053	1367	464,780.00	325,346.00	139,434.00
2434	AMROHA	GANGESHWARI	265214	SHAHBAJ PUR GUJAR ETMALI	118460	MACHHRIYA	654	849	288,660.00	202,062.00	86,598.00
2435	AMROHA	GANGESHWARI	265214	SHAHBAJ PUR GUJAR ETMALI	118439	SHAHBAZPUR GUJAR MUSTQAM	181	235	79,900.00	55,930.00	23,970.00
2436	AMROHA	GANGESHWARI	265230	SIKANDRABAD	118529	SIKANDRABAD	1050	1363	463,420.00	324,394.00	139,026.00

SNo.	District Name	Block Name	LGD Gram Panchayat	Gram Panchayat Name	LGD Village Code	Village Name	TOT_P_2011	Projected Population 2023	Total fund	SBM fund (70 %)	CFC (30%)
1	2	3	4	5	6	7	8	9	10	11	12
2437	AMROHA	GANGESHWARI	265234	SIRSA KALA MUSTKAM	118548	SIRSA KALAN AHATMALI	373	484	164,560.00	115,192.00	49,368.00
2438	AMROHA	GANGESHWARI	265233	SOOBRA	118540	SOOBRA	995	1292	439,280.00	307,496.00	131,784.00
2439	AMROHA	HASANPUR	238853	Ahraula Ahmadyar khan	118289	AHRAULA AHMADYAR KHAN	1032	1340	455,600.00	318,920.00	136,680.00
2440	AMROHA	HASANPUR	238853	Ahraula Ahmadyar khan	118338	DOMKHERA	859	1115	379,100.00	265,370.00	113,730.00
2441	AMROHA	HASANPUR	242060	Ausa mafi	118299	Ausa Mafi	1177	1528	519,520.00	363,664.00	155,856.00
2442	AMROHA	HASANPUR	238855	BAGARPUR MUNJATTA	118406	BAGARPUR MUNJATTA	1227	1593	541,620.00	379,134.00	162,486.00
2443	AMROHA	HASANPUR	265189	BALA NANGAL	118304	BALA NAGAL	622	808	274,720.00	192,304.00	82,416.00
2444	AMROHA	HASANPUR	265189	BALA NANGAL	118307	FIROZABAD	597	775	263,500.00	184,450.00	79,050.00
2445	AMROHA	HASANPUR	238857	Baseda Khurd	118247	ABDIPUR	560	727	247,180.00	173,026.00	74,154.00
2446	AMROHA	HASANPUR	238857	Baseda Khurd	118248	BASERA KHURD	838	1088	369,920.00	258,944.00	110,976.00
2447	AMROHA	HASANPUR	238864	Chamar Patei	118364	CHAMAR PATAI	617	801	272,340.00	190,638.00	81,702.00
2448	AMROHA	HASANPUR	238864	Chamar Patei	118367	KASAMPUR JANOOBI	526	683	232,220.00	162,554.00	69,666.00
2449	AMROHA	HASANPUR	238864	Chamar Patei	118365	TAJPUR DUNGAR	462	600	204,000.00	142,800.00	61,200.00
2450	AMROHA	HASANPUR	265395	CHAUKOONI	118413	CHAKOONI	1095	1422	483,480.00	338,436.00	145,044.00
2451	AMROHA	HASANPUR	265395	CHAUKOONI	118414	MIRZAPUR DUNGAR	327	425	144,500.00	101,150.00	43,350.00
2452	AMROHA	HASANPUR	265178	DEHRI JAT	118267	DAULATPUR NEHRI	656	852	289,680.00	202,776.00	86,904.00
2453	AMROHA	HASANPUR	265178	DEHRI JAT	118266	DEHRI JAT	831	1079	366,860.00	256,802.00	110,058.00
2454	AMROHA	HASANPUR	238874	Gharaunt	118276	DAUDPUR MEHRUNNISA	649	843	286,620.00	200,634.00	85,986.00
2455	AMROHA	HASANPUR	238874	Gharaunt	118275	GHARAUNT	1116	1449	492,660.00	344,862.00	147,798.00
2456	AMROHA	HASANPUR	265184	GHOSI PURA	118272	GHOSIPURA	792	1028	349,520.00	244,664.00	104,856.00
2457	AMROHA	HASANPUR	265184	GHOSI PURA	118283	TELIPURA KHALSA	608	789	268,260.00	187,782.00	80,478.00
2458	AMROHA	HASANPUR	265779	HUSSAIN PUR	118394	HUSAINPUR	1029	1336	454,240.00	317,968.00	136,272.00
2459	AMROHA	HASANPUR	238878	Ishapur Sharki	118380	BHATAULA SHARKI	890	1156	393,040.00	275,128.00	117,912.00
2460	AMROHA	HASANPUR	238878	Ishapur Sharki	118379	ISAPUR SHARKI	987	1282	435,880.00	305,116.00	130,764.00
2461	AMROHA	HASANPUR	265182	JALALPUR KHURD	118274	HALEEMPUR	36	47	15,980.00	11,186.00	4,794.00
2462	AMROHA	HASANPUR	265182	JALALPUR KHURD	118270	JALALPUR KHURD	675	876	297,840.00	208,488.00	89,352.00
2463	AMROHA	HASANPUR	265182	JALALPUR KHURD	118273	KOTA	450	584	198,560.00	138,992.00	59,568.00
2464	AMROHA	HASANPUR	265182	JALALPUR KHURD	118269	NAGLIA JAT	437	567	192,780.00	134,946.00	57,834.00
2465	AMROHA	HASANPUR	238884	Khajuri	118254	HAFIZPUR	836	1085	368,900.00	258,230.00	110,670.00
2466	AMROHA	HASANPUR	238884	Khajuri	118253	KHAJOURI	594	771	262,140.00	183,498.00	78,642.00
2467	AMROHA	HASANPUR	238884	Khajuri	118265	SARKADA KHURD	335	435	147,900.00	103,530.00	44,370.00
2468	AMROHA	HASANPUR	238886	Koobi	118268	KOObI	1168	1517	515,780.00	361,046.00	154,734.00
2469	AMROHA	HASANPUR	265200	LATHEERA MAFI	118348	LATHEERA MAFI	1086	1410	479,400.00	335,580.00	143,820.00
2470	AMROHA	HASANPUR	238888	Luhari Bhoor	118280	LOHARI BHOOR	1081	1404	477,360.00	334,152.00	143,208.00
2471	AMROHA	HASANPUR	238888	Luhari Bhoor	118281	SABDALPUR SHUMALI	894	1161	394,740.00	276,318.00	118,422.00
2472	AMROHA	HASANPUR	265186	NAGALIYA MUNSHI	118298	NAGLIA MUNSHI	908	1179	400,860.00	280,602.00	120,258.00
2473	AMROHA	HASANPUR	265186	NAGALIYA MUNSHI	118292	RAJA NAGAL	621	806	274,040.00	191,828.00	82,212.00
2474	AMROHA	HASANPUR	265198	NOOR PUR KHURD	118354	NOORPUR KHURD	1245	1617	549,780.00	384,846.00	164,934.00
2475	AMROHA	HASANPUR	238893	Pandki	118400	PANDKI	1129	1466	498,440.00	348,908.00	149,532.00
2476	AMROHA	HASANPUR	238893	Pandki	118405	PURSAL	539	700	238,000.00	166,600.00	71,400.00
2477	AMROHA	HASANPUR	265776	PATEI BHOOR	118256	PATAI BHOOR	1085	1409	479,060.00	335,342.00	143,718.00
2478	AMROHA	HASANPUR	238894	Peethkhera	118284	PEETH KHERA	1050	1363	463,420.00	324,394.00	139,026.00

SNo.	District Name	Block Name	LGD Gram Panchayat	Gram Panchayat Name	LGD Village Code	Village Name	TOT_P_2011	Projected Population 2023	Total fund	SBM fund (70 %)	CFC (30%)
1	2	3	4	5	6	7	8	9	10	11	12
2479	AMROHA	HASANPUR	238894	Peethkhera	118285	TRILOKPUR	522	678	230,520.00	161,364.00	69,156.00
2480	AMROHA	HASANPUR	238897	Pipli Mekchand	118286	AMARPUR URF UMARPUR	304	395	134,300.00	94,010.00	40,290.00
2481	AMROHA	HASANPUR	238897	Pipli Mekchand	118271	PEEPLI MEGHCHAND	989	1284	436,560.00	305,592.00	130,968.00
2482	AMROHA	HASANPUR	238898	Poothi	118243	POOTHI	1208	1568	533,120.00	373,184.00	159,936.00
2483	AMROHA	HASANPUR	238899	Rajheda Bahadurpur	118277	BAHADURPUR	598	776	263,840.00	184,688.00	79,152.00
2484	AMROHA	HASANPUR	238899	Rajheda Bahadurpur	118278	RAJHERA	1101	1430	486,200.00	340,340.00	145,860.00
2485	AMROHA	HASANPUR	265205	ROOPA NANGAL	118407	ROOPA NAGAL	1013	1315	447,100.00	312,970.00	134,130.00
2486	AMROHA	HASANPUR	265187	SAHELIYA	118300	SAHELIA	1062	1379	468,860.00	328,202.00	140,658.00
2487	AMROHA	HASANPUR	265206	SIKRI BHOOR	118417	SEEKRI BHOOR	895	1162	395,080.00	276,556.00	118,524.00
2488	AMROHA	HASANPUR	265206	SIKRI BHOOR	118418	SEHDRA MILAK	735	954	324,360.00	227,052.00	97,308.00
2489	AMROHA	HASANPUR	238913	Taharpur	118261	SHAHPUR URF BHOTKHADERI	764	992	337,280.00	236,096.00	101,184.00
2490	AMROHA	HASANPUR	238913	Taharpur	118257	TAHARPUR	879	1141	387,940.00	271,558.00	116,382.00
2491	AMROHA	HASANPUR	265181	UDHAN PUR	118259	NASEERPUR	302	392	133,280.00	93,296.00	39,984.00
2492	AMROHA	HASANPUR	265181	UDHAN PUR	118260	UDHANPUR	709	921	313,140.00	219,198.00	93,942.00
2493	AMROHA	JOYA	264130	AHAMMADPUR DEVIPURA	118024	AHMADPUR DEVIPURA	884	1148	390,320.00	273,224.00	117,096.00
2494	AMROHA	JOYA	264130	AHAMMADPUR DEVIPURA	118023	JAMAPUR	239	310	105,400.00	73,780.00	31,620.00
2495	AMROHA	JOYA	238924	Badoniya	117996	BADAUNIYA	1051	1365	464,100.00	324,870.00	139,230.00
2496	AMROHA	JOYA	238924	Badoniya	117993	CHAK RUSTAMPUR	420	545	185,300.00	129,710.00	55,590.00
2497	AMROHA	JOYA	265726	BHATPURA MAFI	117659	BHATPURA MAFI	769	998	339,320.00	237,524.00	101,796.00
2498	AMROHA	JOYA	265726	BHATPURA MAFI	117661	NARAINA	683	887	301,580.00	211,106.00	90,474.00
2499	AMROHA	JOYA	238933	Chotipura	118010	CHAK MAJEEDPUR ATERNA	630	818	278,120.00	194,684.00	83,436.00
2500	AMROHA	JOYA	238933	Chotipura	118011	CHOTIPURA	596	774	263,160.00	184,212.00	78,948.00
2501	AMROHA	JOYA	238933	Chotipura	117970	NARENI	302	392	133,280.00	93,296.00	39,984.00
2502	AMROHA	JOYA	238937	Devipura Dhana Nagla	118125	DEVIPURA URF DHANA NAGLA	714	927	315,180.00	220,626.00	94,554.00
2503	AMROHA	JOYA	238937	Devipura Dhana Nagla	118126	NAGLI MEER SHAH	946	1228	417,520.00	292,264.00	125,256.00
2504	AMROHA	JOYA	264764	DHAKTORA	117979	DHAKTODA	707	918	312,120.00	218,484.00	93,636.00
2505	AMROHA	JOYA	264764	DHAKTORA	117977	MADHOWA MAFI	688	893	303,620.00	212,534.00	91,086.00
2506	AMROHA	JOYA	265727	DHELA NANGLA	118105	DHELA NAGLA	680	883	300,220.00	210,154.00	90,066.00
2507	AMROHA	JOYA	265727	DHELA NANGLA	118100	MANJUPURA	250	325	110,500.00	77,350.00	33,150.00
2508	AMROHA	JOYA	265727	DHELA NANGLA	118109	SHEKHUPURA GURJAR	508	660	224,400.00	157,080.00	67,320.00
2509	AMROHA	JOYA	264131	FARIDPUR AFZALPUR	118068	FAREEDPUR AFZALPUR	1137	1476	501,840.00	351,288.00	150,552.00
2510	AMROHA	JOYA	238945	Faundapur Sihali	117976	FAUNDAPUR	879	1141	387,940.00	271,558.00	116,382.00
2511	AMROHA	JOYA	238945	Faundapur Sihali	117975	SINHALI	582	756	257,040.00	179,928.00	77,112.00
2512	AMROHA	JOYA	238956	Husain pur Majra Manakjudi	118142	HUSAINPUR MAJRA MANAK JORI	745	967	328,780.00	230,146.00	98,634.00
2513	AMROHA	JOYA	238956	Husain pur Majra Manakjudi	118143	UMAR MOHAMMADPUR	1149	1492	507,280.00	355,096.00	152,184.00
2514	AMROHA	JOYA	238958	Int Ka Rada	118028	INT KA RADHA	858	1114	378,760.00	265,132.00	113,628.00
2515	AMROHA	JOYA	238958	Int Ka Rada	118027	NAIPURA	741	962	327,080.00	228,956.00	98,124.00
2516	AMROHA	JOYA	238959	Jagga Nagla	118107	JAGGA NAGLA	937	1217	413,780.00	289,646.00	124,134.00
2517	AMROHA	JOYA	238959	Jagga Nagla	118107	SHEHZADPUR KHURD	138	179	60,860.00	42,602.00	18,258.00
2518	AMROHA	JOYA	238961	Jalalpur Umar	118050	JALALPUR UMAR	955	1240	421,600.00	295,120.00	126,480.00
2519	AMROHA	JOYA	238961	Jalalpur Umar	118043	KUWAN KHERA	572	743	252,620.00	176,834.00	75,786.00
2520	AMROHA	JOYA	264763	KARAN PUR	118151	KARANPUR	1120	1454	494,360.00	346,052.00	148,308.00

SNo.	District Name	Block Name	LGD Gram Panchayat	Gram Panchayat Name	LGD Village Code	Village Name	TOT_P_2011	Projected Population 2023	Total fund	SBM fund (70 %)	CFC (30%)
1	2	3	4	5	6	7	8	9	10	11	12
2521	AMROHA	JOYA	238975	Koobi	117990	KOObI	1051	1365	464,100.00	324,870.00	139,230.00
2522	AMROHA	JOYA	238977	Majhola Khurd	118136	CHAK WARASPUR	463	601	204,340.00	143,038.00	61,302.00
2523	AMROHA	JOYA	238977	Majhola Khurd	118129	MAJHAULA KHURD	917	1191	404,940.00	283,458.00	121,482.00
2524	AMROHA	JOYA	238978	Majholi	118128	KARAR NAGAR URF KADAPUR	513	666	226,440.00	158,508.00	67,932.00
2525	AMROHA	JOYA	238978	Majholi	118128	MAJHAULI	1038	1348	458,320.00	320,824.00	137,496.00
2526	AMROHA	JOYA	265728	MAKANPUR	118041	DANPUR	190	247	83,980.00	58,786.00	25,194.00
2527	AMROHA	JOYA	265728	MAKANPUR	118040	MAKANPUR	356	462	157,080.00	109,956.00	47,124.00
2528	AMROHA	JOYA	265728	MAKANPUR	118036	NAGLA KALAN	260	338	114,920.00	80,444.00	34,476.00
2529	AMROHA	JOYA	265728	MAKANPUR	118044	NIZAM NAGLA	258	335	113,900.00	79,730.00	34,170.00
2530	AMROHA	JOYA	265728	MAKANPUR	118042	SARKADI MUNDI	276	358	121,720.00	85,204.00	36,516.00
2531	AMROHA	JOYA	265728	MAKANPUR	118039	WASIPUR	218	283	96,220.00	67,354.00	28,866.00
2532	AMROHA	JOYA	264820	MALIPUR	118138	AFZALPUR	292	379	128,860.00	90,202.00	38,658.00
2533	AMROHA	JOYA	264820	MALIPUR	118124	DAULATPURI	87	113	38,420.00	26,894.00	11,526.00
2534	AMROHA	JOYA	264820	MALIPUR	118139	MALIPUR	690	896	304,640.00	213,248.00	91,392.00
2535	AMROHA	JOYA	238980	Manakjudi	118144	KHANPUR MAJRA MANAKJOORI	678	880	299,200.00	209,440.00	89,760.00
2536	AMROHA	JOYA	238980	Manakjudi	118137	MANAK JOORI	964	1252	425,680.00	297,976.00	127,704.00
2537	AMROHA	JOYA	238983	Maudhi Jat	118165	IMNIPUR	210	273	92,820.00	64,974.00	27,846.00
2538	AMROHA	JOYA	238983	Maudhi Jat	118173	MAURIJAT	776	1008	342,720.00	239,904.00	102,816.00
2539	AMROHA	JOYA	238983	Maudhi Jat	118164	TARUPUR AWWAL	135	175	59,500.00	41,650.00	17,850.00
2540	AMROHA	JOYA	238983	Maudhi Jat	118162	TARUPUR DOYAM	7	9	3,060.00	2,142.00	918.00
2541	AMROHA	JOYA	238983	Maudhi Jat	118163	WARASPUR KALAN	473	614	208,760.00	146,132.00	62,628.00
2542	AMROHA	JOYA	265729	MEERPUR	118075	MEERPUR	1155	1500	510,000.00	357,000.00	153,000.00
2543	AMROHA	JOYA	265730	MILAK SHAH PUR	117967	MILAK SHAH PUR	855	1110	377,400.00	264,180.00	113,220.00
2544	AMROHA	JOYA	265730	MILAK SHAH PUR	117968	SHEKHUPURA MAJRA KARAUNDI	234	304	103,360.00	72,352.00	31,008.00
2545	AMROHA	JOYA	238985	Mithanpur	118093	CHAK SURATPUR	105	136	46,240.00	32,368.00	13,872.00
2546	AMROHA	JOYA	238985	Mithanpur	118091	MITHANPUR	1165	1513	514,420.00	360,094.00	154,326.00
2547	AMROHA	JOYA	238985	Mithanpur	118088	SHAREEFPURA MAJRA SIWORA	866	1124	382,160.00	267,512.00	114,648.00
2548	AMROHA	JOYA	238986	Mohammadpur	118026	SHAHDARA URF FAYYAZNAGAR	632	821	279,140.00	195,398.00	83,742.00
2549	AMROHA	JOYA	264074	MUNIMPUR BAISPUR	118103	MUNEEMPUR BAIGPUR	1004	1304	443,360.00	310,352.00	133,008.00
2550	AMROHA	JOYA	238988	Nanhera Rajput	118089	NANHERA RAJPOOT	1031	1339	455,260.00	318,682.00	136,578.00
2551	AMROHA	JOYA	238988	Nanhera Rajput	118094	NAZARPUR RAJPOOT	523	679	230,860.00	161,602.00	69,258.00
2552	AMROHA	JOYA	238991	Nili Kheri	118092	JAMALPURI MAJRA NEELI KHERI	738	958	325,720.00	228,004.00	97,716.00
2553	AMROHA	JOYA	239000	Prithvipur Kalan	118166	PRITHVIPUR KALAN	1222	1587	539,580.00	377,706.00	161,874.00
2554	AMROHA	JOYA	239002	Raghunathpur	118123	RAGHUNATHPUR	1055	1370	465,800.00	326,060.00	139,740.00
2555	AMROHA	JOYA	239004	Raipur Shahzadpur	118025	RAIPUR URF SHEHZADPUR	689	895	304,300.00	213,010.00	91,290.00
2556	AMROHA	JOYA	265740	SALEMPUR MAJHRA ATRASI	118009	HAKAMPUR	668	867	294,780.00	206,346.00	88,434.00
2557	AMROHA	JOYA	265740	SALEMPUR MAJHRA ATRASI	118022	SALEMPUR MAJRA ATRASI	1101	1430	486,200.00	340,340.00	145,860.00
2558	AMROHA	JOYA	239014	Shahbazpur Kalan	118012	FAREEDPUR NIKAT RAJABPUR	949	1232	418,880.00	293,216.00	125,664.00
2559	AMROHA	JOYA	239014	Shahbazpur Kalan	118013	SHAHBAZPUR KALAN	942	1223	415,820.00	291,074.00	124,746.00
2560	AMROHA	JOYA	239020	Sibora	118112	RASOOLPUR GURJAR	779	1011	343,740.00	240,618.00	103,122.00
2561	AMROHA	JOYA	239020	Sibora	118117	SIBORA	958	1244	422,960.00	296,072.00	126,888.00
2562	AMROHA	JOYA	265741	SIRSA MANIHAAR	118171	MUZAFFARPUR PATTI	70	91	30,940.00	21,658.00	9,282.00

SNo.	District Name	Block Name	LGD Gram Panchayat	Gram Panchayat Name	LGD Village Code	Village Name	TOT_P_2011	Projected Population 2023	Total fund	SBM fund (70 %)	CFC (30%)
1	2	3	4	5	6	7	8	9	10	11	12
2563	AMROHA	JOYA	265741	SIRSA MANIHAAR	118180	NAURANGI	480	623	211,820.00	148,274.00	63,546.00
2564	AMROHA	JOYA	265741	SIRSA MANIHAAR	118170	SIRSA MANIHAR	607	788	267,920.00	187,544.00	80,376.00
2565	AMROHA	JOYA	239026	Umari Janib Garb	117974	CHAK MAHMOOD	114	148	50,320.00	35,224.00	15,096.00
2566	AMROHA	JOYA	239026	Umari Janib Garb	117972	UMRI JANIB GARB	941	1222	415,480.00	290,836.00	124,644.00
2567	AURAIYA	ACHCHALDA	46419	AILI	148316	AILI	1043	1354	460,360.00	322,252.00	138,108.00
2568	AURAIYA	ACHCHALDA	46419	AILI	148317	BALKHANDPUR	598	776	263,840.00	184,688.00	79,152.00
2569	AURAIYA	ACHCHALDA	46423	BAILIPUR	148297	BAILIPUR	1050	1363	463,420.00	324,394.00	139,026.00
2570	AURAIYA	ACHCHALDA	46424	BAJHERA	148285	AMALA	263	341	115,940.00	81,158.00	34,782.00
2571	AURAIYA	ACHCHALDA	46424	BAJHERA	148284	BAJHERA	645	837	284,580.00	199,206.00	85,374.00
2572	AURAIYA	ACHCHALDA	46424	BAJHERA	148286	NAGLA ANDHIYIRI	679	882	299,880.00	209,916.00	89,964.00
2573	AURAIYA	ACHCHALDA	46431	BHUREPUR	148333	BHUREPUR	1087	1411	479,740.00	335,818.00	143,922.00
2574	AURAIYA	ACHCHALDA	46431	BHUREPUR	148332	PALHARI	309	401	136,340.00	95,438.00	40,902.00
2575	AURAIYA	ACHCHALDA	46433	CHANDAIA	148314	CHANDAIA	1248	1620	550,800.00	385,560.00	165,240.00
2576	AURAIYA	ACHCHALDA	46433	CHANDAIA	148315	PURWA BHARA MAL	863	1121	381,140.00	266,798.00	114,342.00
2577	AURAIYA	ACHCHALDA	46434	CHANDPURA	148280	CHANDPURA	771	1001	340,340.00	238,238.00	102,102.00
2578	AURAIYA	ACHCHALDA	46434	CHANDPURA	148275	LACHHMANPUR MAFI	513	666	226,440.00	158,508.00	67,932.00
2579	AURAIYA	ACHCHALDA	46434	CHANDPURA	148272	MISHRIPUR	679	882	299,880.00	209,916.00	89,964.00
2580	AURAIYA	ACHCHALDA	46440	DHARAMPUR JAHURALI	148340	DHARAMPUR JAHURALI	900	1169	397,460.00	278,222.00	119,238.00
2581	AURAIYA	ACHCHALDA	46440	DHARAMPUR JAHURALI	148341	KASIM NAGAR	732	950	323,000.00	226,100.00	96,900.00
2582	AURAIYA	ACHCHALDA	46440	DHARAMPUR JAHURALI	148342	LAHROI	629	817	277,780.00	194,446.00	83,334.00
2583	AURAIYA	ACHCHALDA	46441	DORIA	148266	DORIA	1035	1344	456,960.00	319,872.00	137,088.00
2584	AURAIYA	ACHCHALDA	46441	DORIA	148267	NADOOPUR	250	325	110,500.00	77,350.00	33,150.00
2585	AURAIYA	ACHCHALDA	46441	DORIA	148268	PASAIPUR	404	525	178,500.00	124,950.00	53,550.00
2586	AURAIYA	ACHCHALDA	46448	HASANPUR AHIRAN	148277	GANSI PUR	707	918	312,120.00	218,484.00	93,636.00
2587	AURAIYA	ACHCHALDA	46448	HASANPUR AHIRAN	148278	HASANPUR AHIRAN	1016	1319	448,460.00	313,922.00	134,538.00
2588	AURAIYA	ACHCHALDA	46450	JALALPUR PHAPHUND	148328	GAHESAR	915	1188	403,920.00	282,744.00	121,176.00
2589	AURAIYA	ACHCHALDA	46450	JALALPUR PHAPHUND	148339	JALALPUR PHAPHUND	648	841	285,940.00	200,158.00	85,782.00
2590	AURAIYA	ACHCHALDA	46453	LIDHAURA	148255	LIDHORA	787	1022	347,480.00	243,236.00	104,244.00
2591	AURAIYA	ACHCHALDA	46453	LIDHAURA	148247	MAKRANPUR PHAPHOOND	702	911	309,740.00	216,818.00	92,922.00
2592	AURAIYA	ACHCHALDA	46454	MANIKPUR	148274	MANIKPUR	826	1072	364,480.00	255,136.00	109,344.00
2593	AURAIYA	ACHCHALDA	46454	MANIKPUR	148273	NANAKPUR	796	1034	351,560.00	246,092.00	105,468.00
2594	AURAIYA	ACHCHALDA	46458	NALHUPUR	148281	BAGHUA	989	1284	436,560.00	305,592.00	130,968.00
2595	AURAIYA	ACHCHALDA	46458	NALHUPUR	148279	NALHUPUR	1177	1528	519,520.00	363,664.00	155,856.00
2596	AURAIYA	ACHCHALDA	266293	PAITUA	148241	PAINTUA	555	721	245,140.00	171,598.00	73,542.00
2597	AURAIYA	ACHCHALDA	266293	PAITUA	148240	PURWA CHANDRAMAN	336	436	148,240.00	103,768.00	44,472.00
2598	AURAIYA	ACHCHALDA	266293	PAITUA	148246	PURWA DHAMOO PHAPHOOND	216	280	95,200.00	66,640.00	28,560.00
2599	AURAIYA	ACHCHALDA	46460	PURANPUR	148288	GHANGARPUR	701	910	309,400.00	216,580.00	92,820.00
2600	AURAIYA	ACHCHALDA	46460	PURANPUR	148289	PURANPUR	1078	1400	476,000.00	333,200.00	142,800.00
2601	AURAIYA	ACHCHALDA	46461	PURWA ASHA	148335	CHANDRAUA PHAPHUND	444	576	195,840.00	137,088.00	58,752.00
2602	AURAIYA	ACHCHALDA	46461	PURWA ASHA	148336	PURWA ASHA	1276	1657	563,380.00	394,366.00	169,014.00
2603	AURAIYA	ACHCHALDA	46462	PURWA MAKAI	148320	PURWA MAKAI	972	1262	429,080.00	300,356.00	128,724.00
2604	AURAIYA	ACHCHALDA	46462	PURWA MAKAI	148321	SHAHPUR	894	1161	394,740.00	276,318.00	118,422.00

SNo.	District Name	Block Name	LGD Gram Panchayat	Gram Panchayat Name	LGD Village Code	Village Name	TOT_P_2011	Projected Population 2023	Total fund	SBM fund (70 %)	CFC (30%)
1	2	3	4	5	6	7	8	9	10	11	12
2605	AURAIYA	ACHCHALDA	46463	PURWA PATTI	148307	PURWA PATTI	1277	1658	563,720.00	394,604.00	169,116.00
2606	AURAIYA	ACHCHALDA	46464	RAIPUR PHAPHOOND	148260	CHANDPUR GARHIA	497	645	219,300.00	153,510.00	65,790.00
2607	AURAIYA	ACHCHALDA	46464	RAIPUR PHAPHOOND	148258	PURWA KHUMAN	292	379	128,860.00	90,202.00	38,658.00
2608	AURAIYA	ACHCHALDA	46464	RAIPUR PHAPHOOND	148265	RAIPUR PHAPHOOND	361	469	159,460.00	111,622.00	47,838.00
2609	AURAIYA	ACHCHALDA	46464	RAIPUR PHAPHOOND	148261	RUPPUR PHAPHOOND	493	640	217,600.00	152,320.00	65,280.00
2610	AURAIYA	ACHCHALDA	46464	RAIPUR PHAPHOOND	148264	SITaura	263	341	115,940.00	81,158.00	34,782.00
2611	AURAIYA	ACHCHALDA	266283	SARAI KHATI	148325	SARAI KHATI	1081	1404	477,360.00	334,152.00	143,208.00
2612	AURAIYA	ACHCHALDA	46471	SHAHOOPUR	148310	MALIKPUR MISRIPUR	542	704	239,360.00	167,552.00	71,808.00
2613	AURAIYA	ACHCHALDA	46471	SHAHOOPUR	148302	SHAHOOPUR	959	1245	423,300.00	296,310.00	126,990.00
2614	AURAIYA	ACHCHALDA	266285	TILAKPUR SARMEDE	148318	TILAKPUR SAKHERI	1107	1437	488,580.00	342,006.00	146,574.00
2615	AURAIYA	ACHCHALDA	46474	URELAPUR	148309	PURWA BHADAURIA RURU	271	352	119,680.00	83,776.00	35,904.00
2616	AURAIYA	ACHCHALDA	46474	URELAPUR	148308	URELAPUR	1022	1327	451,180.00	315,826.00	135,354.00
2617	AURAIYA	AJITMAL	46538	BARUVAI	939974	WARWAI	1223	1588	539,920.00	377,944.00	161,976.00
2618	AURAIYA	AJITMAL	46482	BERI DHANKAR	148496	BERI DHANKAR	1062	1379	468,860.00	328,202.00	140,658.00
2619	AURAIYA	AJITMAL	46482	BERI DHANKAR	148498	DURBASHPUR	1291	1676	569,840.00	398,888.00	170,952.00
2620	AURAIYA	AJITMAL	46486	BHUREYPUR KALAN	148469	BHUREYPUR KALAN	1094	1420	482,800.00	337,960.00	144,840.00
2621	AURAIYA	AJITMAL	46486	BHUREYPUR KALAN	148468	SIKRORI	653	848	288,320.00	201,824.00	86,496.00
2622	AURAIYA	AJITMAL	46491	CHAK SAKATAPUR	148490	ADAMPUR	713	926	314,840.00	220,388.00	94,452.00
2623	AURAIYA	AJITMAL	46491	CHAK SAKATAPUR	148489	CHAK SAKATAPUR	706	917	311,780.00	218,246.00	93,534.00
2624	AURAIYA	AJITMAL	266265	CHANDNAPUR DAYAL SINGH	148549	CHANDNAPUR DAYAL SINGH	1287	1671	568,140.00	397,698.00	170,442.00
2625	AURAIYA	AJITMAL	46493	CHANDPUR	148520	CHANDPUR	920	1195	406,300.00	284,410.00	121,890.00
2626	AURAIYA	AJITMAL	46493	CHANDPUR	148519	KAKRAHIYA	712	924	314,160.00	219,912.00	94,248.00
2627	AURAIYA	AJITMAL	46498	DARBATPUR	148445	DARBATPUR	1133	1471	500,140.00	350,098.00	150,042.00
2628	AURAIYA	AJITMAL	46498	DARBATPUR	148446	KAMAL PUR	326	423	143,820.00	100,674.00	43,146.00
2629	AURAIYA	AJITMAL	46499	GANGDAS PUR	148457	CHANDUPUR	823	1069	363,460.00	254,422.00	109,038.00
2630	AURAIYA	AJITMAL	46500	GAUHANI KALAN	148480	NAKHATPUR	1	1	340.00	238.00	102.00
2631	AURAIYA	AJITMAL	46501	GAUHANI KHURD	148483	BANSIYAPUR	106	138	46,920.00	32,844.00	14,076.00
2632	AURAIYA	AJITMAL	46501	GAUHANI KHURD	148484	GAUHANI KHURD	653	848	288,320.00	201,824.00	86,496.00
2633	AURAIYA	AJITMAL	266259	HAFIZ PUR	148452	HAFIZPUR	1291	1676	569,840.00	398,888.00	170,952.00
2634	AURAIYA	AJITMAL	46504	HAZRATPUR	148472	HAZRATPUR	880	1143	388,620.00	272,034.00	116,586.00
2635	AURAIYA	AJITMAL	46504	HAZRATPUR	148474	RASULPUR SUJAN SINGH	436	566	192,440.00	134,708.00	57,732.00
2636	AURAIYA	AJITMAL	46509	JALUPUR	148543	JALUPUR	1138	1478	502,520.00	351,764.00	150,756.00
2637	AURAIYA	AJITMAL	46509	JALUPUR	148544	TATARPUR KHURD	465	604	205,360.00	143,752.00	61,608.00
2638	AURAIYA	AJITMAL	46516	PACHDEORA	148478	GYANPUR PRATAP SINGH	221	287	97,580.00	68,306.00	29,274.00
2639	AURAIYA	AJITMAL	46516	PACHDEORA	148479	JAJPUR	437	567	192,780.00	134,946.00	57,834.00
2640	AURAIYA	AJITMAL	46516	PACHDEORA	148485	PACHDEORA	937	1217	413,780.00	289,646.00	124,134.00
2641	AURAIYA	AJITMAL	46520	RATANPUR GADIYA	148509	RASULPUR KALAN	917	1191	404,940.00	283,458.00	121,482.00
2642	AURAIYA	AJITMAL	46520	RATANPUR GADIYA	148506	RATANPUR GARIA	1176	1527	519,180.00	363,426.00	155,754.00
2643	AURAIYA	AJITMAL	46523	SAIDPUR	148502	SAIDPUR	1130	1467	498,780.00	349,146.00	149,634.00
2644	AURAIYA	AJITMAL	46523	SAIDPUR	148503	SUNDARIPUR	310	403	137,020.00	95,914.00	41,106.00
2645	AURAIYA	AJITMAL	46525	SARAI AMILIYA	148495	NIYAMATPUR	720	935	317,900.00	222,530.00	95,370.00
2646	AURAIYA	AJITMAL	46525	SARAI AMILIYA	148493	SARAI AMILIYA	471	612	208,080.00	145,656.00	62,424.00

SNo.	District Name	Block Name	LGD Gram Panchayat	Gram Panchayat Name	LGD Village Code	Village Name	TOT_P_2011	Projected Population 2023	Total fund	SBM fund (70 %)	CFC (30%)
1	2	3	4	5	6	7	8	9	10	11	12
2647	AURAIYA	AJITMAL	46526	SARAI TADAWA	148530	GOKULPUR	285	370	125,800.00	88,060.00	37,740.00
2648	AURAIYA	AJITMAL	46526	SARAI TADAWA	148529	MEERPUR PITAM SINGH	103	134	45,560.00	31,892.00	13,668.00
2649	AURAIYA	AJITMAL	46526	SARAI TADAWA	148532	SARAI TADAWA	725	941	319,940.00	223,958.00	95,982.00
2650	AURAIYA	AJITMAL	46526	SARAI TADAWA	148368	UMMERPUR	945	1227	417,180.00	292,026.00	125,154.00
2651	AURAIYA	AJITMAL	266256	SATHENDI	148521	SATEHRI	1181	1533	521,220.00	364,854.00	156,366.00
2652	AURAIYA	AJITMAL	46529	SEOPUR	148497	BERI KAPARIYA	1173	1523	517,820.00	362,474.00	155,346.00
2653	AURAIYA	AJITMAL	46529	SEOPUR	148505	SEOPUR	941	1222	415,480.00	290,836.00	124,644.00
2654	AURAIYA	AJITMAL	46530	SHAHBAJPUR	148475	SHAHBAJPUR	952	1236	420,240.00	294,168.00	126,072.00
2655	AURAIYA	AJITMAL	46530	SHAHBAJPUR	148475	SHAHPUR TUMARIA	952	1236	420,240.00	294,168.00	126,072.00
2656	AURAIYA	AJITMAL	46532	SHAHPUR VAINDI	148451	SHAHPUR VAIDI	1212	1574	535,160.00	374,612.00	160,548.00
2657	AURAIYA	AJITMAL	46505	YADUBANSH PUR	148447	JADBANSPUR	1266	1644	558,960.00	391,272.00	167,688.00
2658	AURAIYA	AJITMAL	46505	YADUBANSH PUR	148448	RAMPUR KHUDAPUR	826	1072	364,480.00	255,136.00	109,344.00
2659	AURAIYA	AURAIYA	46540	AJANPUR	148769	AJANPUR	701	910	309,400.00	216,580.00	92,820.00
2660	AURAIYA	AURAIYA	46540	AJANPUR	148770	SARIYAPUR	508	660	224,400.00	157,080.00	67,320.00
2661	AURAIYA	AURAIYA	46540	AJANPUR	148781	TIKOLI	312	405	137,700.00	96,390.00	41,310.00
2662	AURAIYA	AURAIYA	46544	ASEWA	148697	ASEWA	1270	1649	560,660.00	392,462.00	168,198.00
2663	AURAIYA	AURAIYA	46547	BABAYAN	148698	BABAYAN	1336	1735	589,900.00	412,930.00	176,970.00
2664	AURAIYA	AURAIYA	46547	BABAYAN	148702	NAWADA MAHIPAT SHAH	580	753	256,020.00	179,214.00	76,806.00
2665	AURAIYA	AURAIYA	266322	BAKAR PUR	148737	BAKARPUR	909	1180	401,200.00	280,840.00	120,360.00
2666	AURAIYA	AURAIYA	46550	BARBATPUR	148707	BARBATPUR	623	809	275,060.00	192,542.00	82,518.00
2667	AURAIYA	AURAIYA	46550	BARBATPUR	148703	BARDAULI	63	82	27,880.00	19,516.00	8,364.00
2668	AURAIYA	AURAIYA	46550	BARBATPUR	148705	GUNJ	421	547	185,980.00	130,186.00	55,794.00
2669	AURAIYA	AURAIYA	46550	BARBATPUR	148704	TATARPUR KALAN	368	478	162,520.00	113,764.00	48,756.00
2670	AURAIYA	AURAIYA	46551	BARIPUR MAPHI	148838	BARIPUR MAPHI	754	979	332,860.00	233,002.00	99,858.00
2671	AURAIYA	AURAIYA	46551	BARIPUR MAPHI	148797	BHIKHAPUR	588	763	259,420.00	181,594.00	77,826.00
2672	AURAIYA	AURAIYA	46554	BHARARIPUR	148837	BHARARIPUR	1334	1732	588,880.00	412,216.00	176,664.00
2673	AURAIYA	AURAIYA	46554	BHARARIPUR	148836	KUMAHAPUR	306	397	134,980.00	94,486.00	40,494.00
2674	AURAIYA	AURAIYA	46556	BHARTAUL	148711	BHARTAUL	1219	1583	538,220.00	376,754.00	161,466.00
2675	AURAIYA	AURAIYA	46562	CHAUKI	148718	CHAUKI	781	1014	344,760.00	241,332.00	103,428.00
2676	AURAIYA	AURAIYA	46562	CHAUKI	148719	GUJARI	397	515	175,100.00	122,570.00	52,530.00
2677	AURAIYA	AURAIYA	46562	CHAUKI	148720	MAHMOODPUR DARYAV SINGH	780	1013	344,420.00	241,094.00	103,326.00
2678	AURAIYA	AURAIYA	46565	DASPUR	148777	DASPUR	1140	1480	503,200.00	352,240.00	150,960.00
2679	AURAIYA	AURAIYA	46566	DHAMSAINEE	148818	DHAMSAINEE	666	865	294,100.00	205,870.00	88,230.00
2680	AURAIYA	AURAIYA	46566	DHAMSAINEE	148819	MARDANA	578	750	255,000.00	178,500.00	76,500.00
2681	AURAIYA	AURAIYA	46567	DHANAUPUR	148700	DHANAUPUR	1034	1343	456,620.00	319,634.00	136,986.00
2682	AURAIYA	AURAIYA	46570	FATEHPUR KARAM	148748	FATEHPUR KARAM	717	931	316,540.00	221,578.00	94,962.00
2683	AURAIYA	AURAIYA	46570	FATEHPUR KARAM	148749	VIKRAMPUR	954	1239	421,260.00	294,882.00	126,378.00
2684	AURAIYA	AURAIYA	46572	HASULIYA	148736	HASULIYA	1226	1592	541,280.00	378,896.00	162,384.00
2685	AURAIYA	AURAIYA	46574	INGUTHIYA	148756	INGUTHIYA	889	1154	392,360.00	274,652.00	117,708.00
2686	AURAIYA	AURAIYA	46574	INGUTHIYA	148760	RAJANDAJPUR	405	526	178,840.00	125,188.00	53,652.00
2687	AURAIYA	AURAIYA	46574	INGUTHIYA	148757	SIKHOLA	339	440	149,600.00	104,720.00	44,880.00
2688	AURAIYA	AURAIYA	266318	JALOKHAR	148782	JALOKHAR	882	1145	389,300.00	272,510.00	116,790.00

SNo.	District Name	Block Name	LGD Gram Panchayat	Gram Panchayat Name	LGD Village Code	Village Name	TOT_P_2011	Projected Population 2023	Total fund	SBM fund (70 %)	CFC (30%)
1	2	3	4	5	6	7	8	9	10	11	12
2689	AURAIYA	AURAIYA	266318	JALOKHAR	148785	KULHUPUR	689	895	304,300.00	213,010.00	91,290.00
2690	AURAIYA	AURAIYA	46580	JUHIKHA	148706	JUHIKHA	1032	1340	455,600.00	318,920.00	136,680.00
2691	AURAIYA	AURAIYA	46582	KARAMPUR	148750	KARAMPUR	1210	1571	534,140.00	373,898.00	160,242.00
2692	AURAIYA	AURAIYA	46584	KASBA KHANPUR	148853	KASBA KHANPUR	11938	15500	10,927,500.00	7,649,250.00	3,278,250.00
2693	AURAIYA	AURAIYA	46586	KEONTRA	148851	BHADAURA	251	326	110,840.00	77,588.00	33,252.00
2694	AURAIYA	AURAIYA	46587	KHARKA	148789	BASANTPUR	596	774	263,160.00	184,212.00	78,948.00
2695	AURAIYA	AURAIYA	46587	KHARKA	148791	DWARIKAPUR AURAIYA	620	805	273,700.00	191,590.00	82,110.00
2696	AURAIYA	AURAIYA	46587	KHARKA	148788	KHARKA	1121	1456	495,040.00	346,528.00	148,512.00
2697	AURAIYA	AURAIYA	46587	KHARKA	148796	PAIGAMPURPUR	468	608	206,720.00	144,704.00	62,016.00
2698	AURAIYA	AURAIYA	266335	KUNWARDE PUR	148734	KESHIPUR	360	467	158,780.00	111,146.00	47,634.00
2699	AURAIYA	AURAIYA	266335	KUNWARDE PUR	148735	KUNWAR DEOPUR	707	918	312,120.00	218,484.00	93,636.00
2700	AURAIYA	AURAIYA	46591	MAHEWA	148708	MAHEWA	996	1293	439,620.00	307,734.00	131,886.00
2701	AURAIYA	AURAIYA	46591	MAHEWA	148709	NAGLA BANARAS	651	845	287,300.00	201,110.00	86,190.00
2702	AURAIYA	AURAIYA	46592	MAI	148743	ASTA	520	675	229,500.00	160,650.00	68,850.00
2703	AURAIYA	AURAIYA	46592	MAI	148742	MAI	946	1228	417,520.00	292,264.00	125,256.00
2704	AURAIYA	AURAIYA	46592	MAI	148741	MANPUR	1026	1332	452,880.00	317,016.00	135,864.00
2705	AURAIYA	AURAIYA	46593	MALEHPUR	148763	FARIDPUR	956	1241	421,940.00	295,358.00	126,582.00
2706	AURAIYA	AURAIYA	46593	MALEHPUR	148764	MALEHPUR	981	1274	433,160.00	303,212.00	129,948.00
2707	AURAIYA	AURAIYA	266330	MANSUKH PUR	148729	MANSUKHPUR	514	667	226,780.00	158,746.00	68,034.00
2708	AURAIYA	AURAIYA	266330	MANSUKH PUR	148730	MISHRAPUR PRATAP SINGH	338	439	149,260.00	104,482.00	44,778.00
2709	AURAIYA	AURAIYA	266330	MANSUKH PUR	148728	TAKPURA	204	265	90,100.00	63,070.00	27,030.00
2710	AURAIYA	AURAIYA	46596	NANDGAON	148848	MARNAI	415	539	183,260.00	128,282.00	54,978.00
2711	AURAIYA	AURAIYA	46596	NANDGAON	148847	NANDGAON	646	839	285,260.00	199,682.00	85,578.00
2712	AURAIYA	AURAIYA	46596	NANDGAON	148799	PARSOTTAMPUR	231	300	102,000.00	71,400.00	30,600.00
2713	AURAIYA	AURAIYA	46604	PAYAGPUR	148752	PAYAGPUR	774	1005	341,700.00	239,190.00	102,510.00
2714	AURAIYA	AURAIYA	46604	PAYAGPUR	148751	SEKHPUR KARAM	513	666	226,440.00	158,508.00	67,932.00
2715	AURAIYA	AURAIYA	46605	PURWA RAHAT	148844	PURWA RAHAT	1222	1587	539,580.00	377,706.00	161,874.00
2716	AURAIYA	AURAIYA	266337	RAJAUHA PUR	148753	RAJOHAPUR	1128	1465	498,100.00	348,670.00	149,430.00
2717	AURAIYA	AURAIYA	266339	RAJPURA	148686	HAZIPURA	184	239	81,260.00	56,882.00	24,378.00
2718	AURAIYA	AURAIYA	266339	RAJPURA	148685	RAJPURA	804	1044	354,960.00	248,472.00	106,488.00
2719	AURAIYA	AURAIYA	46606	RAMPUR RAM SAHAI	148783	JAMALIPUR	179	232	78,880.00	55,216.00	23,664.00
2720	AURAIYA	AURAIYA	46606	RAMPUR RAM SAHAI	148778	KALAPUR	394	512	174,080.00	121,856.00	52,224.00
2721	AURAIYA	AURAIYA	46606	RAMPUR RAM SAHAI	148779	RAMPUR RAM SAHAI	980	1272	432,480.00	302,736.00	129,744.00
2722	AURAIYA	AURAIYA	266325	RAUTIYA PUR	148774	RAUTIYAPUR	1257	1632	554,880.00	388,416.00	166,464.00
2723	AURAIYA	AURAIYA	46609	RUDAULI	148824	RUDAULI	1111	1443	490,620.00	343,434.00	147,186.00
2724	AURAIYA	AURAIYA	46610	SADARAPUR	148724	SADARAPUR	1013	1315	447,100.00	312,970.00	134,130.00
2725	AURAIYA	AURAIYA	245435	SALEMPUR NAVAL SINGH	148806	BHARATPUR	608	789	268,260.00	187,782.00	80,478.00
2726	AURAIYA	AURAIYA	245435	SALEMPUR NAVAL SINGH	148807	SALEMPUR NAWAL SINGH	825	1071	364,140.00	254,898.00	109,242.00
2727	AURAIYA	AURAIYA	46615	SIHAULI	148723	SIHAULI	983	1276	433,840.00	303,688.00	130,152.00
2728	AURAIYA	AURAIYA	46621	TILAKPUR	148754	TILAKPUR	1041	1352	459,680.00	321,776.00	137,904.00
2729	AURAIYA	AURAIYA	46624	WAMURIPUR	939984	WAMURIPUR	1790	2324	790,160.00	553,112.00	237,048.00
2730	AURAIYA	BHAGYANAGAR	46625	AMPUR	148604	AMPUR	1087	1411	479,740.00	335,818.00	143,922.00

SNo.	District Name	Block Name	LGD Gram Panchayat	Gram Panchayat Name	LGD Village Code	Village Name	TOT_P_2011	Projected Population 2023	Total fund	SBM fund (70 %)	CFC (30%)
1	2	3	4	5	6	7	8	9	10	11	12
2731	AURAIYA	BHAGYANAGAR	46625	AMPUR	148606	RATUA	627	814	276,760.00	193,732.00	83,028.00
2732	AURAIYA	BHAGYANAGAR	46626	BABINA	148678	BABINA	1194	1550	527,000.00	368,900.00	158,100.00
2733	AURAIYA	BHAGYANAGAR	46629	BANARPUR	148613	BANARPUR	995	1292	439,280.00	307,496.00	131,784.00
2734	AURAIYA	BHAGYANAGAR	46629	BANARPUR	148612	GUJARIPUR	223	290	98,600.00	69,020.00	29,580.00
2735	AURAIYA	BHAGYANAGAR	46633	BHONAKPUR	148649	BHONAKPUR	1255	1630	554,200.00	387,940.00	166,260.00
2736	AURAIYA	BHAGYANAGAR	46633	BHONAKPUR	148645	KAZIPUR	908	1179	400,860.00	280,602.00	120,258.00
2737	AURAIYA	BHAGYANAGAR	46639	DAKHALIPUR	148609	CHIRHULIYA	566	735	249,900.00	174,930.00	74,970.00
2738	AURAIYA	BHAGYANAGAR	46639	DAKHALIPUR	148611	DAKHALIPUR	1187	1541	523,940.00	366,758.00	157,182.00
2739	AURAIYA	BHAGYANAGAR	46639	DAKHALIPUR	148610	KUNDRA	230	299	101,660.00	71,162.00	30,498.00
2740	AURAIYA	BHAGYANAGAR	46639	DAKHALIPUR	148608	SEEHAPUR	109	142	48,280.00	33,796.00	14,484.00
2741	AURAIYA	BHAGYANAGAR	46644	FATEHPUR BAINI	148565	BURAHANPUR	1175	1526	518,840.00	363,188.00	155,652.00
2742	AURAIYA	BHAGYANAGAR	46644	FATEHPUR BAINI	148568	FATEHPUR BAINI	468	608	206,720.00	144,704.00	62,016.00
2743	AURAIYA	BHAGYANAGAR	46644	FATEHPUR BAINI	148574	HASANPUR CHAND KHAN	794	1031	350,540.00	245,378.00	105,162.00
2744	AURAIYA	BHAGYANAGAR	46644	FATEHPUR BAINI	148569	SADULLAPUR	380	493	167,620.00	117,334.00	50,286.00
2745	AURAIYA	BHAGYANAGAR	46645	FATEHPUR RAMU	148554	FATEHPUR RAMU	1323	1718	584,120.00	408,884.00	175,236.00
2746	AURAIYA	BHAGYANAGAR	46645	FATEHPUR RAMU	148553	MILAK BAGHUA	132	171	58,140.00	40,698.00	17,442.00
2747	AURAIYA	BHAGYANAGAR	46646	FOOTA TAL	148557	FATEH PUR LAKHAMI	682	886	301,240.00	210,868.00	90,372.00
2748	AURAIYA	BHAGYANAGAR	46646	FOOTA TAL	148556	FOOTA TAL	868	1127	383,180.00	268,226.00	114,954.00
2749	AURAIYA	BHAGYANAGAR	46646	FOOTA TAL	148558	SIBUPUR	749	973	330,820.00	231,574.00	99,246.00
2750	AURAIYA	BHAGYANAGAR	46648	GAURI GANGA PRASAD	148670	BHIYAPUR	869	1128	383,520.00	268,464.00	115,056.00
2751	AURAIYA	BHAGYANAGAR	46648	GAURI GANGA PRASAD	148671	GAURI GANGA PRASAD	1102	1431	486,540.00	340,578.00	145,962.00
2752	AURAIYA	BHAGYANAGAR	46648	GAURI GANGA PRASAD	148669	UDHOPUR	399	518	176,120.00	123,284.00	52,836.00
2753	AURAIYA	BHAGYANAGAR	46651	JAGJIWANPUR	148642	JAGJIWANPUR	939	1219	414,460.00	290,122.00	124,338.00
2754	AURAIYA	BHAGYANAGAR	46651	JAGJIWANPUR	148643	SHAHALAMPUR	616	800	272,000.00	190,400.00	81,600.00
2755	AURAIYA	BHAGYANAGAR	46654	JAMUHAN	148852	JAMUHAN	7139	9269	6,534,645.00	4,574,251.50	1,960,393.50
2756	AURAIYA	BHAGYANAGAR	46652	KARHEE	148638	BIRSINGHPUR	106	138	46,920.00	32,844.00	14,076.00
2757	AURAIYA	BHAGYANAGAR	46652	KARHEE	148640	JAITPUR PHAPHUND	1141	1481	503,540.00	352,478.00	151,062.00
2758	AURAIYA	BHAGYANAGAR	46652	KARHEE	148641	KARAH	1321	1715	583,100.00	408,170.00	174,930.00
2759	AURAIYA	BHAGYANAGAR	46660	KHAGIPUR	148584	KHAGIPUR	1200	1558	529,720.00	370,804.00	158,916.00
2760	AURAIYA	BHAGYANAGAR	266223	MAHARAJPUR BAHADUR SINGH	148583	BHAUPUR PHAPHUND	393	510	173,400.00	121,380.00	52,020.00
2761	AURAIYA	BHAGYANAGAR	266223	MAHARAJPUR BAHADUR SINGH	148582	MAHARAJPUR BAHADUR SINGH	718	932	316,880.00	221,816.00	95,064.00
2762	AURAIYA	BHAGYANAGAR	46666	MAHATEPUR	148661	KHAJUHA	888	1153	392,020.00	274,414.00	117,606.00
2763	AURAIYA	BHAGYANAGAR	46666	MAHATEPUR	148660	MAHATEPUR	1030	1337	454,580.00	318,206.00	136,374.00
2764	AURAIYA	BHAGYANAGAR	46673	PARGHAIPUR	148607	PARGHAIPUR	858	1114	378,760.00	265,132.00	113,628.00
2765	AURAIYA	BHAGYANAGAR	46681	PARWAHA	148579	PARWAHA	713	926	314,840.00	220,388.00	94,452.00
2766	AURAIYA	BHAGYANAGAR	46681	PARWAHA	148579	QUTUBPUR	713	926	314,840.00	220,388.00	94,452.00
2767	AURAIYA	BHAGYANAGAR	46681	PARWAHA	148578	SEEGANPUR	568	737	250,580.00	175,406.00	75,174.00
2768	AURAIYA	BHAGYANAGAR	46677	RAMPUR BIHARI	148622	KANAUTI	486	631	214,540.00	150,178.00	64,362.00
2769	AURAIYA	BHAGYANAGAR	46677	RAMPUR BIHARI	148624	PURWA BHAWANI	176	229	77,860.00	54,502.00	23,358.00
2770	AURAIYA	BHAGYANAGAR	46677	RAMPUR BIHARI	148620	RAIDPUR	700	909	309,060.00	216,342.00	92,718.00
2771	AURAIYA	BHAGYANAGAR	46677	RAMPUR BIHARI	148616	RAMPUR BIHARI	1017	1320	448,800.00	314,160.00	134,640.00
2772	AURAIYA	BHAGYANAGAR	46683	SEHUDPUR	148621	KUTHARRA	862	1119	380,460.00	266,322.00	114,138.00

SNo.	District Name	Block Name	LGD Gram Panchayat	Gram Panchayat Name	LGD Village Code	Village Name	TOT_P_2011	Projected Population 2023	Total fund	SBM fund (70 %)	CFC (30%)
1	2	3	4	5	6	7	8	9	10	11	12
2773	AURAIYA	BHAGYANAGAR	46683	SEHUDPUR	148618	SEHUDPUR	1302	1691	574,940.00	402,458.00	172,482.00
2774	AURAIYA	BHAGYANAGAR	46687	SINGLAMAU	148633	DHARAMPUR	542	704	239,360.00	167,552.00	71,808.00
2775	AURAIYA	BHAGYANAGAR	46687	SINGLAMAU	148635	DWARIKAPUR PHAPHUND	424	551	187,340.00	131,138.00	56,202.00
2776	AURAIYA	BHAGYANAGAR	46687	SINGLAMAU	148637	SINGLAMAU	783	1017	345,780.00	242,046.00	103,734.00
2777	AURAIYA	BHAGYANAGAR	46691	TURKIPUR PHAPHUND	148656	ATA	654	849	288,660.00	202,062.00	86,598.00
2778	AURAIYA	BHAGYANAGAR	46691	TURKIPUR PHAPHUND	148657	TURKIPUR PHAPHUND	1250	1623	551,820.00	386,274.00	165,546.00
2779	AURAIYA	BHAGYANAGAR	46692	UMAR SANA	148667	KAKOR KHURD	491	638	216,920.00	151,844.00	65,076.00
2780	AURAIYA	BHAGYANAGAR	46692	UMAR SANA	148668	UMAR SANA	1317	1710	581,400.00	406,980.00	174,420.00
2781	AURAIYA	BIDHUNA	46696	ANISON	148222	ANISON	1138	1478	502,520.00	351,764.00	150,756.00
2782	AURAIYA	BIDHUNA	46696	ANISON	148223	JAMALPUR	725	941	319,940.00	223,958.00	95,982.00
2783	AURAIYA	BIDHUNA	46698	BABINA SUKHCHEHPUR	148140	BABINA SUKHCHEHPUR	706	917	311,780.00	218,246.00	93,534.00
2784	AURAIYA	BIDHUNA	46698	BABINA SUKHCHEHPUR	148141	BAMPUR RAMPUR	710	922	313,480.00	219,436.00	94,044.00
2785	AURAIYA	BIDHUNA	46701	BANDRIAPUR	148214	BANDRIAPUR	1229	1596	542,640.00	379,848.00	162,792.00
2786	AURAIYA	BIDHUNA	46701	BANDRIAPUR	148213	BARERAHAR	747	970	329,800.00	230,860.00	98,940.00
2787	AURAIYA	BIDHUNA	266231	BARKAPUR	148165	BARKA PURWA	545	708	240,720.00	168,504.00	72,216.00
2788	AURAIYA	BIDHUNA	266231	BARKAPUR	148168	HATHNAPUR	543	705	239,700.00	167,790.00	71,910.00
2789	AURAIYA	BIDHUNA	46711	BHADSIYA	148159	BHADSIYA	1197	1554	528,360.00	369,852.00	158,508.00
2790	AURAIYA	BIDHUNA	46714	CHIRAULI EKSUCS 1/3	148218	CHIRAULI DO SULS 2/3	1214	1576	535,840.00	375,088.00	160,752.00
2791	AURAIYA	BIDHUNA	46714	CHIRAULI EKSUCS 1/3	148217	CHIRAULI EKSUCS 1/3	830	1078	366,520.00	256,564.00	109,956.00
2792	AURAIYA	BIDHUNA	46718	FATEHPUR	148209	FATEHPUR	1040	1350	459,000.00	321,300.00	137,700.00
2793	AURAIYA	BIDHUNA	46718	FATEHPUR	148210	PURWA DALAHAR	536	696	236,640.00	165,648.00	70,992.00
2794	AURAIYA	BIDHUNA	46718	FATEHPUR	148211	PURWA SOM BANSHI	443	575	195,500.00	136,850.00	58,650.00
2795	AURAIYA	BIDHUNA	46720	GURA	148146	GURA	803	1043	354,620.00	248,234.00	106,386.00
2796	AURAIYA	BIDHUNA	46720	GURA	148150	RAJPUR BIDHUNA	477	619	210,460.00	147,322.00	63,138.00
2797	AURAIYA	BIDHUNA	46723	JALALPUR BIDHUNA	148221	JALALPUR BIDHUNA	1217	1580	537,200.00	376,040.00	161,160.00
2798	AURAIYA	BIDHUNA	46723	JALALPUR BIDHUNA	148224	PATTI GHURAU	605	786	267,240.00	187,068.00	80,172.00
2799	AURAIYA	BIDHUNA	46728	KASHARI	148189	AMRITPUR	823	1069	363,460.00	254,422.00	109,038.00
2800	AURAIYA	BIDHUNA	46728	KASHARI	148190	KASHARI	666	865	294,100.00	205,870.00	88,230.00
2801	AURAIYA	BIDHUNA	266239	KIRAT PUR	148157	KIRATPUR	1029	1336	454,240.00	317,968.00	136,272.00
2802	AURAIYA	BIDHUNA	46732	LAKHI	148229	BAMNAUHTI	784	1018	346,120.00	242,284.00	103,836.00
2803	AURAIYA	BIDHUNA	46732	LAKHI	148230	LAKHI	1084	1407	478,380.00	334,866.00	143,514.00
2804	AURAIYA	BIDHUNA	266237	NAWADA MALKHAN	148161	NAWADA MAL KHAN	1218	1581	537,540.00	376,278.00	161,262.00
2805	AURAIYA	BIDHUNA	46744	NURPUR KHARAGPUR	148172	NURPUR KHARAGPUR	1311	1702	578,680.00	405,076.00	173,604.00
2806	AURAIYA	BIDHUNA	46748	PUSAULI	148178	NARAINPUR BHANU	946	1228	417,520.00	292,264.00	125,256.00
2807	AURAIYA	BIDHUNA	46748	PUSAULI	148179	PUSAULI	747	970	329,800.00	230,860.00	98,940.00
2808	AURAIYA	BIDHUNA	46754	SARAI PRATHAM	148139	LUDHPURA	843	1095	372,300.00	260,610.00	111,690.00
2809	AURAIYA	BIDHUNA	46754	SARAI PRATHAM	148138	SARAI PRATHAM	1182	1535	521,900.00	365,330.00	156,570.00
2810	AURAIYA	BIDHUNA	266241	VIMTASMAU	148163	VIMATA MAU	1111	1443	490,620.00	343,434.00	147,186.00
2811	AURAIYA	ERWA KATRA	46758	AIRWA KUILI	148046	BHATPURA	2671	3468	1,179,120.00	825,384.00	353,736.00
2812	AURAIYA	ERWA KATRA	46766	BIBIPUR	148111	BIBIPUR	1285	1668	567,120.00	396,984.00	170,136.00
2813	AURAIYA	ERWA KATRA	46766	BIBIPUR	148110	GOPIAPUR	611	793	269,620.00	188,734.00	80,886.00
2814	AURAIYA	ERWA KATRA	46766	BIBIPUR	148117	SHANKARPUR	315	409	139,060.00	97,342.00	41,718.00

SNo.	District Name	Block Name	LGD Gram Panchayat	Gram Panchayat Name	LGD Village Code	Village Name	TOT_P_2011	Projected Population 2023	Total fund	SBM fund (70 %)	CFC (30%)
1	2	3	4	5	6	7	8	9	10	11	12
2815	AURAIYA	ERWA KATRA	46767	CHANDAULI	148096	CHANDAULI	996	1293	439,620.00	307,734.00	131,886.00
2816	AURAIYA	ERWA KATRA	46767	CHANDAULI	148095	NAGLA TULA	418	543	184,620.00	129,234.00	55,386.00
2817	AURAIYA	ERWA KATRA	46767	CHANDAULI	148097	SINDHI SEORA	293	380	129,200.00	90,440.00	38,760.00
2818	AURAIYA	ERWA KATRA	266345	CHIKTA	148056	CHIKTA	600	779	264,860.00	185,402.00	79,458.00
2819	AURAIYA	ERWA KATRA	266345	CHIKTA	148057	GULALPUR	518	673	228,820.00	160,174.00	68,646.00
2820	AURAIYA	ERWA KATRA	46781	FAIJULLAPUR	148054	CHAK BADANPUR	156	203	69,020.00	48,314.00	20,706.00
2821	AURAIYA	ERWA KATRA	46781	FAIJULLAPUR	148058	FAIJULLAPUR	942	1223	415,820.00	291,074.00	124,746.00
2822	AURAIYA	ERWA KATRA	46781	FAIJULLAPUR	148055	NAGLA HIRMI	703	913	310,420.00	217,294.00	93,126.00
2823	AURAIYA	ERWA KATRA	46770	GANUPUR	148107	CHADRAUA BIDHUNA	73	95	32,300.00	22,610.00	9,690.00
2824	AURAIYA	ERWA KATRA	46770	GANUPUR	148105	GANUPUR	1251	1624	552,160.00	386,512.00	165,648.00
2825	AURAIYA	ERWA KATRA	46770	GANUPUR	148104	KALARPUR	238	309	105,060.00	73,542.00	31,518.00
2826	AURAIYA	ERWA KATRA	46771	GAZIPUR	148027	BAU KHERA	464	602	204,680.00	143,276.00	61,404.00
2827	AURAIYA	ERWA KATRA	46771	GAZIPUR	148026	GAZIPUR	971	1261	428,740.00	300,118.00	128,622.00
2828	AURAIYA	ERWA KATRA	46773	HAR CHANDPUR	148067	HAR CHANDPUR	1135	1474	501,160.00	350,812.00	150,348.00
2829	AURAIYA	ERWA KATRA	266350	JAGAT PUR	148071	JAGATPUR	475	617	209,780.00	146,846.00	62,934.00
2830	AURAIYA	ERWA KATRA	46774	JAISINGHPUR KANAK	148014	ISHWARPUR	706	917	311,780.00	218,246.00	93,534.00
2831	AURAIYA	ERWA KATRA	46774	JAISINGHPUR KANAK	148013	JAI SINGHPUR KANAK	715	928	315,520.00	220,864.00	94,656.00
2832	AURAIYA	ERWA KATRA	46775	KABA	148091	BAHADURPUR RURU	340	441	149,940.00	104,958.00	44,982.00
2833	AURAIYA	ERWA KATRA	46775	KABA	148092	KABA	1131	1468	499,120.00	349,384.00	149,736.00
2834	AURAIYA	ERWA KATRA	266347	NAGLA PAHADI	148038	BARAUNA KHURD	537	697	236,980.00	165,886.00	71,094.00
2835	AURAIYA	ERWA KATRA	266347	NAGLA PAHADI	148035	MURCHA MUSHA	429	557	189,380.00	132,566.00	56,814.00
2836	AURAIYA	ERWA KATRA	266347	NAGLA PAHADI	148034	NAGLA PAHARI	780	1013	344,420.00	241,094.00	103,326.00
2837	AURAIYA	ERWA KATRA	46783	PAKHANGOI	148033	DINPUR DHARMJIT	110	143	48,620.00	34,034.00	14,586.00
2838	AURAIYA	ERWA KATRA	46783	PAKHANGOI	148032	PAKHANGOI	1225	1591	540,940.00	378,658.00	162,282.00
2839	AURAIYA	ERWA KATRA	266343	PUNAWAR	148101	PUNAWAR	1082	1405	477,700.00	334,390.00	143,310.00
2840	AURAIYA	ERWA KATRA	46790	SARAI KACHHWAHA	148094	PILKHANA	481	625	212,500.00	148,750.00	63,750.00
2841	AURAIYA	ERWA KATRA	46790	SARAI KACHHWAHA	148093	SARAI KACHHWAHA	1127	1463	497,420.00	348,194.00	149,226.00
2842	AURAIYA	ERWA KATRA	46791	SHEKHUPUR	148036	KALAYANPUR AIRWA	255	331	112,540.00	78,778.00	33,762.00
2843	AURAIYA	ERWA KATRA	46791	SHEKHUPUR	148037	SHEKHUPUR	1190	1545	525,300.00	367,710.00	157,590.00
2844	AURAIYA	ERWA KATRA	46792	SURAJANPUR AIRWA	148065	NAGLA HARIRAM	737	957	325,380.00	227,766.00	97,614.00
2845	AURAIYA	ERWA KATRA	46792	SURAJANPUR AIRWA	148064	NAUNAKPUR	43	56	19,040.00	13,328.00	5,712.00
2846	AURAIYA	ERWA KATRA	46792	SURAJANPUR AIRWA	148063	SURAJANPUR AIRWA	989	1284	436,560.00	305,592.00	130,968.00
2847	AURAIYA	ERWA KATRA	46793	SURAJPUR UMRAIN	148039	BRIJRAJPUR	339	440	149,600.00	104,720.00	44,880.00
2848	AURAIYA	ERWA KATRA	46793	SURAJPUR UMRAIN	148041	SURAJPUR UMRAIN	684	888	301,920.00	211,344.00	90,576.00
2849	AURAIYA	ERWA KATRA	266346	TURKPUR YASIN	148015	HARNAGARPUR	334	434	147,560.00	103,292.00	44,268.00
2850	AURAIYA	ERWA KATRA	266346	TURKPUR YASIN	148020	NAGLA BANS	359	466	158,440.00	110,908.00	47,532.00
2851	AURAIYA	ERWA KATRA	266346	TURKPUR YASIN	148019	TURAKPUR YASIN	605	786	267,240.00	187,068.00	80,172.00
2852	AURAIYA	SAHAR	46802	BADSHAHPUR CHHONK	148389	BADSHAHPUR CHHONK	1216	1579	536,860.00	375,802.00	161,058.00
2853	AURAIYA	SAHAR	46802	BADSHAHPUR CHHONK	148388	GAURI RAM PRASAD	977	1269	431,460.00	302,022.00	129,438.00
2854	AURAIYA	SAHAR	266299	BALIDAS PUR	148361	WALIDADPUR	1118	1452	493,680.00	345,576.00	148,104.00
2855	AURAIYA	SAHAR	266311	BARAU	148399	BARAU	1202	1561	530,740.00	371,518.00	159,222.00
2856	AURAIYA	SAHAR	46806	BELHUPUR	148425	BELHUPUR	636	826	280,840.00	196,588.00	84,252.00

SNo.	District Name	Block Name	LGD Gram Panchayat	Gram Panchayat Name	LGD Village Code	Village Name	TOT_P_2011	Projected Population 2023	Total fund	SBM fund (70 %)	CFC (30%)
1	2	3	4	5	6	7	8	9	10	11	12
2857	AURAIYA	SAHAR	46806	BELHUPUR	148425	MAHRAJPUR BIDHUNA	636	826	280,840.00	196,588.00	84,252.00
2858	AURAIYA	SAHAR	46808	BHAISODI	148376	BHAISODI	1286	1670	567,800.00	397,460.00	170,340.00
2859	AURAIYA	SAHAR	46808	BHAISODI	148375	MANYODA	958	1244	422,960.00	296,072.00	126,888.00
2860	AURAIYA	SAHAR	46810	BHITARA GAON	148393	BHITARA GAON	356	462	157,080.00	109,956.00	47,124.00
2861	AURAIYA	SAHAR	46810	BHITARA GAON	148392	NAGLA BICHAULUI	743	965	328,100.00	229,670.00	98,430.00
2862	AURAIYA	SAHAR	46810	BHITARA GAON	148391	PURWA KANHAI	377	489	166,260.00	116,382.00	49,878.00
2863	AURAIYA	SAHAR	266312	MADNAI	148442	BHUNIYAPUR	542	704	239,360.00	167,552.00	71,808.00
2864	AURAIYA	SAHAR	266312	MADNAI	148441	DHIRPUR	139	180	61,200.00	42,840.00	18,360.00
2865	AURAIYA	SAHAR	266312	MADNAI	148440	MARNAI	689	895	304,300.00	213,010.00	91,290.00
2866	AURAIYA	SAHAR	46829	ORON	148369	ORON	1856	2410	819,400.00	573,580.00	245,820.00
2867	AURAIYA	SAHAR	46829	ORON	148368	UMARPUR	945	1227	417,180.00	292,026.00	125,154.00
2868	AURAIYA	SAHAR	46830	PARSU	148380	PARSU	739	960	326,400.00	228,480.00	97,920.00
2869	AURAIYA	SAHAR	46830	PARSU	148379	PURWA HEMA	550	714	242,760.00	169,932.00	72,828.00
2870	AURAIYA	SAHAR	46831	PATTI GYANI	148362	PATTI GYANI	1162	1509	513,060.00	359,142.00	153,918.00
2871	AURAIYA	SAHAR	266304	PATTI TORAN	148365	NAWADA SINGH	346	449	152,660.00	106,862.00	45,798.00
2872	AURAIYA	SAHAR	266304	PATTI TORAN	148363	PATTI TORANA	1242	1613	548,420.00	383,894.00	164,526.00
2873	AURAIYA	SAHAR	266297	RAM NAGAR MALHAUSI	148357	RAMNAGAR MALHAUSI	1232	1600	544,000.00	380,800.00	163,200.00
2874	AURAIYA	SAHAR	46840	SABALPUR(SAHAR)	148381	ATTHESI	495	643	218,620.00	153,034.00	65,586.00
2875	AURAIYA	SAHAR	46840	SABALPUR(SAHAR)	148400	BADANPUR	28	36	12,240.00	8,568.00	3,672.00
2876	AURAIYA	SAHAR	46840	SABALPUR(SAHAR)	148382	PURWA NAYA	264	343	116,620.00	81,634.00	34,986.00
2877	AURAIYA	SAHAR	46840	SABALPUR(SAHAR)	148401	PURWA SAMAI	911	1183	402,220.00	281,554.00	120,666.00
2878	AURAIYA	SAHAR	46840	SABALPUR(SAHAR)	148383	SABALPUR	916	1189	404,260.00	282,982.00	121,278.00
2879	AURAIYA	SAHAR	266308	SUKHAM PUR	148436	SUKHAMPUR	1136	1475	501,500.00	351,050.00	150,450.00
2880	AURAIYA	SAHAR	266310	TILAKPUR SAHAR	148352	TILAKPUR SAHAR	1090	1415	481,100.00	336,770.00	144,330.00
2881	AURAIYA	ERWA KATRA	266350	JAGAT PUR	148072	KARMOOPUR	399	518	176,120.00	123,284.00	52,836.00
2882	AURAIYA	ERWA KATRA	266350	JAGAT PUR	148073	GARIYA GOSAIN	214	278	94,520.00	66,164.00	28,356.00
2883	AURAIYA	BIDHUNA	46706	BANSAI	148208	BANSAI	1569	2037	692,580.00	484,806.00	207,774.00
2884	AYODHYA	AMANIGANJ	60887	ORAVA	165905	BAKAULI	1177	1528	519,520.00	363,664.00	155,856.00
2885	AYODHYA	BIKAPUR	60950	PUHPI	166624	BADGODA	526	683	232,220.00	162,554.00	69,666.00
2886	AYODHYA	BIKAPUR	60964	WAHIUDDINPUR	166700	KUNDA	423	549	186,660.00	130,662.00	55,998.00
2887	AYODHYA	Mawai	52143	SIPHIYA KOTWA	165845	MAHMOOD PUR	689	895	304,300.00	213,010.00	91,290.00
2888	AYODHYA	Mawai	52126	NOGWADEEH	166827	NOGWADEEH	791	1027	349,180.00	244,426.00	104,754.00
2889	AYODHYA	MAYA BAZAR	61144	RAM PUWAREE	166463	RAMPUR PUWARI UPARHAR	2085	2707	920,380.00	644,266.00	276,114.00
2890	AYODHYA	MAYA BAZAR	267800	RAMPUR PUWARI MAJHA	166464	RAMPUR PUWAREE MANJHA	1187	1541	523,940.00	366,758.00	157,182.00
2891	AYODHYA	RUDAULI	52389	KOPEPUR	165657	SHAHAPUR	1458	1893	643,620.00	450,534.00	193,086.00
2892	AYODHYA	RUDAULI	52369	GOGAVA	165705	ATWARI	157	204	69,360.00	48,552.00	20,808.00
2893	AYODHYA	RUDAULI	52369	GOGAVA	165706	DALSARAI	833	1082	367,880.00	257,516.00	110,364.00
2894	AYODHYA	RUDAULI	0	AJARKA	165755	AJARKA	249	323	109,820.00	76,874.00	32,946.00
2895	AYODHYA	RUDAULI	52387	KOLWA	165781	MALNA KA PURWA	903	1172	398,480.00	278,936.00	119,544.00
2896	AYODHYA	TARUN	61385	KESHARUWA BUJURG	166282	JAGDISHPUR	1327	1723	585,820.00	410,074.00	175,746.00
2897	AYODHYA	AMANIGANJ	60867	GAUNHANIYA	165903	KHADSEPUR	514	667	226,780.00	158,746.00	68,034.00
2898	AYODHYA	AMANIGANJ	60867	GAUNHANIYA	165904	GAUHANIA	1399	1816	617,440.00	432,208.00	185,232.00

SNo.	District Name	Block Name	LGD Gram Panchayat	Gram Panchayat Name	LGD Village Code	Village Name	TOT_P_2011	Projected Population 2023	Total fund	SBM fund (70 %)	CFC (30%)
1	2	3	4	5	6	7	8	9	10	11	12
2899	AYODHYA	AMANIGANJ	266859	JAGDESH PUR	165916	JADEESHPUR	1422	1846	627,640.00	439,348.00	188,292.00
2900	AYODHYA	AMANIGANJ	60861	EBBRAHIMPUR	165919	EBBRAHIMPUR	1219	1583	538,220.00	376,754.00	161,466.00
2901	AYODHYA	AMANIGANJ	60875	KITHAVA	165920	CHAKWARA	555	721	245,140.00	171,598.00	73,542.00
2902	AYODHYA	AMANIGANJ	60875	KITHAVA	165921	KITHAWA	1201	1559	530,060.00	371,042.00	159,018.00
2903	AYODHYA	AMANIGANJ	60878	KUNDAKHAKALA	165922	KUNDURKHA KALA	728	945	321,300.00	224,910.00	96,390.00
2904	AYODHYA	AMANIGANJ	60871	KANDAIKALA	165923	SHIVPUR DAS PUR GRANT	758	984	334,560.00	234,192.00	100,368.00
2905	AYODHYA	AMANIGANJ	60871	KANDAIKALA	165924	SONHAR CHEEDI	357	464	157,760.00	110,432.00	47,328.00
2906	AYODHYA	AMANIGANJ	60861	EBBRAHIMPUR	165925	MAUGHANSHYAMPUR	613	796	270,640.00	189,448.00	81,192.00
2907	AYODHYA	AMANIGANJ	60850	BODEPUR	165927	SONHAR PAT GANPAT	398	517	175,780.00	123,046.00	52,734.00
2908	AYODHYA	AMANIGANJ	60850	BODEPUR	165928	BODEPUR	1321	1715	583,100.00	408,170.00	174,930.00
2909	AYODHYA	AMANIGANJ	60870	JAIRAJPUR	165931	JAIRAJ PUR	699	908	308,720.00	216,104.00	92,616.00
2910	AYODHYA	AMANIGANJ	266801	TULAPUR	165932	TULAPUR	1294	1680	571,200.00	399,840.00	171,360.00
2911	AYODHYA	AMANIGANJ	60899	SARAU LI	165934	SARAU LI	1390	1805	613,700.00	429,590.00	184,110.00
2912	AYODHYA	AMANIGANJ	60890	PARDKIYA	165935	PEDOKIA	1144	1485	504,900.00	353,430.00	151,470.00
2913	AYODHYA	AMANIGANJ	266813	JHABRA	165938	JHABRA	1423	1848	628,320.00	439,824.00	188,496.00
2914	AYODHYA	AMANIGANJ	60841	ATESHAR	165942	SERVANPUR	682	886	301,240.00	210,868.00	90,372.00
2915	AYODHYA	AMANIGANJ	60841	ATESHAR	165943	REVALI	802	1041	353,940.00	247,758.00	106,182.00
2916	AYODHYA	AMANIGANJ	60884	MOHALI	165944	MOHLI	1602	2080	707,200.00	495,040.00	212,160.00
2917	AYODHYA	AMANIGANJ	60841	ATESHAR	165945	ATESAR	1047	1359	462,060.00	323,442.00	138,618.00
2918	AYODHYA	AMANIGANJ	60886	NANDAULI	165946	NANDAULI	1122	1457	495,380.00	346,766.00	148,614.00
2919	AYODHYA	AMANIGANJ	60851	CHAMRUPUR	165947	SATNAPUR	825	1071	364,140.00	254,898.00	109,242.00
2920	AYODHYA	AMANIGANJ	60851	CHAMRUPUR	165948	CHAMRUPUR	800	1039	353,260.00	247,282.00	105,978.00
2921	AYODHYA	AMANIGANJ	60851	CHAMRUPUR	165949	ADBAD SARAIYAN	431	560	190,400.00	133,280.00	57,120.00
2922	AYODHYA	AMANIGANJ	60882	MANUDEEH	165952	MANOODIH	1370	1779	604,860.00	423,402.00	181,458.00
2923	AYODHYA	AMANIGANJ	60882	MANUDEEH	165953	NAUGAWAN	933	1211	411,740.00	288,218.00	123,522.00
2924	AYODHYA	AMANIGANJ	60879	MAHUVA	165954	MAUHA	1456	1890	642,600.00	449,820.00	192,780.00
2925	AYODHYA	AMANIGANJ	60894	RAMPUR GAUHANIYA	165955	RAMPUR GAUHANIA	1462	1898	645,320.00	451,724.00	193,596.00
2926	AYODHYA	AMANIGANJ	60883	MISRAULI	165959	SAHJANMAU	373	484	164,560.00	115,192.00	49,368.00
2927	AYODHYA	AMANIGANJ	60883	MISRAULI	165961	MISRAULI	1046	1358	461,720.00	323,204.00	138,516.00
2928	AYODHYA	AMANIGANJ	60904	UMERHAR	165965	KATAIYA BALAM	92	119	40,460.00	28,322.00	12,138.00
2929	AYODHYA	AMANIGANJ	60904	UMERHAR	165966	UMERHAR	1252	1626	552,840.00	386,988.00	165,852.00
2930	AYODHYA	AMANIGANJ	60853	CHAUDHARYPUR	165967	CHAUDHARIPUR	1406	1826	620,840.00	434,588.00	186,252.00
2931	AYODHYA	AMANIGANJ	266844	JIGNAHI	165969	JIGNAHI	544	706	240,040.00	168,028.00	72,012.00
2932	AYODHYA	AMANIGANJ	266844	JIGNAHI	165970	PURABALI	490	636	216,240.00	151,368.00	64,872.00
2933	AYODHYA	AMANIGANJ	60902	TIKTI	165972	TIKTI	1148	1491	506,940.00	354,858.00	152,082.00
2934	AYODHYA	AMANIGANJ	60902	TIKTI	165973	TAJPUR	624	810	275,400.00	192,780.00	82,620.00
2935	AYODHYA	AMANIGANJ	60888	PAKAD PUR	165974	PAKADPUR	1281	1663	565,420.00	395,794.00	169,626.00
2936	AYODHYA	AMANIGANJ	60872	KATGHARA	165977	BHATPURA GOPAL	652	847	287,980.00	201,586.00	86,394.00
2937	AYODHYA	AMANIGANJ	60872	KATGHARA	165978	KATGHARA	1018	1322	449,480.00	314,636.00	134,844.00
2938	AYODHYA	AMANIGANJ	60893	PURE LAL KHAN	165983	MEWAPUR MU DEO	923	1198	407,320.00	285,124.00	122,196.00
2939	AYODHYA	AMANIGANJ	60863	EMAMGANJ	165987	EMAMGANJ	1431	1858	631,720.00	442,204.00	189,516.00
2940	AYODHYA	AMANIGANJ	60893	PURE LAL KHAN	165988	PRE LAL KHAN	922	1197	406,980.00	284,886.00	122,094.00

SNo.	District Name	Block Name	LGD Gram Panchayat	Gram Panchayat Name	LGD Village Code	Village Name	TOT_P_2011	Projected Population 2023	Total fund	SBM fund (70 %)	CFC (30%)
1	2	3	4	5	6	7	8	9	10	11	12
2941	AYODHYA	AMANIGANJ	60888	PAKAD PUR	165991	PURE SIDHARI	889	1154	392,360.00	274,652.00	117,708.00
2942	AYODHYA	AMANIGANJ	60892	PURA URF SUMERPUR	165992	PURA URF SURMERPUR	1033	1341	455,940.00	319,158.00	136,782.00
2943	AYODHYA	AMANIGANJ	60892	PURA URF SUMERPUR	165994	UDHRANPUR	735	954	324,360.00	227,052.00	97,308.00
2944	AYODHYA	AMANIGANJ	266893	CHTAURA	166000	CHITaura	1004	1304	443,360.00	310,352.00	133,008.00
2945	AYODHYA	AMANIGANJ	60842	BAGHAUDA	166001	BAGHAUDA	1600	2077	706,180.00	494,326.00	211,854.00
2946	AYODHYA	AMANIGANJ	266882	ITAUNJA	166006	ETAUNJA	1276	1657	563,380.00	394,366.00	169,014.00
2947	AYODHYA	BIKAPUR	60932	KHEWLI	166627	ISMAILPUR	659	856	291,040.00	203,728.00	87,312.00
2948	AYODHYA	BIKAPUR	60932	KHEWLI	166629	KHEWLI	884	1148	390,320.00	273,224.00	117,096.00
2949	AYODHYA	BIKAPUR	267049	SONVARSA MAFI	166630	SONVARSHA MAFI	603	783	266,220.00	186,354.00	79,866.00
2950	AYODHYA	BIKAPUR	60923	DHRETHA DASRATHPUR	166632	DHRETHA DASRATHPUR	924	1200	408,000.00	285,600.00	122,400.00
2951	AYODHYA	BIKAPUR	60923	DHRETHA DASRATHPUR	166633	KARAUNDI	940	1221	415,140.00	290,598.00	124,542.00
2952	AYODHYA	BIKAPUR	60923	DHRETHA DASRATHPUR	166634	RAJEPUR CHAKIYA	240	312	106,080.00	74,256.00	31,824.00
2953	AYODHYA	BIKAPUR	60922	DHANUAWA	166635	DHANUAWA	1291	1676	569,840.00	398,888.00	170,952.00
2954	AYODHYA	BIKAPUR	60922	DHANUAWA	166636	RAMDAS PUR MAGHOLI	782	1015	345,100.00	241,570.00	103,530.00
2955	AYODHYA	BIKAPUR	267085	CHAND PUR	166638	CHANDPUR	1292	1678	570,520.00	399,364.00	171,156.00
2956	AYODHYA	BIKAPUR	60916	CHAWARDHAR	166640	TIWARI KA PURWA	492	639	217,260.00	152,082.00	65,178.00
2957	AYODHYA	BIKAPUR	267128	JERUWA	166642	JARUA	1462	1898	645,320.00	451,724.00	193,596.00
2958	AYODHYA	BIKAPUR	267172	SHER PUR	166643	SHER PUR	799	1037	352,580.00	246,806.00	105,774.00
2959	AYODHYA	BIKAPUR	267172	SHER PUR	166644	HARIDAS PUR	601	780	265,200.00	185,640.00	79,560.00
2960	AYODHYA	BIKAPUR	60908	BABURIHA KAUNDHA	166645	BABURIHA KAUNDHA	1031	1339	455,260.00	318,682.00	136,578.00
2961	AYODHYA	BIKAPUR	267152	JAIN PUR	166646	JAINPUR	1330	1727	587,180.00	411,026.00	176,154.00
2962	AYODHYA	BIKAPUR	60911	BASDEV PUR	166653	BASDEV PUR	1517	1970	669,800.00	468,860.00	200,940.00
2963	AYODHYA	BIKAPUR	266938	MEETAN PUR	166655	MEETANPUR	869	1128	383,520.00	268,464.00	115,056.00
2964	AYODHYA	BIKAPUR	266938	MEETAN PUR	166656	BHIKHI PUR JHILHA	535	695	236,300.00	165,410.00	70,890.00
2965	AYODHYA	BIKAPUR	266938	MEETAN PUR	166659	AMAUNI	537	697	236,980.00	165,886.00	71,094.00
2966	AYODHYA	BIKAPUR	60926	HARINATH PUR	166660	SATNA	928	1205	409,700.00	286,790.00	122,910.00
2967	AYODHYA	BIKAPUR	60926	HARINATH PUR	166662	PAKDI DURGADAS PUR	717	931	316,540.00	221,578.00	94,962.00
2968	AYODHYA	BIKAPUR	266905	SULHE PUR	166663	SULHE PUR	1441	1871	636,140.00	445,298.00	190,842.00
2969	AYODHYA	BIKAPUR	60962	UMRNI PIPREE	166664	UMARANI PIPRI	1439	1868	635,120.00	444,584.00	190,536.00
2970	AYODHYA	BIKAPUR	60940	MANAPUR	166668	BAIDAULI	282	366	124,440.00	87,108.00	37,332.00
2971	AYODHYA	BIKAPUR	60940	MANAPUR	166669	MALIK PUR	130	169	57,460.00	40,222.00	17,238.00
2972	AYODHYA	BIKAPUR	60940	MANAPUR	166670	USREE	690	896	304,640.00	213,248.00	91,392.00
2973	AYODHYA	BIKAPUR	60910	BASANTPUR	166671	SEARPUR PARA	750	974	331,160.00	231,812.00	99,348.00
2974	AYODHYA	BIKAPUR	60940	MANAPUR	166672	MANAPUR	460	597	202,980.00	142,086.00	60,894.00
2975	AYODHYA	BIKAPUR	267000	BHIKHI SARAI	166673	BHIKHEE SARAYA	1120	1454	494,360.00	346,052.00	148,308.00
2976	AYODHYA	BIKAPUR	60929	KARAN PUR	166674	KARAN PUR	1047	1359	462,060.00	323,442.00	138,618.00
2977	AYODHYA	BIKAPUR	266967	SAHAWAN	166679	SHAWAN	1006	1306	444,040.00	310,828.00	133,212.00
2978	AYODHYA	BIKAPUR	60921	DEVA PUR	166682	MOHMD PUR	1236	1605	545,700.00	381,990.00	163,710.00
2979	AYODHYA	BIKAPUR	60921	DEVA PUR	166683	DEVA PUR	329	427	145,180.00	101,626.00	43,554.00
2980	AYODHYA	BIKAPUR	60910	BASANTPUR	166685	BASANTPUR	688	893	303,620.00	212,534.00	91,086.00
2981	AYODHYA	BIKAPUR	60910	BASANTPUR	166686	DUBAWAN	449	583	198,220.00	138,754.00	59,466.00
2982	AYODHYA	BIKAPUR	267288	GAANDAI	166687	PURE LALA	300	390	132,600.00	92,820.00	39,780.00

SNo.	District Name	Block Name	LGD Gram Panchayat	Gram Panchayat Name	LGD Village Code	Village Name	TOT_P_2011	Projected Population 2023	Total fund	SBM fund (70 %)	CFC (30%)
1	2	3	4	5	6	7	8	9	10	11	12
2983	AYODHYA	BIKAPUR	60924	GOVIND PUR	166690	GOVINDPUR	371	482	163,880.00	114,716.00	49,164.00
2984	AYODHYA	BIKAPUR	267288	GAANDAI	166693	GANDAI	1480	1922	653,480.00	457,436.00	196,044.00
2985	AYODHYA	BIKAPUR	60924	GOVIND PUR	166697	SAHA PARA	671	871	296,140.00	207,298.00	88,842.00
2986	AYODHYA	BIKAPUR	60928	KALYANPUR CHAKDUHIYA	166698	RAMAI PUR	705	915	311,100.00	217,770.00	93,330.00
2987	AYODHYA	BIKAPUR	60928	KALYANPUR CHAKDUHIYA	166699	KALYANPUR CHAKDUWA	426	553	188,020.00	131,614.00	56,406.00
2988	AYODHYA	BIKAPUR	60916	CHAWARDHAR	166703	SRESAR	707	918	312,120.00	218,484.00	93,636.00
2989	AYODHYA	BIKAPUR	60916	CHAWARDHAR	166704	CHAWARDHAR	885	1149	390,660.00	273,462.00	117,198.00
2990	AYODHYA	BIKAPUR	60909	BACHRAM PUR	166705	KHEMA SARAY	932	1210	411,400.00	287,980.00	123,420.00
2991	AYODHYA	BIKAPUR	267303	SAHAJ PUR	166708	SHAJPUR	1098	1426	484,840.00	339,388.00	145,452.00
2992	AYODHYA	BIKAPUR	267324	MAURAWAN	166711	HARIHAR PUR	206	267	90,780.00	63,546.00	27,234.00
2993	AYODHYA	BIKAPUR	60920	DEHRIYAWAN	166712	BALLI PUR	393	510	173,400.00	121,380.00	52,020.00
2994	AYODHYA	BIKAPUR	60920	DEHRIYAWAN	166713	DEHRIYAWAN	792	1028	349,520.00	244,664.00	104,856.00
2995	AYODHYA	BIKAPUR	60920	DEHRIYAWAN	166714	NABHA PUR	131	170	57,800.00	40,460.00	17,340.00
2996	AYODHYA	BIKAPUR	267324	MAURAWAN	166715	MAWRAVA	864	1122	381,480.00	267,036.00	114,444.00
2997	AYODHYA	BIKAPUR	60960	SON VARSHA MUSALMEEN	166717	KODHRA MUSALMEEN	951	1235	419,900.00	293,930.00	125,970.00
2998	AYODHYA	BIKAPUR	60960	SON VARSHA MUSALMEEN	166718	SONVERSA MUSALMEEN	1268	1646	559,640.00	391,748.00	167,892.00
2999	AYODHYA	BIKAPUR	60960	SON VARSHA MUSALMEEN	166719	KODRA BABHNAN	398	517	175,780.00	123,046.00	52,734.00
3000	AYODHYA	BIKAPUR	267211	AMAWAN	166720	AMAWAN	1071	1391	472,940.00	331,058.00	141,882.00
3001	AYODHYA	BIKAPUR	60920	DEHRIYAWAN	166721	VISHNOHER PUR	413	536	182,240.00	127,568.00	54,672.00
3002	AYODHYA	BIKAPUR	60945	MUMRICH NAGAR	166722	MUMRICH NAGAR	1362	1768	601,120.00	420,784.00	180,336.00
3003	AYODHYA	BIKAPUR	60919	DAYAL JUTE	166726	BARANPUR	621	806	274,040.00	191,828.00	82,212.00
3004	AYODHYA	BIKAPUR	60919	DAYAL JUTE	166728	DAYALJOT	144	187	63,580.00	44,506.00	19,074.00
3005	AYODHYA	BIKAPUR	267250	TAJ PUR	166730	TAAJPUR	1249	1622	551,480.00	386,036.00	165,444.00
3006	AYODHYA	BIKAPUR	267235	BODAHRAI	166739	BODAHARI	1089	1414	480,760.00	336,532.00	144,228.00
3007	AYODHYA	BIKAPUR	60953	RASUL PUR	166744	BIRALI	347	451	153,340.00	107,338.00	46,002.00
3008	AYODHYA	BIKAPUR	60953	RASUL PUR	166745	RASOOLPUR	906	1176	399,840.00	279,888.00	119,952.00
3009	AYODHYA	BIKAPUR	60946	NEWNA PURAB	166748	NEWNA PURAB	746	969	329,460.00	230,622.00	98,838.00
3010	AYODHYA	BIKAPUR	269838	JAMOLI KHURD	166751	JAMOLI KHURD	1182	1535	521,900.00	365,330.00	156,570.00
3011	AYODHYA	BIKAPUR	60937	MAJHA SONURA	166754	MAJHA SONURA	1272	1652	561,680.00	393,176.00	168,504.00
3012	AYODHYA	BIKAPUR	60937	MAJHA SONURA	166755	AEHIRANI GOPALPUR	627	814	276,760.00	193,732.00	83,028.00
3013	AYODHYA	HARIYANGATANGANJ	60976	DEWAN PARA	166123	DEWAN PARA	912	1184	402,560.00	281,792.00	120,768.00
3014	AYODHYA	HARIYANGATANGANJ	60976	DEWAN PARA	166124	HARINATH PUR	626	813	276,420.00	193,494.00	82,926.00
3015	AYODHYA	HARIYANGATANGANJ	60987	JAKHA	166128	MUBARKPUR UMRANI	766	995	338,300.00	236,810.00	101,490.00
3016	AYODHYA	HARIYANGATANGANJ	60987	JAKHA	166129	BARDADA	677	879	298,860.00	209,202.00	89,658.00
3017	AYODHYA	HARIYANGATANGANJ	60987	JAKHA	166130	TODARPUR	328	426	144,840.00	101,388.00	43,452.00
3018	AYODHYA	HARIYANGATANGANJ	60987	JAKHA	166131	JAKHA KHAS	481	625	212,500.00	148,750.00	63,750.00
3019	AYODHYA	HARIYANGATANGANJ	267435	GIRDHAR MAU	166136	GIRDHARA MAU	911	1183	402,220.00	281,554.00	120,666.00
3020	AYODHYA	HARIYANGATANGANJ	60993	KHAD BHADIYA	166137	HUSE PUR	474	615	209,100.00	146,370.00	62,730.00
3021	AYODHYA	HARIYANGATANGANJ	60993	KHAD BHADIYA	166139	KHAD BHADIYA	869	1128	383,520.00	268,464.00	115,056.00
3022	AYODHYA	HARIYANGATANGANJ	60993	KHAD BHADIYA	166140	KALYANPUR KEOTANI	381	495	168,300.00	117,810.00	50,490.00
3023	AYODHYA	HARIYANGATANGANJ	60970	BHITARI	166141	BHITARI	1323	1718	584,120.00	408,884.00	175,236.00
3024	AYODHYA	HARIYANGATANGANJ	60985	HARIRAM PUR	166142	RAONA	342	444	150,960.00	105,672.00	45,288.00

SNo.	District Name	Block Name	LGD Gram Panchayat	Gram Panchayat Name	LGD Village Code	Village Name	TOT_P_2011	Projected Population 2023	Total fund	SBM fund (70 %)	CFC (30%)
1	2	3	4	5	6	7	8	9	10	11	12
3025	AYODHYA	HARIYANGATANGANJ	60969	BASWAR KHURD	166143	BASWAR KHURD	1388	1802	612,680.00	428,876.00	183,804.00
3026	AYODHYA	HARIYANGATANGANJ	60985	HARIRAM PUR	166144	BHATAULI KHAS	438	569	193,460.00	135,422.00	58,038.00
3027	AYODHYA	HARIYANGATANGANJ	60985	HARIRAM PUR	166145	HARIRAM PUR	438	569	193,460.00	135,422.00	58,038.00
3028	AYODHYA	HARIYANGATANGANJ	60999	NIYAMATPUR	166152	NIYAMATPUR	1025	1331	452,540.00	316,778.00	135,762.00
3029	AYODHYA	HARIYANGATANGANJ	60999	NIYAMATPUR	166153	SONVARSA MU CHMAULA	803	1043	354,620.00	248,234.00	106,386.00
3030	AYODHYA	HARIYANGATANGANJ	61013	SEMRA	166154	SEMRAMU KHICHRI	1540	2000	680,000.00	476,000.00	204,000.00
3031	AYODHYA	HARIYANGATANGANJ	60999	NIYAMATPUR	166158	SAHSE PUR	818	1062	361,080.00	252,756.00	108,324.00
3032	AYODHYA	HARIYANGATANGANJ	267357	SENDHU TARA	166161	SENDUTARA	1176	1527	519,180.00	363,426.00	155,754.00
3033	AYODHYA	HARIYANGATANGANJ	267438	KESHAV PUR CHILBILI	166163	MOHANWA	553	718	244,120.00	170,884.00	73,236.00
3034	AYODHYA	HARIYANGATANGANJ	267438	KESHAV PUR CHILBILI	166164	KESHOPUR CHILBILI	688	893	303,620.00	212,534.00	91,086.00
3035	AYODHYA	HARIYANGATANGANJ	60975	DEVGIRI	166167	DEVGIRI	1565	2032	690,880.00	483,616.00	207,264.00
3036	AYODHYA	HARIYANGATANGANJ	60979	GANESH PUR	166168	GANESH PUR	1398	1815	617,100.00	431,970.00	185,130.00
3037	AYODHYA	HARIYANGATANGANJ	60977	DEEH BHARTHI	166170	SARAY MAJRA	828	1075	365,500.00	255,850.00	109,650.00
3038	AYODHYA	HARIYANGATANGANJ	60977	DEEH BHARTHI	166171	DIHMARTHI	734	953	324,020.00	226,814.00	97,206.00
3039	AYODHYA	HARIYANGATANGANJ	61014	SHAHABAD GRANT	166172	KHAJURI MO SULTANPUR	419	544	184,960.00	129,472.00	55,488.00
3040	AYODHYA	HARIYANGATANGANJ	61014	SHAHABAD GRANT	166175	SHAHABAD GRANT	1087	1411	479,740.00	335,818.00	143,922.00
3041	AYODHYA	HARIYANGATANGANJ	60972	CHANDIPUR NAGARHA	166586	CHANDIPUR NAGARHA	597	775	263,500.00	184,450.00	79,050.00
3042	AYODHYA	HARIYANGATANGANJ	60972	CHANDIPUR NAGARHA	166588	PADRI	1572	2041	693,940.00	485,758.00	208,182.00
3043	AYODHYA	HARIYANGATANGANJ	60972	CHANDIPUR NAGARHA	166589	CHETRA	438	569	193,460.00	135,422.00	58,038.00
3044	AYODHYA	HARIYANGATANGANJ	267384	DHEMA SHIVBAKSH RAY	166592	TEMA SHIVBAXRAI	1021	1326	450,840.00	315,588.00	135,252.00
3045	AYODHYA	HARIYANGATANGANJ	60972	CHANDIPUR NAGARHA	166596	REVERI	320	415	141,100.00	98,770.00	42,330.00
3046	AYODHYA	HARIYANGATANGANJ	60974	DEVKALI MAFI	166600	DEOKALI	640	831	282,540.00	197,778.00	84,762.00
3047	AYODHYA	HARIYANGATANGANJ	60974	DEVKALI MAFI	166601	NANDUPUR	512	665	226,100.00	158,270.00	67,830.00
3048	AYODHYA	HARIYANGATANGANJ	60974	DEVKALI MAFI	166605	PADARATH PUR	515	669	227,460.00	159,222.00	68,238.00
3049	AYODHYA	HARIYANGATANGANJ	60974	DEVKALI MAFI	166606	BACHHOLI	471	612	208,080.00	145,656.00	62,424.00
3050	AYODHYA	HARIYANGATANGANJ	60980	GANGA PUR	166616	GANGAPUR MU RAMIEYPUR	860	1117	379,780.00	265,846.00	113,934.00
3051	AYODHYA	HARIYANGATANGANJ	60980	GANGA PUR	166617	BHITaura	425	552	187,680.00	131,376.00	56,304.00
3052	AYODHYA	HARIYANGATANGANJ	61004	PARSUHI	166621	PARSUHI	1562	2028	689,520.00	482,664.00	206,856.00
3053	AYODHYA	HARIYANGATANGANJ	267454	BHULAI PUR NIDHYAWAN	166623	BHULAI PUR NIDHIYAWA	1418	1841	625,940.00	438,158.00	187,782.00
3054	AYODHYA	MASODHA	267716	FIROJPUR UPARHAR	166269	FIROZPUR UPARHAR	1407	1827	621,180.00	434,826.00	186,354.00
3055	AYODHYA	MASODHA	61062	MANA PUR	166278	KHARAGPUR	322	418	142,120.00	99,484.00	42,636.00
3056	AYODHYA	MASODHA	61062	MANA PUR	166279	MANAPUR	1471	1910	649,400.00	454,580.00	194,820.00
3057	AYODHYA	MASODHA	267691	BICHIYA	166284	BICHHIYA	1278	1659	564,060.00	394,842.00	169,218.00
3058	AYODHYA	MASODHA	61086	SOFIAPARA	166286	KURAWAN	915	1188	403,920.00	282,744.00	121,176.00
3059	AYODHYA	MASODHA	61086	SOFIAPARA	166287	SOFIAPARA	1199	1557	529,380.00	370,566.00	158,814.00
3060	AYODHYA	MASODHA	267699	BHIKHAN PUR	166288	BHIKHAN PUR	1119	1453	494,020.00	345,814.00	148,206.00
3061	AYODHYA	MASODHA	61087	TAJPUR KOURA	166289	TAJPUR KODARA	1556	2020	686,800.00	480,760.00	206,040.00
3062	AYODHYA	MASODHA	61076	PORA	166302	PORA	1533	1990	676,600.00	473,620.00	202,980.00
3063	AYODHYA	MASODHA	267720	DASAULI	166303	DASAULI	1301	1689	574,260.00	401,982.00	172,278.00
3064	AYODHYA	MASODHA	61033	CHANDPUR KAIL	166305	CHANDPUR KAIL	1358	1763	599,420.00	419,594.00	179,826.00
3065	AYODHYA	MASODHA	267775	SAKHU PARA	166307	SAKHUPARA	1250	1623	551,820.00	386,274.00	165,546.00
3066	AYODHYA	MASODHA	267760	RAGHU PUR	166312	RAGHUPUR	1103	1432	486,880.00	340,816.00	146,064.00

SNo.	District Name	Block Name	LGD Gram Panchayat	Gram Panchayat Name	LGD Village Code	Village Name	TOT_P_2011	Projected Population 2023	Total fund	SBM fund (70 %)	CFC (30%)
1	2	3	4	5	6	7	8	9	10	11	12
3067	AYODHYA	MASODHA	267781	DHARAM DAS	166314	DHARAMDASPUR	1089	1414	480,760.00	336,532.00	144,228.00
3068	AYODHYA	MASODHA	267778	NAZEER PUR	166316	NAZIB PUR	1198	1555	528,700.00	370,090.00	158,610.00
3069	AYODHYA	MASODHA	61074	PARA KAIL	166332	PARA KAIL	1433	1861	632,740.00	442,918.00	189,822.00
3070	AYODHYA	Mawai	268277	SAHBAJ CHAK	165822	SHAHBAJ CHAK	629	817	277,780.00	194,446.00	83,334.00
3071	AYODHYA	Mawai	268277	SAHBAJ CHAK	165823	JAINABAD	379	492	167,280.00	117,096.00	50,184.00
3072	AYODHYA	Mawai	268243	ASHRAF NAGER	165826	ASHRAF NAGAR	1206	1566	532,440.00	372,708.00	159,732.00
3073	AYODHYA	Mawai	52096	BARTARA	165828	BARTARA	946	1228	417,520.00	292,264.00	125,256.00
3074	AYODHYA	Mawai	52096	BARTARA	165829	KARMAICHAK	99	129	43,860.00	30,702.00	13,158.00
3075	AYODHYA	Mawai	52113	HOLUPUR	165834	KARAUNDI	941	1222	415,480.00	290,836.00	124,644.00
3076	AYODHYA	Mawai	52113	HOLUPUR	165835	HOLUPUR	1031	1339	455,260.00	318,682.00	136,578.00
3077	AYODHYA	Mawai	52096	BARTARA	165836	LAKHANI PUR	640	831	282,540.00	197,778.00	84,762.00
3078	AYODHYA	Mawai	268291	BIBI PUR	165838	BIBIPUR	1226	1592	541,280.00	378,896.00	162,384.00
3079	AYODHYA	Mawai	268302	NEWAJ PUR	165840	NEWAZPUR	1271	1650	561,000.00	392,700.00	168,300.00
3080	AYODHYA	Mawai	52129	OHRARAMAU SAHJANA	165843	PARAULI	345	448	152,320.00	106,624.00	45,696.00
3081	AYODHYA	Mawai	52129	OHRARAMAU SAHJANA	165850	KACHHIYA	770	1000	340,000.00	238,000.00	102,000.00
3082	AYODHYA	Mawai	52129	OHRARAMAU SAHJANA	165851	SAHJANA	923	1198	407,320.00	285,124.00	122,196.00
3083	AYODHYA	Mawai	268348	RAJAN PUR	165855	RAJANPUR	1125	1461	496,740.00	347,718.00	149,022.00
3084	AYODHYA	Mawai	268504	RAMPUR JANAK	165862	RAMPUR JANAK	1202	1561	530,740.00	371,518.00	159,222.00
3085	AYODHYA	Mawai	268366	SHER PUR	165863	SHERPUR	1295	1681	571,540.00	400,078.00	171,462.00
3086	AYODHYA	Mawai	52109	DULLAPUR	165894	MANAPUR	725	941	319,940.00	223,958.00	95,982.00
3087	AYODHYA	Mawai	52120	MAJANPUR	165896	AMIRPUR	822	1067	362,780.00	253,946.00	108,834.00
3088	AYODHYA	Mawai	52120	MAJANPUR	165897	DHANAULI	673	874	297,160.00	208,012.00	89,148.00
3089	AYODHYA	Mawai	52120	MAJANPUR	165898	MANJANPUR	1227	1593	541,620.00	379,134.00	162,486.00
3090	AYODHYA	MAYA BAZAR	61132	MAJHA KAJIPUR	166465	MAJHA KAZIPUR	1452	1885	640,900.00	448,630.00	192,270.00
3091	AYODHYA	MAYA BAZAR	267796	ISHA SARAI UPERHAR	166467	ISHA SHARAY	1243	1614	548,760.00	384,132.00	164,628.00
3092	AYODHYA	MAYA BAZAR	61143	RAKOURA	166468	NAKATWARA	894	1161	394,740.00	276,318.00	118,422.00
3093	AYODHYA	MAYA BAZAR	61143	RAKOURA	166469	DAMODAR PUR	522	678	230,520.00	161,364.00	69,156.00
3094	AYODHYA	MAYA BAZAR	61143	RAKOURA	166470	RAKAURA	815	1058	359,720.00	251,804.00	107,916.00
3095	AYODHYA	MAYA BAZAR	61101	BARAIPARA	166471	SARAI BAIRISAL	890	1156	393,040.00	275,128.00	117,912.00
3096	AYODHYA	MAYA BAZAR	267799	KAJIPUR VISWA	166473	KAJIPUR UPARHAR	1113	1445	491,300.00	343,910.00	147,390.00
3097	AYODHYA	MAYA BAZAR	61100	BANGAWAN	166479	RAGHUNATHPUR	499	648	220,320.00	154,224.00	66,096.00
3098	AYODHYA	MAYA BAZAR	61100	BANGAWAN	166480	BANGAWAN	1021	1326	450,840.00	315,588.00	135,252.00
3099	AYODHYA	MAYA BAZAR	61100	BANGAWAN	166481	DULLAPUR	231	300	102,000.00	71,400.00	30,600.00
3100	AYODHYA	MAYA BAZAR	61100	BANGAWAN	166482	MAHIMAPUR	153	199	67,660.00	47,362.00	20,298.00
3101	AYODHYA	MAYA BAZAR	61114	DEVA SURYABHAN PUR	166483	DEOSURAJ BHAN PUR	820	1065	362,100.00	253,470.00	108,630.00
3102	AYODHYA	MAYA BAZAR	61114	DEVA SURYABHAN PUR	166484	JAJWAT	892	1158	393,720.00	275,604.00	118,116.00
3103	AYODHYA	MAYA BAZAR	61097	BABUA PUR	166485	BABUA PUR	1588	2062	701,080.00	490,756.00	210,324.00
3104	AYODHYA	MAYA BAZAR	61162	UNIYAR	166498	UNIYAR PUR UPARHAR	1429	1855	630,700.00	441,490.00	189,210.00
3105	AYODHYA	MAYA BAZAR	61119	HARDI	166501	KADI PUR	963	1250	425,000.00	297,500.00	127,500.00
3106	AYODHYA	MAYA BAZAR	61120	ISA PUR	166504	ISHAPUR	935	1214	412,760.00	288,932.00	123,828.00
3107	AYODHYA	MAYA BAZAR	61102	BEERSHAHPUR	166511	BIRSHAHPUR	1620	2103	715,020.00	500,514.00	214,506.00
3108	AYODHYA	MAYA BAZAR	61129	KHIROUNI	166512	KHIRAUNI	1593	2068	703,120.00	492,184.00	210,936.00

SNo.	District Name	Block Name	LGD Gram Panchayat	Gram Panchayat Name	LGD Village Code	Village Name	TOT_P_2011	Projected Population 2023	Total fund	SBM fund (70 %)	CFC (30%)
1	2	3	4	5	6	7	8	9	10	11	12
3109	AYODHYA	MAYA BAZAR	61141	RAJAPUR	166522	RAJAPUR	1264	1641	557,940.00	390,558.00	167,382.00
3110	AYODHYA	MAYA BAZAR	61141	RAJAPUR	166524	RASOOLPUR I	957	1243	422,620.00	295,834.00	126,786.00
3111	AYODHYA	MAYA BAZAR	61101	BARAIPARA	166526	BARAIPARA	1348	1750	595,000.00	416,500.00	178,500.00
3112	AYODHYA	MAYA BAZAR	61110	CHHATRA	166527	CHHATRA	1416	1839	625,260.00	437,682.00	187,578.00
3113	AYODHYA	MAYA BAZAR	267794	RATEN PUR	166528	RATANPUR	1015	1318	448,120.00	313,684.00	134,436.00
3114	AYODHYA	MAYA BAZAR	61098	BAIHARI	166533	JAGDISHPUR TANDOULI	966	1254	426,360.00	298,452.00	127,908.00
3115	AYODHYA	MAYA BAZAR	61098	BAIHARI	166534	BAIHARI	1368	1776	603,840.00	422,688.00	181,152.00
3116	AYODHYA	MAYA BAZAR	267802	DURGA PUR RAMPURWA	166535	DURGAPUR RAMPURVA	1173	1523	517,820.00	362,474.00	155,346.00
3117	AYODHYA	MAYA BAZAR	61157	SARANGPUR	166536	SARANGPUR	1181	1533	521,220.00	364,854.00	156,366.00
3118	AYODHYA	MAYA BAZAR	61128	KESHAVPUR	166537	MALIK PATTI	138	179	60,860.00	42,602.00	18,258.00
3119	AYODHYA	MAYA BAZAR	61128	KESHAVPUR	166538	TARGAUHAN	500	649	220,660.00	154,462.00	66,198.00
3120	AYODHYA	MAYA BAZAR	61128	KESHAVPUR	166539	DINAPUR	227	295	100,300.00	70,210.00	30,090.00
3121	AYODHYA	MAYA BAZAR	61128	KESHAVPUR	166540	KESHWPUR	1172	1522	517,480.00	362,236.00	155,244.00
3122	AYODHYA	MAYA BAZAR	61105	BERASPUR	166541	BARASPUR	1379	1791	608,940.00	426,258.00	182,682.00
3123	AYODHYA	MAYA BAZAR	267801	MEDANI PUR	166542	HAIDERPUR	670	870	295,800.00	207,060.00	88,740.00
3124	AYODHYA	MAYA BAZAR	61133	MALKHANPUR	166543	MALKHANPUR	1000	1298	441,320.00	308,924.00	132,396.00
3125	AYODHYA	MAYA BAZAR	267801	MEDANI PUR	166544	MEDANIPUR	944	1226	416,840.00	291,788.00	125,052.00
3126	AYODHYA	MAYA BAZAR	61121	JAGDISHPUR ARWAT	166545	JAGDISHPUR	1320	1714	582,760.00	407,932.00	174,828.00
3127	AYODHYA	MAYA BAZAR	61096	ARWAT	166546	ARWAT	1299	1687	573,580.00	401,506.00	172,074.00
3128	AYODHYA	MAYA BAZAR	267806	AMARI	166548	AMARI	1044	1356	461,040.00	322,728.00	138,312.00
3129	AYODHYA	MAYA BAZAR	267803	AMAUNI	166549	AMOUNI	1213	1575	535,500.00	374,850.00	160,650.00
3130	AYODHYA	MAYA BAZAR	61108	BHOYA	166550	BHOYA	1245	1617	549,780.00	384,846.00	164,934.00
3131	AYODHYA	MAYA BAZAR	61139	PAMPARPUR	166553	PAMPARPUR	1080	1402	476,680.00	333,676.00	143,004.00
3132	AYODHYA	MAYA BAZAR	267804	BIKAPUR	166556	BIKAPUR	1113	1445	491,300.00	343,910.00	147,390.00
3133	AYODHYA	MAYA BAZAR	61104	BENVA	166557	BENVA	1336	1735	589,900.00	412,930.00	176,970.00
3134	AYODHYA	MAYA BAZAR	61104	BENVA	166558	RAMPUR BUJURG	725	941	319,940.00	223,958.00	95,982.00
3135	AYODHYA	MAYA BAZAR	61138	PAKRAILA	166561	PAKRAILA	1611	2092	711,280.00	497,896.00	213,384.00
3136	AYODHYA	MAYA BAZAR	61146	RAMNAGAR MISROULI	166562	RAMNAGAR MIJHAULI	1402	1820	618,800.00	433,160.00	185,640.00
3137	AYODHYA	MAYA BAZAR	61103	BELVARI KHAN	166564	BELWARI KHAN	1343	1744	592,960.00	415,072.00	177,888.00
3138	AYODHYA	MAYA BAZAR	267807	DEV GIRIYA	166565	DEWGIRI	1045	1357	461,380.00	322,966.00	138,414.00
3139	AYODHYA	MAYA BAZAR	61091	AANAPUR SARAIYA	166566	AANAPUR SARAIYA	1526	1981	673,540.00	471,478.00	202,062.00
3140	AYODHYA	MAYA BAZAR	267812	REHADI	166567	REHDI	1146	1488	505,920.00	354,144.00	151,776.00
3141	AYODHYA	MAYA BAZAR	61111	CHIRKITHA	166570	GADDOPUR	1005	1305	443,700.00	310,590.00	133,110.00
3142	AYODHYA	MAYA BAZAR	61111	CHIRKITHA	166571	CHIRKITHA	790	1026	348,840.00	244,188.00	104,652.00
3143	AYODHYA	MAYA BAZAR	61116	DHARUPUR	166572	GANESHPUR BISOURA	681	884	300,560.00	210,392.00	90,168.00
3144	AYODHYA	MAYA BAZAR	61116	DHARUPUR	166573	DHARUPUR	569	739	251,260.00	175,882.00	75,378.00
3145	AYODHYA	MAYA BAZAR	61116	DHARUPUR	166574	JAITA	941	1222	415,480.00	290,836.00	124,644.00
3146	AYODHYA	MAYA BAZAR	61116	DHARUPUR	166575	ACHALPUR	58	75	25,500.00	17,850.00	7,650.00
3147	AYODHYA	MAYA BAZAR	61109	BODHIPUR	166576	PARMANPUR	996	1293	439,620.00	307,734.00	131,886.00
3148	AYODHYA	MAYA BAZAR	61109	BODHIPUR	166577	BODHIPUR	903	1172	398,480.00	278,936.00	119,544.00
3149	AYODHYA	MAYA BAZAR	61161	TRILOKPUR	166578	TRILOKPUR	1328	1724	586,160.00	410,312.00	175,848.00
3150	AYODHYA	MAYA BAZAR	267814	BERA	166579	BARA	1155	1500	510,000.00	357,000.00	153,000.00

SNo.	District Name	Block Name	LGD Gram Panchayat	Gram Panchayat Name	LGD Village Code	Village Name	TOT_P_2011	Projected Population 2023	Total fund	SBM fund (70 %)	CFC (30%)
1	2	3	4	5	6	7	8	9	10	11	12
3151	AYODHYA	MILKIPUR	61193	KHANPUR	166010	SHUKLPUR	480	623	211,820.00	148,274.00	63,546.00
3152	AYODHYA	MILKIPUR	61193	KHANPUR	166011	KHANPUR	971	1261	428,740.00	300,118.00	128,622.00
3153	AYODHYA	MILKIPUR	61193	KHANPUR	166012	BARIANISARU	595	773	262,820.00	183,974.00	78,846.00
3154	AYODHYA	MILKIPUR	61215	PARAKHANI	166017	SAIDKHAN PUR	797	1035	351,900.00	246,330.00	105,570.00
3155	AYODHYA	MILKIPUR	61215	PARAKHANI	166018	PARAKHANI	1369	1778	604,520.00	423,164.00	181,356.00
3156	AYODHYA	MILKIPUR	61170	BARIYARPUR	166020	ADHIYONA	580	753	256,020.00	179,214.00	76,806.00
3157	AYODHYA	MILKIPUR	61163	ADHIYARI	166021	ADHIYARI	1315	1707	580,380.00	406,266.00	174,114.00
3158	AYODHYA	MILKIPUR	268725	TARMA KHAS	166024	TARMA KHAS	1328	1724	586,160.00	410,312.00	175,848.00
3159	AYODHYA	MILKIPUR	61167	ARMARUPIPUR KHAS	166025	PARSAULI MU BHITAURA	726	943	320,620.00	224,434.00	96,186.00
3160	AYODHYA	MILKIPUR	61167	ARMARUPIPUR KHAS	166026	ARMARUPIPUR KHAS	1070	1389	472,260.00	330,582.00	141,678.00
3161	AYODHYA	MILKIPUR	61167	ARMARUPIPUR KHAS	166027	SAFARDAR BHARI	1136	1475	501,500.00	351,050.00	150,450.00
3162	AYODHYA	MILKIPUR	61181	DOBHIYARA	166034	DOBHIYARA	1616	2098	713,320.00	499,324.00	213,996.00
3163	AYODHYA	MILKIPUR	61211	PALIYA MAFI	166037	BASAWAN	797	1035	351,900.00	246,330.00	105,570.00
3164	AYODHYA	MILKIPUR	268701	RAMPURWA	166039	CHAKNATHA	286	371	126,140.00	88,298.00	37,842.00
3165	AYODHYA	MILKIPUR	268701	RAMPURWA	166040	RAMPURWA	869	1128	383,520.00	268,464.00	115,056.00
3166	AYODHYA	MILKIPUR	61212	PALIYA MU KUCHERA	166041	PALIYA MU KUCHERA	1598	2075	705,500.00	493,850.00	211,650.00
3167	AYODHYA	MILKIPUR	61225	SURWARA	166043	GAUHANNA KANUNGO	726	943	320,620.00	224,434.00	96,186.00
3168	AYODHYA	MILKIPUR	61208	MITHE GAON	166045	RASULPUR MU MITHEGAON	563	731	248,540.00	173,978.00	74,562.00
3169	AYODHYA	MILKIPUR	268685	AHRAULI SALONI	166046	AHRAULI SALONI	1573	2042	694,280.00	485,996.00	208,284.00
3170	AYODHYA	MILKIPUR	61172	BHADOKHRA	166047	SARAI NAMU	784	1018	346,120.00	242,284.00	103,836.00
3171	AYODHYA	MILKIPUR	61212	PALIYA MU KUCHERA	166051	BARIYA DEI	578	750	255,000.00	178,500.00	76,500.00
3172	AYODHYA	MILKIPUR	268736	GURAUFI FATEH SINGH	166060	GURAUFI FATEH SINGH	1085	1409	479,060.00	335,342.00	143,718.00
3173	AYODHYA	MILKIPUR	61198	KUMBHI	166061	KUMBHI	1109	1440	489,600.00	342,720.00	146,880.00
3174	AYODHYA	MILKIPUR	61198	KUMBHI	166062	BISAHI	729	947	321,980.00	225,386.00	96,594.00
3175	AYODHYA	MILKIPUR	61173	BHAGI PUR	166069	BHAGI PUR	1465	1902	646,680.00	452,676.00	194,004.00
3176	AYODHYA	MILKIPUR	61203	MAWAI KALA	166071	MAWAI KALA	1547	2009	683,060.00	478,142.00	204,918.00
3177	AYODHYA	MILKIPUR	274122	GUJARA MAU	166072	GUJARA MAU	903	1172	398,480.00	278,936.00	119,544.00
3178	AYODHYA	MILKIPUR	274122	GUJARA MAU	166074	AKHAYPUR	619	804	273,360.00	191,352.00	82,008.00
3179	AYODHYA	MILKIPUR	268531	SAHULARA	166075	SAHULARA	1066	1384	470,560.00	329,392.00	141,168.00
3180	AYODHYA	MILKIPUR	268531	SAHULARA	166076	SARIYAWAN	504	654	222,360.00	155,652.00	66,708.00
3181	AYODHYA	MILKIPUR	268531	SAHULARA	166077	BHAGIPUR/BHARATPUR	686	891	302,940.00	212,058.00	90,882.00
3182	AYODHYA	MILKIPUR	61209	MUGISHPUR	166078	MUGISHPUR KHAS	1054	1369	465,460.00	325,822.00	139,638.00
3183	AYODHYA	MILKIPUR	61175	DASAULI	166080	NEOLI	750	974	331,160.00	231,812.00	99,348.00
3184	AYODHYA	MILKIPUR	61175	DASAULI	166081	CHIVLI	154	200	68,000.00	47,600.00	20,400.00
3185	AYODHYA	MILKIPUR	61229	TIKRA	166083	DHURAHARA KALI CHARAN	570	740	251,600.00	176,120.00	75,480.00
3186	AYODHYA	MILKIPUR	61175	DASAULI	166084	DASAULI	1120	1454	494,360.00	346,052.00	148,308.00
3187	AYODHYA	MILKIPUR	61190	KALANDARPUR	166086	KALANDARPUR	1450	1883	640,220.00	448,154.00	192,066.00
3188	AYODHYA	MILKIPUR	61229	TIKRA	166090	THAMOLI BHANJAN	645	837	284,580.00	199,206.00	85,374.00
3189	AYODHYA	MILKIPUR	61171	BASANWA MU IT GAON	166091	TULAPUR	765	993	337,620.00	236,334.00	101,286.00
3190	AYODHYA	MILKIPUR	269178	UPADHYAY PUR	166097	UPADHYAYPUR	1128	1465	498,100.00	348,670.00	149,430.00
3191	AYODHYA	MILKIPUR	61180	DILIGIRDHAR	166098	DILIGIRDHAR	1403	1822	619,480.00	433,636.00	185,844.00
3192	AYODHYA	MILKIPUR	61231	UDHUI	166100	SARAY HEMRAJ	1099	1427	485,180.00	339,626.00	145,554.00

SNo.	District Name	Block Name	LGD Gram Panchayat	Gram Panchayat Name	LGD Village Code	Village Name	TOT_P_2011	Projected Population 2023	Total fund	SBM fund (70 %)	CFC (30%)
1	2	3	4	5	6	7	8	9	10	11	12
3193	AYODHYA	MILKIPUR	268761	GOYDI	166103	GOYADI	1171	1520	516,800.00	361,760.00	155,040.00
3194	AYODHYA	MILKIPUR	61207	MITAURA	166104	MITAURA	1022	1327	451,180.00	315,826.00	135,354.00
3195	AYODHYA	MILKIPUR	61207	MITAURA	166106	DAFALPUR	595	773	262,820.00	183,974.00	78,846.00
3196	AYODHYA	MILKIPUR	61219	SARURPUR	166108	SARURPUR	1517	1970	669,800.00	468,860.00	200,940.00
3197	AYODHYA	MILKIPUR	269185	BARAI PARA	166109	BARAIPARA	1202	1561	530,740.00	371,518.00	159,222.00
3198	AYODHYA	MILKIPUR	61214	PARADHAMTHUA	166112	PURAB GAON	661	858	291,720.00	204,204.00	87,516.00
3199	AYODHYA	MILKIPUR	61214	PARADHAMTHUA	166113	PARADHAMTHUA	1050	1363	463,420.00	324,394.00	139,026.00
3200	AYODHYA	MILKIPUR	269198	ESAULI BHARI	166117	ISAULI BHARI	1544	2005	681,700.00	477,190.00	204,510.00
3201	AYODHYA	MILKIPUR	61210	NARINDA BHADA	166119	NARINDA BHADA	1327	1723	585,820.00	410,074.00	175,746.00
3202	AYODHYA	MILKIPUR	61202	MARUI GANESHPUR	166120	MARUI GANESHPUR	1494	1940	659,600.00	461,720.00	197,880.00
3203	AYODHYA	MILKIPUR	61210	NARINDA BHADA	166121	KHARIYAUNA	980	1272	432,480.00	302,736.00	129,744.00
3204	AYODHYA	PURA BAZAR	61293	TIHURA	166383	TIHURA UPARHAR	1615	2097	712,980.00	499,086.00	213,894.00
3205	AYODHYA	PURA BAZAR	269249	SAMAHA KHURD	166386	SAMAHA KHURD	1101	1430	486,200.00	340,340.00	145,860.00
3206	AYODHYA	PURA BAZAR	61264	MUDADIHA	166392	MANJHA MUDADIHA BASTI	75	97	32,980.00	23,086.00	9,894.00
3207	AYODHYA	PURA BAZAR	61264	MUDADIHA	166391	MUDADIHA MAJHA	314	408	138,720.00	97,104.00	41,616.00
3208	AYODHYA	PURA BAZAR	61264	MUDADIHA	166393	MANJHA PURE CHETAN	59	77	26,180.00	18,326.00	7,854.00
3209	AYODHYA	PURA BAZAR	61264	MUDADIHA	166394	MANJHA PIPRI	533	692	235,280.00	164,696.00	70,584.00
3210	AYODHYA	PURA BAZAR	61240	BHAGWABHIT	166402	BHAGWABHIT	1502	1950	663,000.00	464,100.00	198,900.00
3211	AYODHYA	PURA BAZAR	61240	BHAGWABHIT	166403	KUTUBPUR	545	708	240,720.00	168,504.00	72,216.00
3212	AYODHYA	PURA BAZAR	61291	TAHIRPUR BAROULI	166407	TAHIRPUR BAROULI	1487	1931	656,540.00	459,578.00	196,962.00
3213	AYODHYA	PURA BAZAR	269322	CHARERA	166408	CHARERA	1517	1970	669,800.00	468,860.00	200,940.00
3214	AYODHYA	PURA BAZAR	61253	KADIPUR	166409	KASTURIPUR	756	982	333,880.00	233,716.00	100,164.00
3215	AYODHYA	PURA BAZAR	61260	MAHESHPUR	166413	MAHESHPUR	1072	1392	473,280.00	331,296.00	141,984.00
3216	AYODHYA	PURA BAZAR	269223	PURKHE PUR	166415	PURKHEPUR	1144	1485	504,900.00	353,430.00	151,470.00
3217	AYODHYA	PURA BAZAR	61272	RAMDAT PUR ATRAWA	166419	KISHUNDAS PUR	930	1208	410,720.00	287,504.00	123,216.00
3218	AYODHYA	PURA BAZAR	61272	RAMDAT PUR ATRAWA	166421	RAMDAT PUR ATTARWA	1431	1858	631,720.00	442,204.00	189,516.00
3219	AYODHYA	PURA BAZAR	61281	SAMAHA	166422	SAMAHA KALA	1375	1785	606,900.00	424,830.00	182,070.00
3220	AYODHYA	PURA BAZAR	61288	SHANTIPUR	166432	SHANTIPUR	1095	1422	483,480.00	338,436.00	145,044.00
3221	AYODHYA	PURA BAZAR	269308	SARAI CHAIMAL	166433	LAKSHMIDASPUR	772	1002	340,680.00	238,476.00	102,204.00
3222	AYODHYA	PURA BAZAR	269308	SARAI CHAIMAL	166435	SARAI CHAIMAL	962	1249	424,660.00	297,262.00	127,398.00
3223	AYODHYA	PURA BAZAR	61247	DWARIKAPUR	166448	KHAJURABAR	610	792	269,280.00	188,496.00	80,784.00
3224	AYODHYA	PURA BAZAR	61247	DWARIKAPUR	166449	DWARIKAPUR	1613	2094	711,960.00	498,372.00	213,588.00
3225	AYODHYA	PURA BAZAR	61270	RAHIMPUR DUGVA	166456	RAHIMPUR DUGWA	1194	1550	527,000.00	368,900.00	158,100.00
3226	AYODHYA	PURA BAZAR	61243	DATAULI	166457	DATAULI	1192	1548	526,320.00	368,424.00	157,896.00
3227	AYODHYA	PURA BAZAR	61282	SAMAISA	166459	SAMAISA	1437	1866	634,440.00	444,108.00	190,332.00
3228	AYODHYA	PURA BAZAR	61256	KHUSHHAL GANJ	166462	KHUSHIYALGANJ	922	1197	406,980.00	284,886.00	122,094.00
3229	AYODHYA	RUDAULI	52420	KHAIRI	165661	AHARAULI	57	74	25,160.00	17,612.00	7,548.00
3230	AYODHYA	RUDAULI	52390	KOTRA	165662	KOTARA	1328	1724	586,160.00	410,312.00	175,848.00
3231	AYODHYA	RUDAULI	52390	KOTRA	165663	HASANAMAU	1112	1444	490,960.00	343,672.00	147,288.00
3232	AYODHYA	RUDAULI	52345	ATHER	165664	AITHER	1434	1862	633,080.00	443,156.00	189,924.00
3233	AYODHYA	RUDAULI	52420	KHAIRI	165665	KHAIRI	750	974	331,160.00	231,812.00	99,348.00
3234	AYODHYA	RUDAULI	52420	KHAIRI	165666	SARAI NASIR	397	515	175,100.00	122,570.00	52,530.00

SNo.	District Name	Block Name	LGD Gram Panchayat	Gram Panchayat Name	LGD Village Code	Village Name	TOT_P_2011	Projected Population 2023	Total fund	SBM fund (70 %)	CFC (30%)
1	2	3	4	5	6	7	8	9	10	11	12
3235	AYODHYA	RUDAULI	52382	KAITHI	165667	BARAI	758	984	334,560.00	234,192.00	100,368.00
3236	AYODHYA	RUDAULI	52382	KAITHI	165668	KAITHI	1311	1702	578,680.00	405,076.00	173,604.00
3237	AYODHYA	RUDAULI	52416	SANDARI	165670	SANDARI	1215	1578	536,520.00	375,564.00	160,956.00
3238	AYODHYA	RUDAULI	52416	SANDARI	165671	NAIPURA	901	1170	397,800.00	278,460.00	119,340.00
3239	AYODHYA	RUDAULI	52416	SANDARI	165672	PASAIYA	665	863	293,420.00	205,394.00	88,026.00
3240	AYODHYA	RUDAULI	52348	BAHORIKPUR	165674	MURADABAD	623	809	275,060.00	192,542.00	82,518.00
3241	AYODHYA	RUDAULI	52381	JUNEDPUR	165676	DUPUHRIA	457	593	201,620.00	141,134.00	60,486.00
3242	AYODHYA	RUDAULI	52381	JUNEDPUR	165677	JUNAIDPUR	1152	1496	508,640.00	356,048.00	152,592.00
3243	AYODHYA	RUDAULI	269557	DAFIYA PUR	165678	DAFIYAPUR	1398	1815	617,100.00	431,970.00	185,130.00
3244	AYODHYA	RUDAULI	52409	PARSAU	165680	PARSAU	1391	1806	614,040.00	429,828.00	184,212.00
3245	AYODHYA	RUDAULI	52386	KHEDIPUR(PALPUR)	165681	KHEDIPUR	1475	1915	651,100.00	455,770.00	195,330.00
3246	AYODHYA	RUDAULI	269560	PALPUR	165682	PAL PUR	1151	1494	507,960.00	355,572.00	152,388.00
3247	AYODHYA	RUDAULI	52348	BAHORIKPUR	165684	BAHORIKPUR	1344	1745	593,300.00	415,310.00	177,990.00
3248	AYODHYA	RUDAULI	52392	KURDAHA	165686	DIWALI	829	1076	365,840.00	256,088.00	109,752.00
3249	AYODHYA	RUDAULI	52392	KURDAHA	165687	KHURDAHA	1020	1324	450,160.00	315,112.00	135,048.00
3250	AYODHYA	RUDAULI	52378	JALEELPUR	165703	MOINUDDINPUR	191	248	84,320.00	59,024.00	25,296.00
3251	AYODHYA	RUDAULI	52378	JALEELPUR	165704	JALILPUR	1177	1528	519,520.00	363,664.00	155,856.00
3252	AYODHYA	RUDAULI	52400	MEENAPUR FANGOULI	165714	AHMADABAD	954	1239	421,260.00	294,882.00	126,378.00
3253	AYODHYA	RUDAULI	52400	MEENAPUR FANGOULI	165715	MINAPUR FAGAULI	1453	1887	641,580.00	449,106.00	192,474.00
3254	AYODHYA	RUDAULI	52415	SAHANI	165718	YAQUBPUR	467	606	206,040.00	144,228.00	61,812.00
3255	AYODHYA	RUDAULI	52415	SAHANI	165719	SAHNI	1028	1335	453,900.00	317,730.00	136,170.00
3256	AYODHYA	RUDAULI	52346	ASHUMAU	165720	ASUMAU	1322	1716	583,440.00	408,408.00	175,032.00
3257	AYODHYA	RUDAULI	52346	ASHUMAU	165721	SIDHAUNA	640	831	282,540.00	197,778.00	84,762.00
3258	AYODHYA	RUDAULI	52346	ASHUMAU	165722	MOHAMMADPURLAL	53	69	23,460.00	16,422.00	7,038.00
3259	AYODHYA	RUDAULI	52358	BICHALA	165730	BHANPUR	953	1237	420,580.00	294,406.00	126,174.00
3260	AYODHYA	RUDAULI	52358	BICHALA	165731	BICHALA	1458	1893	643,620.00	450,534.00	193,086.00
3261	AYODHYA	RUDAULI	269449	UDHRAURA	165733	UDHARAURA	883	1146	389,640.00	272,748.00	116,892.00
3262	AYODHYA	RUDAULI	269449	UDHRAURA	165734	JAMDRA	318	413	140,420.00	98,294.00	42,126.00
3263	AYODHYA	RUDAULI	52397	MAMREJNAGAR	165742	JAHAGIRABAD	979	1271	432,140.00	302,498.00	129,642.00
3264	AYODHYA	RUDAULI	52424	SHAHBAJPUR	165750	SARAI DAULAT	624	810	275,400.00	192,780.00	82,620.00
3265	AYODHYA	RUDAULI	52424	SHAHBAJPUR	165751	SHAHBAZPUR	1086	1410	479,400.00	335,580.00	143,820.00
3266	AYODHYA	RUDAULI	269386	FELSANDA	165752	PHELSANDA	1006	1306	444,040.00	310,828.00	133,212.00
3267	AYODHYA	RUDAULI	52404	MUZAFFARPUR	165753	MUZAFFARPUR	1115	1448	492,320.00	344,624.00	147,696.00
3268	AYODHYA	RUDAULI	52388	KOPAKAP	165756	KOPAKANP	1374	1784	606,560.00	424,592.00	181,968.00
3269	AYODHYA	RUDAULI	52406	NEVTI	165762	NEOTI	1423	1848	628,320.00	439,824.00	188,496.00
3270	AYODHYA	RUDAULI	52413	RAM SARANDASPUR	165765	BIJARI	839	1089	370,260.00	259,182.00	111,078.00
3271	AYODHYA	RUDAULI	52413	RAM SARANDASPUR	165766	RAMSARAN DAS PUR	1153	1497	508,980.00	356,286.00	152,694.00
3272	AYODHYA	RUDAULI	52419	SARAIMUGAL	165768	SOHAHASA	1096	1423	483,820.00	338,674.00	145,146.00
3273	AYODHYA	RUDAULI	52419	SARAIMUGAL	165769	SARAI MUGAL	1470	1909	649,060.00	454,342.00	194,718.00
3274	AYODHYA	RUDAULI	52419	SARAIMUGAL	165770	SIPAH BHATT	361	469	159,460.00	111,622.00	47,838.00
3275	AYODHYA	RUDAULI	52419	SARAIMUGAL	165771	SARKATIYA	627	814	276,760.00	193,732.00	83,028.00
3276	AYODHYA	RUDAULI	52359	BIDHAR	165772	SARAI MANJHAN	802	1041	353,940.00	247,758.00	106,182.00

SNo.	District Name	Block Name	LGD Gram Panchayat	Gram Panchayat Name	LGD Village Code	Village Name	TOT_P_2011	Projected Population 2023	Total fund	SBM fund (70 %)	CFC (30%)
1	2	3	4	5	6	7	8	9	10	11	12
3277	AYODHYA	RUDAULI	52354	BETOLI	165775	RASOOLPUR KHURD	869	1128	383,520.00	268,464.00	115,056.00
3278	AYODHYA	RUDAULI	52354	BETOLI	165776	BETAULI	990	1285	436,900.00	305,830.00	131,070.00
3279	AYODHYA	RUDAULI	52387	KOLWA	165786	KOLVA	1342	1742	592,280.00	414,596.00	177,684.00
3280	AYODHYA	RUDAULI	52351	BARAWA	165788	BARAWA	1526	1981	673,540.00	471,478.00	202,062.00
3281	AYODHYA	RUDAULI	52351	BARAWA	165789	PURE KALHANS	630	818	278,120.00	194,684.00	83,436.00
3282	AYODHYA	RUDAULI	52393	LALUAPUR	165790	LALUWAPUR	1610	2090	710,600.00	497,420.00	213,180.00
3283	AYODHYA	RUDAULI	52359	BIDHAR	165791	BIRHARA	1446	1877	638,180.00	446,726.00	191,454.00
3284	AYODHYA	RUDAULI	269369	RASOOL PUR NEWADA	165793	RASOOLPUR NEWADA	1189	1544	524,960.00	367,472.00	157,488.00
3285	AYODHYA	RUDAULI	269369	RASOOL PUR NEWADA	165795	MADARPUR	569	739	251,260.00	175,882.00	75,378.00
3286	AYODHYA	RUDAULI	52428	TANDASUFI	165796	BHADAWAL	857	1113	378,420.00	264,894.00	113,526.00
3287	AYODHYA	RUDAULI	52428	TANDASUFI	165797	TANDA SUFI	872	1132	384,880.00	269,416.00	115,464.00
3288	AYODHYA	RUDAULI	52407	PAKRIYAGAON	165798	HARIHARPUR KAYASTHAN	917	1191	404,940.00	283,458.00	121,482.00
3289	AYODHYA	RUDAULI	52360	BIKAVAL	165801	BIKAWAL	1344	1745	593,300.00	415,310.00	177,990.00
3290	AYODHYA	RUDAULI	52347	BADELA	165810	BARELA	1592	2067	702,780.00	491,946.00	210,834.00
3291	AYODHYA	RUDAULI	52347	BADELA	165811	FARIDPUR	973	1263	429,420.00	300,594.00	128,826.00
3292	AYODHYA	RUDAULI	269393	BANMAU	165813	BANMAU	1450	1883	640,220.00	448,154.00	192,066.00
3293	AYODHYA	SOHAWAL	269595	BARAI KALA	166181	BARAI KALA	1037	1346	457,640.00	320,348.00	137,292.00
3294	AYODHYA	SOHAWAL	61309	HARBANDHAN PUR	166188	SARYU PUR UPRHAR	309	401	136,340.00	95,438.00	40,902.00
3295	AYODHYA	SOHAWAL	61312	ISMAIL NAGAR SIHORA	166189	DOST PUR RAGHU PUR	971	1261	428,740.00	300,118.00	128,622.00
3296	AYODHYA	SOHAWAL	61312	ISMAIL NAGAR SIHORA	166191	ISMAIL NAGAR SIHORA	1074	1394	473,960.00	331,772.00	142,188.00
3297	AYODHYA	SOHAWAL	61309	HARBANDHAN PUR	166193	THARERU UPARHAR	770	1000	340,000.00	238,000.00	102,000.00
3298	AYODHYA	SOHAWAL	61309	HARBANDHAN PUR	166195	HARBANDHAN PUR	142	184	62,560.00	43,792.00	18,768.00
3299	AYODHYA	SOHAWAL	61314	KALAFARPUR	166197	KALAUPARHAR	1611	2092	711,280.00	497,896.00	213,384.00
3300	AYODHYA	SOHAWAL	61306	GONDWA	166199	GONDWA	1244	1615	549,100.00	384,370.00	164,730.00
3301	AYODHYA	SOHAWAL	61333	RAHIM PUR BADAULI	166202	RAHIM PUR BADULI	1498	1945	661,300.00	462,910.00	198,390.00
3302	AYODHYA	SOHAWAL	269610	RAMPUR GRANT	166208	RAMPUR GRANT	1192	1548	526,320.00	368,424.00	157,896.00
3303	AYODHYA	SOHAWAL	61347	TANDWA	166209	TANDWA	1016	1319	448,460.00	313,922.00	134,538.00
3304	AYODHYA	SOHAWAL	269604	SIHAITA LOHANI	166210	SIHAITA LOHANI	1036	1345	457,300.00	320,110.00	137,190.00
3305	AYODHYA	SOHAWAL	61332	PRANAPUR	166213	PRANAPUR	1440	1870	635,800.00	445,060.00	190,740.00
3306	AYODHYA	SOHAWAL	269592	DINKAR PUR	166220	DINKARPUR	1083	1406	478,040.00	334,628.00	143,412.00
3307	AYODHYA	SOHAWAL	269581	LAHRA PUR	166221	LAHRAPUR	1506	1955	664,700.00	465,290.00	199,410.00
3308	AYODHYA	SOHAWAL	61311	IBBRAHIMPUR KANDIE	166229	IBBRAHIM PUR KANDIE	1414	1836	624,240.00	436,968.00	187,272.00
3309	AYODHYA	SOHAWAL	61311	IBBRAHIMPUR KANDIE	166230	PINDWA	834	1083	368,220.00	257,754.00	110,466.00
3310	AYODHYA	SOHAWAL	269616	AGATHUA	166234	AGETHUA	1227	1593	541,620.00	379,134.00	162,486.00
3311	AYODHYA	SOHAWAL	61304	DHANNIPUR	166236	BUDHAULI	611	793	269,620.00	188,734.00	80,886.00
3312	AYODHYA	SOHAWAL	61304	DHANNIPUR	166240	DHANNIPUR	1317	1710	581,400.00	406,980.00	174,420.00
3313	AYODHYA	SOHAWAL	269566	PANDIT PUR	166247	DHARMALPUR	437	567	192,780.00	134,946.00	57,834.00
3314	AYODHYA	SOHAWAL	269566	PANDIT PUR	166248	PANDITPUR	732	950	323,000.00	226,100.00	96,900.00
3315	AYODHYA	SOHAWAL	61305	GARUBRAHMAN	166250	GAURA BRAHMAN	1453	1887	641,580.00	449,106.00	192,474.00
3316	AYODHYA	SOHAWAL	61335	RASUL PUR SAKRAWAL	166260	RASUL PUR SAKRAWAL	1593	2068	703,120.00	492,184.00	210,936.00
3317	AYODHYA	TARUN	61413	RAM DAAS PUR	166768	ICHHAURI	710	922	313,480.00	219,436.00	94,044.00
3318	AYODHYA	TARUN	61357	CHAKRASEN PUR	166769	CHAKRASEN PUR	1322	1716	583,440.00	408,408.00	175,032.00

SNo.	District Name	Block Name	LGD Gram Panchayat	Gram Panchayat Name	LGD Village Code	Village Name	TOT_P_2011	Projected Population 2023	Total fund	SBM fund (70 %)	CFC (30%)
1	2	3	4	5	6	7	8	9	10	11	12
3319	AYODHYA	TARUN	61396	MJIHOOLI KISUNDAAS PUR	166770	NATHANPUR	813	1056	359,040.00	251,328.00	107,712.00
3320	AYODHYA	TARUN	61396	MJIHOOLI KISUNDAAS PUR	166771	MIJHOOLI KISUNDAAS PUR	1013	1315	447,100.00	312,970.00	134,130.00
3321	AYODHYA	TARUN	61391	MAAHAN MAU	166775	MAAHAN MAU	1563	2029	689,860.00	482,902.00	206,958.00
3322	AYODHYA	TARUN	269769	UANCH GAUN	166779	UCHE GAWAN	1291	1676	569,840.00	398,888.00	170,952.00
3323	AYODHYA	TARUN	61397	NAAGPALI	166784	ISLAAM PUR	399	518	176,120.00	123,284.00	52,836.00
3324	AYODHYA	TARUN	61360	DANDUPUR	166786	DHARAMPUR MU GHURETIKAR	857	1113	378,420.00	264,894.00	113,526.00
3325	AYODHYA	TARUN	61360	DANDUPUR	166789	DANDUPUR	668	867	294,780.00	206,346.00	88,434.00
3326	AYODHYA	TARUN	269797	PARMANAND PUR	166792	PARMANAND PUR	694	901	306,340.00	214,438.00	91,902.00
3327	AYODHYA	TARUN	61412	PUROSHOTTAM PUR	166793	PURUSHOTAMPUR	783	1017	345,780.00	242,046.00	103,734.00
3328	AYODHYA	TARUN	61348	BAHARPUR	166798	PITHA PUR	426	553	188,020.00	131,614.00	56,406.00
3329	AYODHYA	TARUN	61399	NASRATPUR	166799	NASRATPUR	1377	1788	607,920.00	425,544.00	182,376.00
3330	AYODHYA	TARUN	269799	BALA PUR	166800	BALAPUR	1060	1376	467,840.00	327,488.00	140,352.00
3331	AYODHYA	TARUN	61364	FAKHAR PUR	166801	FAKHARPUR	1078	1400	476,000.00	333,200.00	142,800.00
3332	AYODHYA	TARUN	61349	BALLIKRIPAL PUR	166803	BALLI KRIPLPUR	1384	1797	610,980.00	427,686.00	183,294.00
3333	AYODHYA	TARUN	269748	KNDHAR PUR	166804	GANGAPUR MU TIKARI	618	802	272,680.00	190,876.00	81,804.00
3334	AYODHYA	TARUN	269748	KNDHAR PUR	166805	DARIYAPUR	469	609	207,060.00	144,942.00	62,118.00
3335	AYODHYA	TARUN	61361	DAUDAHA	166806	DOVDAHA	1405	1824	620,160.00	434,112.00	186,048.00
3336	AYODHYA	TARUN	61427	TIKARI	166809	TIKARI	1563	2029	689,860.00	482,902.00	206,958.00
3337	AYODHYA	TARUN	61371	GURAU LI	166810	SARAY SAGAR	514	667	226,780.00	158,746.00	68,034.00
3338	AYODHYA	TARUN	61423	TARAPUR	166812	TARAPUR	1271	1650	561,000.00	392,700.00	168,300.00
3339	AYODHYA	TARUN	61423	TARAPUR	166813	GAUHANIYA	435	565	192,100.00	134,470.00	57,630.00
3340	AYODHYA	TARUN	61371	GURAU LI	166814	RAJOORA	670	870	295,800.00	207,060.00	88,740.00
3341	AYODHYA	TARUN	61410	PICHOORA	166818	PICHHOORA	1209	1570	533,800.00	373,660.00	160,140.00
3342	AYODHYA	TARUN	61428	VEDAPUR	166819	VEDAPUR	1182	1535	521,900.00	365,330.00	156,570.00
3343	AYODHYA	TARUN	269634	KICHAUTI KISHUNDAS PUR	166824	KICHUTI KISUNDAS PUR	1408	1828	621,520.00	435,064.00	186,456.00
3344	AYODHYA	TARUN	61431	YADAV PUR	166825	MUGISH PUR	834	1083	368,220.00	257,754.00	110,466.00
3345	AYODHYA	TARUN	61409	PEDHRA	166828	BIBIPUR	233	303	103,020.00	72,114.00	30,906.00
3346	AYODHYA	TARUN	61409	PEDHRA	166829	PEDHRA	962	1249	424,660.00	297,262.00	127,398.00
3347	AYODHYA	TARUN	61409	PEDHRA	166831	SARAAY RAGHUNATH	655	850	289,000.00	202,300.00	86,700.00
3348	AYODHYA	TARUN	61363	DOSTGRAM PUR	166833	DOSTGRAM PUR	1404	1823	619,820.00	433,874.00	185,946.00
3349	AYODHYA	TARUN	269779	DHAURAHRA KUTI	166835	DHWRHRAA KUTTI	697	905	307,700.00	215,390.00	92,310.00
3350	AYODHYA	TARUN	269779	DHAURAHRA KUTI	166836	AHIRAU LI	427	554	188,360.00	131,852.00	56,508.00
3351	AYODHYA	TARUN	61401	ODI RATNATH PUR	166837	ODI RATNATH PUR	1447	1879	638,860.00	447,202.00	191,658.00
3352	AYODHYA	TARUN	61421	SIRSA NIYAJPUR	166838	NIYAJPUR	1292	1678	570,520.00	399,364.00	171,156.00
3353	AYODHYA	TARUN	61421	SIRSA NIYAJPUR	166839	SIRSA	408	530	180,200.00	126,140.00	54,060.00
3354	AYODHYA	TARUN	61398	NARAYAN PUR	166841	NARAYAN PUR	1584	2057	699,380.00	489,566.00	209,814.00
3355	AYODHYA	TARUN	269744	BARA	166845	MAHOLIYA	278	361	122,740.00	85,918.00	36,822.00
3356	AYODHYA	TARUN	61380	KAKRAHI	166846	KAKRAHI	1160	1506	512,040.00	358,428.00	153,612.00
3357	AYODHYA	TARUN	269744	BARA	166847	BHAGWANPUR	136	177	60,180.00	42,126.00	18,054.00
3358	AYODHYA	TARUN	269744	BARA	166848	BARA	895	1162	395,080.00	276,556.00	118,524.00
3359	AYODHYA	TARUN	269739	SAHSI PUR	166852	SAHSIPUR	1231	1598	543,320.00	380,324.00	162,996.00
3360	AYODHYA	TARUN	61419	SHIV RAMPUR	166855	KHAU PUR	329	427	145,180.00	101,626.00	43,554.00

SNo.	District Name	Block Name	LGD Gram Panchayat	Gram Panchayat Name	LGD Village Code	Village Name	TOT_P_2011	Projected Population 2023	Total fund	SBM fund (70 %)	CFC (30%)
1	2	3	4	5	6	7	8	9	10	11	12
3361	AYODHYA	TARUN	61419	SHIV RAMPUR	166857	MOHEDEENPUR	16	21	7,140.00	4,998.00	2,142.00
3362	AYODHYA	TARUN	61419	SHIV RAMPUR	166858	SAMADA	314	408	138,720.00	97,104.00	41,616.00
3363	AYODHYA	TARUN	61419	SHIV RAMPUR	166859	SHIV RAMPUR	292	379	128,860.00	90,202.00	38,658.00
3364	AYODHYA	TARUN	61419	SHIV RAMPUR	166860	GOPAL PUR	418	543	184,620.00	129,234.00	55,386.00
3365	AYODHYA	TARUN	61419	SHIV RAMPUR	166861	SHAHBUDDIN PUR	319	414	140,760.00	98,532.00	42,228.00
3366	AYODHYA	TARUN	61414	RAMPUR AHIROOLI	166863	RAMPUR AHIROOLI	1568	2036	692,240.00	484,568.00	207,672.00
3367	AYODHYA	TARUN	61414	RAMPUR AHIROOLI	166864	SEEMREE VALLI PUR	867	1126	382,840.00	267,988.00	114,852.00
3368	AYODHYA	TARUN	269806	SINGHORIYA	166868	SIHOORIYA	1269	1648	560,320.00	392,224.00	168,096.00
3369	AYODHYA	TARUN	61387	KHAPRA DEEH	166870	ANKARI	851	1105	375,700.00	262,990.00	112,710.00
3370	AYODHYA	TARUN	61387	KHAPRA DEEH	166874	KHAPRA DEEH	1484	1927	655,180.00	458,626.00	196,554.00
3371	AYODHYA	TARUN	61383	KATAUNA	166876	MATAUNA	368	478	162,520.00	113,764.00	48,756.00
3372	AYODHYA	TARUN	61393	MAIHAR KABIRPUR	166878	MAHADEVA	198	257	87,380.00	61,166.00	26,214.00
3373	AYODHYA	TARUN	61393	MAIHAR KABIRPUR	166879	KARNAIPUR	974	1265	430,100.00	301,070.00	129,030.00
3374	AYODHYA	TARUN	61409	PEDHRA	166827	Karnaipur Mu. Paragaribshah	791	1027	349,180.00	244,426.00	104,754.00
3375	AYODHYA	TARUN	61375	IMLIYA	166881	CHOOVEPUR	220	286	97,240.00	68,068.00	29,172.00
3376	AYODHYA	TARUN	269663	BALRAM PUR	166883	RASULHA	661	858	291,720.00	204,204.00	87,516.00
3377	AYODHYA	TARUN	269793	KARAUNDI	166885	CHATURBHUJ PUR	391	508	172,720.00	120,904.00	51,816.00
3378	AYODHYA	TARUN	61407	PARA RAM	166887	RAMAWA KALA	541	702	238,680.00	167,076.00	71,604.00
3379	AYODHYA	TARUN	61407	PARA RAM	166888	PARA RAM	1220	1584	538,560.00	376,992.00	161,568.00
3380	AYODHYA	TARUN	61395	MANAU PUR	166889	MANUPUR	1154	1498	509,320.00	356,524.00	152,796.00
3381	AYODHYA	TARUN	269663	BALRAM PUR	166890	KHUTEHNA	520	675	229,500.00	160,650.00	68,850.00
3382	AYODHYA	TARUN	269663	BALRAM PUR	166892	BALRAM PUR	717	931	316,540.00	221,578.00	94,962.00
3383	AYODHYA	TARUN	61390	KUAAN DAND	166894	KUAAN DAND	1359	1765	600,100.00	420,070.00	180,030.00
3384	AYODHYA	TARUN	61411	PURAB PATTI	166896	PURAB PATTI	1307	1697	576,980.00	403,886.00	173,094.00
3385	AYODHYA	TARUN	61395	MANAU PUR	166897	DASHLAWAN	578	750	255,000.00	178,500.00	76,500.00
3386	AYODHYA	TARUN	269787	GOTHAURA	166901	GOTHORA	684	888	301,920.00	211,344.00	90,576.00
3387	AYODHYA	TARUN	61429	VESU PALI	166903	VEASUPALI	901	1170	397,800.00	278,460.00	119,340.00
3388	AYODHYA	TARUN	61429	VESU PALI	166904	KATAKA MAKDOOM	629	817	277,780.00	194,446.00	83,334.00
3389	AYODHYA	TARUN	61429	VESU PALI	166907	ARSATH	454	589	200,260.00	140,182.00	60,078.00
3390	AYODHYA	TARUN	61406	PARA HATHIGO	166908	PARA HATHIGO	1295	1681	571,540.00	400,078.00	171,462.00
3391	AYODHYA	TARUN	269787	GOTHAURA	166909	VELA CHAKSIRAM	417	541	183,940.00	128,758.00	55,182.00
3392	AYODHYA	TARUN	61366	GARAULI	166912	GARAULI	1474	1914	650,760.00	455,532.00	195,228.00
3393	AYODHYA	TARUN	61415	RAMPUR PRATAP	166913	RAMPUR PRATAP	1135	1474	501,160.00	350,812.00	150,348.00
3394	AYODHYA	TARUN	61415	RAMPUR PRATAP	166915	SARAY GAUTAM	375	487	165,580.00	115,906.00	49,674.00
3395	AYODHYA	TARUN	61415	RAMPUR PRATAP	166916	PURE MANOHER	512	665	226,100.00	158,270.00	67,830.00
3396	AYODHYA	TARUN	61402	PACHGAWAN	166918	PACHGAWAN	1295	1681	571,540.00	400,078.00	171,462.00
3397	AYODHYA	MWAI	52102	Mairamau	165821	Mairamau	1286	1670	567,800.00	397,460.00	170,340.00
3398	AYODHYA	RUDAULI	52418	Sarai Ahmad	165711	Sarai Ahmad	1364	1771	602,140.00	421,498.00	180,642.00
3399	AYODHYA	RUDAULI	52418	Sarai Ahmad	165713	Amrauti	611	793	269,620.00	188,734.00	80,886.00
3400	AYODHYA	RUDAULI	61301	Theunga	166214	Deoga	894	1161	394,740.00	276,318.00	118,422.00
3401	AYODHYA	RUDAULI	61301	Theunga	166215	Misrauli	792	1028	349,520.00	244,664.00	104,856.00
3402	AZAMGARH	AHIRAULA	272081	AMGILIA	194856	AAMA GILEYA	1055	1370	465,800.00	326,060.00	139,740.00

SNo.	District Name	Block Name	LGD Gram Panchayat	Gram Panchayat Name	LGD Village Code	Village Name	TOT_P_2011	Projected Population 2023	Total fund	SBM fund (70 %)	CFC (30%)
1	2	3	4	5	6	7	8	9	10	11	12
3403	AZAMGARH	AHIRAULA	46859	ATARDIHA	194883	ATARDIHA	748	971	330,140.00	231,098.00	99,042.00
3404	AZAMGARH	AHIRAULA	46859	ATARDIHA	194884	CHACK BHARAMAN	477	619	210,460.00	147,322.00	63,138.00
3405	AZAMGARH	AHIRAULA	46859	ATARDIHA	194882	PURA GOVIND	408	530	180,200.00	126,140.00	54,060.00
3406	AZAMGARH	AHIRAULA	46860	BAHARA KOTHI	192371	BAHARA KOTHI	1011	1313	446,420.00	312,494.00	133,926.00
3407	AZAMGARH	AHIRAULA	46863	BAN RAHIA	194848	BAN RAHIA	856	1111	377,740.00	264,418.00	113,322.00
3408	AZAMGARH	AHIRAULA	46863	BAN RAHIA	194846	FATEHPUR	487	632	214,880.00	150,416.00	64,464.00
3409	AZAMGARH	AHIRAULA	46863	BAN RAHIA	194847	PAHIJAN RAMPUR	886	1150	391,000.00	273,700.00	117,300.00
3410	AZAMGARH	AHIRAULA	264787	BANKAT	192381	BANCAT	1048	1361	462,740.00	323,918.00	138,822.00
3411	AZAMGARH	AHIRAULA	264787	BANKAT	192392	GOVINDPUR	148	192	65,280.00	45,696.00	19,584.00
3412	AZAMGARH	AHIRAULA	264787	BANKAT	192382	KATHAEI	579	752	255,680.00	178,976.00	76,704.00
3413	AZAMGARH	AHIRAULA	46866	BARAMADPUR	194838	ATMOWA	520	675	229,500.00	160,650.00	68,850.00
3414	AZAMGARH	AHIRAULA	46866	BARAMADPUR	194837	BARAMATPUR	1064	1382	469,880.00	328,916.00	140,964.00
3415	AZAMGARH	AHIRAULA	46869	BHATAULI	192348	BHATAULI	704	914	310,760.00	217,532.00	93,228.00
3416	AZAMGARH	AHIRAULA	46869	BHATAULI	192349	CHURA KAHND	386	501	170,340.00	119,238.00	51,102.00
3417	AZAMGARH	AHIRAULA	46869	BHATAULI	192350	DAWAUDPUR	730	948	322,320.00	225,624.00	96,696.00
3418	AZAMGARH	AHIRAULA	46869	BHATAULI	192347	KUKIREEPUR	409	531	180,540.00	126,378.00	54,162.00
3419	AZAMGARH	AHIRAULA	46871	BHAWARUPUR	194886	BHAWARUPUR	562	730	248,200.00	173,740.00	74,460.00
3420	AZAMGARH	AHIRAULA	46871	BHAWARUPUR	194857	PURACHITOO	833	1082	367,880.00	257,516.00	110,364.00
3421	AZAMGARH	AHIRAULA	46872	BIBIPUR PAKHANPUR	194845	PARKHANA	1072	1392	473,280.00	331,296.00	141,984.00
3422	AZAMGARH	AHIRAULA	46872	BIBIPUR PAKHANPUR	194844	BIBIPUR	597	775	263,500.00	184,450.00	79,050.00
3423	AZAMGARH	AHIRAULA	46873	BIHRA BUJURG	192297	BIHRA BUJURAG	1039	1349	458,660.00	321,062.00	137,598.00
3424	AZAMGARH	AHIRAULA	264783	DANIYALPUR	192396	DANEYALPUR BEG	839	1089	370,260.00	259,182.00	111,078.00
3425	AZAMGARH	AHIRAULA	264783	DANIYALPUR	192399	MAHROPUR	193	251	85,340.00	59,738.00	25,602.00
3426	AZAMGARH	AHIRAULA	46880	DEVHATTA BALEPATTI	192433	BALEPATTI	515	669	227,460.00	159,222.00	68,238.00
3427	AZAMGARH	AHIRAULA	46880	DEVHATTA BALEPATTI	192430	DEVHARA	964	1252	425,680.00	297,976.00	127,704.00
3428	AZAMGARH	AHIRAULA	46881	DHARAULI	192423	BASEVA	772	1002	340,680.00	238,476.00	102,204.00
3429	AZAMGARH	AHIRAULA	46881	DHARAULI	192422	DHARIOLE	998	1296	440,640.00	308,448.00	132,192.00
3430	AZAMGARH	AHIRAULA	46890	HANSAPUR KALA	192328	BHARATPUR	103	134	45,560.00	31,892.00	13,668.00
3431	AZAMGARH	AHIRAULA	46890	HANSAPUR KALA	192327	GARH	515	669	227,460.00	159,222.00	68,238.00
3432	AZAMGARH	AHIRAULA	46890	HANSAPUR KALA	192330	HANSAPUR KALA	910	1182	401,880.00	281,316.00	120,564.00
3433	AZAMGARH	AHIRAULA	46891	HASNA DIEH	192374	HASNA DIEH	1166	1514	514,760.00	360,332.00	154,428.00
3434	AZAMGARH	AHIRAULA	46891	HASNA DIEH	192377	SOFIGARH	868	1127	383,180.00	268,226.00	114,954.00
3435	AZAMGARH	AHIRAULA	46893	JAGDISHPUR HARIBANSHDHAR	192290	AKBELPUR	706	917	311,780.00	218,246.00	93,534.00
3436	AZAMGARH	AHIRAULA	46893	JAGDISHPUR HARIBANSHDHAR	192293	DARBAR	828	1075	365,500.00	255,850.00	109,650.00
3437	AZAMGARH	AHIRAULA	46893	JAGDISHPUR HARIBANSHDHAR	192289	JAGDISHPUR	721	936	318,240.00	222,768.00	95,472.00
3438	AZAMGARH	AHIRAULA	46895	KANDARI	194869	ATAIPUR	645	837	284,580.00	199,206.00	85,374.00
3439	AZAMGARH	AHIRAULA	46895	KANDARI	194872	BHAISHA	365	474	161,160.00	112,812.00	48,348.00
3440	AZAMGARH	AHIRAULA	46895	KANDARI	194870	KANDARI	948	1231	418,540.00	292,978.00	125,562.00
3441	AZAMGARH	AHIRAULA	46897	KARANPUR	192388	ETAORA	643	835	283,900.00	198,730.00	85,170.00
3442	AZAMGARH	AHIRAULA	46897	KARANPUR	192385	KARANPUR	922	1197	406,980.00	284,886.00	122,094.00
3443	AZAMGARH	AHIRAULA	46897	KARANPUR	192389	PARYAGPATTI	304	395	134,300.00	94,010.00	40,290.00
3444	AZAMGARH	AHIRAULA	46900	KHEM KARANPUR	192409	ARJUNPATTI	106	138	46,920.00	32,844.00	14,076.00

SNo.	District Name	Block Name	LGD Gram Panchayat	Gram Panchayat Name	LGD Village Code	Village Name	TOT_P_2011	Projected Population 2023	Total fund	SBM fund (70 %)	CFC (30%)
1	2	3	4	5	6	7	8	9	10	11	12
3445	AZAMGARH	AHIRAULA	46900	KHEM KARANPUR	192410	KALHORA	628	815	277,100.00	193,970.00	83,130.00
3446	AZAMGARH	AHIRAULA	46900	KHEM KARANPUR	192408	KHAMKARANPUR	614	797	270,980.00	189,686.00	81,294.00
3447	AZAMGARH	AHIRAULA	46903	KOTHA MT BHATAULI	192355	ARHARIYA	507	658	223,720.00	156,604.00	67,116.00
3448	AZAMGARH	AHIRAULA	46903	KOTHA MT BHATAULI	192353	KOTHA MT BHATAULI	860	1117	379,780.00	265,846.00	113,934.00
3449	AZAMGARH	AHIRAULA	46903	KOTHA MT BHATAULI	192354	RAMPUR KUKURIPUR	235	305	103,700.00	72,590.00	31,110.00
3450	AZAMGARH	AHIRAULA	46904	KOTHRA	192421	DAHI	880	1143	388,620.00	272,034.00	116,586.00
3451	AZAMGARH	AHIRAULA	46904	KOTHRA	192417	KOTHRA	982	1275	433,500.00	303,450.00	130,050.00
3452	AZAMGARH	AHIRAULA	46909	MARNA	192400	MARNA	1158	1504	511,360.00	357,952.00	153,408.00
3453	AZAMGARH	AHIRAULA	46909	MARNA	192398	MUBARAKPUR	625	812	276,080.00	193,256.00	82,824.00
3454	AZAMGARH	AHIRAULA	264788	MEHIAPAR	192375	KAJEEPATTI	496	644	218,960.00	153,272.00	65,688.00
3455	AZAMGARH	AHIRAULA	264788	MEHIAPAR	192376	MAHEYAPAR	1194	1550	527,000.00	368,900.00	158,100.00
3456	AZAMGARH	AHIRAULA	264788	MEHIAPAR	192370	MAHMUDPUR	151	196	66,640.00	46,648.00	19,992.00
3457	AZAMGARH	AHIRAULA	264788	MEHIAPAR	192369	NIYAMUTULLAH	206	267	90,780.00	63,546.00	27,234.00
3458	AZAMGARH	AHIRAULA	265399	MISHRAULI	194850	FULWARIA	531	689	234,260.00	163,982.00	70,278.00
3459	AZAMGARH	AHIRAULA	265399	MISHRAULI	194843	MISRAOLIA	626	813	276,420.00	193,494.00	82,926.00
3460	AZAMGARH	AHIRAULA	264784	NAUPUR	192295	NAUPUR	1078	1400	476,000.00	333,200.00	142,800.00
3461	AZAMGARH	AHIRAULA	264786	PANKARPUR	192357	PANKARPUR	574	745	253,300.00	177,310.00	75,990.00
3462	AZAMGARH	AHIRAULA	264786	PANKARPUR	192351	SHAHPUR	433	562	191,080.00	133,756.00	57,324.00
3463	AZAMGARH	AHIRAULA	46916	PITHAPUR	192335	JHGRA PHAKAD	596	774	263,160.00	184,212.00	78,948.00
3464	AZAMGARH	AHIRAULA	46916	PITHAPUR	192337	KHOTHA MU SAKAR KHOLA	235	305	103,700.00	72,590.00	31,110.00
3465	AZAMGARH	AHIRAULA	46916	PITHAPUR	192334	PITHAPUR	899	1167	396,780.00	277,746.00	119,034.00
3466	AZAMGARH	AHIRAULA	46918	PURA KODAE	194859	CHACK AMAN SHAH	269	349	118,660.00	83,062.00	35,598.00
3467	AZAMGARH	AHIRAULA	46918	PURA KODAE	194858	PURA KODAYE	902	1171	398,140.00	278,698.00	119,442.00
3468	AZAMGARH	AHIRAULA	46918	PURA KODAE	194860	SHAHBAJPUR	262	340	115,600.00	80,920.00	34,680.00
3469	AZAMGARH	AHIRAULA	46919	RAJA PATTI	192438	AHAMADPUR URF CHANDPATTI	927	1204	409,360.00	286,552.00	122,808.00
3470	AZAMGARH	AHIRAULA	46919	RAJA PATTI	192437	RAJA PATTI	1154	1498	509,320.00	356,524.00	152,796.00
3471	AZAMGARH	AHIRAULA	46921	SAHUWAL	192322	ASLAIPUR	519	674	229,160.00	160,412.00	68,748.00
3472	AZAMGARH	AHIRAULA	46921	SAHUWAL	192318	KATECIOLEE	477	619	210,460.00	147,322.00	63,138.00
3473	AZAMGARH	AHIRAULA	46921	SAHUWAL	192319	PARYAGPUR	456	592	201,280.00	140,896.00	60,384.00
3474	AZAMGARH	AHIRAULA	46921	SAHUWAL	192320	SAHUWAL	871	1131	384,540.00	269,178.00	115,362.00
3475	AZAMGARH	AHIRAULA	46923	SAKAR KOLA	192308	CHAKTARA	185	240	81,600.00	57,120.00	24,480.00
3476	AZAMGARH	AHIRAULA	46923	SAKAR KOLA	192305	JUNARDAR PATTI	236	306	104,040.00	72,828.00	31,212.00
3477	AZAMGARH	AHIRAULA	46923	SAKAR KOLA	192304	SANKAR KOLA	1073	1393	473,620.00	331,534.00	142,086.00
3478	AZAMGARH	AHIRAULA	46923	SAKAR KOLA	192306	SANKARPUR	155	201	68,340.00	47,838.00	20,502.00
3479	AZAMGARH	AHIRAULA	46927	SATUWAHIA	194887	SATUWAHAI	1026	1332	452,880.00	317,016.00	135,864.00
3480	AZAMGARH	AHIRAULA	46931	SIPAH	192316	CHETAUINEE BANA KHURD	583	757	257,380.00	180,166.00	77,214.00
3481	AZAMGARH	AHIRAULA	46931	SIPAH	192323	NANNHU SHAH	374	486	165,240.00	115,668.00	49,572.00
3482	AZAMGARH	AHIRAULA	46931	SIPAH	192309	SAWAYAN	234	304	103,360.00	72,352.00	31,008.00
3483	AZAMGARH	AHIRAULA	46931	SIPAH	192315	SHAHPUR CHAGONA	621	806	274,040.00	191,828.00	82,212.00
3484	AZAMGARH	AHIRAULA	46931	SIPAH	192324	SIPAH	953	1237	420,580.00	294,406.00	126,174.00
3485	AZAMGARH	AHIRAULA	46933	SULTANIPUR	192366	CHAK BERMA	595	773	262,820.00	183,974.00	78,846.00
3486	AZAMGARH	AHIRAULA	46933	SULTANIPUR	192361	JAMEEN BANDUIE	391	508	172,720.00	120,904.00	51,816.00

SNo.	District Name	Block Name	LGD Gram Panchayat	Gram Panchayat Name	LGD Village Code	Village Name	TOT_P_2011	Projected Population 2023	Total fund	SBM fund (70 %)	CFC (30%)
1	2	3	4	5	6	7	8	9	10	11	12
3487	AZAMGARH	AHIRAULA	46933	SULTANIPUR	192359	MAHDIWAR	574	745	253,300.00	177,310.00	75,990.00
3488	AZAMGARH	AHIRAULA	46933	SULTANIPUR	192360	SULTANIPUR	824	1070	363,800.00	254,660.00	109,140.00
3489	AZAMGARH	AHIRAULA	264790	TIWARIYA KHURD	194891	TIWARIYA KHURD	1011	1313	446,420.00	312,494.00	133,926.00
3490	AZAMGARH	AHIRAULA	272077	UDAINA	192341	UDAINA	983	1276	433,840.00	303,688.00	130,152.00
3491	AZAMGARH	ATRAULIA	46937	AAMEPUR	192019	AAMEPUR	622	808	274,720.00	192,304.00	82,416.00
3492	AZAMGARH	ATRAULIA	46937	AAMEPUR	192018	DASHWKHASH	387	502	170,680.00	119,476.00	51,204.00
3493	AZAMGARH	ATRAULIA	46937	AAMEPUR	192006	GADANPUR	418	543	184,620.00	129,234.00	55,386.00
3494	AZAMGARH	ATRAULIA	46937	AAMEPUR	192007	KUKARIPUR	113	147	49,980.00	34,986.00	14,994.00
3495	AZAMGARH	ATRAULIA	46937	AAMEPUR	192009	RASOOLPUR	27	35	11,900.00	8,330.00	3,570.00
3496	AZAMGARH	ATRAULIA	46937	AAMEPUR	192008	SOMAPUR	309	401	136,340.00	95,438.00	40,902.00
3497	AZAMGARH	ATRAULIA	46938	AIDILPUR	192096	ADILPUR	1117	1450	493,000.00	345,100.00	147,900.00
3498	AZAMGARH	ATRAULIA	46943	BASEPUR	192115	BANSEPUR	916	1189	404,260.00	282,982.00	121,278.00
3499	AZAMGARH	ATRAULIA	46943	BASEPUR	192121	DARAWA	225	292	99,280.00	69,496.00	29,784.00
3500	AZAMGARH	ATRAULIA	46943	BASEPUR	192106	PAHIYA BHADEWA	578	750	255,000.00	178,500.00	76,500.00
3501	AZAMGARH	ATRAULIA	46944	BAURARA LACHHIRAM PUR	191970	BAURARA LACHHIRAMPUR	1124	1459	496,060.00	347,242.00	148,818.00
3502	AZAMGARH	ATRAULIA	46944	BAURARA LACHHIRAM PUR	191962	DEWRA PATTI	907	1178	400,520.00	280,364.00	120,156.00
3503	AZAMGARH	ATRAULIA	46945	BHADEVA	192112	BASAWAN PATTI	239	310	105,400.00	73,780.00	31,620.00
3504	AZAMGARH	ATRAULIA	46945	BHADEVA	192114	BHADEWA	745	967	328,780.00	230,146.00	98,634.00
3505	AZAMGARH	ATRAULIA	46945	BHADEVA	192122	BHAGWANPUR	388	504	171,360.00	119,952.00	51,408.00
3506	AZAMGARH	ATRAULIA	46945	BHADEVA	192113	MAJHAULI	420	545	185,300.00	129,710.00	55,590.00
3507	AZAMGARH	ATRAULIA	272144	BHARSANI	191968	BHARSANI	526	683	232,220.00	162,554.00	69,666.00
3508	AZAMGARH	ATRAULIA	272144	BHARSANI	191966	INDER PATTI	212	275	93,500.00	65,450.00	28,050.00
3509	AZAMGARH	ATRAULIA	272144	BHARSANI	191969	KANSAPATTI	333	432	146,880.00	102,816.00	44,064.00
3510	AZAMGARH	ATRAULIA	46948	BHIURA	192059	BHIURA	783	1017	345,780.00	242,046.00	103,734.00
3511	AZAMGARH	ATRAULIA	46948	BHIURA	192038	KHANPUR FATEH	664	862	293,080.00	205,156.00	87,924.00
3512	AZAMGARH	ATRAULIA	46948	BHIURA	192058	MAHARUPUR	697	905	307,700.00	215,390.00	92,310.00
3513	AZAMGARH	ATRAULIA	46948	BHIURA	192060	MANGUR GARH	616	800	272,000.00	190,400.00	81,600.00
3514	AZAMGARH	ATRAULIA	46949	BILARI MT.AZAGARA	192118	BHELDARA	195	253	86,020.00	60,214.00	25,806.00
3515	AZAMGARH	ATRAULIA	46950	BODHI PATTI	191986	BODHIPATTI	891	1157	393,380.00	275,366.00	118,014.00
3516	AZAMGARH	ATRAULIA	46950	BODHI PATTI	191985	MANIYARPUR	602	782	265,880.00	186,116.00	79,764.00
3517	AZAMGARH	ATRAULIA	272147	CHANAITA	191981	CHANAYITA	1066	1384	470,560.00	329,392.00	141,168.00
3518	AZAMGARH	ATRAULIA	46951	CHATURPUR KHAS	192065	BASAHYA	957	1243	422,620.00	295,834.00	126,786.00
3519	AZAMGARH	ATRAULIA	46951	CHATURPUR KHAS	192064	CHATOORPUR KHASH	1111	1443	490,620.00	343,434.00	147,186.00
3520	AZAMGARH	ATRAULIA	46954	CHISTI PUR	192029	CHISTIPUR	884	1148	390,320.00	273,224.00	117,096.00
3521	AZAMGARH	ATRAULIA	46954	CHISTI PUR	192028	DEHULA GOSAI	745	967	328,780.00	230,146.00	98,634.00
3522	AZAMGARH	ATRAULIA	46954	CHISTI PUR	192030	VISHESHARPUR	3	4	1,360.00	952.00	408.00
3523	AZAMGARH	ATRAULIA	46955	DEHULA SALTANAT	192031	DEHULA SARKAR	460	597	202,980.00	142,086.00	60,894.00
3524	AZAMGARH	ATRAULIA	46955	DEHULA SALTANAT	192026	DEHULA MOTI	199	258	87,720.00	61,404.00	26,316.00
3525	AZAMGARH	ATRAULIA	46955	DEHULA SALTANAT	192025	DEHULA SALTNAT	758	984	334,560.00	234,192.00	100,368.00
3526	AZAMGARH	ATRAULIA	272140	DEVDIH	192095	DEVDEEH	1008	1309	445,060.00	311,542.00	133,518.00
3527	AZAMGARH	ATRAULIA	46956	DHAURAHRA	192015	DHORHARHA	1044	1356	461,040.00	322,728.00	138,312.00
3528	AZAMGARH	ATRAULIA	46958	GANPATPUR	192047	FULWARIYA	165	214	72,760.00	50,932.00	21,828.00

SNo.	District Name	Block Name	LGD Gram Panchayat	Gram Panchayat Name	LGD Village Code	Village Name	TOT_P_2011	Projected Population 2023	Total fund	SBM fund (70 %)	CFC (30%)
1	2	3	4	5	6	7	8	9	10	11	12
3529	AZAMGARH	ATRAULIA	46958	GANPATPUR	192045	GANPATPUR	737	957	325,380.00	227,766.00	97,614.00
3530	AZAMGARH	ATRAULIA	46958	GANPATPUR	192052	LAHANG PATTI GORHARPUR	191	248	84,320.00	59,024.00	25,296.00
3531	AZAMGARH	ATRAULIA	46958	GANPATPUR	192044	PREMAPUR	347	451	153,340.00	107,338.00	46,002.00
3532	AZAMGARH	ATRAULIA	46958	GANPATPUR	192046	RAMPUR MU GANPATPUR	253	328	111,520.00	78,064.00	33,456.00
3533	AZAMGARH	ATRAULIA	46960	GOVIND PUR	191977	BHAWANIPUR	780	1013	344,420.00	241,094.00	103,326.00
3534	AZAMGARH	ATRAULIA	46960	GOVIND PUR	191976	GOVINDPUR	1190	1545	525,300.00	367,710.00	157,590.00
3535	AZAMGARH	ATRAULIA	46960	GOVIND PUR	191975	ITAPAL	603	783	266,220.00	186,354.00	79,866.00
3536	AZAMGARH	ATRAULIA	272142	HARDIYA	192097	BHANIPUR	365	474	161,160.00	112,812.00	48,348.00
3537	AZAMGARH	ATRAULIA	272142	HARDIYA	192099	HARDIYA	653	848	288,320.00	201,824.00	86,496.00
3538	AZAMGARH	ATRAULIA	272142	HARDIYA	192098	RAMAPUR	122	158	53,720.00	37,604.00	16,116.00
3539	AZAMGARH	ATRAULIA	46963	JAMIN NANDANA	191987	BELSARI	255	331	112,540.00	78,778.00	33,762.00
3540	AZAMGARH	ATRAULIA	46963	JAMIN NANDANA	191988	CHAK CHOUBEY	347	451	153,340.00	107,338.00	46,002.00
3541	AZAMGARH	ATRAULIA	46963	JAMIN NANDANA	191989	MANJHIPUR	591	767	260,780.00	182,546.00	78,234.00
3542	AZAMGARH	ATRAULIA	46963	JAMIN NANDANA	191990	PALLAYA KAROUNDI	888	1153	392,020.00	274,414.00	117,606.00
3543	AZAMGARH	ATRAULIA	46963	JAMIN NANDANA	191993	ZAMEEN NANDANA	741	962	327,080.00	228,956.00	98,124.00
3544	AZAMGARH	ATRAULIA	46964	JOGIPUR	192075	JOGIPUR	952	1236	420,240.00	294,168.00	126,072.00
3545	AZAMGARH	ATRAULIA	46964	JOGIPUR	192078	PARANPUR	804	1044	354,960.00	248,472.00	106,488.00
3546	AZAMGARH	ATRAULIA	46965	KANTALPUR	192036	CHAKPURANDER	302	392	133,280.00	93,296.00	39,984.00
3547	AZAMGARH	ATRAULIA	46965	KANTALPUR	192037	KANTALPUR	1130	1467	498,780.00	349,146.00	149,634.00
3548	AZAMGARH	ATRAULIA	272139	KARMAINI	192125	KARMAINI	487	632	214,880.00	150,416.00	64,464.00
3549	AZAMGARH	ATRAULIA	272139	KARMAINI	192126	PRATAP PATTI	295	383	130,220.00	91,154.00	39,066.00
3550	AZAMGARH	ATRAULIA	272139	KARMAINI	192124	SULTANPUR	477	619	210,460.00	147,322.00	63,138.00
3551	AZAMGARH	ATRAULIA	272146	KHALISPUR	191963	JAGDISHPUR	557	723	245,820.00	172,074.00	73,746.00
3552	AZAMGARH	ATRAULIA	272146	KHALISPUR	191961	KHALISHPUR	616	800	272,000.00	190,400.00	81,600.00
3553	AZAMGARH	ATRAULIA	46970	MAHADEVPUR	192102	DHARMA PATTI	223	290	98,600.00	69,020.00	29,580.00
3554	AZAMGARH	ATRAULIA	46970	MAHADEVPUR	192103	GANGAPUR PANAPAR	494	641	217,940.00	152,558.00	65,382.00
3555	AZAMGARH	ATRAULIA	46970	MAHADEVPUR	192101	JOHAPATPUR	342	444	150,960.00	105,672.00	45,288.00
3556	AZAMGARH	ATRAULIA	46970	MAHADEVPUR	192100	MAHADEVPUR	1084	1407	478,380.00	334,866.00	143,514.00
3557	AZAMGARH	ATRAULIA	46971	MAHANGUPUR DHAHAR	192073	HATHIPUR	553	718	244,120.00	170,884.00	73,236.00
3558	AZAMGARH	ATRAULIA	46971	MAHANGUPUR DHAHAR	192072	MAHANGUPUR DHAHR	1044	1356	461,040.00	322,728.00	138,312.00
3559	AZAMGARH	ATRAULIA	46972	MAKARAHA	191957	KANAILA	636	826	280,840.00	196,588.00	84,252.00
3560	AZAMGARH	ATRAULIA	46972	MAKARAHA	191956	MAKARHA	1001	1300	442,000.00	309,400.00	132,600.00
3561	AZAMGARH	ATRAULIA	46974	MANGIT PUR	192004	MANGITPUR	486	631	214,540.00	150,178.00	64,362.00
3562	AZAMGARH	ATRAULIA	46974	MANGIT PUR	191996	PAKWADIH ACHALIPUR	406	527	179,180.00	125,426.00	53,754.00
3563	AZAMGARH	ATRAULIA	46974	MANGIT PUR	191995	PAKWADIH NANDANA	369	479	162,860.00	114,002.00	48,858.00
3564	AZAMGARH	ATRAULIA	272132	MATHIYA JAPTI MAFI	192024	JAMIN GORTHANI	549	713	242,420.00	169,694.00	72,726.00
3565	AZAMGARH	ATRAULIA	272132	MATHIYA JAPTI MAFI	192022	MATHIYA ZAPTI MAPHI	717	931	316,540.00	221,578.00	94,962.00
3566	AZAMGARH	ATRAULIA	46976	MURERA	192068	GAJAIPUR	546	709	241,060.00	168,742.00	72,318.00
3567	AZAMGARH	ATRAULIA	46976	MURERA	192069	HARIRAMPUR	265	344	116,960.00	81,872.00	35,088.00
3568	AZAMGARH	ATRAULIA	46976	MURERA	192071	MUDERA	674	875	297,500.00	208,250.00	89,250.00
3569	AZAMGARH	ATRAULIA	46976	MURERA	192070	NADOULI	271	352	119,680.00	83,776.00	35,904.00
3570	AZAMGARH	ATRAULIA	46980	PENDARA	192091	BHUDKUDA	642	834	283,560.00	198,492.00	85,068.00

SNo.	District Name	Block Name	LGD Gram Panchayat	Gram Panchayat Name	LGD Village Code	Village Name	TOT_P_2011	Projected Population 2023	Total fund	SBM fund (70 %)	CFC (30%)
1	2	3	4	5	6	7	8	9	10	11	12
3571	AZAMGARH	ATRAULIA	46980	PENDARA	192092	DADAR	523	679	230,860.00	161,602.00	69,258.00
3572	AZAMGARH	ATRAULIA	46980	PENDARA	192093	JESUPUR	315	409	139,060.00	97,342.00	41,718.00
3573	AZAMGARH	ATRAULIA	46980	PENDARA	192090	PENDRA	786	1021	347,140.00	242,998.00	104,142.00
3574	AZAMGARH	ATRAULIA	46981	PRATAP PUR CHHATAURA	191992	BHEEUPUR	287	373	126,820.00	88,774.00	38,046.00
3575	AZAMGARH	ATRAULIA	46981	PRATAP PUR CHHATAURA	192003	RATAPPUR CHATOURA	702	911	309,740.00	216,818.00	92,922.00
3576	AZAMGARH	ATRAULIA	46981	PRATAP PUR CHHATAURA	192001	ZADDOPUR	262	340	115,600.00	80,920.00	34,680.00
3577	AZAMGARH	ATRAULIA	46981	PRATAP PUR CHHATAURA	191991	ZAMEEN GOIJI	322	418	142,120.00	99,484.00	42,636.00
3578	AZAMGARH	ATRAULIA	46984	RITHIYA	192002	DURAJPUR	656	852	289,680.00	202,776.00	86,904.00
3579	AZAMGARH	ATRAULIA	46984	RITHIYA	191999	RITHIYA	1068	1387	471,580.00	330,106.00	141,474.00
3580	AZAMGARH	ATRAULIA	46984	RITHIYA	192000	USARI	634	823	279,820.00	195,874.00	83,946.00
3581	AZAMGARH	ATRAULIA	46985	RUKAMAL PUR	191978	PARMESHWAR PUR	909	1180	401,200.00	280,840.00	120,360.00
3582	AZAMGARH	ATRAULIA	46985	RUKAMAL PUR	191974	RUKAMALPUR	1090	1415	481,100.00	336,770.00	144,330.00
3583	AZAMGARH	ATRAULIA	46987	SENPUR	192081	SEKHOUNA	661	858	291,720.00	204,204.00	87,516.00
3584	AZAMGARH	ATRAULIA	46987	SENPUR	192084	SENPUR	902	1171	398,140.00	278,698.00	119,442.00
3585	AZAMGARH	ATRAULIA	46988	SIKANDAR PUR	191967	SIKANDERPUR	1179	1531	520,540.00	364,378.00	156,162.00
3586	AZAMGARH	ATRAULIA	46989	SIPARPATTI	192083	BANWARI PATTI	357	464	157,760.00	110,432.00	47,328.00
3587	AZAMGARH	ATRAULIA	46989	SIPARPATTI	192082	FATEPUR MU. SUKHIPUR	228	296	100,640.00	70,448.00	30,192.00
3588	AZAMGARH	ATRAULIA	46989	SIPARPATTI	192080	KHALISHPUR MU SENPUR	200	260	88,400.00	61,880.00	26,520.00
3589	AZAMGARH	ATRAULIA	46989	SIPARPATTI	192079	SIYAR PATTI	753	978	332,520.00	232,764.00	99,756.00
3590	AZAMGARH	ATRAULIA	46991	TANDWA	191984	KHANPUR RANNA	468	608	206,720.00	144,704.00	62,016.00
3591	AZAMGARH	ATRAULIA	46991	TANDWA	191983	TANDWA	1018	1322	449,480.00	314,636.00	134,844.00
3592	AZAMGARH	ATRAULIA	46992	TEJA PUR	191964	TEJAPUR	1129	1466	498,440.00	348,908.00	149,532.00
3593	AZAMGARH	ATRAULIA	46993	THIRAI PATTI	192066	BHATPURWA PATKHAULI	845	1097	372,980.00	261,086.00	111,894.00
3594	AZAMGARH	ATRAULIA	46993	THIRAI PATTI	192067	THRAEE PATTI	928	1205	409,700.00	286,790.00	122,910.00
3595	AZAMGARH	AZMATGARH	270759	AHIRAOLI	193228	AHIRAULI	1068	1387	471,580.00	330,106.00	141,474.00
3596	AZAMGARH	AZMATGARH	270759	AHIRAOLI	193230	JOT PAHADPUR	156	203	69,020.00	48,314.00	20,706.00
3597	AZAMGARH	AZMATGARH	270759	AHIRAOLI	193229	RAGHUNANDAN PUR	486	631	214,540.00	150,178.00	64,362.00
3598	AZAMGARH	AZMATGARH	46995	AJGARA	193355	AJAGARA	945	1227	417,180.00	292,026.00	125,154.00
3599	AZAMGARH	AZMATGARH	46995	AJGARA	193353	JAMALUDDIN PATTI	829	1076	365,840.00	256,088.00	109,752.00
3600	AZAMGARH	AZMATGARH	46995	AJGARA	193354	KOTHA	163	212	72,080.00	50,456.00	21,624.00
3601	AZAMGARH	AZMATGARH	46997	ALLIPUR	193274	ALLIPUR	963	1250	425,000.00	297,500.00	127,500.00
3602	AZAMGARH	AZMATGARH	46997	ALLIPUR	193273	CHACK ASHIK	19	25	8,500.00	5,950.00	2,550.00
3603	AZAMGARH	AZMATGARH	46997	ALLIPUR	193315	KUDWA GODARI	330	428	145,520.00	101,864.00	43,656.00
3604	AZAMGARH	AZMATGARH	46997	ALLIPUR	193271	MOLNAPUR GOADARI	649	843	286,620.00	200,634.00	85,986.00
3605	AZAMGARH	AZMATGARH	47000	ATAR KACHHA	193222	ATARKCHCHHA	1074	1394	473,960.00	331,772.00	142,188.00
3606	AZAMGARH	AZMATGARH	47000	ATAR KACHHA	193220	BARDEEHA	546	709	241,060.00	168,742.00	72,318.00
3607	AZAMGARH	AZMATGARH	47000	ATAR KACHHA	193221	TAL SALONA	91	118	40,120.00	28,084.00	12,036.00
3608	AZAMGARH	AZMATGARH	47001	BAIRIDAND	193195	BABHNAULI	261	339	115,260.00	80,682.00	34,578.00
3609	AZAMGARH	AZMATGARH	47001	BAIRIDAND	193200	BARIDAND	961	1248	424,320.00	297,024.00	127,296.00
3610	AZAMGARH	AZMATGARH	47001	BAIRIDAND	193201	JAMEEN BABHNAULI	108	140	47,600.00	33,320.00	14,280.00
3611	AZAMGARH	AZMATGARH	47001	BAIRIDAND	193202	PARANPUR	51	66	22,440.00	15,708.00	6,732.00
3612	AZAMGARH	AZMATGARH	47002	BALUWA	193198	BALUWA	872	1132	384,880.00	269,416.00	115,464.00

SNo.	District Name	Block Name	LGD Gram Panchayat	Gram Panchayat Name	LGD Village Code	Village Name	TOT_P_2011	Projected Population 2023	Total fund	SBM fund (70 %)	CFC (30%)
1	2	3	4	5	6	7	8	9	10	11	12
3613	AZAMGARH	AZMATGARH	47002	BALUWA	193196	PANDAPUR	400	519	176,460.00	123,522.00	52,938.00
3614	AZAMGARH	AZMATGARH	47002	BALUWA	193199	PIPARI	204	265	90,100.00	63,070.00	27,030.00
3615	AZAMGARH	AZMATGARH	47002	BALUWA	193203	SATANA	26	34	11,560.00	8,092.00	3,468.00
3616	AZAMGARH	AZMATGARH	47003	BANAURA MAINATHPATTI	193345	ARIKPUR	653	848	288,320.00	201,824.00	86,496.00
3617	AZAMGARH	AZMATGARH	47003	BANAURA MAINATHPATTI	193348	BNAURA MAINATH PATTI	915	1188	403,920.00	282,744.00	121,176.00
3618	AZAMGARH	AZMATGARH	47003	BANAURA MAINATHPATTI	193352	GANDHOO PUR	403	523	177,820.00	124,474.00	53,346.00
3619	AZAMGARH	AZMATGARH	47003	BANAURA MAINATHPATTI	193351	JAMEEN SHAKHPUR	707	918	312,120.00	218,484.00	93,636.00
3620	AZAMGARH	AZMATGARH	47003	BANAURA MAINATHPATTI	193350	MANDAN PUR	287	373	126,820.00	88,774.00	38,046.00
3621	AZAMGARH	AZMATGARH	47005	BARMAUHLI BENI	193219	AMMA AIMA	962	1249	424,660.00	297,262.00	127,398.00
3622	AZAMGARH	AZMATGARH	47005	BARMAUHLI BENI	193219	BRAMHAOLI	962	1249	424,660.00	297,262.00	127,398.00
3623	AZAMGARH	AZMATGARH	47009	BHADAV	193125	BADSARA	563	731	248,540.00	173,978.00	74,562.00
3624	AZAMGARH	AZMATGARH	47009	BHADAV	193135	BHADANW	1123	1458	495,720.00	347,004.00	148,716.00
3625	AZAMGARH	AZMATGARH	47009	BHADAV	193124	MAJHAUWA	346	449	152,660.00	106,862.00	45,798.00
3626	AZAMGARH	AZMATGARH	47013	BHUWANA KHURD	193415	BAGPUR	378	491	166,940.00	116,858.00	50,082.00
3627	AZAMGARH	AZMATGARH	47013	BHUWANA KHURD	193414	BUWNA KHURD	730	948	322,320.00	225,624.00	96,696.00
3628	AZAMGARH	AZMATGARH	47013	BHUWANA KHURD	193407	DILSADPUR	679	882	299,880.00	209,916.00	89,964.00
3629	AZAMGARH	AZMATGARH	47014	BISHUNPUR	193412	BISHUN PURA	783	1017	345,780.00	242,046.00	103,734.00
3630	AZAMGARH	AZMATGARH	47014	BISHUNPUR	193413	PNSHABDA	682	886	301,240.00	210,868.00	90,372.00
3631	AZAMGARH	AZMATGARH	47069	CHAK AJEEJ	193262	CHAK AJEEJ	532	691	234,940.00	164,458.00	70,482.00
3632	AZAMGARH	AZMATGARH	47069	CHAK AJEEJ	193257	MEETHI PATTI	295	383	130,220.00	91,154.00	39,066.00
3633	AZAMGARH	AZMATGARH	47069	CHAK AJEEJ	193253	RAMPUR JLALUDDIN PATTI	211	274	93,160.00	65,212.00	27,948.00
3634	AZAMGARH	AZMATGARH	47069	CHAK AJEEJ	193262	RAUJA SAFAN PATTI	518	673	228,820.00	160,174.00	68,646.00
3635	AZAMGARH	AZMATGARH	47069	CHAK AJEEJ	193259	TANWA BADDOPUR	108	140	47,600.00	33,320.00	14,280.00
3636	AZAMGARH	AZMATGARH	47016	CHANDPUR	193261	CHANDPAR	1808	2348	798,320.00	558,824.00	239,496.00
3637	AZAMGARH	AZMATGARH	47018	CHAUKO BUJURG	193210	CHOUKO BUJURG	944	1226	416,840.00	291,788.00	125,052.00
3638	AZAMGARH	AZMATGARH	47018	CHAUKO BUJURG	193213	GANDAPUR	118	153	52,020.00	36,414.00	15,606.00
3639	AZAMGARH	AZMATGARH	47018	CHAUKO BUJURG	193212	MITHAHA	16	21	7,140.00	4,998.00	2,142.00
3640	AZAMGARH	AZMATGARH	47018	CHAUKO BUJURG	193214	UDAKA	574	745	253,300.00	177,310.00	75,990.00
3641	AZAMGARH	AZMATGARH	47022	CHHIRI JAMIN CHHIRI	193129	CHHIDI JAMIN CHHI	669	869	295,460.00	206,822.00	88,638.00
3642	AZAMGARH	AZMATGARH	47022	CHHIRI JAMIN CHHIRI	193131	JOTPUR PURSHOTTAM	137	178	60,520.00	42,364.00	18,156.00
3643	AZAMGARH	AZMATGARH	47022	CHHIRI JAMIN CHHIRI	193130	KALYANPUR	472	613	208,420.00	145,894.00	62,526.00
3644	AZAMGARH	AZMATGARH	47026	DEUPUR KAMALPUR	193374	ANKHIPUR	229	297	100,980.00	70,686.00	30,294.00
3645	AZAMGARH	AZMATGARH	47026	DEUPUR KAMALPUR	193375	DAWPUR KAMALPUR	1083	1406	478,040.00	334,628.00	143,412.00
3646	AZAMGARH	AZMATGARH	47027	DEVAPAR	193311	CHACK RAJAK	99	129	43,860.00	30,702.00	13,158.00
3647	AZAMGARH	AZMATGARH	47027	DEVAPAR	193307	CHACKSHAH DANİYAL	206	267	90,780.00	63,546.00	27,234.00
3648	AZAMGARH	AZMATGARH	47027	DEVAPAR	193310	DEVAPAR	903	1172	398,480.00	278,936.00	119,544.00
3649	AZAMGARH	AZMATGARH	47027	DEVAPAR	193304	PATAR	602	782	265,880.00	186,116.00	79,764.00
3650	AZAMGARH	AZMATGARH	47027	DEVAPAR	193309	SOHARAYA HAFIZ	418	543	184,620.00	129,234.00	55,386.00
3651	AZAMGARH	AZMATGARH	47027	DEVAPAR	193308	SOHRAIYA WAJAD	587	762	259,080.00	181,356.00	77,724.00
3652	AZAMGARH	AZMATGARH	47027	DEVAPAR	193306	SULTANPUR	37	48	16,320.00	11,424.00	4,896.00
3653	AZAMGARH	AZMATGARH	270765	FARIDPUR	193383	AKWAN DAND	288	374	127,160.00	89,012.00	38,148.00
3654	AZAMGARH	AZMATGARH	270765	FARIDPUR	193381	FARIDPUR	530	688	233,920.00	163,744.00	70,176.00

SNo.	District Name	Block Name	LGD Gram Panchayat	Gram Panchayat Name	LGD Village Code	Village Name	TOT_P_2011	Projected Population 2023	Total fund	SBM fund (70 %)	CFC (30%)
1	2	3	4	5	6	7	8	9	10	11	12
3655	AZAMGARH	AZMATGARH	270765	FARIDPUR	193382	NATHANPUR	381	495	168,300.00	117,810.00	50,490.00
3656	AZAMGARH	AZMATGARH	270765	FARIDPUR	193376	SEWTHARI	38	49	16,660.00	11,662.00	4,998.00
3657	AZAMGARH	AZMATGARH	270761	HARSINGHPUR	193335	GHARSARA	845	1097	372,980.00	261,086.00	111,894.00
3658	AZAMGARH	AZMATGARH	47033	IMILIYA	193390	CHAK JEEYAN	217	282	95,880.00	67,116.00	28,764.00
3659	AZAMGARH	AZMATGARH	47033	IMILIYA	193388	IMILIYA	1044	1356	461,040.00	322,728.00	138,312.00
3660	AZAMGARH	AZMATGARH	47033	IMILIYA	193389	KHARRA RASTIPUR	252	327	111,180.00	77,826.00	33,354.00
3661	AZAMGARH	AZMATGARH	270757	IMLIPUR	193289	IMLI PUR	1175	1526	518,840.00	363,188.00	155,652.00
3662	AZAMGARH	AZMATGARH	270767	ISRAHA	193358	ISARAHA	1137	1476	501,840.00	351,288.00	150,552.00
3663	AZAMGARH	AZMATGARH	47037	JOGIYABIR	193270	BAKSH PATTI	487	632	214,880.00	150,416.00	64,464.00
3664	AZAMGARH	AZMATGARH	47037	JOGIYABIR	193267	JOGIYABEER	1082	1405	477,700.00	334,390.00	143,310.00
3665	AZAMGARH	AZMATGARH	47037	JOGIYABIR	193268	MEENAPTTI LOHAR BASTI	156	203	69,020.00	48,314.00	20,706.00
3666	AZAMGARH	AZMATGARH	47037	JOGIYABIR	193263	MEHADI PTTY	287	373	126,820.00	88,774.00	38,046.00
3667	AZAMGARH	AZMATGARH	47037	JOGIYABIR	193272	SANDOOKI PATTI	28	36	12,240.00	8,568.00	3,672.00
3668	AZAMGARH	AZMATGARH	47037	JOGIYABIR	193266	TEEMAL PATTI	128	166	56,440.00	39,508.00	16,932.00
3669	AZAMGARH	AZMATGARH	47038	KADIPUR	193158	KADIPUR	1039	1349	458,660.00	321,062.00	137,598.00
3670	AZAMGARH	AZMATGARH	47042	KASRA AIMA	193248	BHOPATPURQ	307	399	135,660.00	94,962.00	40,698.00
3671	AZAMGARH	AZMATGARH	47042	KASRA AIMA	193243	GODAIT PATTI	112	145	49,300.00	34,510.00	14,790.00
3672	AZAMGARH	AZMATGARH	47042	KASRA AIMA	193246	KACHADA AIMA	459	596	202,640.00	141,848.00	60,792.00
3673	AZAMGARH	AZMATGARH	47042	KASRA AIMA	193247	KASADA KHALSA	94	122	41,480.00	29,036.00	12,444.00
3674	AZAMGARH	AZMATGARH	47042	KASRA AIMA	193255	MAINATHPATTI	17	22	7,480.00	5,236.00	2,244.00
3675	AZAMGARH	AZMATGARH	47042	KASRA AIMA	193244	MUSLIMPUR	520	675	229,500.00	160,650.00	68,850.00
3676	AZAMGARH	AZMATGARH	47042	KASRA AIMA	193245	SADPUR	126	164	55,760.00	39,032.00	16,728.00
3677	AZAMGARH	AZMATGARH	47042	KASRA AIMA	193256	VAZIDPATTI	20	26	8,840.00	6,188.00	2,652.00
3678	AZAMGARH	AZMATGARH	47047	KHATIBPUR	193327	BAGEISMAIL	257	334	113,560.00	79,492.00	34,068.00
3679	AZAMGARH	AZMATGARH	47047	KHATIBPUR	193321	BAGKHALIS	430	558	189,720.00	132,804.00	56,916.00
3680	AZAMGARH	AZMATGARH	47047	KHATIBPUR	193328	KHATEEBPUR	1053	1367	464,780.00	325,346.00	139,434.00
3681	AZAMGARH	AZMATGARH	47048	KODARA	193226	BALIPUR	411	534	181,560.00	127,092.00	54,468.00
3682	AZAMGARH	AZMATGARH	47048	KODARA	193225	JAGDEESHPUR	223	290	98,600.00	69,020.00	29,580.00
3683	AZAMGARH	AZMATGARH	47048	KODARA	193209	KODRA	994	1291	438,940.00	307,258.00	131,682.00
3684	AZAMGARH	AZMATGARH	47048	KODARA	193217	MAHRAULI	437	567	192,780.00	134,946.00	57,834.00
3685	AZAMGARH	AZMATGARH	47049	KOKIL PAR	193300	BHARAULI	459	596	202,640.00	141,848.00	60,792.00
3686	AZAMGARH	AZMATGARH	47049	KOKIL PAR	193299	BHATAULI	394	512	174,080.00	121,856.00	52,224.00
3687	AZAMGARH	AZMATGARH	47049	KOKIL PAR	193296	KOKIL PAR	625	812	276,080.00	193,256.00	82,824.00
3688	AZAMGARH	AZMATGARH	47050	KUDARAN TIWARI	193128	BAHAPUR	511	663	225,420.00	157,794.00	67,626.00
3689	AZAMGARH	AZMATGARH	47050	KUDARAN TIWARI	193134	BARKOTHA	679	882	299,880.00	209,916.00	89,964.00
3690	AZAMGARH	AZMATGARH	47050	KUDARAN TIWARI	193127	KUDARAN TIWARI	1124	1459	496,060.00	347,242.00	148,818.00
3691	AZAMGARH	AZMATGARH	47050	KUDARAN TIWARI	193133	PATTI	217	282	95,880.00	67,116.00	28,764.00
3692	AZAMGARH	AZMATGARH	270768	MAJHAUWA TA MUHAMMADPUR	193173	LAKHAMI ROHUWAR	502	652	221,680.00	155,176.00	66,504.00
3693	AZAMGARH	AZMATGARH	270768	MAJHAUWA TA MUHAMMADPUR	193172	MAJHAUWA TALUKA MUHAMMADPUR	728	945	321,300.00	224,910.00	96,390.00
3694	AZAMGARH	AZMATGARH	47058	MIRZAPUR	193142	GARAIPATTI	607	788	267,920.00	187,544.00	80,376.00
3695	AZAMGARH	AZMATGARH	47058	MIRZAPUR	193141	KARAMPUR SARAIA	407	528	179,520.00	125,664.00	53,856.00
3696	AZAMGARH	AZMATGARH	47058	MIRZAPUR	193139	MAKAROPUR	40	52	17,680.00	12,376.00	5,304.00

SNo.	District Name	Block Name	LGD Gram Panchayat	Gram Panchayat Name	LGD Village Code	Village Name	TOT_P_2011	Projected Population 2023	Total fund	SBM fund (70 %)	CFC (30%)
1	2	3	4	5	6	7	8	9	10	11	12
3697	AZAMGARH	AZMATGARH	47058	MIRZAPUR	193137	MIRZAPUR	661	858	291,720.00	204,204.00	87,516.00
3698	AZAMGARH	AZMATGARH	47058	MIRZAPUR	193138	NADAURA TALLUKAMUHAMMADPUR	658	854	290,360.00	203,252.00	87,108.00
3699	AZAMGARH	AZMATGARH	270770	MOCHEEPUR	193168	CHAKROJA	57	74	25,160.00	17,612.00	7,548.00
3700	AZAMGARH	AZMATGARH	270770	MOCHEEPUR	193169	CHAKSHAH DAULAT	370	480	163,200.00	114,240.00	48,960.00
3701	AZAMGARH	AZMATGARH	270770	MOCHEEPUR	193170	KASHAWPUR	22	29	9,860.00	6,902.00	2,958.00
3702	AZAMGARH	AZMATGARH	270770	MOCHEEPUR	193167	MOCHEEPUR	1217	1580	537,200.00	376,040.00	161,160.00
3703	AZAMGARH	AZMATGARH	270756	RAJUPATTI	193293	NADAURA TARKARI	104	135	45,900.00	32,130.00	13,770.00
3704	AZAMGARH	AZMATGARH	270762	RAMPUR	193146	RAMPUR	1024	1330	452,200.00	316,540.00	135,660.00
3705	AZAMGARH	AZMATGARH	47068	RASULPUR	193373	CHAK BAGOODAS	98	127	43,180.00	30,226.00	12,954.00
3706	AZAMGARH	AZMATGARH	47068	RASULPUR	193378	JAMEEN BALARY	375	487	165,580.00	115,906.00	49,674.00
3707	AZAMGARH	AZMATGARH	47068	RASULPUR	193380	KATHARA JAMEEN KATHARA	522	678	230,520.00	161,364.00	69,156.00
3708	AZAMGARH	AZMATGARH	47070	SABRUPUR	193340	RASIDABAD	757	983	334,220.00	233,954.00	100,266.00
3709	AZAMGARH	AZMATGARH	47070	SABRUPUR	193341	SAWARUPUR	1057	1372	466,480.00	326,536.00	139,944.00
3710	AZAMGARH	AZMATGARH	270763	SEKHMAULI KARTALPUR	193406	GOPAIPUR	511	663	225,420.00	157,794.00	67,626.00
3711	AZAMGARH	AZMATGARH	270763	SEKHMAULI KARTALPUR	193405	MAHRUPUR	596	774	263,160.00	184,212.00	78,948.00
3712	AZAMGARH	AZMATGARH	270763	SEKHMAULI KARTALPUR	193403	SAKHMAULI KARTARPUR	714	927	315,180.00	220,626.00	94,554.00
3713	AZAMGARH	AZMATGARH	47075	SIKRAURA	193410	FAIJILLA JAHRULLA	452	587	199,580.00	139,706.00	59,874.00
3714	AZAMGARH	AZMATGARH	47075	SIKRAURA	193394	HARNAI	593	770	261,800.00	183,260.00	78,540.00
3715	AZAMGARH	AZMATGARH	47075	SIKRAURA	193408	JAMEEN SIKRAURA	382	496	168,640.00	118,048.00	50,592.00
3716	AZAMGARH	AZMATGARH	47075	SIKRAURA	193401	PRAYAGPUR	271	352	119,680.00	83,776.00	35,904.00
3717	AZAMGARH	AZMATGARH	47075	SIKRAURA	193409	SIKRAURA	761	988	335,920.00	235,144.00	100,776.00
3718	AZAMGARH	AZMATGARH	47076	SOHRA BHAR MU.BARDIHA	193191	SOHARABHAR KAKGBHAR	682	886	301,240.00	210,868.00	90,372.00
3719	AZAMGARH	AZMATGARH	47076	SOHRA BHAR MU.BARDIHA	193190	SOHARABHAR LUNGDI	57	74	25,160.00	17,612.00	7,548.00
3720	AZAMGARH	AZMATGARH	47076	SOHRA BHAR MU.BARDIHA	193192	SOHARABHAR M BARDIHA	941	1222	415,480.00	290,836.00	124,644.00
3721	AZAMGARH	AZMATGARH	47077	SOKAHNA KHALSA	193343	MURARPUR	103	134	45,560.00	31,892.00	13,668.00
3722	AZAMGARH	AZMATGARH	47077	SOKAHNA KHALSA	193347	MUSALMANPUR	88	114	38,760.00	27,132.00	11,628.00
3723	AZAMGARH	AZMATGARH	47077	SOKAHNA KHALSA	193344	SOKAHANA AIMA	641	832	282,880.00	198,016.00	84,864.00
3724	AZAMGARH	AZMATGARH	47077	SOKAHNA KHALSA	193346	SOKAHANA KHALSA	906	1176	399,840.00	279,888.00	119,952.00
3725	AZAMGARH	AZMATGARH	47080	SURAINA	193197	BALPUR	208	270	91,800.00	64,260.00	27,540.00
3726	AZAMGARH	AZMATGARH	47080	SURAINA	193174	FATAHPUR	326	423	143,820.00	100,674.00	43,146.00
3727	AZAMGARH	AZMATGARH	47080	SURAINA	193193	MUZAR	548	712	242,080.00	169,456.00	72,624.00
3728	AZAMGARH	AZMATGARH	47080	SURAINA	193194	SURANA	719	934	317,560.00	222,292.00	95,268.00
3729	AZAMGARH	AZMATGARH	47082	TEKANGARHA	193400	AHIRAULI	828	1075	365,500.00	255,850.00	109,650.00
3730	AZAMGARH	AZMATGARH	47082	TEKANGARHA	193399	TAKAN GARHA	1033	1341	455,940.00	319,158.00	136,782.00
3731	AZAMGARH	AZMATGARH	47083	TEKANPUR	193178	BARAMADPUR	251	326	110,840.00	77,588.00	33,252.00
3732	AZAMGARH	AZMATGARH	47083	TEKANPUR	193182	CHHAPIYA	180	234	79,560.00	55,692.00	23,868.00
3733	AZAMGARH	AZMATGARH	47083	TEKANPUR	193181	SAHSPUR	452	587	199,580.00	139,706.00	59,874.00
3734	AZAMGARH	AZMATGARH	47083	TEKANPUR	193179	TAKANPUR	505	656	223,040.00	156,128.00	66,912.00
3735	AZAMGARH	AZMATGARH	270766	TIWARIPATTI	193360	JAMIN KAPAR GARH	428	556	189,040.00	132,328.00	56,712.00
3736	AZAMGARH	AZMATGARH	270766	TIWARIPATTI	193361	KAPARGARH KASH	421	547	185,980.00	130,186.00	55,794.00
3737	AZAMGARH	AZMATGARH	270766	TIWARIPATTI	193362	TIWARI PATTI	569	739	251,260.00	175,882.00	75,378.00
3738	AZAMGARH	BILARIYAGANJ	47088	AMRAULA DEH	193115	AMARAILA DEV	1182	1535	521,900.00	365,330.00	156,570.00

SNo.	District Name	Block Name	LGD Gram Panchayat	Gram Panchayat Name	LGD Village Code	Village Name	TOT_P_2011	Projected Population 2023	Total fund	SBM fund (70 %)	CFC (30%)
1	2	3	4	5	6	7	8	9	10	11	12
3739	AZAMGARH	BILARIYAGANJ	47091	BAGHIDAND	193112	BAGHIDAH	1185	1539	523,260.00	366,282.00	156,978.00
3740	AZAMGARH	BILARIYAGANJ	47091	BAGHIDAND	193110	KESHAV PUR MUHAMAD PATTI	811	1053	358,020.00	250,614.00	107,406.00
3741	AZAMGARH	BILARIYAGANJ	47091	BAGHIDAND	193107	PURUSOTAM PUR	357	464	157,760.00	110,432.00	47,328.00
3742	AZAMGARH	BILARIYAGANJ	47099	BARULI DIVAKAR	192982	BARAILE DIWAKAR PATTI	658	854	290,360.00	203,252.00	87,108.00
3743	AZAMGARH	BILARIYAGANJ	47099	BARULI DIVAKAR	192982	BARI	450	584	198,560.00	138,992.00	59,568.00
3744	AZAMGARH	BILARIYAGANJ	47099	BARULI DIVAKAR	192987	KANDHARPUR	673	874	297,160.00	208,012.00	89,148.00
3745	AZAMGARH	BILARIYAGANJ	47099	BARULI DIVAKAR	192983	LAXAMANPUR	202	262	89,080.00	62,356.00	26,724.00
3746	AZAMGARH	BILARIYAGANJ	47099	BARULI DIVAKAR	192984	OARA	575	747	253,980.00	177,786.00	76,194.00
3747	AZAMGARH	BILARIYAGANJ	271993	BASILA	193074	BASILA	618	802	272,680.00	190,876.00	81,804.00
3748	AZAMGARH	BILARIYAGANJ	271993	BASILA	193072	GOSDE PATTI HATHI RAM	373	484	164,560.00	115,192.00	49,368.00
3749	AZAMGARH	BILARIYAGANJ	271993	BASILA	193075	JHUSI	283	367	124,780.00	87,346.00	37,434.00
3750	AZAMGARH	BILARIYAGANJ	47100	BASTI UGRAH PATTI	193046	BASTI UAGAR PATTI	1159	1505	511,700.00	358,190.00	153,510.00
3751	AZAMGARH	BILARIYAGANJ	47100	BASTI UGRAH PATTI	193045	SAIDPUR	429	557	189,380.00	132,566.00	56,814.00
3752	AZAMGARH	BILARIYAGANJ	47102	BHAISAINDA SATHARI	193070	BHAISAINDA	765	993	337,620.00	236,334.00	101,286.00
3753	AZAMGARH	BILARIYAGANJ	47102	BHAISAINDA SATHARI	193071	SATHARI	1081	1404	477,360.00	334,152.00	143,208.00
3754	AZAMGARH	BILARIYAGANJ	271983	BHAWARAIPUR PATTI BANKARAI	193105	GAYASPUR	267	347	117,980.00	82,586.00	35,394.00
3755	AZAMGARH	BILARIYAGANJ	271983	BHAWARAIPUR PATTI BANKARAI	193104	PHULWARIYA	640	831	282,540.00	197,778.00	84,762.00
3756	AZAMGARH	BILARIYAGANJ	271991	BIJARAWA	193078	BIJARWA	1079	1401	476,340.00	333,438.00	142,902.00
3757	AZAMGARH	BILARIYAGANJ	271991	BIJARAWA	193077	FIROZ PATTI	9	12	4,080.00	2,856.00	1,224.00
3758	AZAMGARH	BILARIYAGANJ	272090	CHARAUWA	192893	CHROWA	767	996	338,640.00	237,048.00	101,592.00
3759	AZAMGARH	BILARIYAGANJ	272090	CHARAUWA	192895	SEMRA TIWARI	380	493	167,620.00	117,334.00	50,286.00
3760	AZAMGARH	BILARIYAGANJ	272090	CHARAUWA	192896	SEMRA BADHI	380	493	167,620.00	117,334.00	50,286.00
3761	AZAMGARH	BILARIYAGANJ	47114	DEWAI RASULPUR	192910	DEVAE RASULPUR	1146	1488	505,920.00	354,144.00	151,776.00
3762	AZAMGARH	BILARIYAGANJ	47114	DEWAI RASULPUR	192911	FULEHRA	616	800	272,000.00	190,400.00	81,600.00
3763	AZAMGARH	BILARIYAGANJ	47117	DUBRAHAN BUJJURG	193064	CHAK BIJULI	132	171	58,140.00	40,698.00	17,442.00
3764	AZAMGARH	BILARIYAGANJ	47117	DUBRAHAN BUJJURG	193060	CHAK MALOOK	396	514	174,760.00	122,332.00	52,428.00
3765	AZAMGARH	BILARIYAGANJ	47117	DUBRAHAN BUJJURG	193065	DUBRAHAN BUJJURG	902	1171	398,140.00	278,698.00	119,442.00
3766	AZAMGARH	BILARIYAGANJ	271998	DUBRAHAN KHURD	193053	DUBRAHAN KURD	622	808	274,720.00	192,304.00	82,416.00
3767	AZAMGARH	BILARIYAGANJ	271998	DUBRAHAN KHURD	193052	JALLOOPUR	586	761	258,740.00	181,118.00	77,622.00
3768	AZAMGARH	BILARIYAGANJ	47118	DULLHAPAR	193055	DULLHAPAR	1044	1356	461,040.00	322,728.00	138,312.00
3769	AZAMGARH	BILARIYAGANJ	47120	GADDIPUR	193048	GADDIPUR	716	930	316,200.00	221,340.00	94,860.00
3770	AZAMGARH	BILARIYAGANJ	47120	GADDIPUR	193049	RAGHOPUR	1109	1440	489,600.00	342,720.00	146,880.00
3771	AZAMGARH	BILARIYAGANJ	47126	HARAKHPUR	193031	GANGEPUR	368	478	162,520.00	113,764.00	48,756.00
3772	AZAMGARH	BILARIYAGANJ	47126	HARAKHPUR	193030	HARKHPUR	929	1206	410,040.00	287,028.00	123,012.00
3773	AZAMGARH	BILARIYAGANJ	47134	JAMIN PHARENDA	193051	BALAI	469	609	207,060.00	144,942.00	62,118.00
3774	AZAMGARH	BILARIYAGANJ	47134	JAMIN PHARENDA	192926	CHACK FARENDA	191	248	84,320.00	59,024.00	25,296.00
3775	AZAMGARH	BILARIYAGANJ	47134	JAMIN PHARENDA	193047	ZAMEEN FARENDA	742	963	327,420.00	229,194.00	98,226.00
3776	AZAMGARH	BILARIYAGANJ	272092	KADIPUR TIWARI	192897	KADI PUR TIWARI	653	848	288,320.00	201,824.00	86,496.00
3777	AZAMGARH	BILARIYAGANJ	272092	KADIPUR TIWARI	192904	KADIPUR KHUD KAST	350	454	154,360.00	108,052.00	46,308.00
3778	AZAMGARH	BILARIYAGANJ	272093	KHARAGPUR	192922	KHARAG PUR	820	1065	362,100.00	253,470.00	108,630.00
3779	AZAMGARH	BILARIYAGANJ	272093	KHARAGPUR	192923	PAHARPUR	307	399	135,660.00	94,962.00	40,698.00
3780	AZAMGARH	BILARIYAGANJ	47147	LANGARPUR	193076	LANGARPUR	851	1105	375,700.00	262,990.00	112,710.00

SNo.	District Name	Block Name	LGD Gram Panchayat	Gram Panchayat Name	LGD Village Code	Village Name	TOT_P_2011	Projected Population 2023	Total fund	SBM fund (70 %)	CFC (30%)
1	2	3	4	5	6	7	8	9	10	11	12
3781	AZAMGARH	BILARIYAGANJ	47149	MADHUBAN	193039	CHAK MUJAM	279	362	123,080.00	86,156.00	36,924.00
3782	AZAMGARH	BILARIYAGANJ	47149	MADHUBAN	193038	MADHUBAN	677	879	298,860.00	209,202.00	89,658.00
3783	AZAMGARH	BILARIYAGANJ	47149	MADHUBAN	193035	SAURRA	313	406	138,040.00	96,628.00	41,412.00
3784	AZAMGARH	BILARIYAGANJ	47149	MADHUBAN	193037	SODHAN PATTI	387	502	170,680.00	119,476.00	51,204.00
3785	AZAMGARH	BILARIYAGANJ	271985	MAIGAPUR	193111	JAMUWAN HARIRAM	966	1254	426,360.00	298,452.00	127,908.00
3786	AZAMGARH	BILARIYAGANJ	271985	MAIGAPUR	193122	MAIGA PUR	969	1258	427,720.00	299,404.00	128,316.00
3787	AZAMGARH	BILARIYAGANJ	47151	MALLUPUR	192919	KOHARI BUJJURAG	580	753	256,020.00	179,214.00	76,806.00
3788	AZAMGARH	BILARIYAGANJ	47151	MALLUPUR	192920	KOHARI KHURAD	867	1126	382,840.00	267,988.00	114,852.00
3789	AZAMGARH	BILARIYAGANJ	47151	MALLUPUR	192918	MALLUPUR	880	1143	388,620.00	272,034.00	116,586.00
3790	AZAMGARH	BILARIYAGANJ	47157	MOHIUDDINPUR II	193057	KHARUDEENPUR	636	826	280,840.00	196,588.00	84,252.00
3791	AZAMGARH	BILARIYAGANJ	47157	MOHIUDDINPUR II	193099	MOHIDDENPUR	962	1249	424,660.00	297,262.00	127,398.00
3792	AZAMGARH	BILARIYAGANJ	47157	MOHIUDDINPUR II	193059	PANDEY POKHER	298	387	131,580.00	92,106.00	39,474.00
3793	AZAMGARH	BILARIYAGANJ	271995	PANDEY CHAWAR	193032	PANDAY CHAWAR	1021	1326	450,840.00	315,588.00	135,252.00
3794	AZAMGARH	BILARIYAGANJ	47165	PANTI KHURD	193029	PATI KHURAD	1152	1496	508,640.00	356,048.00	152,592.00
3795	AZAMGARH	BILARIYAGANJ	271988	RAMPUR MUBARAKPATTI	193116	CHAK AMARAILA	307	399	135,660.00	94,962.00	40,698.00
3796	AZAMGARH	BILARIYAGANJ	271988	RAMPUR MUBARAKPATTI	193113	RAMPUR MUBARAK PATTI	833	1082	367,880.00	257,516.00	110,364.00
3797	AZAMGARH	BILARIYAGANJ	47176	TANDWA	193062	AKHAIPUR	185	240	81,600.00	57,120.00	24,480.00
3798	AZAMGARH	BILARIYAGANJ	47176	TANDWA	193066	BAKIPUR SONAHARIYA	783	1017	345,780.00	242,046.00	103,734.00
3799	AZAMGARH	BILARIYAGANJ	47176	TANDWA	193063	TADVA	868	1127	383,180.00	268,226.00	114,954.00
3800	AZAMGARH	BILARIYAGANJ	47181	UNCHADIH SALEMPUR	192957	KESHAW PUR	279	362	123,080.00	86,156.00	36,924.00
3801	AZAMGARH	BILARIYAGANJ	47181	UNCHADIH SALEMPUR	192958	KHALIS PUR	286	371	126,140.00	88,298.00	37,842.00
3802	AZAMGARH	BILARIYAGANJ	47181	UNCHADIH SALEMPUR	192956	MATH MOHAN	383	497	168,980.00	118,286.00	50,694.00
3803	AZAMGARH	BILARIYAGANJ	47181	UNCHADIH SALEMPUR	192959	UACHA DEEH SALEMPUR	1169	1518	516,120.00	361,284.00	154,836.00
3804	AZAMGARH	HARAIYA	267763	ABHANNPATTI	192755	ABBHAN PATTI	819	1063	361,420.00	252,994.00	108,426.00
3805	AZAMGARH	HARAIYA	267763	ABHANNPATTI	192747	ARAJI AJGARA MASRKI	585	760	258,400.00	180,880.00	77,520.00
3806	AZAMGARH	HARAIYA	47183	ACHALNAGAR	192727	ARAJI NAVRAR KARKHIYA KITA 3	69	90	30,600.00	21,420.00	9,180.00
3807	AZAMGARH	HARAIYA	47183	ACHALNAGAR	192722	DEWARA ACHAL SINGH	442	574	195,160.00	136,612.00	58,548.00
3808	AZAMGARH	HARAIYA	47183	ACHALNAGAR	192724	DEWARA GARIB DUBEY	82	106	36,040.00	25,228.00	10,812.00
3809	AZAMGARH	HARAIYA	47183	ACHALNAGAR	192720	DEWARA GOPAL NAYAK	31	40	13,600.00	9,520.00	4,080.00
3810	AZAMGARH	HARAIYA	47183	ACHALNAGAR	192719	DEWARA KARTARAM DUBEY	146	190	64,600.00	45,220.00	19,380.00
3811	AZAMGARH	HARAIYA	47183	ACHALNAGAR	192718	DEWARA RAMSARAN DUBEY	63	82	27,880.00	19,516.00	8,364.00
3812	AZAMGARH	HARAIYA	47183	ACHALNAGAR	192721	DEWARA SHRI NAGAR	422	548	186,320.00	130,424.00	55,896.00
3813	AZAMGARH	HARAIYA	268938	AKHAIPUR	192837	AKHAIPUR	909	1180	401,200.00	280,840.00	120,360.00
3814	AZAMGARH	HARAIYA	268938	AKHAIPUR	192836	MAHRAULI	227	295	100,300.00	70,210.00	30,090.00
3815	AZAMGARH	HARAIYA	47188	ARAZI DEWARA NAINIJOR	192756	GUDANPUR	213	277	94,180.00	65,926.00	28,254.00
3816	AZAMGARH	HARAIYA	267744	BACHAUR KHURD	192875	BACHAUR KURD	1129	1466	498,440.00	348,908.00	149,532.00
3817	AZAMGARH	HARAIYA	47190	BAGAI KAPOOR	192744	BAGAI KAPOOR	711	923	313,820.00	219,674.00	94,146.00
3818	AZAMGARH	HARAIYA	47190	BAGAI KAPOOR	192745	BAGAI M BANGHARA	916	1189	404,260.00	282,982.00	121,278.00
3819	AZAMGARH	HARAIYA	47190	BAGAI KAPOOR	192741	DHUNSINGHPLUR	343	445	151,300.00	105,910.00	45,390.00
3820	AZAMGARH	HARAIYA	47190	BAGAI KAPOOR	192739	KARIMULLAH PATTI	216	280	95,200.00	66,640.00	28,560.00
3821	AZAMGARH	HARAIYA	47192	BAHAVANPUR	192851	BHAHAWANPUR	936	1215	413,100.00	289,170.00	123,930.00
3822	AZAMGARH	HARAIYA	47192	BAHAVANPUR	192848	JAJPUR	614	797	270,980.00	189,686.00	81,294.00

SNo.	District Name	Block Name	LGD Gram Panchayat	Gram Panchayat Name	LGD Village Code	Village Name	TOT_P_2011	Projected Population 2023	Total fund	SBM fund (70 %)	CFC (30%)
1	2	3	4	5	6	7	8	9	10	11	12
3823	AZAMGARH	HARAIYA	47192	BAHAVANPUR	192847	JAMEEN SAHASRAV	46	60	20,400.00	14,280.00	6,120.00
3824	AZAMGARH	HARAIYA	47195	BANHARA	192743	BANHARA	1080	1402	476,680.00	333,676.00	143,004.00
3825	AZAMGARH	HARAIYA	47195	BANHARA	192742	CHHAPRA M RAUNAPAR	757	983	334,220.00	233,954.00	100,266.00
3826	AZAMGARH	HARAIYA	47196	BANIYA PAR	192811	BANIYA PAR	1051	1365	464,100.00	324,870.00	139,230.00
3827	AZAMGARH	HARAIYA	47196	BANIYA PAR	192812	PAREWA RUDRAPUR	560	727	247,180.00	173,026.00	74,154.00
3828	AZAMGARH	HARAIYA	47199	BARJALA GAGEPUR	192878	ANANTPUR	184	239	81,260.00	56,882.00	24,378.00
3829	AZAMGARH	HARAIYA	47199	BARJALA GAGEPUR	192877	JAMIN VARJALA	329	427	145,180.00	101,626.00	43,554.00
3830	AZAMGARH	HARAIYA	47199	BARJALA GAGEPUR	192880	VARJALA GANGEPUR	1076	1397	474,980.00	332,486.00	142,494.00
3831	AZAMGARH	HARAIYA	268950	BATAN	192771	BATAN	1090	1415	481,100.00	336,770.00	144,330.00
3832	AZAMGARH	HARAIYA	47202	BHADURA MAKRAND	192777	BHADURA MAKRAND	948	1231	418,540.00	292,978.00	125,562.00
3833	AZAMGARH	HARAIYA	47202	BHADURA MAKRAND	192776	BHADORA TALUKA NAINIJOR	439	570	193,800.00	135,660.00	58,140.00
3834	AZAMGARH	HARAIYA	47202	BHADURA MAKRAND	192779	RASULPUR	429	557	189,380.00	132,566.00	56,814.00
3835	AZAMGARH	HARAIYA	47205	CHANDAPAR	192844	CHANDAPAR	827	1074	365,160.00	255,612.00	109,548.00
3836	AZAMGARH	HARAIYA	47205	CHANDAPAR	192849	GANGAPUR	746	969	329,460.00	230,622.00	98,838.00
3837	AZAMGARH	HARAIYA	47205	CHANDAPAR	192845	JAMEEN CHANDAPUR	195	253	86,020.00	60,214.00	25,806.00
3838	AZAMGARH	HARAIYA	268949	DEORIA	192769	DEORIA	918	1192	405,280.00	283,696.00	121,584.00
3839	AZAMGARH	HARAIYA	268949	DEORIA	192770	SUKHAU PATTI	143	186	63,240.00	44,268.00	18,972.00
3840	AZAMGARH	HARAIYA	47215	HASANPUR	192822	BAGHRAWA	520	675	229,500.00	160,650.00	68,850.00
3841	AZAMGARH	HARAIYA	47215	HASANPUR	192820	HSANPUR	1064	1382	469,880.00	328,916.00	140,964.00
3842	AZAMGARH	HARAIYA	47218	ITAILI	192863	ITAILI	976	1267	430,780.00	301,546.00	129,234.00
3843	AZAMGARH	HARAIYA	47218	ITAILI	192859	KURSUOLI YADAV	594	771	262,140.00	183,498.00	78,642.00
3844	AZAMGARH	HARAIYA	47219	JAMUWA SAGAR	192857	JAMEEN HARIYA	252	327	111,180.00	77,826.00	33,354.00
3845	AZAMGARH	HARAIYA	47219	JAMUWA SAGAR	192858	JAMUWA BHORAON	409	531	180,540.00	126,378.00	54,162.00
3846	AZAMGARH	HARAIYA	47219	JAMUWA SAGAR	192852	JAMUWA SAGAR	649	843	286,620.00	200,634.00	85,986.00
3847	AZAMGARH	HARAIYA	47219	JAMUWA SAGAR	192850	MUIYAPUR	541	702	238,680.00	167,076.00	71,604.00
3848	AZAMGARH	HARAIYA	268959	KARAILA	192879	KARAILA	1035	1344	456,960.00	319,872.00	137,088.00
3849	AZAMGARH	HARAIYA	47223	KHAIRGHAT	192827	JMALUDDINPITTE	207	269	91,460.00	64,022.00	27,438.00
3850	AZAMGARH	HARAIYA	47223	KHAIRGHAT	192828	KHARGHART	1051	1365	464,100.00	324,870.00	139,230.00
3851	AZAMGARH	HARAIYA	47225	KHOJALI TALUKA NANIJOR	192767	KHOJOLI	2090	2714	922,760.00	645,932.00	276,828.00
3852	AZAMGARH	HARAIYA	47228	MANIKPUR	192754	MANIKPUR	1131	1468	499,120.00	349,384.00	149,736.00
3853	AZAMGARH	HARAIYA	267751	ODHRA SALEMPUR	192780	ODRA SALEMPUR	1055	1370	465,800.00	326,060.00	139,740.00
3854	AZAMGARH	HARAIYA	47231	PAHARPUR	192823	BHOPATPUR	78	101	34,340.00	24,038.00	10,302.00
3855	AZAMGARH	HARAIYA	47231	PAHARPUR	192826	GORWALI	271	352	119,680.00	83,776.00	35,904.00
3856	AZAMGARH	HARAIYA	47231	PAHARPUR	192825	KALYANPUR	667	866	294,440.00	206,108.00	88,332.00
3857	AZAMGARH	HARAIYA	47231	PAHARPUR	192808	MAKKHAPUR	241	313	106,420.00	74,494.00	31,926.00
3858	AZAMGARH	HARAIYA	47231	PAHARPUR	192810	PAHARPUR	792	1028	349,520.00	244,664.00	104,856.00
3859	AZAMGARH	HARAIYA	47231	PAHARPUR	192809	SAKAT RAHUWAR	120	156	53,040.00	37,128.00	15,912.00
3860	AZAMGARH	HARAIYA	47233	PIHAR	192815	BEDPUR	474	615	209,100.00	146,370.00	62,730.00
3861	AZAMGARH	HARAIYA	47233	PIHAR	192819	PIHAR	1191	1546	525,640.00	367,948.00	157,692.00
3862	AZAMGARH	HARAIYA	267750	POKHRA	192803	POKHRA	713	926	314,840.00	220,388.00	94,452.00
3863	AZAMGARH	HARAIYA	267750	POKHRA	192806	TULAPUR	613	796	270,640.00	189,448.00	81,192.00
3864	AZAMGARH	HARAIYA	47234	PURABAL NARAYAN	192856	BHAKURA CHANDI	414	538	182,920.00	128,044.00	54,876.00

SNo.	District Name	Block Name	LGD Gram Panchayat	Gram Panchayat Name	LGD Village Code	Village Name	TOT_P_2011	Projected Population 2023	Total fund	SBM fund (70 %)	CFC (30%)
1	2	3	4	5	6	7	8	9	10	11	12
3865	AZAMGARH	HARAIYA	47234	PURABAL NARAYAN	192855	KATUI	327	425	144,500.00	101,150.00	43,350.00
3866	AZAMGARH	HARAIYA	47234	PURABAL NARAYAN	192853	MANJHARIYA	362	470	159,800.00	111,860.00	47,940.00
3867	AZAMGARH	HARAIYA	47234	PURABAL NARAYAN	192854	PURABAL NARAYAN	881	1144	388,960.00	272,272.00	116,688.00
3868	AZAMGARH	HARAIYA	47236	RAMGARH	192874	AHEROOLI	12	16	5,440.00	3,808.00	1,632.00
3869	AZAMGARH	HARAIYA	47236	RAMGARH	192872	RAMGARH	1045	1357	461,380.00	322,966.00	138,414.00
3870	AZAMGARH	HARAIYA	47238	RASULPUR	192814	JAMEAN BELKUNDA	515	669	227,460.00	159,222.00	68,238.00
3871	AZAMGARH	HARAIYA	47238	RASULPUR	192834	KANTIPUR	202	262	89,080.00	62,356.00	26,724.00
3872	AZAMGARH	HARAIYA	47238	RASULPUR	192816	RASULPUR	707	918	312,120.00	218,484.00	93,636.00
3873	AZAMGARH	HARAIYA	47238	RASULPUR	192813	SNKARPUR	196	254	86,360.00	60,452.00	25,908.00
3874	AZAMGARH	HARAIYA	268957	ROHUWAR	192818	BAIDAULI	767	996	338,640.00	237,048.00	101,592.00
3875	AZAMGARH	HARAIYA	268957	ROHUWAR	192817	PARSURAMPUR	23	30	10,200.00	7,140.00	3,060.00
3876	AZAMGARH	HARAIYA	268957	ROHUWAR	192824	ROHUWAR	808	1049	356,660.00	249,662.00	106,998.00
3877	AZAMGARH	HARAIYA	47243	SANICHARA DAN SANICHARA	192869	BACHHAUR KHAS	706	917	311,780.00	218,246.00	93,534.00
3878	AZAMGARH	HARAIYA	47243	SANICHARA DAN SANICHARA	192870	NAVLI	271	352	119,680.00	83,776.00	35,904.00
3879	AZAMGARH	HARAIYA	47243	SANICHARA DAN SANICHARA	192871	SANICHARA DAN SANICHARA	637	827	281,180.00	196,826.00	84,354.00
3880	AZAMGARH	HARAIYA	47243	SANICHARA DAN SANICHARA	192873	TARI	828	1075	365,500.00	255,850.00	109,650.00
3881	AZAMGARH	HARAIYA	47247	SEVRAKUND	192886	BALAPUR	554	719	244,460.00	171,122.00	73,338.00
3882	AZAMGARH	HARAIYA	47247	SEVRAKUND	192890	SEVRAKUND	925	1201	408,340.00	285,838.00	122,502.00
3883	AZAMGARH	HARAIYA	267772	SINKANDHOPUR	192759	BHAGIPUR	276	358	121,720.00	85,204.00	36,516.00
3884	AZAMGARH	HARAIYA	267772	SINKANDHOPUR	192758	PAKKHOPUR	314	408	138,720.00	97,104.00	41,616.00
3885	AZAMGARH	HARAIYA	267772	SINKANDHOPUR	192757	SIKANDHOPUR	587	762	259,080.00	181,356.00	77,724.00
3886	AZAMGARH	HARAIYA	47253	SURDAHPAR	192781	DEORIA M BADHAWAR	338	439	149,260.00	104,482.00	44,778.00
3887	AZAMGARH	HARAIYA	47253	SURDAHPAR	192778	RAMNAGAR (CHUKRUCHEE)	771	1001	340,340.00	238,238.00	102,102.00
3888	AZAMGARH	HARAIYA	47253	SURDAHPAR	192789	SURDAHPAR	679	882	299,880.00	209,916.00	89,964.00
3889	AZAMGARH	JAHANAGANJ	270754	AKBELPUR	193929	AKBELPUR	1187	1541	523,940.00	366,758.00	157,182.00
3890	AZAMGARH	JAHANAGANJ	270754	AKBELPUR	193927	MAMRAKHAPUR	42	55	18,700.00	13,090.00	5,610.00
3891	AZAMGARH	JAHANAGANJ	47258	ANEI	193972	ANEI	1166	1514	514,760.00	360,332.00	154,428.00
3892	AZAMGARH	JAHANAGANJ	47258	ANEI	193973	KADIPUR	825	1071	364,140.00	254,898.00	109,242.00
3893	AZAMGARH	JAHANAGANJ	47258	ANEI	193971	TARACHA	802	1041	353,940.00	247,758.00	106,182.00
3894	AZAMGARH	JAHANAGANJ	47260	AZAMBANDH	193876	AZAM BANDH	785	1019	346,460.00	242,522.00	103,938.00
3895	AZAMGARH	Jahanaganj	47260	Azambandh	193906	VIRDAIYA KHALSA	642	834	283,560.00	198,492.00	85,068.00
3896	AZAMGARH	Jahanaganj	47260	Azambandh	193875	YASHPALPUR	452	587	199,580.00	139,706.00	59,874.00
3897	AZAMGARH	JAHANAGANJ	270620	BABURA VYAVHAR DIH	194055	BABUR YOARDIH	1178	1530	520,200.00	364,140.00	156,060.00
3898	AZAMGARH	JAHANAGANJ	270751	BADOURA KHURD	193946	BADORA KHURD	1031	1339	455,260.00	318,682.00	136,578.00
3899	AZAMGARH	JAHANAGANJ	47263	BELAKOL	194070	BELAKOL	1590	2064	701,760.00	491,232.00	210,528.00
3900	AZAMGARH	JAHANAGANJ	47263	BELAKOL	194069	SHERPUR BUZURG	428	556	189,040.00	132,328.00	56,712.00
3901	AZAMGARH	Jahanaganj	47263	Belakol	194068	Sherpur Khurd	193	251	85,340.00	59,738.00	25,602.00
3902	AZAMGARH	JAHANAGANJ	270749	BHAGWAT	194026	BHAGWAT	653	848	288,320.00	201,824.00	86,496.00
3903	AZAMGARH	JAHANAGANJ	270749	BHAGWAT	194025	MURARPUR	529	687	233,580.00	163,506.00	70,074.00
3904	AZAMGARH	JAHANAGANJ	47267	BHAT GAWA	193969	ASLAM CHAK	319	414	140,760.00	98,532.00	42,228.00
3905	AZAMGARH	JAHANAGANJ	47267	BHAT GAWA	193970	BHADYAA	567	736	250,240.00	175,168.00	75,072.00
3906	AZAMGARH	JAHANAGANJ	47267	BHAT GAWA	193968	BHATGAWA	712	924	314,160.00	219,912.00	94,248.00

SNo.	District Name	Block Name	LGD Gram Panchayat	Gram Panchayat Name	LGD Village Code	Village Name	TOT_P_2011	Projected Population 2023	Total fund	SBM fund (70 %)	CFC (30%)
1	2	3	4	5	6	7	8	9	10	11	12
3907	AZAMGARH	JAHANAGANJ	47268	BHOPATPUR	941176	BHOPATPUR	78	101	34,340.00	24,038.00	10,302.00
3908	AZAMGARH	JAHANAGANJ	47268	BHOPATPUR	194058	JAFARPUR	494	641	217,940.00	152,558.00	65,382.00
3909	AZAMGARH	JAHANAGANJ	47268	BHOPATPUR	194057	KATGHAR ISMILE	217	282	95,880.00	67,116.00	28,764.00
3910	AZAMGARH	JAHANAGANJ	47268	BHOPATPUR	194056	SAMSUDDINPUR	446	579	196,860.00	137,802.00	59,058.00
3911	AZAMGARH	JAHANAGANJ	47268	BHOPATPUR	194063	SARAY RANNA	325	422	143,480.00	100,436.00	43,044.00
3912	AZAMGARH	JAHANAGANJ	47270	BIRBHDRAPUR	193989	ALAUDDINPUR	257	334	113,560.00	79,492.00	34,068.00
3913	AZAMGARH	JAHANAGANJ	47270	BIRBHDRAPUR	193990	BIRBHADRAPUR	1146	1488	505,920.00	354,144.00	151,776.00
3914	AZAMGARH	JAHANAGANJ	47272	CHAKARAPANPUR	193956	AKONA	282	366	124,440.00	87,108.00	37,332.00
3915	AZAMGARH	JAHANAGANJ	47272	CHAKARAPANPUR	193955	CHAKARAPANPUR	1063	1380	469,200.00	328,440.00	140,760.00
3916	AZAMGARH	JAHANAGANJ	47279	HTAUTHA	193985	BARAHI	590	766	260,440.00	182,308.00	78,132.00
3917	AZAMGARH	JAHANAGANJ	47279	HTAUTHA	193988	HATAUTA	1048	1361	462,740.00	323,918.00	138,822.00
3918	AZAMGARH	JAHANAGANJ	47279	HTAUTHA	193987	NEWADA	269	349	118,660.00	83,062.00	35,598.00
3919	AZAMGARH	JAHANAGANJ	47280	IDILPUR	193884	IDILPUR	1801	2338	794,920.00	556,444.00	238,476.00
3920	AZAMGARH	JAHANAGANJ	47280	IDILPUR	193885	KHEMAJEET	443	575	195,500.00	136,850.00	58,650.00
3921	AZAMGARH	JAHANAGANJ	47281	JALALPUR	193953	JALALPUR	1137	1476	501,840.00	351,288.00	150,552.00
3922	AZAMGARH	JAHANAGANJ	270629	KAJIPUR	194079	KAJIPUR	776	1008	342,720.00	239,904.00	102,816.00
3923	AZAMGARH	JAHANAGANJ	270629	KAJIPUR	194078	MAKRAUDA KHURD	539	700	238,000.00	166,600.00	71,400.00
3924	AZAMGARH	JAHANAGANJ	270752	KALIJPUR	193951	DILMANPUR	410	532	180,880.00	126,616.00	54,264.00
3925	AZAMGARH	JAHANAGANJ	270752	KALIJPUR	193949	FAIJPUR	389	505	171,700.00	120,190.00	51,510.00
3926	AZAMGARH	JAHANAGANJ	270752	KALIJPUR	193950	KALIJPUR	435	565	192,100.00	134,470.00	57,630.00
3927	AZAMGARH	JAHANAGANJ	270752	KALIJPUR	193948	NAYANPUR	270	351	119,340.00	83,538.00	35,802.00
3928	AZAMGARH	JAHANAGANJ	47285	KARISATH	193900	CHAKNETPUR	231	300	102,000.00	71,400.00	30,600.00
3929	AZAMGARH	JAHANAGANJ	47285	KARISATH	193961	KARISATH	901	1170	397,800.00	278,460.00	119,340.00
3930	AZAMGARH	JAHANAGANJ	47285	KARISATH	193960	SETAPUR	414	538	182,920.00	128,044.00	54,876.00
3931	AZAMGARH	JAHANAGANJ	47286	KHANPUR	194035	AHIRAULI	867	1126	382,840.00	267,988.00	114,852.00
3932	AZAMGARH	JAHANAGANJ	47286	KHANPUR	194028	KHANPUR	894	1161	394,740.00	276,318.00	118,422.00
3933	AZAMGARH	JAHANAGANJ	47287	KHUDAWAL	193952	KHUDAWAL	1082	1405	477,700.00	334,390.00	143,310.00
3934	AZAMGARH	JAHANAGANJ	270614	KOILARI	193877	KOILARI	723	939	319,260.00	223,482.00	95,778.00
3935	AZAMGARH	JAHANAGANJ	270614	KOILARI	193878	UMMARPUR	380	493	167,620.00	117,334.00	50,286.00
3936	AZAMGARH	JAHANAGANJ	270750	KUTUBPUR	193932	KUTUBPUR	1040	1350	459,000.00	321,300.00	137,700.00
3937	AZAMGARH	Jahanaganj	47292	Lapsipur	193979	Vasatikpur	515	669	227,460.00	159,222.00	68,238.00
3938	AZAMGARH	JAHANAGANJ	47295	MASUWA	194016	ABDOPUR	495	643	218,620.00	153,034.00	65,586.00
3939	AZAMGARH	JAHANAGANJ	47295	MASUWA	194036	AHOPUR	517	671	228,140.00	159,698.00	68,442.00
3940	AZAMGARH	JAHANAGANJ	47295	MASUWA	194027	MASUWA	1233	1601	544,340.00	381,038.00	163,302.00
3941	AZAMGARH	JAHANAGANJ	47295	MASUWA	194034	YARIPUR	185	240	81,600.00	57,120.00	24,480.00
3942	AZAMGARH	JAHANAGANJ	270617	MOHIUDDINPUR	194074	JAMINBHIKH	145	188	63,920.00	44,744.00	19,176.00
3943	AZAMGARH	JAHANAGANJ	270617	MOHIUDDINPUR	194080	MODAN CHAK	222	288	97,920.00	68,544.00	29,376.00
3944	AZAMGARH	JAHANAGANJ	270617	MOHIUDDINPUR	193996	MOHIUDDINPUR	647	840	285,600.00	199,920.00	85,680.00
3945	AZAMGARH	JAHANAGANJ	47297	MOLANAPUR	194048	BAHAUDDINPUR	189	245	83,300.00	58,310.00	24,990.00
3946	AZAMGARH	JAHANAGANJ	47297	MOLANAPUR	194049	DEVASIPUR	811	1053	358,020.00	250,614.00	107,406.00
3947	AZAMGARH	JAHANAGANJ	47297	MOLANAPUR	194051	HANSAPUR	214	278	94,520.00	66,164.00	28,356.00
3948	AZAMGARH	JAHANAGANJ	47297	MOLANAPUR	194037	MIRPUR	587	762	259,080.00	181,356.00	77,724.00

SNo.	District Name	Block Name	LGD Gram Panchayat	Gram Panchayat Name	LGD Village Code	Village Name	TOT_P_2011	Projected Population 2023	Total fund	SBM fund (70 %)	CFC (30%)
1	2	3	4	5	6	7	8	9	10	11	12
3949	AZAMGARH	JAHANAGANJ	47302	PAOVTHA	193966	BHIRAMPUR	275	357	121,380.00	84,966.00	36,414.00
3950	AZAMGARH	JAHANAGANJ	47302	PAOVTHA	193965	DENGURPUR	382	496	168,640.00	118,048.00	50,592.00
3951	AZAMGARH	JAHANAGANJ	47302	PAOVTHA	193967	KUTUBPUR	232	301	102,340.00	71,638.00	30,702.00
3952	AZAMGARH	JAHANAGANJ	47302	PAOVTHA	193963	PEVATHA	1051	1365	464,100.00	324,870.00	139,230.00
3953	AZAMGARH	JAHANAGANJ	47303	PARASI	194000	JANAKPUR	315	409	139,060.00	97,342.00	41,718.00
3954	AZAMGARH	JAHANAGANJ	47303	PARASI	193911	LAXMIPUR	810	1052	357,680.00	250,376.00	107,304.00
3955	AZAMGARH	JAHANAGANJ	47303	PARASI	194003	PARASI	877	1139	387,260.00	271,082.00	116,178.00
3956	AZAMGARH	JAHANAGANJ	47304	PARASUPUR	194033	AMLAGOPALPUR	986	1280	435,200.00	304,640.00	130,560.00
3957	AZAMGARH	JAHANAGANJ	47304	PARASUPUR	193993	JAGDISHPUR	285	370	125,800.00	88,060.00	37,740.00
3958	AZAMGARH	JAHANAGANJ	47304	PARASUPUR	193994	PAWAROOPUR	323	419	142,460.00	99,722.00	42,738.00
3959	AZAMGARH	JAHANAGANJ	47304	PARASUPUR	193995	PRASHUPUR	1144	1485	504,900.00	353,430.00	151,470.00
3960	AZAMGARH	JAHANAGANJ	47308	ROSHANPUR	193896	AJIJABAD	537	697	236,980.00	165,886.00	71,094.00
3961	AZAMGARH	JAHANAGANJ	47308	ROSHANPUR	193904	JAIRAMPUR	948	1231	418,540.00	292,978.00	125,562.00
3962	AZAMGARH	JAHANAGANJ	47308	ROSHANPUR	193895	ROSHANPUR	619	804	273,360.00	191,352.00	82,008.00
3963	AZAMGARH	JAHANAGANJ	47309	SALEMPUR	194054	AFJALPUR MASTAN	899	1167	396,780.00	277,746.00	119,034.00
3964	AZAMGARH	JAHANAGANJ	47309	SALEMPUR	194038	SALEMPUR	783	1017	345,780.00	242,046.00	103,734.00
3965	AZAMGARH	JAHANAGANJ	47312	SEVATA	193923	SEVATA	1062	1379	468,860.00	328,202.00	140,658.00
3966	AZAMGARH	JAHANAGANJ	47312	SEVATA	193924	SURAJPUR	73	95	32,300.00	22,610.00	9,690.00
3967	AZAMGARH	JAHANAGANJ	47315	TANDWA	193991	TANDWA	1042	1353	460,020.00	322,014.00	138,006.00
3968	AZAMGARH	KOILSA	47322	BAHELIAPAR	192168	BHELIYA PAR	501	651	221,340.00	154,938.00	66,402.00
3969	AZAMGARH	KOILSA	47322	BAHELIAPAR	192161	CHCK MANUDDINPUR	203	264	89,760.00	62,832.00	26,928.00
3970	AZAMGARH	KOILSA	47322	BAHELIAPAR	192167	MANUDDINPUR	478	621	211,140.00	147,798.00	63,342.00
3971	AZAMGARH	KOILSA	47322	BAHELIAPAR	192160	PANDAULI	413	536	182,240.00	127,568.00	54,672.00
3972	AZAMGARH	KOILSA	47324	BARAGAON	192153	BADA GANW	993	1289	438,260.00	306,782.00	131,478.00
3973	AZAMGARH	KOILSA	47324	BARAGAON	192155	MIJHURI	748	971	330,140.00	231,098.00	99,042.00
3974	AZAMGARH	KOILSA	47324	BARAGAON	192154	MUBARAKPUR	751	975	331,500.00	232,050.00	99,450.00
3975	AZAMGARH	KOILSA	47325	BAUDIHA	192184	BAUDEEHA	1022	1327	451,180.00	315,826.00	135,354.00
3976	AZAMGARH	KOILSA	47325	BAUDIHA	192183	SURJEEPUR	641	832	282,880.00	198,016.00	84,864.00
3977	AZAMGARH	KOILSA	47326	BEMUDIH KISHUNDEVPUR	192141	BAMUDEEH GOSAI	909	1180	401,200.00	280,840.00	120,360.00
3978	AZAMGARH	KOILSA	47326	BEMUDIH KISHUNDEVPUR	192131	BAMUDEEH KISHUNDEV PATTI	871	1131	384,540.00	269,178.00	115,362.00
3979	AZAMGARH	KOILSA	47328	BHAISASUR CHAKRAJAI	192239	BHANSASUR	1148	1491	506,940.00	354,858.00	152,082.00
3980	AZAMGARH	KOILSA	47328	BHAISASUR CHAKRAJAI	192240	CHACKRAJAI	274	356	121,040.00	84,728.00	36,312.00
3981	AZAMGARH	Koilsa	47330	Bharouli todarpur	192219	Bharouli	4364	5666	3,994,530.00	2,796,171.00	1,198,359.00
3982	AZAMGARH	KOILSA	47331	BHAUPUR	192186	BHAUPUR	927	1204	409,360.00	286,552.00	122,808.00
3983	AZAMGARH	KOILSA	47331	BHAUPUR	192192	KHANPUR	563	731	248,540.00	173,978.00	74,562.00
3984	AZAMGARH	KOILSA	47331	BHAUPUR	192181	SARANGPUR	712	924	314,160.00	219,912.00	94,248.00
3985	AZAMGARH	KOILSA	47332	BHAWANI PATTI	192273	BHAWANI PATTI	1182	1535	521,900.00	365,330.00	156,570.00
3986	AZAMGARH	KOILSA	270593	CHHIDI BRAHMAN	192251	CHHIDI BRAMHAN	1103	1432	486,880.00	340,816.00	146,064.00
3987	AZAMGARH	KOILSA	47338	DEURPUR KAMALPUR	192206	DEUAR PUR	946	1228	417,520.00	292,264.00	125,256.00
3988	AZAMGARH	KOILSA	47338	DEURPUR KAMALPUR	192205	MOLNATHPUR	707	918	312,120.00	218,484.00	93,636.00
3989	AZAMGARH	KOILSA	47341	DHANEJ PANDEY	192236	DHANEJ DEBU	448	582	197,880.00	138,516.00	59,364.00
3990	AZAMGARH	KOILSA	47341	DHANEJ PANDEY	192237	DHANEJ PANDAY	436	566	192,440.00	134,708.00	57,732.00

SNo.	District Name	Block Name	LGD Gram Panchayat	Gram Panchayat Name	LGD Village Code	Village Name	TOT_P_2011	Projected Population 2023	Total fund	SBM fund (70 %)	CFC (30%)
1	2	3	4	5	6	7	8	9	10	11	12
3991	AZAMGARH	KOILSA	47341	DHANEJ PANDEY	192238	PATI	607	788	267,920.00	187,544.00	80,376.00
3992	AZAMGARH	KOILSA	270562	DHANGHATA	192152	Ghanghta	1010	1311	445,740.00	312,018.00	133,722.00
3993	AZAMGARH	KOILSA	270575	DHANSINGHPUR	192136	DHNSIN PUR	1070	1389	472,260.00	330,582.00	141,678.00
3994	AZAMGARH	KOILSA	47345	EKDANGI SARWANPUR	192203	EKDANGI	907	1178	400,520.00	280,364.00	120,156.00
3995	AZAMGARH	KOILSA	47345	EKDANGI SARWANPUR	192204	JAFARAMAU	917	1191	404,940.00	283,458.00	121,482.00
3996	AZAMGARH	KOILSA	47345	EKDANGI SARWANPUR	192207	SARWANPUR	655	850	289,000.00	202,300.00	86,700.00
3997	AZAMGARH	KOILSA	47347	GAZIPUR	192226	BABHANPURA	304	395	134,300.00	94,010.00	40,290.00
3998	AZAMGARH	KOILSA	47347	GAZIPUR	192228	GAGIPUR	568	737	250,580.00	175,406.00	75,174.00
3999	AZAMGARH	KOILSA	47347	GAZIPUR	192227	KATHAURA	422	548	186,320.00	130,424.00	55,896.00
4000	AZAMGARH	KOILSA	47347	GAZIPUR	192225	TANDWA PATHKAULI	202	262	89,080.00	62,356.00	26,724.00
4001	AZAMGARH	KOILSA	47350	HUSEPUR SANOOP	192179	HUNSEPUR SANUP	824	1070	363,800.00	254,660.00	109,140.00
4002	AZAMGARH	KOILSA	47350	HUSEPUR SANOOP	192177	LAKHANPUR	581	754	256,360.00	179,452.00	76,908.00
4003	AZAMGARH	KOILSA	47352	ITORA KHALISPUR	192128	ITARI KHALISPUR	1140	1480	503,200.00	352,240.00	150,960.00
4004	AZAMGARH	KOILSA	270578	JAIRAMPUR	192210	JAIRAMPUR	854	1109	377,060.00	263,942.00	113,118.00
4005	AZAMGARH	KOILSA	270578	JAIRAMPUR	192109	MAINUDDINPUR M. JAIRAMPUR	286	371	126,140.00	88,298.00	37,842.00
4006	AZAMGARH	KOILSA	270569	KATOH	192127	KATOH	1076	1397	474,980.00	332,486.00	142,494.00
4007	AZAMGARH	KOILSA	270569	KATOH	192129	KHDERU PATTI	411	534	181,560.00	127,092.00	54,468.00
4008	AZAMGARH	KOILSA	47359	KESHAWPUR	192151	KESHAWPUR	1069	1388	471,920.00	330,344.00	141,576.00
4009	AZAMGARH	KOILSA	270582	KOLAHATA KAMAL	192286	KOLHATA KAMAL	944	1226	416,840.00	291,788.00	125,052.00
4010	AZAMGARH	KOILSA	270590	KUSAHA GOSAI	192274	DASWANT PUR	425	552	187,680.00	131,376.00	56,304.00
4011	AZAMGARH	KOILSA	270590	KUSAHA GOSAI	192275	GOSAIPUR	581	754	256,360.00	179,452.00	76,908.00
4012	AZAMGARH	KOILSA	47362	LALAPATTI	192134	LALA PATTI	739	960	326,400.00	228,480.00	97,920.00
4013	AZAMGARH	KOILSA	47362	LALAPATTI	192135	PURKHI PUR	444	576	195,840.00	137,088.00	58,752.00
4014	AZAMGARH	KOILSA	270612	LALPUR	192193	GAGUR	310	403	137,020.00	95,914.00	41,106.00
4015	AZAMGARH	KOILSA	270612	LALPUR	192185	LALPUR	1034	1343	456,620.00	319,634.00	136,986.00
4016	AZAMGARH	KOILSA	270584	MADANPATTI	192265	LAKHMIPUR	547	710	241,400.00	168,980.00	72,420.00
4017	AZAMGARH	KOILSA	270584	MADANPATTI	192264	MADAN PATTI	812	1054	358,360.00	250,852.00	107,508.00
4018	AZAMGARH	KOILSA	47366	MAKHANHA	192163	MAKHNAHA	782	1015	345,100.00	241,570.00	103,530.00
4019	AZAMGARH	KOILSA	47366	MAKHANHA	192162	PAKDIYAPUR	653	848	288,320.00	201,824.00	86,496.00
4020	AZAMGARH	KOILSA	47366	MAKHANHA	192164	PURA PANDAY	337	438	148,920.00	104,244.00	44,676.00
4021	AZAMGARH	KOILSA	47371	NAGWA	192211	NAGWA	1052	1366	464,440.00	325,108.00	139,332.00
4022	AZAMGARH	KOILSA	47372	NEBUWADIH	192165	ATAHARA	747	970	329,800.00	230,860.00	98,940.00
4023	AZAMGARH	KOILSA	47372	NEBUWADIH	192171	NEBUWA DEEH	1046	1358	461,720.00	323,204.00	138,516.00
4024	AZAMGARH	KOILSA	272096	NONAVE	192188	DARCHA	231	300	102,000.00	71,400.00	30,600.00
4025	AZAMGARH	KOILSA	272096	NONAVE	192196	DARIYA PUR	688	893	303,620.00	212,534.00	91,086.00
4026	AZAMGARH	KOILSA	272096	NONAVE	192187	NAUNAW	772	1002	340,680.00	238,476.00	102,204.00
4027	AZAMGARH	KOILSA	47373	PATADHAN	192173	BHUVAPUR	419	544	184,960.00	129,472.00	55,488.00
4028	AZAMGARH	KOILSA	47373	PATADHAN	192175	DARU PUR	888	1153	392,020.00	274,414.00	117,606.00
4029	AZAMGARH	KOILSA	47373	PATADHAN	192172	PATADHAN	956	1241	421,940.00	295,358.00	126,582.00
4030	AZAMGARH	KOILSA	47377	RAIPUR QAZI	192261	MARGOPUR	853	1108	376,720.00	263,704.00	113,016.00
4031	AZAMGARH	KOILSA	47377	RAIPUR QAZI	192262	RAIPUR KAGI	697	905	307,700.00	215,390.00	92,310.00
4032	AZAMGARH	KOILSA	47385	SIKHULA	192213	PASIPUR	439	570	193,800.00	135,660.00	58,140.00

SNo.	District Name	Block Name	LGD Gram Panchayat	Gram Panchayat Name	LGD Village Code	Village Name	TOT_P_2011	Projected Population 2023	Total fund	SBM fund (70 %)	CFC (30%)
1	2	3	4	5	6	7	8	9	10	11	12
4033	AZAMGARH	KOILSA	47385	SIKHULA	192212	SIKAHULA	1174	1524	518,160.00	362,712.00	155,448.00
4034	AZAMGARH	LALGANJ	271971	ACHHICHHI	195352	ACHICHI	1051	1365	464,100.00	324,870.00	139,230.00
4035	AZAMGARH	LALGANJ	47393	AHIRAULI KHIZIRPUR	195478	AHIRAULI KHIZIRPUR	666	865	294,100.00	205,870.00	88,230.00
4036	AZAMGARH	LALGANJ	47393	AHIRAULI KHIZIRPUR	195476	CHAK FARDAHI	376	488	165,920.00	116,144.00	49,776.00
4037	AZAMGARH	LALGANJ	47393	AHIRAULI KHIZIRPUR	195461	JAGDISHPUR BUJURG	317	412	140,080.00	98,056.00	42,024.00
4038	AZAMGARH	LALGANJ	47393	AHIRAULI KHIZIRPUR	195477	JAMIN KHARCH HAL	164	213	72,420.00	50,694.00	21,726.00
4039	AZAMGARH	LALGANJ	47394	AKBALPUR SAHNA	195524	AKBALPUR SAHNA	754	979	332,860.00	233,002.00	99,858.00
4040	AZAMGARH	LALGANJ	47394	AKBALPUR SAHNA	195518	GHORSHHANA	526	683	232,220.00	162,554.00	69,666.00
4041	AZAMGARH	LALGANJ	47394	AKBALPUR SAHNA	195519	HABEEB PUR	178	231	78,540.00	54,978.00	23,562.00
4042	AZAMGARH	LALGANJ	47394	AKBALPUR SAHNA	195516	HALEPUR	163	212	72,080.00	50,456.00	21,624.00
4043	AZAMGARH	LALGANJ	47395	AKOLHI	195406	AHIRAULI	966	1254	426,360.00	298,452.00	127,908.00
4044	AZAMGARH	LALGANJ	47395	AKOLHI	195407	AKHOLI	1052	1366	464,440.00	325,108.00	139,332.00
4045	AZAMGARH	LALGANJ	271979	AMILIYA	195351	AMILIYA	1005	1305	443,700.00	310,590.00	133,110.00
4046	AZAMGARH	LALGANJ	47397	BAGHARWA URF MOLNAPUR CHAK	195554	BAGARAWA AR MOLNAPUR	1148	1491	506,940.00	354,858.00	152,082.00
4047	AZAMGARH	LALGANJ	47397	BAGHARWA URF MOLNAPUR CHAK	195553	CHACKBHOJANI	598	776	263,840.00	184,688.00	79,152.00
4048	AZAMGARH	LALGANJ	47400	BALADIH	195350	BALDIH	1123	1458	495,720.00	347,004.00	148,716.00
4049	AZAMGARH	LALGANJ	47401	BALIPUR	195533	BALIPUR	710	922	313,480.00	219,436.00	94,044.00
4050	AZAMGARH	LALGANJ	47401	BALIPUR	195532	CHANDPUR BAHNI	1028	1335	453,900.00	317,730.00	136,170.00
4051	AZAMGARH	LALGANJ	47411	CHAKI DIH	195578	CHACKIDEEH	1049	1362	463,080.00	324,156.00	138,924.00
4052	AZAMGARH	LALGANJ	47411	CHAKI DIH	195581	JAMMUNIPUR	582	756	257,040.00	179,928.00	77,112.00
4053	AZAMGARH	LALGANJ	47411	CHAKI DIH	195580	KHUZARA	349	453	154,020.00	107,814.00	46,206.00
4054	AZAMGARH	LALGANJ	47411	CHAKI DIH	195579	PATILA CHAUR	421	547	185,980.00	130,186.00	55,794.00
4055	AZAMGARH	LALGANJ	47414	CHAUKI NASRATPPUR	195521	CHOUKI NASRATPUR	829	1076	365,840.00	256,088.00	109,752.00
4056	AZAMGARH	LALGANJ	47414	CHAUKI NASRATPPUR	195522	GOPALPUR	707	918	312,120.00	218,484.00	93,636.00
4057	AZAMGARH	LALGANJ	47414	CHAUKI NASRATPPUR	195520	SATHOLI	562	730	248,200.00	173,740.00	74,460.00
4058	AZAMGARH	LALGANJ	272019	DEVNATHPUR	195469	DAVNATHPUR	646	839	285,260.00	199,682.00	85,578.00
4059	AZAMGARH	LALGANJ	272019	DEVNATHPUR	195470	ISEMIYELPUR	427	554	188,360.00	131,852.00	56,508.00
4060	AZAMGARH	LALGANJ	272019	DEVNATHPUR	195463	LAKHIPUR	338	439	149,260.00	104,482.00	44,778.00
4061	AZAMGARH	LALGANJ	47420	DOMANPUR	195563	DOMANPUR	828	1075	365,500.00	255,850.00	109,650.00
4062	AZAMGARH	LALGANJ	47420	DOMANPUR	195555	GOVINDPUR	158	205	69,700.00	48,790.00	20,910.00
4063	AZAMGARH	LALGANJ	47420	DOMANPUR	195556	PAIDHA	990	1285	436,900.00	305,830.00	131,070.00
4064	AZAMGARH	LALGANJ	47421	FAIZULLAHPUR	195510	BADANPUR	660	857	291,380.00	203,966.00	87,414.00
4065	AZAMGARH	LALGANJ	47421	FAIZULLAHPUR	195506	FAIJULLAHPUR	634	823	279,820.00	195,874.00	83,946.00
4066	AZAMGARH	LALGANJ	47421	FAIZULLAHPUR	195507	GANGAPUR	307	399	135,660.00	94,962.00	40,698.00
4067	AZAMGARH	LALGANJ	47421	FAIZULLAHPUR	195509	GOVINDPUR	225	292	99,280.00	69,496.00	29,784.00
4068	AZAMGARH	LALGANJ	47421	FAIZULLAHPUR	195511	RAMPUR	136	177	60,180.00	42,126.00	18,054.00
4069	AZAMGARH	LALGANJ	47421	FAIZULLAHPUR	195508	SALEPUR	157	204	69,360.00	48,552.00	20,808.00
4070	AZAMGARH	LALGANJ	47422	FAKARUDEENPUR	195443	BEBIPUR	117	152	51,680.00	36,176.00	15,504.00
4071	AZAMGARH	LALGANJ	47422	FAKARUDEENPUR	195446	CHAKELAI	187	243	82,620.00	57,834.00	24,786.00
4072	AZAMGARH	LALGANJ	47422	FAKARUDEENPUR	195444	FAKAUDEENPUR	1045	1357	461,380.00	322,966.00	138,414.00
4073	AZAMGARH	LALGANJ	47422	FAKARUDEENPUR	195445	KISHUNPUR	147	191	64,940.00	45,458.00	19,482.00
4074	AZAMGARH	LALGANJ	47422	FAKARUDEENPUR	195442	SAHRI BANDHA	465	604	205,360.00	143,752.00	61,608.00

SNo.	District Name	Block Name	LGD Gram Panchayat	Gram Panchayat Name	LGD Village Code	Village Name	TOT_P_2011	Projected Population 2023	Total fund	SBM fund (70 %)	CFC (30%)
1	2	3	4	5	6	7	8	9	10	11	12
4075	AZAMGARH	LALGANJ	47424	GANGAPUR GOGHI	195364	GANGAPUR	871	1131	384,540.00	269,178.00	115,362.00
4076	AZAMGARH	LALGANJ	47424	GANGAPUR GOGHI	195366	GOGHI	706	917	311,780.00	218,246.00	93,534.00
4077	AZAMGARH	LALGANJ	47427	HILALPUR	195589	RATAIREE	649	843	286,620.00	200,634.00	85,986.00
4078	AZAMGARH	LALGANJ	47430	KAHALA SIKANDARPUR	195378	GAUSPUR TARGAHNA	274	356	121,040.00	84,728.00	36,312.00
4079	AZAMGARH	LALGANJ	47430	KAHALA SIKANDARPUR	195373	KAHLA SIKNDERPUR	1211	1572	534,480.00	374,136.00	160,344.00
4080	AZAMGARH	LALGANJ	47430	KAHALA SIKANDARPUR	195380	KHIJIR AHAMADPUR	590	766	260,440.00	182,308.00	78,132.00
4081	AZAMGARH	LALGANJ	47430	KAHALA SIKANDARPUR	195379	NIJAMPUR GOVARI	372	483	164,220.00	114,954.00	49,266.00
4082	AZAMGARH	LALGANJ	272016	KATHAUNI	195538	KATHAWANI	653	848	288,320.00	201,824.00	86,496.00
4083	AZAMGARH	LALGANJ	272016	KATHAUNI	195540	THAKTAWA	555	721	245,140.00	171,598.00	73,542.00
4084	AZAMGARH	LALGANJ	272024	KHETAURA	195381	AMAA MAHUA	362	470	159,800.00	111,860.00	47,940.00
4085	AZAMGARH	LALGANJ	272024	KHETAURA	195386	KHATAURA	573	744	252,960.00	177,072.00	75,888.00
4086	AZAMGARH	LALGANJ	272024	KHETAURA	195385	MEHNAJPUR	132	171	58,140.00	40,698.00	17,442.00
4087	AZAMGARH	LALGANJ	272024	KHETAURA	195384	SARAIY MARUKH	510	662	225,080.00	157,556.00	67,524.00
4088	AZAMGARH	Lalganj	272021	Khumha devari	195575	Feerojpur	392	509	173,060.00	121,142.00	51,918.00
4089	AZAMGARH	LALGANJ	272021	KHUMHA DEVARI	195573	KARMAHI	353	458	155,720.00	109,004.00	46,716.00
4090	AZAMGARH	LALGANJ	272021	KHUMHA DEVARI	195574	KHUMBHADAVARI	511	663	225,420.00	157,794.00	67,626.00
4091	AZAMGARH	LALGANJ	47442	MANIKPUR KISHUNPUR	195568	DEAUPUR	485	630	214,200.00	149,940.00	64,260.00
4092	AZAMGARH	LALGANJ	47442	MANIKPUR KISHUNPUR	195567	KISHUNPUR	684	888	301,920.00	211,344.00	90,576.00
4093	AZAMGARH	LALGANJ	47442	MANIKPUR KISHUNPUR	195566	TAHIRPUR SAKHA	443	575	195,500.00	136,850.00	58,650.00
4094	AZAMGARH	LALGANJ	47443	MARAHATI	195534	MARHTI	993	1289	438,260.00	306,782.00	131,478.00
4095	AZAMGARH	LALGANJ	47443	MARAHATI	195531	RAMCHANDRAPUR	403	523	177,820.00	124,474.00	53,346.00
4096	AZAMGARH	LALGANJ	47449	NANDAPUR	195542	CHAKNANDA	129	167	56,780.00	39,746.00	17,034.00
4097	AZAMGARH	LALGANJ	47449	NANDAPUR	195544	JAMEN VISHAWNATHPUR	270	351	119,340.00	83,538.00	35,802.00
4098	AZAMGARH	LALGANJ	47449	NANDAPUR	195548	JAMENPUR RAI	375	487	165,580.00	115,906.00	49,674.00
4099	AZAMGARH	LALGANJ	47449	NANDAPUR	195547	JOGA PATTI	574	745	253,300.00	177,310.00	75,990.00
4100	AZAMGARH	LALGANJ	47449	NANDAPUR	195543	MATHURA PUR	426	553	188,020.00	131,614.00	56,406.00
4101	AZAMGARH	LALGANJ	47449	NANDAPUR	195549	NANDAPUR	738	958	325,720.00	228,004.00	97,716.00
4102	AZAMGARH	LALGANJ	47449	NANDAPUR	195545	SAYYAD MALIKPUR	435	565	192,100.00	134,470.00	57,630.00
4103	AZAMGARH	LALGANJ	272022	NATHMALPUR URF VISHAMBHARPUR	195587	NATHMALPUR	1037	1346	457,640.00	320,348.00	137,292.00
4104	AZAMGARH	LALGANJ	47452	PAKARI KHURD	195357	MAULANIPUR	107	139	47,260.00	33,082.00	14,178.00
4105	AZAMGARH	LALGANJ	47452	PAKARI KHURD	195358	PAKRIKHURD	570	740	251,600.00	176,120.00	75,480.00
4106	AZAMGARH	LALGANJ	47452	PAKARI KHURD	195362	TIKRI	675	876	297,840.00	208,488.00	89,352.00
4107	AZAMGARH	LALGANJ	47453	PARSAURA JAGDEESHPUR	195457	JAGDISHPUR KHURD	380	493	167,620.00	117,334.00	50,286.00
4108	AZAMGARH	LALGANJ	47453	PARSAURA JAGDEESHPUR	195450	JALESARI	86	112	38,080.00	26,656.00	11,424.00
4109	AZAMGARH	LALGANJ	47453	PARSAURA JAGDEESHPUR	195456	PARSOURA JAGDISHPUR	928	1205	409,700.00	286,790.00	122,910.00
4110	AZAMGARH	LALGANJ	47458	RASULPUR DUADHARA	195499	AASURPUR	397	515	175,100.00	122,570.00	52,530.00
4111	AZAMGARH	LALGANJ	47458	RASULPUR DUADHARA	195527	CHAKBADHWA	133	173	58,820.00	41,174.00	17,646.00
4112	AZAMGARH	LALGANJ	47458	RASULPUR DUADHARA	195502	CHAUKI DEWGANW	506	657	223,380.00	156,366.00	67,014.00
4113	AZAMGARH	LALGANJ	47458	RASULPUR DUADHARA	195528	JAMEN SER	298	387	131,580.00	92,106.00	39,474.00
4114	AZAMGARH	LALGANJ	47458	RASULPUR DUADHARA	195500	KALICHPUR DUDHARA	92	119	40,460.00	28,322.00	12,138.00
4115	AZAMGARH	LALGANJ	47458	RASULPUR DUADHARA	195501	RASULPUR	531	689	234,260.00	163,982.00	70,278.00
4116	AZAMGARH	LALGANJ	47459	RAZA DEVALPUR	195503	DEVALPUR	451	586	199,240.00	139,468.00	59,772.00

SNo.	District Name	Block Name	LGD Gram Panchayat	Gram Panchayat Name	LGD Village Code	Village Name	TOT_P_2011	Projected Population 2023	Total fund	SBM fund (70 %)	CFC (30%)
1	2	3	4	5	6	7	8	9	10	11	12
4117	AZAMGARH	LALGANJ	47459	RAZA DEVALPUR	195504	RAJEPUR	843	1095	372,300.00	260,610.00	111,690.00
4118	AZAMGARH	LALGANJ	47470	TIRAULI	195526	TIROULI	1399	1816	617,440.00	432,208.00	185,232.00
4119	AZAMGARH	LALGANJ	272012	USARAULI	195552	JAMEEN BAGHARA	386	501	170,340.00	119,238.00	51,102.00
4120	AZAMGARH	LALGANJ	272012	USARAULI	195551	RASEEDPUR	82	106	36,040.00	25,228.00	10,812.00
4121	AZAMGARH	LALGANJ	272012	USARAULI	195550	YUSRAULI	1002	1301	442,340.00	309,638.00	132,702.00
4122	AZAMGARH	MAHRAJGANJ	266324	ARAZI BAIRIYA	192481	ARAJI BAIREYA	199	258	87,720.00	61,404.00	26,316.00
4123	AZAMGARH	MAHRAJGANJ	266324	ARAZI BAIRIYA	192496	ARAJI LAKHANG	110	143	48,620.00	34,034.00	14,586.00
4124	AZAMGARH	MAHRAJGANJ	266324	ARAZI BAIRIYA	192491	ARAJI RAGHUNATH TIWARI	79	103	35,020.00	24,514.00	10,506.00
4125	AZAMGARH	MAHRAJGANJ	47475	ARAZI BARHIYA CHAK	941226	ARAJI BARHIYA CHAK	114	148	50,320.00	35,224.00	15,096.00
4126	AZAMGARH	MAHRAJGANJ	47475	ARAZI BARHIYA CHAK	941246	ARAJI BIBIPUR	320	415	141,100.00	98,770.00	42,330.00
4127	AZAMGARH	MAHRAJGANJ	47475	ARAZI BARHIYA CHAK	941244	ARAJI CHERA KATGARH	452	587	199,580.00	139,706.00	59,874.00
4128	AZAMGARH	MAHRAJGANJ	47475	ARAZI BARHIYA CHAK	941251	ARAJI INDROJOT	1	1	340.00	238.00	102.00
4129	AZAMGARH	MAHRAJGANJ	47475	ARAZI BARHIYA CHAK	941966	ARAJI RASHOLPUR BHAIYA	336	436	148,240.00	103,768.00	44,472.00
4130	AZAMGARH	MAHRAJGANJ	47475	ARAZI BARHIYA CHAK	192502	ARAZI ATANAGAR	109	142	48,280.00	33,796.00	14,484.00
4131	AZAMGARH	MAHRAJGANJ	47478	ARAZI JAJMAN JOT	192494	ARAJI AMIR AHMAD	302	392	133,280.00	93,296.00	39,984.00
4132	AZAMGARH	MAHRAJGANJ	47478	ARAZI JAJMAN JOT	192522	ARAJI BAGHAWA	698	906	308,040.00	215,628.00	92,412.00
4133	AZAMGARH	MAHRAJGANJ	47478	ARAZI JAJMAN JOT	192486	ARAJI GOLAM RASUL	138	179	60,860.00	42,602.00	18,258.00
4134	AZAMGARH	MAHRAJGANJ	47478	ARAZI JAJMAN JOT	192484	ARAJI JAJMAN JOT	473	614	208,760.00	146,132.00	62,628.00
4135	AZAMGARH	MAHRAJGANJ	47478	ARAZI JAJMAN JOT	192521	ARAJI NEWAJ SINGH	108	140	47,600.00	33,320.00	14,280.00
4136	AZAMGARH	MAHRAJGANJ	47478	ARAZI JAJMAN JOT	192521	ARAZI PERGASH SINGH	198	257	87,380.00	61,166.00	26,214.00
4137	AZAMGARH	MAHRAJGANJ	47479	ARAZI KUDAHI	941254	JEEWDHARI KATGHAR	336	436	148,240.00	103,768.00	44,472.00
4138	AZAMGARH	MAHRAJGANJ	47479	ARAZI KUDAHI	941265	KURAHEE	1941	2520	856,800.00	599,760.00	257,040.00
4139	AZAMGARH	MAHRAJGANJ	47480	ARAZI MALAHPURWA	192472	ARAJI GANGA PUR	221	287	97,580.00	68,306.00	29,274.00
4140	AZAMGARH	MAHRAJGANJ	47480	ARAZI MALAHPURWA	192485	ARAJI MALAHPUWA	1490	1935	657,900.00	460,530.00	197,370.00
4141	AZAMGARH	MAHRAJGANJ	47480	ARAZI MALAHPURWA	192473	ARAJI PURAINIYA	303	393	133,620.00	93,534.00	40,086.00
4142	AZAMGARH	MAHRAJGANJ	266302	ARAZI SEMARI	192455	ARAJI LOHARIEYA	274	356	121,040.00	84,728.00	36,312.00
4143	AZAMGARH	MAHRAJGANJ	47482	AVSHANPUR	192581	AVSHANPUR	821	1066	362,440.00	253,708.00	108,732.00
4144	AZAMGARH	MAHRAJGANJ	47482	AVSHANPUR	192576	CHAUKANA PARSOTTAM	534	693	235,620.00	164,934.00	70,686.00
4145	AZAMGARH	MAHRAJGANJ	47484	BAIJUAPUR	192682	BAIJUWAPAR	564	732	248,880.00	174,216.00	74,664.00
4146	AZAMGARH	MAHRAJGANJ	47484	BAIJUAPUR	192683	CHACK BURAHA	351	456	155,040.00	108,528.00	46,512.00
4147	AZAMGARH	MAHRAJGANJ	47484	BAIJUAPUR	192687	NAGWA BHAUDDINPUR	295	383	130,220.00	91,154.00	39,066.00
4148	AZAMGARH	MAHRAJGANJ	47485	BANSTHAN	192670	BANSTHAN	835	1084	368,560.00	257,992.00	110,568.00
4149	AZAMGARH	MAHRAJGANJ	47485	BANSTHAN	192679	BARII	43	56	19,040.00	13,328.00	5,712.00
4150	AZAMGARH	MAHRAJGANJ	47485	BANSTHAN	192674	RAGHUPUR	541	702	238,680.00	167,076.00	71,604.00
4151	AZAMGARH	MAHRAJGANJ	47485	BANSTHAN	192673	RAMDATT PATTI	142	184	62,560.00	43,792.00	18,768.00
4152	AZAMGARH	MAHRAJGANJ	47485	BANSTHAN	192672	ROOKMUDDINPUR	247	321	109,140.00	76,398.00	32,742.00
4153	AZAMGARH	MAHRAJGANJ	47486	BARHARDIH	192567	BARHARDIH	875	1136	386,240.00	270,368.00	115,872.00
4154	AZAMGARH	MAHRAJGANJ	47486	BARHARDIH	192570	BIBIPUR	298	387	131,580.00	92,106.00	39,474.00
4155	AZAMGARH	MAHRAJGANJ	47486	BARHARDIH	192563	CHACK GHOORAN	72	93	31,620.00	22,134.00	9,486.00
4156	AZAMGARH	MAHRAJGANJ	47486	BARHARDIH	192566	KADIPUR	457	593	201,620.00	141,134.00	60,486.00
4157	AZAMGARH	MAHRAJGANJ	47488	BHATAULI	192593	BASHI CHAUBE PUR	301	391	132,940.00	93,058.00	39,882.00
4158	AZAMGARH	MAHRAJGANJ	47488	BHATAULI	192601	BHATAULI	619	804	273,360.00	191,352.00	82,008.00

SNo.	District Name	Block Name	LGD Gram Panchayat	Gram Panchayat Name	LGD Village Code	Village Name	TOT_P_2011	Projected Population 2023	Total fund	SBM fund (70 %)	CFC (30%)
1	2	3	4	5	6	7	8	9	10	11	12
4159	AZAMGARH	MAHRAJGANJ	47488	BHATAULI	192602	CHACKKALVARYA	170	221	75,140.00	52,598.00	22,542.00
4160	AZAMGARH	MAHRAJGANJ	47488	BHATAULI	192594	KARAM PUR	485	630	214,200.00	149,940.00	64,260.00
4161	AZAMGARH	MAHRAJGANJ	47488	BHATAULI	192597	SAVILAKHA	104	135	45,900.00	32,130.00	13,770.00
4162	AZAMGARH	MAHRAJGANJ	47488	BHATAULI	192599	TURKAULI	56	73	24,820.00	17,374.00	7,446.00
4163	AZAMGARH	MAHRAJGANJ	47495	CHANDPUR BHATOURA	192689	CHANDPUR BHATOURA	796	1034	351,560.00	246,092.00	105,468.00
4164	AZAMGARH	MAHRAJGANJ	47495	CHANDPUR BHATOURA	192688	LAKHERSAR	542	704	239,360.00	167,552.00	71,808.00
4165	AZAMGARH	MAHRAJGANJ	47496	CHAURASI	192632	CHOURASI	847	1100	374,000.00	261,800.00	112,200.00
4166	AZAMGARH	MAHRAJGANJ	47496	CHAURASI	192634	YUSUFPUR	677	879	298,860.00	209,202.00	89,658.00
4167	AZAMGARH	MAHRAJGANJ	47499	DEVENPUR	192636	BRIJMANEE BUJURGE	372	483	164,220.00	114,954.00	49,266.00
4168	AZAMGARH	MAHRAJGANJ	47499	DEVENPUR	192639	CHACK DHANAWA	158	205	69,700.00	48,790.00	20,910.00
4169	AZAMGARH	MAHRAJGANJ	47499	DEVENPUR	192638	DEWANPUR	1158	1504	511,360.00	357,952.00	153,408.00
4170	AZAMGARH	MAHRAJGANJ	47502	DEWARA TRIPURAR AIEMA	192534	DEWARA TRIPURAR AIEMA	833	1082	367,880.00	257,516.00	110,364.00
4171	AZAMGARH	MAHRAJGANJ	47502	DEWARA TRIPURAR AIEMA	192533	DEWARA TRIPURAR KHALSA	578	750	255,000.00	178,500.00	76,500.00
4172	AZAMGARH	MAHRAJGANJ	47502	DEWARA TRIPURAR AIEMA	192535	TRIPURAR AIEMA	101	131	44,540.00	31,178.00	13,362.00
4173	AZAMGARH	MAHRAJGANJ	47504	GONDAPUR	192575	CHAUKANNA RAMCHANDR	847	1100	374,000.00	261,800.00	112,200.00
4174	AZAMGARH	MAHRAJGANJ	47504	GONDAPUR	192578	GONDAPUR	1066	1384	470,560.00	329,392.00	141,168.00
4175	AZAMGARH	MAHRAJGANJ	266268	GOPLAPUR	192648	GANGUWA	169	219	74,460.00	52,122.00	22,338.00
4176	AZAMGARH	MAHRAJGANJ	266268	GOPLAPUR	192652	GOPALPUR	899	1167	396,780.00	277,746.00	119,034.00
4177	AZAMGARH	MAHRAJGANJ	266268	GOPLAPUR	192649	JAMEEN GANUWA	98	127	43,180.00	30,226.00	12,954.00
4178	AZAMGARH	MAHRAJGANJ	47506	GORAKHPUR	192548	GORAKHPUR	1026	1332	452,880.00	317,016.00	135,864.00
4179	AZAMGARH	MAHRAJGANJ	47506	GORAKHPUR	192543	PASHEPUR	709	921	313,140.00	219,198.00	93,942.00
4180	AZAMGARH	MAHRAJGANJ	47507	GOSAIPUR	192654	GOSHAYEPUR	1027	1333	453,220.00	317,254.00	135,966.00
4181	AZAMGARH	MAHRAJGANJ	47507	GOSAIPUR	192655	VAIDRA	936	1215	413,100.00	289,170.00	123,930.00
4182	AZAMGARH	MAHRAJGANJ	47508	GOVARDHANPUR	192611	BACHOURA	69	90	30,600.00	21,420.00	9,180.00
4183	AZAMGARH	MAHRAJGANJ	47508	GOVARDHANPUR	192608	GOVARDHANPUR	534	693	235,620.00	164,934.00	70,686.00
4184	AZAMGARH	MAHRAJGANJ	47508	GOVARDHANPUR	192681	NAROTTAM PATAWARI	107	139	47,260.00	33,082.00	14,178.00
4185	AZAMGARH	MAHRAJGANJ	47508	GOVARDHANPUR	192614	TIKAR PAITHAN	538	699	237,660.00	166,362.00	71,298.00
4186	AZAMGARH	MAHRAJGANJ	47511	JAMALPUR	192562	JAMALPUR	1146	1488	505,920.00	354,144.00	151,776.00
4187	AZAMGARH	MAHRAJGANJ	47511	JAMALPUR	192561	KHANPUR SUKUL	386	501	170,340.00	119,238.00	51,102.00
4188	AZAMGARH	MAHRAJGANJ	47511	JAMALPUR	192560	KHANPUR KATYA	339	440	149,600.00	104,720.00	44,880.00
4189	AZAMGARH	MAHRAJGANJ	47511	JAMALPUR	192569	TILAKPUR	151	196	66,640.00	46,648.00	19,992.00
4190	AZAMGARH	MAHRAJGANJ	47513	JHOTIPUR	192623	JHOTIPUR	581	754	256,360.00	179,452.00	76,908.00
4191	AZAMGARH	MAHRAJGANJ	47513	JHOTIPUR	192617	KASBA KHAS	137	178	60,520.00	42,364.00	18,156.00
4192	AZAMGARH	MAHRAJGANJ	47513	JHOTIPUR	192620	MOLANAPUR PATWARE	296	384	130,560.00	91,392.00	39,168.00
4193	AZAMGARH	MAHRAJGANJ	47514	JURA RAMPUR	192573	JAIDPUR	464	602	204,680.00	143,276.00	61,404.00
4194	AZAMGARH	MAHRAJGANJ	47514	JURA RAMPUR	192609	JURA RAMPUR	1149	1492	507,280.00	355,096.00	152,184.00
4195	AZAMGARH	MAHRAJGANJ	47514	JURA RAMPUR	192572	KHANMALPUR	272	353	120,020.00	84,014.00	36,006.00
4196	AZAMGARH	MAHRAJGANJ	47516	KASHIPUR	192661	BHARAOU PUR CHAURWA	756	982	333,880.00	233,716.00	100,164.00
4197	AZAMGARH	MAHRAJGANJ	47516	KASHIPUR	192662	KASHI PUR	373	484	164,560.00	115,192.00	49,368.00
4198	AZAMGARH	MAHRAJGANJ	266244	KHAJIYAWAR	192695	KHAGIYABAR	1048	1361	462,740.00	323,918.00	138,822.00
4199	AZAMGARH	MAHRAJGANJ	47524	MAHUVI SHERPUR	192600	ITAURE SATAN	426	553	188,020.00	131,614.00	56,406.00
4200	AZAMGARH	MAHRAJGANJ	47524	MAHUVI SHERPUR	192598	MAHUIE SHEARPUR	994	1291	438,940.00	307,258.00	131,682.00

SNo.	District Name	Block Name	LGD Gram Panchayat	Gram Panchayat Name	LGD Village Code	Village Name	TOT_P_2011	Projected Population 2023	Total fund	SBM fund (70 %)	CFC (30%)
1	2	3	4	5	6	7	8	9	10	11	12
4201	AZAMGARH	MAHRAJGANJ	266275	MURADPUR	192637	MURARPUR	1058	1374	467,160.00	327,012.00	140,148.00
4202	AZAMGARH	MAHRAJGANJ	47528	NAGVA MAIDO	192694	BAALAM PATTI	400	519	176,460.00	123,522.00	52,938.00
4203	AZAMGARH	MAHRAJGANJ	47528	NAGVA MAIDO	192686	BHANSHA	569	739	251,260.00	175,882.00	75,378.00
4204	AZAMGARH	MAHRAJGANJ	47528	NAGVA MAIDO	192691	KOTHIHAR KISHANDAV	245	318	108,120.00	75,684.00	32,436.00
4205	AZAMGARH	MAHRAJGANJ	47528	NAGVA MAIDO	192686	NAGWA MAIDDO	569	739	251,260.00	175,882.00	75,378.00
4206	AZAMGARH	MAHRAJGANJ	47528	NAGVA MAIDO	192690	TALUKA CHANNAI	591	767	260,780.00	182,546.00	78,234.00
4207	AZAMGARH	MAHRAJGANJ	47529	NAROTTAMPUR PATWARI	192554	BRIZAMANI KHURD	254	330	112,200.00	78,540.00	33,660.00
4208	AZAMGARH	MAHRAJGANJ	47529	NAROTTAMPUR PATWARI	192633	NAROTTAMPUR SURYMAN	865	1123	381,820.00	267,274.00	114,546.00
4209	AZAMGARH	MAHRAJGANJ	47529	NAROTTAMPUR PATWARI	192552	SIKANDARPUR KHAS	77	100	34,000.00	23,800.00	10,200.00
4210	AZAMGARH	MAHRAJGANJ	47531	NAUBRAR DEWARA JADEEDKITA - I	192448	NAWBARAR DEWARA JADEED KITA I	1682	2184	742,560.00	519,792.00	222,768.00
4211	AZAMGARH	MAHRAJGANJ	47532	NAWBARAR DEWARA JADEED KITA II	192445	NAWBARAR DEWARA JADEED KITA II	7707	10007	7,054,935.00	4,938,454.50	2,116,480.50
4212	AZAMGARH	MAHRAJGANJ	47537	PARTAPIPUR	192568	NARAYANPUR	307	399	135,660.00	94,962.00	40,698.00
4213	AZAMGARH	MAHRAJGANJ	47537	PARTAPIPUR	192619	PARAYANPUR	217	282	95,880.00	67,116.00	28,764.00
4214	AZAMGARH	MAHRAJGANJ	47537	PARTAPIPUR	192630	PARTAPIPUR	189	245	83,300.00	58,310.00	24,990.00
4215	AZAMGARH	MAHRAJGANJ	47537	PARTAPIPUR	192631	SASNA VISHWANATHPUR	766	995	338,300.00	236,810.00	101,490.00
4216	AZAMGARH	MAHRAJGANJ	47538	PARTAPPUR	192549	MAGHIEPUR KHAS	87	113	38,420.00	26,894.00	11,526.00
4217	AZAMGARH	MAHRAJGANJ	47538	PARTAPPUR	192551	RAMPUR KATYA	687	892	303,280.00	212,296.00	90,984.00
4218	AZAMGARH	MAHRAJGANJ	47541	ROOPYANPUR	192565	JALALPUR	462	600	204,000.00	142,800.00	61,200.00
4219	AZAMGARH	MAHRAJGANJ	47541	ROOPYANPUR	192625	MAHREE	205	266	90,440.00	63,308.00	27,132.00
4220	AZAMGARH	MAHRAJGANJ	47541	ROOPYANPUR	192621	REHAYAKPUR	341	443	150,620.00	105,434.00	45,186.00
4221	AZAMGARH	MAHRAJGANJ	47541	ROOPYANPUR	192618	ROOPYANPUR	892	1158	393,720.00	275,604.00	118,116.00
4222	AZAMGARH	MAHRAJGANJ	47541	ROOPYANPUR	192628	SURHARPUR	653	848	288,320.00	201,824.00	86,496.00
4223	AZAMGARH	MAHRAJGANJ	47541	ROOPYANPUR	192627	YOUSHUFPUR	270	351	119,340.00	83,538.00	35,802.00
4224	AZAMGARH	MAHRAJGANJ	47542	RUDRAPUR	192595	KHAMKRANPUR	116	151	51,340.00	35,938.00	15,402.00
4225	AZAMGARH	MAHRAJGANJ	47542	RUDRAPUR	192591	MISHRAPURSURJA	169	219	74,460.00	52,122.00	22,338.00
4226	AZAMGARH	MAHRAJGANJ	47542	RUDRAPUR	192592	ROODRAPUR	687	892	303,280.00	212,296.00	90,984.00
4227	AZAMGARH	MAHRAJGANJ	47545	SHITALPUR	192676	AURANGABAD	5	6	2,040.00	1,428.00	612.00
4228	AZAMGARH	MAHRAJGANJ	47545	SHITALPUR	192677	KUWASATH	544	706	240,040.00	168,028.00	72,012.00
4229	AZAMGARH	MAHRAJGANJ	47545	SHITALPUR	192675	MOLANAPUR PRITHAVEPALPUR	562	730	248,200.00	173,740.00	74,460.00
4230	AZAMGARH	MAHRAJGANJ	47545	SHITALPUR	192678	SHITALPUR	905	1175	399,500.00	279,650.00	119,850.00
4231	AZAMGARH	MAHRAJGANJ	47547	SIDHWARA KHAS	192590	MADHOOPUR	325	422	143,480.00	100,436.00	43,044.00
4232	AZAMGARH	MAHRAJGANJ	47547	SIDHWARA KHAS	192589	SINDHAWARFA KHAS	999	1297	440,980.00	308,686.00	132,294.00
4233	AZAMGARH	MAHRAJGANJ	47549	SUGAUTI	192542	HAMEERPUR	719	934	317,560.00	222,292.00	95,268.00
4234	AZAMGARH	MAHRAJGANJ	47549	SUGAUTI	192541	SUGAUTEE	1001	1300	442,000.00	309,400.00	132,600.00
4235	AZAMGARH	MAHRAJGANJ	267736	TRIPURARPUR KHALASA	192536	TRIPURAR KHALSA	1057	1372	466,480.00	326,536.00	139,944.00
4236	AZAMGARH	MARTINGANJ	47554	BAIRI	195143	BAIRI	1033	1341	455,940.00	319,158.00	136,782.00
4237	AZAMGARH	MARTINGANJ	47563	BUNDA	195081	BUNDA	1089	1414	480,760.00	336,532.00	144,228.00
4238	AZAMGARH	MARTINGANJ	265404	GAMHIRI	195076	GAMHERI	1112	1444	490,960.00	343,672.00	147,288.00
4239	AZAMGARH	MARTINGANJ	265406	KAMALPUR	195137	KAMALPUR	1059	1375	467,500.00	327,250.00	140,250.00
4240	AZAMGARH	MARTINGANJ	47586	LADPUR SAHAB ALI	195118	KADANAPUR	625	812	276,080.00	193,256.00	82,824.00
4241	AZAMGARH	MARTINGANJ	47586	LADPUR SAHAB ALI	195119	LARPUR SAHAB AL	1007	1307	444,380.00	311,066.00	133,314.00
4242	AZAMGARH	MARTINGANJ	47592	NARAI SULTANPUR	195097	NARAI PUR	985	1279	434,860.00	304,402.00	130,458.00

SNo.	District Name	Block Name	LGD Gram Panchayat	Gram Panchayat Name	LGD Village Code	Village Name	TOT_P_2011	Projected Population 2023	Total fund	SBM fund (70 %)	CFC (30%)
1	2	3	4	5	6	7	8	9	10	11	12
4243	AZAMGARH	MARTINGANJ	47599	PICHHAURA	195170	KHAJHURA	954	1239	421,260.00	294,882.00	126,378.00
4244	AZAMGARH	MARTINGANJ	47599	PICHHAURA	195172	PICHHAURA	942	1223	415,820.00	291,074.00	124,746.00
4245	AZAMGARH	MARTINGANJ	47605	SAIYAD BAHAUDDINPUR	195134	SAIYYAD BAHAUDDINPUR	885	1149	390,660.00	273,462.00	117,198.00
4246	AZAMGARH	MARTINGANJ	47605	SAIYAD BAHAUDDINPUR	195135	SONAHARA	943	1224	416,160.00	291,312.00	124,848.00
4247	AZAMGARH	MARTINGANJ	47606	SATAINI	195148	JAKHANWA	825	1071	364,140.00	254,898.00	109,242.00
4248	AZAMGARH	MARTINGANJ	47606	SATAINI	195147	SATAINI	969	1258	427,720.00	299,404.00	128,316.00
4249	AZAMGARH	MARTINGANJ	265718	TIRHUTIPUR	195173	TIRHUTIPUR	660	857	291,380.00	203,966.00	87,414.00
4250	AZAMGARH	MEHNAGAR	272137	BALELPUR	195794	BALELPUR	810	1052	357,680.00	250,376.00	107,304.00
4251	AZAMGARH	MEHNAGAR	272137	BALELPUR	195797	EBRAHIMPUR	393	510	173,400.00	121,380.00	52,020.00
4252	AZAMGARH	MEHNAGAR	272137	BALELPUR	195799	RAIPUR KAJI MALI	682	886	301,240.00	210,868.00	90,372.00
4253	AZAMGARH	MEHNAGAR	272160	BISANI	195925	BHOJ PATTI	568	737	250,580.00	175,406.00	75,174.00
4254	AZAMGARH	MEHNAGAR	272160	BISANI	195926	BISHANI	545	708	240,720.00	168,504.00	72,216.00
4255	AZAMGARH	MEHNAGAR	272160	BISANI	195923	TARADIH	400	519	176,460.00	123,522.00	52,938.00
4256	AZAMGARH	MEHNAGAR	47630	FATEHPUR BHATULI	195941	FATEPUR BHATOULI	717	931	316,540.00	221,578.00	94,962.00
4257	AZAMGARH	MEHNAGAR	47630	FATEHPUR BHATULI	195940	REDDA	717	931	316,540.00	221,578.00	94,962.00
4258	AZAMGARH	MEHNAGAR	47632	FULAICH	195912	ARAJI PHULAICH	857	1113	378,420.00	264,894.00	113,526.00
4259	AZAMGARH	MEHNAGAR	47632	FULAICH	195910	KHAJURA	655	850	289,000.00	202,300.00	86,700.00
4260	AZAMGARH	MEHNAGAR	47632	FULAICH	195913	PHULAICH	774	1005	341,700.00	239,190.00	102,510.00
4261	AZAMGARH	MEHNAGAR	47632	FULAICH	195911	USMAPATTI	299	388	131,920.00	92,344.00	39,576.00
4262	AZAMGARH	MEHNAGAR	47633	GADDIPUR	195804	GADDIPUR	1182	1535	521,900.00	365,330.00	156,570.00
4263	AZAMGARH	MEHNAGAR	47633	GADDIPUR	195810	TIRSARA	820	1065	362,100.00	253,470.00	108,630.00
4264	AZAMGARH	MEHNAGAR	272158	HANSHRAJPUR	195924	BAGPUR	527	684	232,560.00	162,792.00	69,768.00
4265	AZAMGARH	MEHNAGAR	272158	HANSHRAJPUR	195922	HANSRAJPUR	973	1263	429,420.00	300,594.00	128,826.00
4266	AZAMGARH	MEHNAGAR	47641	HATHODI	195806	CHAK FIROJPUR	415	539	183,260.00	128,282.00	54,978.00
4267	AZAMGARH	MEHNAGAR	47641	HATHODI	195814	HATHODI	1112	1444	490,960.00	343,672.00	147,288.00
4268	AZAMGARH	MEHNAGAR	272165	HATWA AIMA	195791	HATWA AIMA	1111	1443	490,620.00	343,434.00	147,186.00
4269	AZAMGARH	MEHNAGAR	47643	INWAL	195859	CHAKITYA	320	415	141,100.00	98,770.00	42,330.00
4270	AZAMGARH	MEHNAGAR	47643	INWAL	195854	INWAL	1049	1362	463,080.00	324,156.00	138,924.00
4271	AZAMGARH	MEHNAGAR	47644	JAGDISHPUR	195903	FAREEDPUR	453	588	199,920.00	139,944.00	59,976.00
4272	AZAMGARH	MEHNAGAR	47644	JAGDISHPUR	195900	JAGDISPUR	391	508	172,720.00	120,904.00	51,816.00
4273	AZAMGARH	MEHNAGAR	47644	JAGDISHPUR	195902	LAKHANSIPUR	311	404	137,360.00	96,152.00	41,208.00
4274	AZAMGARH	MEHNAGAR	47646	KANJHARI	195888	BHGWATPUR	432	561	190,740.00	133,518.00	57,222.00
4275	AZAMGARH	MEHNAGAR	47646	KANJHARI	195886	HARIPUR	519	674	229,160.00	160,412.00	68,748.00
4276	AZAMGARH	MEHNAGAR	47646	KANJHARI	195890	KANJHARI	768	997	338,980.00	237,286.00	101,694.00
4277	AZAMGARH	MEHNAGAR	272145	KATATA	195917	KATATA	1014	1317	447,780.00	313,446.00	134,334.00
4278	AZAMGARH	MEHNAGAR	272315	KATHAN	195875	KATHAN	1186	1540	523,600.00	366,520.00	157,080.00
4279	AZAMGARH	MEHNAGAR	272133	KISHANDASPUR	195954	KISHUNDASPUR	692	898	305,320.00	213,724.00	91,596.00
4280	AZAMGARH	MEHNAGAR	272133	KISHANDASPUR	195955	PITTUPATTI	633	822	279,480.00	195,636.00	83,844.00
4281	AZAMGARH	MEHNAGAR	47656	MAULI	195877	GHIRJIPUR	459	596	202,640.00	141,848.00	60,792.00
4282	AZAMGARH	MEHNAGAR	47656	MAULI	195868	MANIHA	281	365	124,100.00	86,870.00	37,230.00
4283	AZAMGARH	MEHNAGAR	47656	MAULI	195867	MOULI	696	904	307,360.00	215,152.00	92,208.00
4284	AZAMGARH	MEHNAGAR	47656	MAULI	195869	TILMAPUR	464	602	204,680.00	143,276.00	61,404.00

SNo.	District Name	Block Name	LGD Gram Panchayat	Gram Panchayat Name	LGD Village Code	Village Name	TOT_P_2011	Projected Population 2023	Total fund	SBM fund (70 %)	CFC (30%)
1	2	3	4	5	6	7	8	9	10	11	12
4285	AZAMGARH	MEHNAGAR	47657	MAULIYA	195896	MAULIYA	1060	1376	467,840.00	327,488.00	140,352.00
4286	AZAMGARH	MEHNAGAR	272143	NARSINGHPUR	195787	KURBANPUR	417	541	183,940.00	128,758.00	55,182.00
4287	AZAMGARH	MEHNAGAR	272143	NARSINGHPUR	195786	NARSINGHPUR	618	802	272,680.00	190,876.00	81,804.00
4288	AZAMGARH	MEHNAGAR	272154	PATNA AHIYAYI	195789	PATNA AHIYAI	1085	1409	479,060.00	335,342.00	143,718.00
4289	AZAMGARH	MEHNAGAR	272129	RAGHUNATHPUR	195894	PACHUPARA	349	453	154,020.00	107,814.00	46,206.00
4290	AZAMGARH	MEHNAGAR	272129	RAGHUNATHPUR	195895	RAGHUNATHPUR	897	1165	396,100.00	277,270.00	118,830.00
4291	AZAMGARH	MEHNAGAR	47664	RAHILA	195798	DHOLAPATTI	703	913	310,420.00	217,294.00	93,126.00
4292	AZAMGARH	MEHNAGAR	47664	RAHILA	195800	RAHILA	1093	1419	482,460.00	337,722.00	144,738.00
4293	AZAMGARH	MEHNAGAR	47665	RAIPUR PATTI	195907	PATTI	613	796	270,640.00	189,448.00	81,192.00
4294	AZAMGARH	MEHNAGAR	47665	RAIPUR PATTI	195909	RAIPUR	651	845	287,300.00	201,110.00	86,190.00
4295	AZAMGARH	MEHNAGAR	47667	RAMPUR	195921	RAMPUR	1016	1319	448,460.00	313,922.00	134,538.00
4296	AZAMGARH	MEHNAGAR	47668	RAMPUR-2	195873	RAMPUR	1014	1317	447,780.00	313,446.00	134,334.00
4297	AZAMGARH	MEHNAGAR	47681	UMMERPUR	195872	BALBHADRAPUR	800	1039	353,260.00	247,282.00	105,978.00
4298	AZAMGARH	MEHNAGAR	47681	UMMERPUR	195874	UMMARPUR	820	1065	362,100.00	253,470.00	108,630.00
4299	AZAMGARH	MIRZAPUR	47684	AHAMDBAD	194290	AHAMDBAD	1056	1371	466,140.00	326,298.00	139,842.00
4300	AZAMGARH	MIRZAPUR	268988	BAKIYA LACHIRAMPUR	194428	BAKIYA LACHHI RA	912	1184	402,560.00	281,792.00	120,768.00
4301	AZAMGARH	MIRZAPUR	268988	BAKIYA LACHIRAMPUR	194427	MAHMUDPUR	470	610	207,400.00	145,180.00	62,220.00
4302	AZAMGARH	MIRZAPUR	272036	BIJAHAR MAINUDDINPUR	194292	BIJAHAR MAINUDDENPUR	819	1063	361,420.00	252,994.00	108,426.00
4303	AZAMGARH	MIRZAPUR	272036	BIJAHAR MAINUDDINPUR	194291	CHAK MALI	546	709	241,060.00	168,742.00	72,318.00
4304	AZAMGARH	MIRZAPUR	47690	BUDHSENPUR	194426	AGAPUR	139	180	61,200.00	42,840.00	18,360.00
4305	AZAMGARH	MIRZAPUR	47690	BUDHSENPUR	194423	BUDHSENPUR	1190	1545	525,300.00	367,710.00	157,590.00
4306	AZAMGARH	MIRZAPUR	47690	BUDHSENPUR	194422	SIHIPUR	791	1027	349,180.00	244,426.00	104,754.00
4307	AZAMGARH	MIRZAPUR	47691	CHACKAMER ALI	194275	CHACKAMER ALI	761	988	335,920.00	235,144.00	100,776.00
4308	AZAMGARH	MIRZAPUR	47691	CHACKAMER ALI	194273	KOTHVAN	722	937	318,580.00	223,006.00	95,574.00
4309	AZAMGARH	MIRZAPUR	268962	DAMDIYAWAN	194323	DAMDIYATAN	740	961	326,740.00	228,718.00	98,022.00
4310	AZAMGARH	MIRZAPUR	268962	DAMDIYAWAN	194325	DOVAILIYA	366	475	161,500.00	113,050.00	48,450.00
4311	AZAMGARH	MIRZAPUR	47695	DHANNIPUR BISRAI	194263	DHANNIPUR BISRAI	691	897	304,980.00	213,486.00	91,494.00
4312	AZAMGARH	MIRZAPUR	47695	DHANNIPUR BISRAI	194262	HABATPUR	731	949	322,660.00	225,862.00	96,798.00
4313	AZAMGARH	MIRZAPUR	47696	DHANNIPUR BAHAV	194264	DHANNIPUR BOHAV MAIN BASTI	991	1287	437,580.00	306,306.00	131,274.00
4314	AZAMGARH	MIRZAPUR	47696	DHANNIPUR BAHAV	194265	JAGDESHPUR GAHNI	245	318	108,120.00	75,684.00	32,436.00
4315	AZAMGARH	MIRZAPUR	47696	DHANNIPUR BAHAV	194267	KAREEMPUR	809	1050	357,000.00	249,900.00	107,100.00
4316	AZAMGARH	MIRZAPUR	47696	DHANNIPUR BAHAV	194266	VIDAVANPUR	207	269	91,460.00	64,022.00	27,438.00
4317	AZAMGARH	MIRZAPUR	47697	DHARMDASPUR	194279	DHAMDASPUR	1109	1440	489,600.00	342,720.00	146,880.00
4318	AZAMGARH	MIRZAPUR	47697	DHARMDASPUR	194274	PERSADI PATTI	278	361	122,740.00	85,918.00	36,822.00
4319	AZAMGARH	MIRZAPUR	47697	DHARMDASPUR	194277	RAMEI POKHER	298	387	131,580.00	92,106.00	39,474.00
4320	AZAMGARH	MIRZAPUR	268961	DIHWABARI	194319	DIHWAVARI	892	1158	393,720.00	275,604.00	118,116.00
4321	AZAMGARH	MIRZAPUR	268961	DIHWABARI	194321	MALSI PUR	180	234	79,560.00	55,692.00	23,868.00
4322	AZAMGARH	MIRZAPUR	268961	DIHWABARI	194320	VEVARAHA	331	430	146,200.00	102,340.00	43,860.00
4323	AZAMGARH	MIRZAPUR	47698	DUBAKI	194287	DEBKI	1001	1300	442,000.00	309,400.00	132,600.00
4324	AZAMGARH	MIRZAPUR	47698	DUBAKI	194286	NOORPUR PAHLOULI	446	579	196,860.00	137,802.00	59,058.00
4325	AZAMGARH	MIRZAPUR	47701	FERUDDENPUR	194408	FERUDDENPUR	785	1019	346,460.00	242,522.00	103,938.00
4326	AZAMGARH	MIRZAPUR	47701	FERUDDENPUR	194409	KOLPUR KUSHHAN	526	683	232,220.00	162,554.00	69,666.00

SNo.	District Name	Block Name	LGD Gram Panchayat	Gram Panchayat Name	LGD Village Code	Village Name	TOT_P_2011	Projected Population 2023	Total fund	SBM fund (70 %)	CFC (30%)
1	2	3	4	5	6	7	8	9	10	11	12
4327	AZAMGARH	MIRZAPUR	47701	FERUDDENPUR	194413	KOTHIYA	683	887	301,580.00	211,106.00	90,474.00
4328	AZAMGARH	MIRZAPUR	47702	GANGAPUR BIJAURA	194393	ACHALPUR	867	1126	382,840.00	267,988.00	114,852.00
4329	AZAMGARH	MIRZAPUR	47702	GANGAPUR BIJAURA	194395	CHAK JAFAR	591	767	260,780.00	182,546.00	78,234.00
4330	AZAMGARH	MIRZAPUR	47702	GANGAPUR BIJAURA	194399	GANGAPUR BIJAURA	972	1262	429,080.00	300,356.00	128,724.00
4331	AZAMGARH	MIRZAPUR	47703	GOUSPUR	194322	GOUSPUR	1012	1314	446,760.00	312,732.00	134,028.00
4332	AZAMGARH	MIRZAPUR	269935	IBRAHIMPUR	194376	BIBIPUR	235	305	103,700.00	72,590.00	31,110.00
4333	AZAMGARH	MIRZAPUR	269935	IBRAHIMPUR	194375	IBRAHIMPUR	769	998	339,320.00	237,524.00	101,796.00
4334	AZAMGARH	MIRZAPUR	268987	KAJRAKOL	194289	KAJRAKOL	1092	1418	482,120.00	337,484.00	144,636.00
4335	AZAMGARH	MIRZAPUR	269940	KALWARI	194255	KALVARI	764	992	337,280.00	236,096.00	101,184.00
4336	AZAMGARH	MIRZAPUR	269940	KALWARI	194254	RAMPUR	373	484	164,560.00	115,192.00	49,368.00
4337	AZAMGARH	MIRZAPUR	268986	KHAIRUDDINPUR	194303	HAJAREMALPUR	634	823	279,820.00	195,874.00	83,946.00
4338	AZAMGARH	MIRZAPUR	268986	KHAIRUDDINPUR	194299	KHARUDEENPUR	734	953	324,020.00	226,814.00	97,206.00
4339	AZAMGARH	MIRZAPUR	268986	KHAIRUDDINPUR	194302	MOEYA ALI	615	799	271,660.00	190,162.00	81,498.00
4340	AZAMGARH	MIRZAPUR	268986	KHAIRUDDINPUR	194301	MUHAMMADPUR	2	3	1,020.00	714.00	306.00
4341	AZAMGARH	MIRZAPUR	268986	KHAIRUDDINPUR	194298	SAKURPUR	307	399	135,660.00	94,962.00	40,698.00
4342	AZAMGARH	MIRZAPUR	47718	KHUTAHANA	194412	KHUTHANA	1134	1472	500,480.00	350,336.00	150,144.00
4343	AZAMGARH	MIRZAPUR	47718	KHUTAHANA	194411	MOHJJABPUR	810	1052	357,680.00	250,376.00	107,304.00
4344	AZAMGARH	MIRZAPUR	47720	KORALI BUJURG	194374	CHAK MUNAIUR	478	621	211,140.00	147,798.00	63,342.00
4345	AZAMGARH	MIRZAPUR	47720	KORALI BUJURG	194372	KORALI BUJURG	976	1267	430,780.00	301,546.00	129,234.00
4346	AZAMGARH	MIRZAPUR	47720	KORALI BUJURG	194373	MAHMUDPUR KORAILI	273	354	120,360.00	84,252.00	36,108.00
4347	AZAMGARH	MIRZAPUR	47731	MOHANPUR	194312	DAULATPUR	654	849	288,660.00	202,062.00	86,598.00
4348	AZAMGARH	MIRZAPUR	47731	MOHANPUR	194310	KHADA	657	853	290,020.00	203,014.00	87,006.00
4349	AZAMGARH	MIRZAPUR	47731	MOHANPUR	194311	MOHANPUR	514	667	226,780.00	158,746.00	68,034.00
4350	AZAMGARH	MIRZAPUR	269939	OSTI	194365	OSATI	1050	1363	463,420.00	324,394.00	139,026.00
4351	AZAMGARH	MIRZAPUR	47737	PARVEJABAD	194309	JAGDEESHPUR	255	331	112,540.00	78,778.00	33,762.00
4352	AZAMGARH	MIRZAPUR	47737	PARVEJABAD	194315	JOLHAPUR	286	371	126,140.00	88,298.00	37,842.00
4353	AZAMGARH	MIRZAPUR	47737	PARVEJABAD	194316	PARVEJABAD	1086	1410	479,400.00	335,580.00	143,820.00
4354	AZAMGARH	MIRZAPUR	47741	RASULPUR BAISAR	194332	BAUSAR	410	532	180,880.00	126,616.00	54,264.00
4355	AZAMGARH	MIRZAPUR	47741	RASULPUR BAISAR	194331	RASULPUR	663	861	292,740.00	204,918.00	87,822.00
4356	AZAMGARH	MIRZAPUR	47741	RASULPUR BAISAR	194334	SANSARPUR	155	201	68,340.00	47,838.00	20,502.00
4357	AZAMGARH	MIRZAPUR	47743	REEWA SULTANPUR	194248	RAMAPUR	288	374	127,160.00	89,012.00	38,148.00
4358	AZAMGARH	MIRZAPUR	47743	REEWA SULTANPUR	194250	REEVA	588	763	259,420.00	181,594.00	77,826.00
4359	AZAMGARH	MIRZAPUR	47743	REEWA SULTANPUR	194249	SULTANPUR	791	1027	349,180.00	244,426.00	104,754.00
4360	AZAMGARH	MIRZAPUR	47744	REWRA PARVEJPUR	194293	KHERA PARVEJPUR	1186	1540	523,600.00	366,520.00	157,080.00
4361	AZAMGARH	MIRZAPUR	268967	SADARPUR	194357	KADAN PATTI	425	552	187,680.00	131,376.00	56,304.00
4362	AZAMGARH	MIRZAPUR	268967	SADARPUR	194354	SADARPUR	967	1256	427,040.00	298,928.00	128,112.00
4363	AZAMGARH	MIRZAPUR	268967	SADARPUR	194353	SIKNDAR PUR	430	558	189,720.00	132,804.00	56,916.00
4364	AZAMGARH	MIRZAPUR	47748	SIKHULA	194326	JAHEERPUR	475	617	209,780.00	146,846.00	62,934.00
4365	AZAMGARH	MIRZAPUR	47748	SIKHULA	194327	KOLHUA	768	997	338,980.00	237,286.00	101,694.00
4366	AZAMGARH	MIRZAPUR	47748	SIKHULA	194329	SIKAHULA	905	1175	399,500.00	279,650.00	119,850.00
4367	AZAMGARH	MIRZAPUR	47753	TUDAWAL	194307	CHANDPUR KHALSA	772	1002	340,680.00	238,476.00	102,204.00
4368	AZAMGARH	MIRZAPUR	47753	TUDAWAL	194308	MURADPUR	225	292	99,280.00	69,496.00	29,784.00

SNo.	District Name	Block Name	LGD Gram Panchayat	Gram Panchayat Name	LGD Village Code	Village Name	TOT_P_2011	Projected Population 2023	Total fund	SBM fund (70 %)	CFC (30%)
1	2	3	4	5	6	7	8	9	10	11	12
4369	AZAMGARH	MIRZAPUR	47753	TUDAWAL	194306	TUNDVAL	808	1049	356,660.00	249,662.00	106,998.00
4370	AZAMGARH	MIRZAPUR	47754	UTTMA	194257	BHEDUHI	559	726	246,840.00	172,788.00	74,052.00
4371	AZAMGARH	MIRZAPUR	47754	UTTMA	194251	KITHAVE	779	1011	343,740.00	240,618.00	103,122.00
4372	AZAMGARH	MIRZAPUR	47754	UTTMA	194253	UTTAMA	626	813	276,420.00	193,494.00	82,926.00
4373	AZAMGARH	MOHAMMADPUR	47762	ASEELPUR	194624	ASEELPUR	720	935	317,900.00	222,530.00	95,370.00
4374	AZAMGARH	MOHAMMADPUR	47762	ASEELPUR	194628	BELWARPAR	451	586	199,240.00	139,468.00	59,772.00
4375	AZAMGARH	MOHAMMADPUR	47762	ASEELPUR	194630	KADIPUR	17	22	7,480.00	5,236.00	2,244.00
4376	AZAMGARH	MOHAMMADPUR	47762	ASEELPUR	194636	MOHIUDDINPUR	813	1056	359,040.00	251,328.00	107,712.00
4377	AZAMGARH	MOHAMMADPUR	47766	BASIRHA	194601	BASIRHA	1028	1335	453,900.00	317,730.00	136,170.00
4378	AZAMGARH	MOHAMMADPUR	47766	BASIRHA	194603	JAHERRUDDEN PUR	439	570	193,800.00	135,660.00	58,140.00
4379	AZAMGARH	MOHAMMADPUR	47766	BASIRHA	194602	KHURAMPUR	150	195	66,300.00	46,410.00	19,890.00
4380	AZAMGARH	MOHAMMADPUR	47777	GAUSPUR	194545	GAUSPUR	1031	1339	455,260.00	318,682.00	136,578.00
4381	AZAMGARH	MOHAMMADPUR	47777	GAUSPUR	194546	GHURI CHAK	7	9	3,060.00	2,142.00	918.00
4382	AZAMGARH	MOHAMMADPUR	47777	GAUSPUR	194544	SHEKHPUR HUSHAM	977	1269	431,460.00	302,022.00	129,438.00
4383	AZAMGARH	MOHAMMADPUR	47781	INAO BHAR	194591	INAO BHAR	681	884	300,560.00	210,392.00	90,168.00
4384	AZAMGARH	MOHAMMADPUR	47781	INAO BHAR	194584	SAID MUDYA	715	928	315,520.00	220,864.00	94,656.00
4385	AZAMGARH	MOHAMMADPUR	47783	JAG JIVANPUR	194565	FAREEDABAD	635	824	280,160.00	196,112.00	84,048.00
4386	AZAMGARH	MOHAMMADPUR	47783	JAG JIVANPUR	194569	JAGJIWANPUR	676	878	298,520.00	208,964.00	89,556.00
4387	AZAMGARH	MOHAMMADPUR	47783	JAG JIVANPUR	194567	MADHO PATTI	222	288	97,920.00	68,544.00	29,376.00
4388	AZAMGARH	MOHAMMADPUR	47783	JAG JIVANPUR	194570	TILAHUAN	690	896	304,640.00	213,248.00	91,392.00
4389	AZAMGARH	MOHAMMADPUR	272112	JAHANPUR	194618	NAGRIAYA	190	247	83,980.00	58,786.00	25,194.00
4390	AZAMGARH	MOHAMMADPUR	271894	JAMALPUR BHELKHRA	194647	CHAK MEUA	466	605	205,700.00	143,990.00	61,710.00
4391	AZAMGARH	MOHAMMADPUR	271894	JAMALPUR BHELKHRA	194648	JAMALPUR BHELKHRA	824	1070	363,800.00	254,660.00	109,140.00
4392	AZAMGARH	MOHAMMADPUR	271893	KISHUNPUR KASHINATH	194635	AHIYAE	259	336	114,240.00	79,968.00	34,272.00
4393	AZAMGARH	MOHAMMADPUR	271893	KISHUNPUR KASHINATH	194637	JAMEEN MOHAMMAD	852	1106	376,040.00	263,228.00	112,812.00
4394	AZAMGARH	MOHAMMADPUR	271893	KISHUNPUR KASHINATH	194629	KISHUNPUR KASHINATH	604	784	266,560.00	186,592.00	79,968.00
4395	AZAMGARH	MOHAMMADPUR	271893	KISHUNPUR KASHINATH	194634	NURDIPUR	161	209	71,060.00	49,742.00	21,318.00
4396	AZAMGARH	MOHAMMADPUR	47794	MADAIYA MUHTOR	194556	BAN GAYAN	796	1034	351,560.00	246,092.00	105,468.00
4397	AZAMGARH	MOHAMMADPUR	47794	MADAIYA MUHTOR	194557	BEBIPUR	769	998	339,320.00	237,524.00	101,796.00
4398	AZAMGARH	MOHAMMADPUR	47794	MADAIYA MUHTOR	194558	MOLANAPUR	783	1017	345,780.00	242,046.00	103,734.00
4399	AZAMGARH	MOHAMMADPUR	47798	MASUD PATTI	194616	MASUD PATTI	1180	1532	520,880.00	364,616.00	156,264.00
4400	AZAMGARH	MOHAMMADPUR	47801	MOLANAPUR	195759	MOLANAPUR	1050	1363	463,420.00	324,394.00	139,026.00
4401	AZAMGARH	MOHAMMADPUR	47804	RAFIPUR	194573	CHAK DEDWANI	383	497	168,980.00	118,286.00	50,694.00
4402	AZAMGARH	MOHAMMADPUR	47804	RAFIPUR	194562	RAKKSPALPUR	518	673	228,820.00	160,174.00	68,646.00
4403	AZAMGARH	MOHAMMADPUR	47804	RAFIPUR	194563	RAHIPUR	308	400	136,000.00	95,200.00	40,800.00
4404	AZAMGARH	MOHAMMADPUR	272110	RAMPUR ABU SAEED	194542	RAMPUR ABBUSAYEED	634	823	279,820.00	195,874.00	83,946.00
4405	AZAMGARH	MOHAMMADPUR	272110	RAMPUR ABU SAEED	194543	SHAHPUR	552	717	243,780.00	170,646.00	73,134.00
4406	AZAMGARH	MOHAMMADPUR	47805	RAMPUR ANDOI	195746	BASUDEV PUR	666	865	294,100.00	205,870.00	88,230.00
4407	AZAMGARH	MOHAMMADPUR	47805	RAMPUR ANDOI	195748	RAM PUR AANDUE	848	1101	374,340.00	262,038.00	112,302.00
4408	AZAMGARH	MOHAMMADPUR	47805	RAMPUR ANDOI	195749	VAJERMAL PUR	451	586	199,240.00	139,468.00	59,772.00
4409	AZAMGARH	MOHAMMADPUR	271884	SARAI BHAU	194553	MAKKHAN PATTI	274	356	121,040.00	84,728.00	36,312.00
4410	AZAMGARH	MOHAMMADPUR	271884	SARAI BHAU	194551	NANDPUR	459	596	202,640.00	141,848.00	60,792.00

SNo.	District Name	Block Name	LGD Gram Panchayat	Gram Panchayat Name	LGD Village Code	Village Name	TOT_P_2011	Projected Population 2023	Total fund	SBM fund (70 %)	CFC (30%)
1	2	3	4	5	6	7	8	9	10	11	12
4411	AZAMGARH	MOHAMMADPUR	271884	SARAI BHAU	194548	PURA NATTHU	154	200	68,000.00	47,600.00	20,400.00
4412	AZAMGARH	MOHAMMADPUR	271884	SARAI BHAU	194552	SARAI BHAU	511	663	225,420.00	157,794.00	67,626.00
4413	AZAMGARH	MOHAMMADPUR	47815	TEKMALPUR	195763	PITAMABARPUR	614	797	270,980.00	189,686.00	81,294.00
4414	AZAMGARH	MOHAMMADPUR	47815	TEKMALPUR	195761	TEKMALPUR	653	848	288,320.00	201,824.00	86,496.00
4415	AZAMGARH	MOHAMMADPUR	47816	THANAULI	195755	THANAILE	1134	1472	500,480.00	350,336.00	150,144.00
4416	AZAMGARH	PALHANA	47822	BASHAHI	195435	BASHHEE	1145	1487	505,580.00	353,906.00	151,674.00
4417	AZAMGARH	PALHANA	47822	BASHAHI	195588	HILALPUR	559	726	246,840.00	172,788.00	74,052.00
4418	AZAMGARH	PALHANA	47822	BASHAHI	195437	MANDUPUR	436	566	192,440.00	134,708.00	57,732.00
4419	AZAMGARH	PALHANA	272035	BHIKHAMPUR	195852	BHIKHAMPUR	830	1078	366,520.00	256,564.00	109,956.00
4420	AZAMGARH	PALHANA	272035	BHIKHAMPUR	195853	TISOURA	680	883	300,220.00	210,154.00	90,066.00
4421	AZAMGARH	PALHANA	266233	BHITKASO	195936	BHITKASO	1027	1333	453,220.00	317,254.00	135,966.00
4422	AZAMGARH	PALHANA	47826	CHAK SAHDARIYA	195947	CHAK SAHDARIYA	358	465	158,100.00	110,670.00	47,430.00
4423	AZAMGARH	PALHANA	47826	CHAK SAHDARIYA	195946	MUHAMADPUR	785	1019	346,460.00	242,522.00	103,938.00
4424	AZAMGARH	PALHANA	47826	CHAK SAHDARIYA	195945	RAKAICHA	675	876	297,840.00	208,488.00	89,352.00
4425	AZAMGARH	PALHANA	47827	CHILBILA	195618	CHILBILA	1009	1310	445,400.00	311,780.00	133,620.00
4426	AZAMGARH	PALHANA	47827	CHILBILA	195620	ISMAILEPUR	581	754	256,360.00	179,452.00	76,908.00
4427	AZAMGARH	PALHANA	265722	MAHADEVPARA	195830	MAHADEVPARA	883	1146	389,640.00	272,748.00	116,892.00
4428	AZAMGARH	PALHANA	265722	MAHADEVPARA	195831	TILSAWON	249	323	109,820.00	76,874.00	32,946.00
4429	AZAMGARH	PALHANA	265720	MIYAPUR VASDEVA	196062	MIYA PUR BASDEYA	1125	1461	496,740.00	347,718.00	149,022.00
4430	AZAMGARH	PALHANA	47844	NARSINGHPUR	195420	CHOKI NARSINGHPUR	680	883	300,220.00	210,154.00	90,066.00
4431	AZAMGARH	PALHANA	47845	NIYAMTABAD	195425	HEWATPUR	563	731	248,540.00	173,978.00	74,562.00
4432	AZAMGARH	PALHANA	47845	NIYAMTABAD	195426	NIYMTABAD	926	1202	408,680.00	286,076.00	122,604.00
4433	AZAMGARH	PALHANA	47846	OUGHANI	195612	ODHANI	1083	1406	478,040.00	334,628.00	143,412.00
4434	AZAMGARH	PALHANA	47848	PARSAULI	195614	DHARHARA	907	1178	400,520.00	280,364.00	120,156.00
4435	AZAMGARH	PALHANA	47848	PARSAULI	195615	PERSOULI	1150	1493	507,620.00	355,334.00	152,286.00
4436	AZAMGARH	PALHANA	47852	RAIPUR SALVAHAN	195415	RAIPUR SALWAN	919	1193	405,620.00	283,934.00	121,686.00
4437	AZAMGARH	PALHANA	47852	RAIPUR SALVAHAN	195417	SARAYYA	1108	1439	489,260.00	342,482.00	146,778.00
4438	AZAMGARH	PALHANA	47853	RAJHA AJMATPUR	195840	CHOUKI MANIYARA	827	1074	365,160.00	255,612.00	109,548.00
4439	AZAMGARH	PALHANA	47853	RAJHA AJMATPUR	195837	RAJHA AJMATPUR	943	1224	416,160.00	291,312.00	124,848.00
4440	AZAMGARH	PALHANA	47854	RAMPUR	195448	CHAK AFUEE	406	527	179,180.00	125,426.00	53,754.00
4441	AZAMGARH	PALHANA	47854	RAMPUR	195447	JIGNI	467	606	206,040.00	144,228.00	61,812.00
4442	AZAMGARH	PALHANA	47856	SAIFPUR URF BAJANPUR	195617	JHINJHPUR	1122	1457	495,380.00	346,766.00	148,614.00
4443	AZAMGARH	PALHANA	47856	SAIFPUR URF BAJANPUR	195616	SAIFPUR BAJANPUR	936	1215	413,100.00	289,170.00	123,930.00
4444	AZAMGARH	PALHANA	47858	SIGHARI	195834	SIDHARI	1629	2115	719,100.00	503,370.00	215,730.00
4445	AZAMGARH	PALHANA	47861	TADAKDIH	195424	CHOUKI KHEDA	536	696	236,640.00	165,648.00	70,992.00
4446	AZAMGARH	PALHANA	47861	TADAKDIH	195421	TADAKDIH	1054	1369	465,460.00	325,822.00	139,638.00
4447	AZAMGARH	PALHANA	47862	TAHIRPUR	195423	KAVILAHA	324	421	143,140.00	100,198.00	42,942.00
4448	AZAMGARH	PALHANA	47862	TAHIRPUR	195427	LAFIYA	536	696	236,640.00	165,648.00	70,992.00
4449	AZAMGARH	PALHANA	47862	TAHIRPUR	195422	TAHIRPUR	1049	1362	463,080.00	324,156.00	138,924.00
4450	AZAMGARH	PALHANI	272065	AINHIA	193638	AINIYA	1003	1302	442,680.00	309,876.00	132,804.00
4451	AZAMGARH	PALHANI	47865	BABHNAULI MAFI	193723	BABNAULI	681	884	300,560.00	210,392.00	90,168.00
4452	AZAMGARH	PALHANI	47865	BABHNAULI MAFI	193722	BABNAULI MAPHI	947	1230	418,200.00	292,740.00	125,460.00

SNo.	District Name	Block Name	LGD Gram Panchayat	Gram Panchayat Name	LGD Village Code	Village Name	TOT_P_2011	Projected Population 2023	Total fund	SBM fund (70 %)	CFC (30%)
1	2	3	4	5	6	7	8	9	10	11	12
4453	AZAMGARH	PALHANI	272122	BAYANSI	193712	BAYASI	948	1231	418,540.00	292,978.00	125,562.00
4454	AZAMGARH	PALHANI	272122	BAYANSI	193714	JAMDAHA	586	761	258,740.00	181,118.00	77,622.00
4455	AZAMGARH	PALHANI	272122	BAYANSI	193711	KOTIYABANDA	87	113	38,420.00	26,894.00	11,526.00
4456	AZAMGARH	PALHANI	272134	BHAGMALPUR	193664	BHAGMALPUR	1132	1470	499,800.00	349,860.00	149,940.00
4457	AZAMGARH	PALHANI	47872	BUDAIDHA	193590	BUDAITHA	809	1050	357,000.00	249,900.00	107,100.00
4458	AZAMGARH	PALHANI	47872	BUDAIDHA	193587	CHAK BILINDA	480	623	211,820.00	148,274.00	63,546.00
4459	AZAMGARH	PALHANI	47872	BUDAIDHA	193595	CHAK NEWAJ	436	566	192,440.00	134,708.00	57,732.00
4460	AZAMGARH	PALHANI	47872	BUDAIDHA	193584	CHAKBHAI KHAN	737	957	325,380.00	227,766.00	97,614.00
4461	AZAMGARH	PALHANI	47874	CHAK DINA KHAN	193588	CHAKEDEENA KHAN	946	1228	417,520.00	292,264.00	125,256.00
4462	AZAMGARH	PALHANI	47874	CHAK DINA KHAN	193589	VISHUNDASHPUR RAJ MANDIR	838	1088	369,920.00	258,944.00	110,976.00
4463	AZAMGARH	PALHANI	47875	CHAK INAMI	193582	CHAK KALIKA	1103	1432	486,880.00	340,816.00	146,064.00
4464	AZAMGARH	PALHANI	47875	CHAK INAMI	193581	CHEK ENAMI	739	960	326,400.00	228,480.00	97,920.00
4465	AZAMGARH	PALHANI	47877	DEVKHARI	193576	BIJAURA	753	978	332,520.00	232,764.00	99,756.00
4466	AZAMGARH	PALHANI	47877	DEVKHARI	193575	DAROORA	271	352	119,680.00	83,776.00	35,904.00
4467	AZAMGARH	PALHANI	47877	DEVKHARI	193573	DAVEKHARI	932	1210	411,400.00	287,980.00	123,420.00
4468	AZAMGARH	PALHANI	47877	DEVKHARI	193574	KISUNDASPUR	911	1183	402,220.00	281,554.00	120,666.00
4469	AZAMGARH	PALHANI	272111	DHANI SARAI	193695	BHAGIPUR	334	434	147,560.00	103,292.00	44,268.00
4470	AZAMGARH	PALHANI	272111	DHANI SARAI	193688	SARAY GHANE	534	693	235,620.00	164,934.00	70,686.00
4471	AZAMGARH	PALHANI	47881	GAURDIH KHALSA	193698	GAUDIH AYIMA	998	1296	440,640.00	308,448.00	132,192.00
4472	AZAMGARH	PALHANI	47881	GAURDIH KHALSA	193669	GAURI DIH KHALSA	1165	1513	514,420.00	360,094.00	154,326.00
4473	AZAMGARH	PALHANI	272089	HARIPUR	193572	HARIPUR	1135	1474	501,160.00	350,812.00	150,348.00
4474	AZAMGARH	PALHANI	47891	HARKHUPUR	193622	HARKHOOPUR	950	1233	419,220.00	293,454.00	125,766.00
4475	AZAMGARH	PALHANI	47891	HARKHUPUR	193620	KIRATPUR	579	752	255,680.00	178,976.00	76,704.00
4476	AZAMGARH	PALHANI	47891	HARKHUPUR	193621	RFEEQPUR	253	328	111,520.00	78,064.00	33,456.00
4477	AZAMGARH	PALHANI	47893	HEGAPUR	193672	BAJHUDDINPUR	382	496	168,640.00	118,048.00	50,592.00
4478	AZAMGARH	PALHANI	47893	HEGAPUR	193673	HENGAPUR	947	1230	418,200.00	292,740.00	125,460.00
4479	AZAMGARH	PALHANI	47903	KARIMUDDINPUR	193600	KAREEMUDDINPUR	47	61	20,740.00	14,518.00	6,222.00
4480	AZAMGARH	PALHANI	47903	KARIMUDDINPUR	193649	SARFUDDINPUR	282	366	124,440.00	87,108.00	37,332.00
4481	AZAMGARH	PALHANI	272071	KARTALPUR	193627	DAVPAR	205	266	90,440.00	63,308.00	27,132.00
4482	AZAMGARH	PALHANI	272071	KARTALPUR	193608	KARTALPUR	979	1271	432,140.00	302,498.00	129,642.00
4483	AZAMGARH	PALHANI	272114	KATAGHAR JAMUR	193710	BARAHI	385	500	170,000.00	119,000.00	51,000.00
4484	AZAMGARH	PALHANI	272114	KATAGHAR JAMUR	193709	KATGHAR JAMURPUR	890	1156	393,040.00	275,128.00	117,912.00
4485	AZAMGARH	PALHANI	47905	KHOZAPUR	193585	CHAKDIH	507	658	223,720.00	156,604.00	67,116.00
4486	AZAMGARH	PALHANI	47905	KHOZAPUR	193583	KHOJAPUR	1134	1472	500,480.00	350,336.00	150,144.00
4487	AZAMGARH	PALHANI	47909	KOTHRA	193625	BADIHARI	117	152	51,680.00	36,176.00	15,504.00
4488	AZAMGARH	PALHANI	47909	KOTHRA	193628	BHATIYA	104	135	45,900.00	32,130.00	13,770.00
4489	AZAMGARH	PALHANI	47909	KOTHRA	193606	DEWDADH	781	1014	344,760.00	241,332.00	103,428.00
4490	AZAMGARH	PALHANI	47909	KOTHRA	193629	KOTHRA	901	1170	397,800.00	278,460.00	119,340.00
4491	AZAMGARH	PALHANI	47909	KOTHRA	193626	SAKHIYA	732	950	323,000.00	226,100.00	96,900.00
4492	AZAMGARH	PALHANI	47909	KOTHRA	193630	ZEANPUR	467	606	206,040.00	144,228.00	61,812.00
4493	AZAMGARH	PALHANI	272124	MOLNAPUR	193702	MOLANAPUR	1089	1414	480,760.00	336,532.00	144,228.00
4494	AZAMGARH	PALHANI	47920	PAGRA	193650	CHAK MISHRAULI	200	260	88,400.00	61,880.00	26,520.00

SNo.	District Name	Block Name	LGD Gram Panchayat	Gram Panchayat Name	LGD Village Code	Village Name	TOT_P_2011	Projected Population 2023	Total fund	SBM fund (70 %)	CFC (30%)
1	2	3	4	5	6	7	8	9	10	11	12
4495	AZAMGARH	PALHANI	47920	PAGRA	193651	GANGAPUR	514	667	226,780.00	158,746.00	68,034.00
4496	AZAMGARH	PALHANI	47920	PAGRA	193652	PAGRA	1034	1343	456,620.00	319,634.00	136,986.00
4497	AZAMGARH	PALHANI	47921	PALHNI	194082	PALHNI	5189	6737	4,749,585.00	3,324,709.50	1,424,875.50
4498	AZAMGARH	PALHANI	47921	PALHNI	193682	RAMPUR	744	966	328,440.00	229,908.00	98,532.00
4499	AZAMGARH	PALHANI	272128	PERMESHWARPUR	193726	MUHAMADPUR KHASH	716	930	316,200.00	221,340.00	94,860.00
4500	AZAMGARH	PALHANI	272128	PERMESHWARPUR	193724	PARMESHWARPUR	875	1136	386,240.00	270,368.00	115,872.00
4501	AZAMGARH	PALHANI	47922	RAMPUR SUDI CHAK RAJA	193555	RAMPURSUDI CHAKRAJA	958	1244	422,960.00	296,072.00	126,888.00
4502	AZAMGARH	PALHANI	47922	RAMPUR SUDI CHAK RAJA	193557	SEKHUPUR	642	834	283,560.00	198,492.00	85,068.00
4503	AZAMGARH	PALHANI	47923	SAIDPUR	193700	JIRIKPUR	710	922	313,480.00	219,436.00	94,044.00
4504	AZAMGARH	PALHANI	47923	SAIDPUR	193701	SAIYADPUR	887	1152	391,680.00	274,176.00	117,504.00
4505	AZAMGARH	PALHANI	47926	SARAI SADI	193691	MAKDUMPUR	507	658	223,720.00	156,604.00	67,116.00
4506	AZAMGARH	PALHANI	47926	SARAI SADI	193690	SARAYSHADI	1082	1405	477,700.00	334,390.00	143,310.00
4507	AZAMGARH	PALHANI	272135	TEWARIPUR	193663	GOPALPUR	523	679	230,860.00	161,602.00	69,258.00
4508	AZAMGARH	PALHANI	272135	TEWARIPUR	193659	TIWARIPUR	793	1030	350,200.00	245,140.00	105,060.00
4509	AZAMGARH	PAWAI	47936	ALAMPUR	194823	ALAMPUR	1172	1522	517,480.00	362,236.00	155,244.00
4510	AZAMGARH	PAWAI	47936	ALAMPUR	194824	IBRAHIMPUR	632	821	279,140.00	195,398.00	83,742.00
4511	AZAMGARH	PAWAI	47954	BHARMA	194739	BHARMA	721	936	318,240.00	222,768.00	95,472.00
4512	AZAMGARH	PAWAI	47954	BHARMA	194736	DADHIYA	587	762	259,080.00	181,356.00	77,724.00
4513	AZAMGARH	PAWAI	47951	BHETAURA	194655	BHETAURA	894	1161	394,740.00	276,318.00	118,422.00
4514	AZAMGARH	PAWAI	47951	BHETAURA	194657	MALDEPUR KHASH	675	876	297,840.00	208,488.00	89,352.00
4515	AZAMGARH	PAWAI	47951	BHETAURA	194656	RAJAPUR	475	617	209,780.00	146,846.00	62,934.00
4516	AZAMGARH	PAWAI	47952	BHIMALPUR	194689	BHIMALPUR	780	1013	344,420.00	241,094.00	103,326.00
4517	AZAMGARH	PAWAI	47952	BHIMALPUR	194685	CHAK SEVA	398	517	175,780.00	123,046.00	52,734.00
4518	AZAMGARH	PAWAI	47952	BHIMALPUR	194683	MANJHARIA	575	747	253,980.00	177,786.00	76,194.00
4519	AZAMGARH	PAWAI	271853	BHUKH ALI	194753	BHOOKHLI	730	948	322,320.00	225,624.00	96,696.00
4520	AZAMGARH	PAWAI	271853	BHUKH ALI	194755	PURANAR SINGH	485	630	214,200.00	149,940.00	64,260.00
4521	AZAMGARH	PAWAI	271853	BHUKH ALI	194768	SAGHANPUR	411	534	181,560.00	127,092.00	54,468.00
4522	AZAMGARH	PAWAI	47955	DANIYALPUR	194756	DANIYALPUR	975	1266	430,440.00	301,308.00	129,132.00
4523	AZAMGARH	PAWAI	47955	DANIYALPUR	194789	SHAHDULLAH PUR	814	1057	359,380.00	251,566.00	107,814.00
4524	AZAMGARH	PAWAI	47956	DATTAPUR	194669	CHAKGULRA	278	361	122,740.00	85,918.00	36,822.00
4525	AZAMGARH	PAWAI	47956	DATTAPUR	194666	DUTTAPUR	1171	1520	516,800.00	361,760.00	155,040.00
4526	AZAMGARH	PAWAI	271863	DOSTPUR	194728	AURA DAND	363	471	160,140.00	112,098.00	48,042.00
4527	AZAMGARH	PAWAI	271863	DOSTPUR	194731	DOSTPUR	865	1123	381,820.00	267,274.00	114,546.00
4528	AZAMGARH	PAWAI	271865	FADAGUDIA	194829	CHAK JUJHAARI	482	626	212,840.00	148,988.00	63,852.00
4529	AZAMGARH	PAWAI	271865	FADAGUDIA	194827	FADGUDIYA	950	1233	419,220.00	293,454.00	125,766.00
4530	AZAMGARH	PAWAI	271861	GADDOPUR-2	194727	GADDOPUR	574	745	253,300.00	177,310.00	75,990.00
4531	AZAMGARH	PAWAI	271861	GADDOPUR-2	194737	SEHATPUR	205	266	90,440.00	63,308.00	27,132.00
4532	AZAMGARH	PAWAI	47963	GUMKOTHI	194734	CHAK MAQSOOD JAHAN	632	821	279,140.00	195,398.00	83,742.00
4533	AZAMGARH	PAWAI	47963	GUMKOTHI	194732	GUMKOTHI	1072	1392	473,280.00	331,296.00	141,984.00
4534	AZAMGARH	PAWAI	47963	GUMKOTHI	194733	IMAM GARGH	542	704	239,360.00	167,552.00	71,808.00
4535	AZAMGARH	PAWAI	274171	HAZIPUR	194808	HAJIPUR M. ALAMPUR	1150	1493	507,620.00	355,334.00	152,286.00
4536	AZAMGARH	PAWAI	47971	JAFARPUR KATHAKAN	194799	JAFARPUR KATHCON	1054	1369	465,460.00	325,822.00	139,638.00

SNo.	District Name	Block Name	LGD Gram Panchayat	Gram Panchayat Name	LGD Village Code	Village Name	TOT_P_2011	Projected Population 2023	Total fund	SBM fund (70 %)	CFC (30%)
1	2	3	4	5	6	7	8	9	10	11	12
4537	AZAMGARH	PAWAI	47971	JAFARPUR KATHAKAN	194798	JAFARPUR PANDITAN	274	356	121,040.00	84,728.00	36,312.00
4538	AZAMGARH	PAWAI	47971	JAFARPUR KATHAKAN	194797	KONI	270	351	119,340.00	83,538.00	35,802.00
4539	AZAMGARH	PAWAI	47973	JAMALPUR	194814	JAMALPUR	1062	1379	468,860.00	328,202.00	140,658.00
4540	AZAMGARH	PAWAI	47973	JAMALPUR	194818	RASOOLPUR JOKHOO	910	1182	401,880.00	281,316.00	120,564.00
4541	AZAMGARH	PAWAI	47975	KADIPUR	194758	KADIPUR	759	985	334,900.00	234,430.00	100,470.00
4542	AZAMGARH	PAWAI	47979	KHARUDDIN PUR	194786	CHAUKIYA	678	880	299,200.00	209,440.00	89,760.00
4543	AZAMGARH	PAWAI	47985	LARPUR GAUHARA	194770	LARPUR GAUHAR	998	1296	440,640.00	308,448.00	132,192.00
4544	AZAMGARH	PAWAI	47985	LARPUR GAUHARA	194781	SIKANDAR PATTI	676	878	298,520.00	208,964.00	89,556.00
4545	AZAMGARH	PAWAI	47990	MANUDDINPUR	194692	MAINUDDINPUR	699	908	308,720.00	216,104.00	92,616.00
4546	AZAMGARH	PAWAI	47990	MANUDDINPUR	194693	MOLANEPUR	483	627	213,180.00	149,226.00	63,954.00
4547	AZAMGARH	PAWAI	47993	MOHAMMADPUR	194663	MOHAMMADPUR	1152	1496	508,640.00	356,048.00	152,592.00
4548	AZAMGARH	PAWAI	47993	MOHAMMADPUR	194664	MOHEDEENPUR	678	880	299,200.00	209,440.00	89,760.00
4549	AZAMGARH	PAWAI	272119	NARWARI	194777	CHULPURA	368	478	162,520.00	113,764.00	48,756.00
4550	AZAMGARH	PAWAI	272119	NARWARI	194776	NARWARI	1027	1333	453,220.00	317,254.00	135,966.00
4551	AZAMGARH	PAWAI	48002	PAHARPUR	194659	DASHAN MATH	776	1008	342,720.00	239,904.00	102,816.00
4552	AZAMGARH	PAWAI	48002	PAHARPUR	194658	PAHADPUR	1110	1441	489,940.00	342,958.00	146,982.00
4553	AZAMGARH	PAWAI	271674	RAMPUR KALAN	194762	MARHAT	532	691	234,940.00	164,458.00	70,482.00
4554	AZAMGARH	PAWAI	271674	RAMPUR KALAN	194767	RAMPUR KALA	792	1028	349,520.00	244,664.00	104,856.00
4555	AZAMGARH	PAWAI	271674	RAMPUR KALAN	194765	RAMPUR KHURD	535	695	236,300.00	165,410.00	70,890.00
4556	AZAMGARH	PAWAI	48008	SALARPUR	194704	RAMNAGER	689	895	304,300.00	213,010.00	91,290.00
4557	AZAMGARH	PAWAI	48008	SALARPUR	194701	SALARPUR	1181	1533	521,220.00	364,854.00	156,366.00
4558	AZAMGARH	PAWAI	271862	SAMAISA	194725	SAMAISHA	640	831	282,540.00	197,778.00	84,762.00
4559	AZAMGARH	PAWAI	271862	SAMAISA	194724	TAKIA GULAM ALI SHAH	398	517	175,780.00	123,046.00	52,734.00
4560	AZAMGARH	PAWAI	48011	SARAYA KHURD	194819	BHAT PURVA	980	1272	432,480.00	302,736.00	129,744.00
4561	AZAMGARH	PAWAI	48011	SARAYA KHURD	194820	SARRAIYA KALA	559	726	246,840.00	172,788.00	74,052.00
4562	AZAMGARH	PAWAI	48011	SARAYA KHURD	194822	SARRAIYA KHURD	1020	1324	450,160.00	315,112.00	135,048.00
4563	AZAMGARH	PAWAI	47999	TAINI	194735	NATTI	967	1256	427,040.00	298,928.00	128,112.00
4564	AZAMGARH	PAWAI	47999	TAINI	194741	TAINI	996	1293	439,620.00	307,734.00	131,886.00
4565	AZAMGARH	PAWAI	48019	UFARI	194817	BHIKHPUR	716	930	316,200.00	221,340.00	94,860.00
4566	AZAMGARH	PAWAI	48019	UFARI	194816	POORAHADI	636	826	280,840.00	196,588.00	84,252.00
4567	AZAMGARH	PAWAI	48019	UFARI	194815	UFARI	986	1280	435,200.00	304,640.00	130,560.00
4568	AZAMGARH	PHULPUR	48024	BAISADIH	194972	HADRIPUR	427	554	188,360.00	131,852.00	56,508.00
4569	AZAMGARH	PHULPUR	48024	BAISADIH	194973	VASADIH	1056	1371	466,140.00	326,298.00	139,842.00
4570	AZAMGARH	PHULPUR	269958	BELA	195044	BELA	803	1043	354,620.00	248,234.00	106,386.00
4571	AZAMGARH	PHULPUR	269958	BELA	195049	EMADPUR	606	787	267,580.00	187,306.00	80,274.00
4572	AZAMGARH	PHULPUR	48062	BHADSAR	194900	BHADSAR	1051	1365	464,100.00	324,870.00	139,230.00
4573	AZAMGARH	PHULPUR	48062	BHADSAR	194896	VAHIRAPAR	827	1074	365,160.00	255,612.00	109,548.00
4574	AZAMGARH	PHULPUR	48027	BHEDIA	194986	BHENDIYA	872	1132	384,880.00	269,416.00	115,464.00
4575	AZAMGARH	PHULPUR	48027	BHEDIA	194982	CHAKLA	689	895	304,300.00	213,010.00	91,290.00
4576	AZAMGARH	PHULPUR	48032	BOORHAPUR KUTUB ALI	194991	BUCHIPUR	654	849	288,660.00	202,062.00	86,598.00
4577	AZAMGARH	PHULPUR	48032	BOORHAPUR KUTUB ALI	194999	BUDHAPUR KUTUB ALI	833	1082	367,880.00	257,516.00	110,364.00
4578	AZAMGARH	PHULPUR	48032	BOORHAPUR KUTUB ALI	194990	CHUK DHARANA	160	208	70,720.00	49,504.00	21,216.00

SNo.	District Name	Block Name	LGD Gram Panchayat	Gram Panchayat Name	LGD Village Code	Village Name	TOT_P_2011	Projected Population 2023	Total fund	SBM fund (70 %)	CFC (30%)
1	2	3	4	5	6	7	8	9	10	11	12
4579	AZAMGARH	PHULPUR	48033	BURHAPUR BADAL	194926	BUDHAPUR BADAL	751	975	331,500.00	232,050.00	99,450.00
4580	AZAMGARH	PHULPUR	48033	BURHAPUR BADAL	194939	PURA BHIKHARI	180	234	79,560.00	55,692.00	23,868.00
4581	AZAMGARH	PHULPUR	48033	BURHAPUR BADAL	194938	PURA MALIK	132	171	58,140.00	40,698.00	17,442.00
4582	AZAMGARH	PHULPUR	48033	BURHAPUR BADAL	194936	PURA NAJIR	304	395	134,300.00	94,010.00	40,290.00
4583	AZAMGARH	PHULPUR	270560	CHAKIYA CHAK MURTUJA	195005	CHACH CHAKEYA	214	278	94,520.00	66,164.00	28,356.00
4584	AZAMGARH	PHULPUR	270560	CHAKIYA CHAK MURTUJA	195008	CHACKEYA CHAKMURTJA	938	1218	414,120.00	289,884.00	124,236.00
4585	AZAMGARH	PHULPUR	270560	CHAKIYA CHAK MURTUJA	195017	LAHARWA	208	270	91,800.00	64,260.00	27,540.00
4586	AZAMGARH	PHULPUR	48036	DARIDIH	194940	ANJAN SHAHID	511	663	225,420.00	157,794.00	67,626.00
4587	AZAMGARH	PHULPUR	48036	DARIDIH	194941	DARIDIH	1191	1546	525,640.00	367,948.00	157,692.00
4588	AZAMGARH	PHULPUR	48036	DARIDIH	194942	RAMPUR KHURD	456	592	201,280.00	140,896.00	60,384.00
4589	AZAMGARH	PHULPUR	269951	DIGHIYA	194983	DIGHIYA	1134	1472	500,480.00	350,336.00	150,144.00
4590	AZAMGARH	PHULPUR	48041	GADAIE PUR	195054	CHAKIYA MUTALIK PUR	390	506	172,040.00	120,428.00	51,612.00
4591	AZAMGARH	PHULPUR	48041	GADAIE PUR	195057	GADHAEPUR	955	1240	421,600.00	295,120.00	126,480.00
4592	AZAMGARH	PHULPUR	48041	GADAIE PUR	195056	GAROPUR	415	539	183,260.00	128,282.00	54,978.00
4593	AZAMGARH	PHULPUR	48041	GADAIE PUR	195052	MAHUWARI KALA	747	970	329,800.00	230,860.00	98,940.00
4594	AZAMGARH	PHULPUR	270557	IZADIPUR	195033	BARAEPUR	824	1070	363,800.00	254,660.00	109,140.00
4595	AZAMGARH	PHULPUR	270557	IZADIPUR	195032	EJADIPUR	943	1224	416,160.00	291,312.00	124,848.00
4596	AZAMGARH	PHULPUR	48051	KAITHAULI	195040	KAITHOLI	1148	1491	506,940.00	354,858.00	152,082.00
4597	AZAMGARH	PHULPUR	48051	KAITHAULI	195038	MOHDDENPUR	349	453	154,020.00	107,814.00	46,206.00
4598	AZAMGARH	PHULPUR	48051	KAITHAULI	195037	RASULPUR	499	648	220,320.00	154,224.00	66,096.00
4599	AZAMGARH	PHULPUR	48051	KAITHAULI	195039	SADARPUR	334	434	147,560.00	103,292.00	44,268.00
4600	AZAMGARH	PHULPUR	269950	KATRA KOTIYA	194994	CHHANGANPUR	538	699	237,660.00	166,362.00	71,298.00
4601	AZAMGARH	PHULPUR	269950	KATRA KOTIYA	194993	KATRA KOTIYA	650	844	286,960.00	200,872.00	86,088.00
4602	AZAMGARH	PHULPUR	269950	KATRA KOTIYA	194992	YAKUB PUR	91	118	40,120.00	28,084.00	12,036.00
4603	AZAMGARH	PHULPUR	48054	KATRA NOORPUR	194970	CHUKMUD MIJNI	393	510	173,400.00	121,380.00	52,020.00
4604	AZAMGARH	PHULPUR	48054	KATRA NOORPUR	194976	KATRA NOORPUR	824	1070	363,800.00	254,660.00	109,140.00
4605	AZAMGARH	PHULPUR	48054	KATRA NOORPUR	194971	KHOJAPUR	611	793	269,620.00	188,734.00	80,886.00
4606	AZAMGARH	PHULPUR	48054	KATRA NOORPUR	194975	MIYNAPUR	339	440	149,600.00	104,720.00	44,880.00
4607	AZAMGARH	PHULPUR	48054	KATRA NOORPUR	194974	PURA KARIM	137	178	60,520.00	42,364.00	18,156.00
4608	AZAMGARH	PHULPUR	48057	KHANPUR BELAMHA	194943	KHANPUR BELWA	1062	1379	468,860.00	328,202.00	140,658.00
4609	AZAMGARH	PHULPUR	270556	MAHMOODPUR	195025	KANDHIYA	600	779	264,860.00	185,402.00	79,458.00
4610	AZAMGARH	PHULPUR	270556	MAHMOODPUR	195026	MAHMMUDPUR	734	953	324,020.00	226,814.00	97,206.00
4611	AZAMGARH	PHULPUR	269953	MIR AHMADPUR TILAK	195064	MATLUPUR	507	658	223,720.00	156,604.00	67,116.00
4612	AZAMGARH	PHULPUR	269953	MIR AHMADPUR TILAK	195063	MEER AHAMADPUR TILAK	638	828	281,520.00	197,064.00	84,456.00
4613	AZAMGARH	PHULPUR	48068	MUDWAR	194935	HAMAIPUR	382	496	168,640.00	118,048.00	50,592.00
4614	AZAMGARH	PHULPUR	48068	MUDWAR	194934	MUNDWAR	847	1100	374,000.00	261,800.00	112,200.00
4615	AZAMGARH	PHULPUR	48068	MUDWAR	194937	PURANURAM	795	1032	350,880.00	245,616.00	105,264.00
4616	AZAMGARH	PHULPUR	269959	MUNAUWARPUR	195023	MANOVARPUR	1106	1436	488,240.00	341,768.00	146,472.00
4617	AZAMGARH	PHULPUR	48073	PALIYA ADAIE	194919	CHUKDIN SUKUL	321	417	141,780.00	99,246.00	42,534.00
4618	AZAMGARH	PHULPUR	48073	PALIYA ADAIE	194909	DHAURHRA TAUFIK	374	486	165,240.00	115,668.00	49,572.00
4619	AZAMGARH	PHULPUR	48073	PALIYA ADAIE	194908	PALIYA ADAI	970	1259	428,060.00	299,642.00	128,418.00
4620	AZAMGARH	PHULPUR	48082	SADARUDDINPUR	194750	RASULABAD	101	131	44,540.00	31,178.00	13,362.00

SNo.	District Name	Block Name	LGD Gram Panchayat	Gram Panchayat Name	LGD Village Code	Village Name	TOT_P_2011	Projected Population 2023	Total fund	SBM fund (70 %)	CFC (30%)
1	2	3	4	5	6	7	8	9	10	11	12
4621	AZAMGARH	PHULPUR	48082	SADARUDDINPUR	194995	SADRUDDIN PUR	923	1198	407,320.00	285,124.00	122,196.00
4622	AZAMGARH	PHULPUR	48085	SALAUDDINPUR	195069	HARUNPUR	651	845	287,300.00	201,110.00	86,190.00
4623	AZAMGARH	PHULPUR	48085	SALAUDDINPUR	195055	SALAUDDENPUR	867	1126	382,840.00	267,988.00	114,852.00
4624	AZAMGARH	PHULPUR	48086	SAMASHPUR	195027	ABBUSAIDPUR	186	242	82,280.00	57,596.00	24,684.00
4625	AZAMGARH	PHULPUR	48086	SAMASHPUR	195034	ALLUDDENPUR	522	678	230,520.00	161,364.00	69,156.00
4626	AZAMGARH	PHULPUR	48086	SAMASHPUR	195035	MOLANA MADAR BAX PUR	997	1295	440,300.00	308,210.00	132,090.00
4627	AZAMGARH	PHULPUR	48086	SAMASHPUR	195028	SAMASPUR	780	1013	344,420.00	241,094.00	103,326.00
4628	AZAMGARH	PHULPUR	269956	SANGRAMPUR	195045	SANGRAMPUR	1083	1406	478,040.00	334,628.00	143,412.00
4629	AZAMGARH	PHULPUR	48088	SHAHJERPUR	194959	CHCKBHAR	624	810	275,400.00	192,780.00	82,620.00
4630	AZAMGARH	PHULPUR	48088	SHAHJERPUR	194960	SAHJARPUR	1182	1535	521,900.00	365,330.00	156,570.00
4631	AZAMGARH	PHULPUR	48092	SINGARPUR	194984	BHANDERIYA	881	1144	388,960.00	272,272.00	116,688.00
4632	AZAMGARH	PHULPUR	48092	SINGARPUR	194985	SINGARPUR	1164	1511	513,740.00	359,618.00	154,122.00
4633	AZAMGARH	PHULPUR	48093	SUDNIPUR	194961	CHCK NOORI	378	491	166,940.00	116,858.00	50,082.00
4634	AZAMGARH	PHULPUR	48093	SUDNIPUR	194963	SUDANIPUR	898	1166	396,440.00	277,508.00	118,932.00
4635	AZAMGARH	PHULPUR	269945	WAJIRABAD	194947	VAJIRA BAD	1077	1398	475,320.00	332,724.00	142,596.00
4636	AZAMGARH	RANI KI SARAI	48101	BARAMADPUR	193536	BARAMADPUR	1012	1314	446,760.00	312,732.00	134,028.00
4637	AZAMGARH	RANI KI SARAI	48101	BARAMADPUR	193534	TUNDIPUR	671	871	296,140.00	207,298.00	88,842.00
4638	AZAMGARH	RANI KI SARAI	272308	BASTI	193492	BASTI	501	651	221,340.00	154,938.00	66,402.00
4639	AZAMGARH	RANI KI SARAI	272308	BASTI	193491	RENDUA	373	484	164,560.00	115,192.00	49,368.00
4640	AZAMGARH	RANI KI SARAI	272308	BASTI	193493	SARAI TAJUDDIN	460	597	202,980.00	142,086.00	60,894.00
4641	AZAMGARH	RANI KI SARAI	48102	BEHTA	193522	BEHTA LACHHIRAMPUR OR BEHTA	905	1175	399,500.00	279,650.00	119,850.00
4642	AZAMGARH	RANI KI SARAI	48102	BEHTA	193523	BHIMSENPUR	491	638	216,920.00	151,844.00	65,076.00
4643	AZAMGARH	RANI KI SARAI	48102	BEHTA	193525	TILMAPUR	527	684	232,560.00	162,792.00	69,768.00
4644	AZAMGARH	RANI KI SARAI	48104	BGHAURA ENAMPUR	194496	BGHAURA ENAMPUR	1546	2007	682,380.00	477,666.00	204,714.00
4645	AZAMGARH	RANI KI SARAI	272312	BHAIROPUR KALAN	194446	BHAIROPUR KALA	900	1169	397,460.00	278,222.00	119,238.00
4646	AZAMGARH	RANI KI SARAI	272312	BHAIROPUR KALAN	194455	MANIK CHADPUR	172	223	75,820.00	53,074.00	22,746.00
4647	AZAMGARH	RANI KI SARAI	48106	BITHALPUR	194503	BHAIROPUR KHURD	238	309	105,060.00	73,542.00	31,518.00
4648	AZAMGARH	RANI KI SARAI	48106	BITHALPUR	194500	BITHALPUR	683	887	301,580.00	211,106.00	90,474.00
4649	AZAMGARH	RANI KI SARAI	48106	BITHALPUR	194502	GANGA PUR	263	341	115,940.00	81,158.00	34,782.00
4650	AZAMGARH	RANI KI SARAI	48106	BITHALPUR	194501	HUSAMPUR	476	618	210,120.00	147,084.00	63,036.00
4651	AZAMGARH	RANI KI SARAI	272177	CHAK KHAIRULLAH	193458	CHAK KHAILLAH	1026	1332	452,880.00	317,016.00	135,864.00
4652	AZAMGARH	RANI KI SARAI	272177	CHAK KHAIRULLAH	193459	HAMIDPUR	261	339	115,260.00	80,682.00	34,578.00
4653	AZAMGARH	RANI KI SARAI	48109	CHANDAEE	193442	CHANDAEE	2182	2833	963,220.00	674,254.00	288,966.00
4654	AZAMGARH	RANI KI SARAI	48109	CHANDAEE	193443	MOLANAPUR	497	645	219,300.00	153,510.00	65,790.00
4655	AZAMGARH	RANI KI SARAI	48118	GHATI PATTI	193482	CHUHARPUR	466	605	205,700.00	143,990.00	61,710.00
4656	AZAMGARH	RANI KI SARAI	48118	GHATI PATTI	193485	GHATI PATTI	799	1037	352,580.00	246,806.00	105,774.00
4657	AZAMGARH	RANI KI SARAI	48118	GHATI PATTI	193486	SARAI HAJI	797	1035	351,900.00	246,330.00	105,570.00
4658	AZAMGARH	RANI KI SARAI	48119	GHURIPUR	194452	GHURIPUR	1173	1523	517,820.00	362,474.00	155,346.00
4659	AZAMGARH	RANI KI SARAI	48120	HASAN PUR	193481	GOPALPUR	661	858	291,720.00	204,204.00	87,516.00
4660	AZAMGARH	RANI KI SARAI	48120	HASAN PUR	193484	HASANPUR	1110	1441	489,940.00	342,958.00	146,982.00
4661	AZAMGARH	RANI KI SARAI	48123	JALALPUR	193488	JALALPUR	583	757	257,380.00	180,166.00	77,214.00
4662	AZAMGARH	RANI KI SARAI	48123	JALALPUR	193487	KHALILABAD	665	863	293,420.00	205,394.00	88,026.00

SNo.	District Name	Block Name	LGD Gram Panchayat	Gram Panchayat Name	LGD Village Code	Village Name	TOT_P_2011	Projected Population 2023	Total fund	SBM fund (70 %)	CFC (30%)
1	2	3	4	5	6	7	8	9	10	11	12
4663	AZAMGARH	RANI KI SARAI	48123	JALALPUR	193477	MAINI	204	265	90,100.00	63,070.00	27,030.00
4664	AZAMGARH	RANI KI SARAI	48123	JALALPUR	193489	SAIFPUR	330	428	145,520.00	101,864.00	43,656.00
4665	AZAMGARH	RANI KI SARAI	48124	JAMIN KATGHAR	194523	BUDHAN PATTI	921	1196	406,640.00	284,648.00	121,992.00
4666	AZAMGARH	RANI KI SARAI	48124	JAMIN KATGHAR	194524	CHACK BUDHAN	402	522	177,480.00	124,236.00	53,244.00
4667	AZAMGARH	RANI KI SARAI	48124	JAMIN KATGHAR	194527	JAMIN KATGHAR	1220	1584	538,560.00	376,992.00	161,568.00
4668	AZAMGARH	RANI KI SARAI	48124	JAMIN KATGHAR	194522	KATGHAR BABUL	43	56	19,040.00	13,328.00	5,712.00
4669	AZAMGARH	RANI KI SARAI	48125	JHANGIRPUR	194529	BHAVANIPUR	578	750	255,000.00	178,500.00	76,500.00
4670	AZAMGARH	RANI KI SARAI	48125	JHANGIRPUR	194531	JHANGIRPUR	728	945	321,300.00	224,910.00	96,390.00
4671	AZAMGARH	RANI KI SARAI	48125	JHANGIRPUR	194530	VISHESARPUR	670	870	295,800.00	207,060.00	88,740.00
4672	AZAMGARH	RANI KI SARAI	48128	KHAIRPUR JAGJIVAN	193457	MAYARAMPUR	463	601	204,340.00	143,038.00	61,302.00
4673	AZAMGARH	RANI KI SARAI	48129	KHAJHEPUR	194516	CHACK BAHORI	322	418	142,120.00	99,484.00	42,636.00
4674	AZAMGARH	RANI KI SARAI	48129	KHAJHEPUR	194518	KHAWAJAPUR	1253	1627	553,180.00	387,226.00	165,954.00
4675	AZAMGARH	RANI KI SARAI	48129	KHAJHEPUR	194519	MATHURAPUR	129	167	56,780.00	39,746.00	17,034.00
4676	AZAMGARH	RANI KI SARAI	48131	KHATIRPUR	194476	AMHA MAFI	331	430	146,200.00	102,340.00	43,860.00
4677	AZAMGARH	RANI KI SARAI	48131	KHATIRPUR	194474	AMHATOFIR	187	243	82,620.00	57,834.00	24,786.00
4678	AZAMGARH	RANI KI SARAI	48131	KHATIRPUR	194480	ISAPUR	28	36	12,240.00	8,568.00	3,672.00
4679	AZAMGARH	RANI KI SARAI	48131	KHATIRPUR	194475	KHATIBPUR	1080	1402	476,680.00	333,676.00	143,004.00
4680	AZAMGARH	RANI KI SARAI	48131	KHATIRPUR	194481	KISUNPUR	112	145	49,300.00	34,510.00	14,790.00
4681	AZAMGARH	RANI KI SARAI	48131	KHATIRPUR	194478	NASIRPUR KHALSA	962	1249	424,660.00	297,262.00	127,398.00
4682	AZAMGARH	RANI KI SARAI	48133	KOTHIYA	193453	KOTHIYA	1084	1407	478,380.00	334,866.00	143,514.00
4683	AZAMGARH	RANI KI SARAI	48135	LACHHIRAMPUR	193518	DHARM DASPUR	134	174	59,160.00	41,412.00	17,748.00
4684	AZAMGARH	RANI KI SARAI	48135	LACHHIRAMPUR	193520	JAMALPUR MAFI	762	989	336,260.00	235,382.00	100,878.00
4685	AZAMGARH	RANI KI SARAI	48135	LACHHIRAMPUR	193527	LACHHIRAMPUR	1177	1528	519,520.00	363,664.00	155,856.00
4686	AZAMGARH	RANI KI SARAI	48135	LACHHIRAMPUR	193519	TODARPUR PALTANRAI	227	295	100,300.00	70,210.00	30,090.00
4687	AZAMGARH	RANI KI SARAI	272307	MALIK HUSHENPUR	193499	MALIK HUSAINPUR	828	1075	365,500.00	255,850.00	109,650.00
4688	AZAMGARH	RANI KI SARAI	272307	MALIK HUSHENPUR	193497	SHAH KHUDDANPUR	524	680	231,200.00	161,840.00	69,360.00
4689	AZAMGARH	RANI KI SARAI	272307	MALIK HUSHENPUR	193496	SHAMBHU AYEEMA OR SHAMBHOPU AY	502	652	221,680.00	155,176.00	66,504.00
4690	AZAMGARH	RANI KI SARAI	48137	MALIK SHAHPUR	193471	HARI KISHANPUR	224	291	98,940.00	69,258.00	29,682.00
4691	AZAMGARH	RANI KI SARAI	48137	MALIK SHAHPUR	193472	MALIK SEHPUR	1136	1475	501,500.00	351,050.00	150,450.00
4692	AZAMGARH	RANI KI SARAI	272314	MAZBHITA	194539	MAZBHITA	621	806	274,040.00	191,828.00	82,212.00
4693	AZAMGARH	RANI KI SARAI	272314	MAZBHITA	194535	RAJA PATTI	292	379	128,860.00	90,202.00	38,658.00
4694	AZAMGARH	RANI KI SARAI	272314	MAZBHITA	194537	RAMGHAT	99	129	43,860.00	30,702.00	13,158.00
4695	AZAMGARH	RANI KI SARAI	48143	MOMARIJPUR	193516	CHAK MURLIDHAR	248	322	109,480.00	76,636.00	32,844.00
4696	AZAMGARH	RANI KI SARAI	48143	MOMARIJPUR	193513	CHAKSAMS	280	364	123,760.00	86,632.00	37,128.00
4697	AZAMGARH	RANI KI SARAI	48143	MOMARIJPUR	193515	MIRPUR URF MOMAREJPUR OR MUMAR	509	661	224,740.00	157,318.00	67,422.00
4698	AZAMGARH	RANI KI SARAI	48143	MOMARIJPUR	193514	SHESHPUR SHAH	47	61	20,740.00	14,518.00	6,222.00
4699	AZAMGARH	RANI KI SARAI	272309	MURADABAD	194511	FATTU PATTI	523	679	230,860.00	161,602.00	69,258.00
4700	AZAMGARH	RANI KI SARAI	272309	MURADABAD	194509	MURADABAD	746	969	329,460.00	230,622.00	98,838.00
4701	AZAMGARH	RANI KI SARAI	272309	MURADABAD	194512	NARHARPUR	239	310	105,400.00	73,780.00	31,620.00
4702	AZAMGARH	RANI KI SARAI	48145	NADAULI	194467	NADAULI	1093	1419	482,460.00	337,722.00	144,738.00
4703	AZAMGARH	RANI KI SARAI	48145	NADAULI	194470	PYARE PATTI	100	130	44,200.00	30,940.00	13,260.00
4704	AZAMGARH	RANI KI SARAI	48145	NADAULI	194468	RAGHUNATHPUR	419	544	184,960.00	129,472.00	55,488.00

SNo.	District Name	Block Name	LGD Gram Panchayat	Gram Panchayat Name	LGD Village Code	Village Name	TOT_P_2011	Projected Population 2023	Total fund	SBM fund (70 %)	CFC (30%)
1	2	3	4	5	6	7	8	9	10	11	12
4705	AZAMGARH	RANI KI SARAI	272317	NATTHUPUR	193529	NATHUPUR	765	993	337,620.00	236,334.00	101,286.00
4706	AZAMGARH	RANI KI SARAI	272317	NATTHUPUR	193509	TANDWA BARAMADPUR	421	547	185,980.00	130,186.00	55,794.00
4707	AZAMGARH	RANI KI SARAI	48147	PANDAHA	193465	BASHI	526	683	232,220.00	162,554.00	69,666.00
4708	AZAMGARH	RANI KI SARAI	48147	PANDAHA	193467	BIBIPUR	315	409	139,060.00	97,342.00	41,718.00
4709	AZAMGARH	RANI KI SARAI	48147	PANDAHA	193468	CHAK ANDHORI	5	6	2,040.00	1,428.00	612.00
4710	AZAMGARH	RANI KI SARAI	48147	PANDAHA	193466	PANDAHA	770	1000	340,000.00	238,000.00	102,000.00
4711	AZAMGARH	RANI KI SARAI	48148	RANIPUR	194526	CHACK ALI	117	152	51,680.00	36,176.00	15,504.00
4712	AZAMGARH	RANI KI SARAI	48148	RANIPUR	194538	CHACK NONIYA	161	209	71,060.00	49,742.00	21,318.00
4713	AZAMGARH	RANI KI SARAI	48148	RANIPUR	194540	CHUNHATA	718	932	316,880.00	221,816.00	95,064.00
4714	AZAMGARH	RANI KI SARAI	48148	RANIPUR	194534	DURJANPUR	251	326	110,840.00	77,588.00	33,252.00
4715	AZAMGARH	RANI KI SARAI	48148	RANIPUR	194520	KHALI PHATPUR	482	626	212,840.00	148,988.00	63,852.00
4716	AZAMGARH	RANI KI SARAI	48148	RANIPUR	194521	RANIPUR	613	796	270,640.00	189,448.00	81,192.00
4717	AZAMGARH	RANI KI SARAI	48152	SALEHPUR	194466	MRUFPUR HADIALI	281	365	124,100.00	86,870.00	37,230.00
4718	AZAMGARH	RANI KI SARAI	48152	SALEHPUR	194460	PAHIYAPUR	497	645	219,300.00	153,510.00	65,790.00
4719	AZAMGARH	RANI KI SARAI	48152	SALEHPUR	194464	RAMPUR	105	136	46,240.00	32,368.00	13,872.00
4720	AZAMGARH	RANI KI SARAI	48152	SALEHPUR	194459	SALEHPUR	736	956	325,040.00	227,528.00	97,512.00
4721	AZAMGARH	RANI KI SARAI	272318	SARAIPOHI	194469	ANANTPUR	559	726	246,840.00	172,788.00	74,052.00
4722	AZAMGARH	RANI KI SARAI	272318	SARAIPOHI	194472	ANJORI KARIM	44	57	19,380.00	13,566.00	5,814.00
4723	AZAMGARH	RANI KI SARAI	272318	SARAIPOHI	194473	MAHRANI	214	278	94,520.00	66,164.00	28,356.00
4724	AZAMGARH	RANI KI SARAI	272318	SARAIPOHI	194471	SARAI POHI	1169	1518	516,120.00	361,284.00	154,836.00
4725	AZAMGARH	RANI KI SARAI	272179	SHAHIGADHA	193537	SHAHI GARHA	999	1297	440,980.00	308,686.00	132,294.00
4726	AZAMGARH	RANI KI SARAI	272310	SHESHPUR	194506	BARANPUR	181	235	79,900.00	55,930.00	23,970.00
4727	AZAMGARH	RANI KI SARAI	272310	SHESHPUR	194507	CHAK VAKA FARANJAD ALI	187	243	82,620.00	57,834.00	24,786.00
4728	AZAMGARH	RANI KI SARAI	272310	SHESHPUR	194508	CHAKRONWA	327	425	144,500.00	101,150.00	43,350.00
4729	AZAMGARH	RANI KI SARAI	272310	SHESHPUR	194504	SHEKHPUR	916	1189	404,260.00	282,982.00	121,278.00
4730	AZAMGARH	RANI KI SARAI	48160	SHRIKANTPUR	194448	BARKOLA	535	695	236,300.00	165,410.00	70,890.00
4731	AZAMGARH	RANI KI SARAI	48160	SHRIKANTPUR	194449	KOTWALIPUR	347	451	153,340.00	107,338.00	46,002.00
4732	AZAMGARH	RANI KI SARAI	48160	SHRIKANTPUR	194447	SRI KANTPUR	604	784	266,560.00	186,592.00	79,968.00
4733	AZAMGARH	RANI KI SARAI	272178	TEKMALPUR	193460	SARAI JAGARNATH	592	769	261,460.00	183,022.00	78,438.00
4734	AZAMGARH	RANI KI SARAI	272178	TEKMALPUR	193461	TEKMALPUR	643	835	283,900.00	198,730.00	85,170.00
4735	AZAMGARH	SATHIYAON	272068	AMURHI	193777	AMMUARI	1026	1332	452,880.00	317,016.00	135,864.00
4736	AZAMGARH	Sathiyaw	48166	Asaur	193779	ASAUUR	2464	3199	1,087,660.00	761,362.00	326,298.00
4737	AZAMGARH	SATHIYAON	48171	BASAUODHA	193804	BASAUODHA	619	804	273,360.00	191,352.00	82,008.00
4738	AZAMGARH	SATHIYAON	48171	BASAUODHA	193803	BHITARI	875	1136	386,240.00	270,368.00	115,872.00
4739	AZAMGARH	SATHIYAON	48171	BASAUODHA	193809	SARAI PHIROJ	108	140	47,600.00	33,320.00	14,280.00
4740	AZAMGARH	SATHIYAON	48172	BASTI	193861	BASTI	940	1221	415,140.00	290,598.00	124,542.00
4741	AZAMGARH	SATHIYAON	48172	BASTI	193870	CHAK BASTI	109	142	48,280.00	33,796.00	14,484.00
4742	AZAMGARH	SATHIYAON	48177	CHAK SIKARI	194083	CHACK SICKTHI	8820	11452	8,073,660.00	5,651,562.00	2,422,098.00
4743	AZAMGARH	SATHIYAON	271824	CHAK TAGE	193825	CHAK TAAJYA	1082	1405	477,700.00	334,390.00	143,310.00
4744	AZAMGARH	SATHIYAON	48185	DEVKALI KHALSA	193798	DAVEKAL AIMA	852	1106	376,040.00	263,228.00	112,812.00
4745	AZAMGARH	SATHIYAON	48181	DEVKALI TARAN	193791	DAVEKALI DHARMA	168	218	74,120.00	51,884.00	22,236.00
4746	AZAMGARH	SATHIYAON	48181	DEVKALI TARAN	193789	DAVEKALI KATIVE	193	251	85,340.00	59,738.00	25,602.00

SNo.	District Name	Block Name	LGD Gram Panchayat	Gram Panchayat Name	LGD Village Code	Village Name	TOT_P_2011	Projected Population 2023	Total fund	SBM fund (70 %)	CFC (30%)
1	2	3	4	5	6	7	8	9	10	11	12
4747	AZAMGARH	SATHIYAON	48181	DEVKALI TARAN	193787	DAVEKALI TARAN	1125	1461	496,740.00	347,718.00	149,022.00
4748	AZAMGARH	SATHIYAON	48210	GAJHARA	193811	DAMODERPUR	980	1272	432,480.00	302,736.00	129,744.00
4749	AZAMGARH	SATHIYAON	48210	GAJHARA	193810	GHAGHRA	6215	8070	5,689,350.00	3,982,545.00	1,706,805.00
4750	AZAMGARH	SATHIYAON	48190	IBRAHIMPUR	193782	BHARULIYA	256	332	112,880.00	79,016.00	33,864.00
4751	AZAMGARH	SATHIYAON	48190	IBRAHIMPUR	194086	IBRAHIMPUR	7853	10196	7,188,180.00	5,031,726.00	2,156,454.00
4752	AZAMGARH	SATHIYAON	48190	IBRAHIMPUR	193783	JALALPUR	728	945	321,300.00	224,910.00	96,390.00
4753	AZAMGARH	SATHIYAON	271843	KADIPUR USARI	193857	KADI PUR USARI	1017	1320	448,800.00	314,160.00	134,640.00
4754	AZAMGARH	SATHIYAON	48193	KARPIYA	193860	BHUSURI	1102	1431	486,540.00	340,578.00	145,962.00
4755	AZAMGARH	SATHIYAON	48193	KARPIYA	193858	KARPIAYA	787	1022	347,480.00	243,236.00	104,244.00
4756	AZAMGARH	SATHIYAON	271828	KUKUDIPUR	193822	KUKARIPUR	1091	1417	481,780.00	337,246.00	144,534.00
4757	AZAMGARH	SATHIYAON	48201	MAHRUPUR	193847	MAHRUPU	1105	1435	487,900.00	341,530.00	146,370.00
4758	AZAMGARH	SATHIYAON	48219	NASIRUDDINPUR	193824	KORAWA BABU	54	70	23,800.00	16,660.00	7,140.00
4759	AZAMGARH	SATHIYAON	48219	NASIRUDDINPUR	193854	MARUKHAPUR	280	364	123,760.00	86,632.00	37,128.00
4760	AZAMGARH	SATHIYAON	48219	NASIRUDDINPUR	193855	NASIRUDDNPUR	839	1089	370,260.00	259,182.00	111,078.00
4761	AZAMGARH	SATHIYAON	48212	OJHAULI	193767	MIRJAPUR	517	671	228,140.00	159,698.00	68,442.00
4762	AZAMGARH	SATHIYAON	271811	PYAREPUR	193801	PYAREPUR	958	1244	422,960.00	296,072.00	126,888.00
4763	AZAMGARH	SATHIYAON	271811	PYAREPUR	193800	TARIKHAN	623	809	275,060.00	192,542.00	82,518.00
4764	AZAMGARH	SATHIYAON	271820	RAGHUNATHPUR	193840	KHUJHIA	561	728	247,520.00	173,264.00	74,256.00
4765	AZAMGARH	SATHIYAON	271820	RAGHUNATHPUR	193841	RAGHU NATH PUR	707	918	312,120.00	218,484.00	93,636.00
4766	AZAMGARH	SATHIYAON	271818	SARDARPUR RAJPUT	193834	SARDAR PUR RAJPUT	1156	1501	510,340.00	357,238.00	153,102.00
4767	AZAMGARH	SATHIYAON	48226	SATHIYAON	194084	SATHIYAON	6225	8083	5,698,515.00	3,988,960.50	1,709,554.50
4768	AZAMGARH	SATHIYAON	48229	SIKANDARPUR	193750	DAYAL PATTI	79	103	35,020.00	24,514.00	10,506.00
4769	AZAMGARH	SATHIYAON	48229	SIKANDARPUR	193749	IBRAHIMPUR	638	828	281,520.00	197,064.00	84,456.00
4770	AZAMGARH	SATHIYAON	48229	SIKANDARPUR	193747	SIKANDARPUR	1147	1489	506,260.00	354,382.00	151,878.00
4771	AZAMGARH	SATHIYAON	271812	SONAWAR	193733	SONAWAR	929	1206	410,040.00	287,028.00	123,012.00
4772	AZAMGARH	TAHBARPUR	271915	AVATI	193425	AUTI	709	921	313,140.00	219,198.00	93,942.00
4773	AZAMGARH	TAHBARPUR	271915	AVATI	193424	RAVAN PUR	435	565	192,100.00	134,470.00	57,630.00
4774	AZAMGARH	TAHBARPUR	48243	BEGPUR KHALSA	194241	BAGPUR AEIMA	763	991	336,940.00	235,858.00	101,082.00
4775	AZAMGARH	TAHBARPUR	48243	BEGPUR KHALSA	194239	BAGPUR KHALSA	1064	1382	469,880.00	328,916.00	140,964.00
4776	AZAMGARH	TAHBARPUR	48243	BEGPUR KHALSA	194242	MOALNAPUR	353	458	155,720.00	109,004.00	46,716.00
4777	AZAMGARH	TAHBARPUR	48243	BEGPUR KHALSA	194240	MUSJEED	71	92	31,280.00	21,896.00	9,384.00
4778	AZAMGARH	TAHBARPUR	48257	BELAWA DHARAMDASPUR	194107	BELWA BISHUN PUR	1015	1318	448,120.00	313,684.00	134,436.00
4779	AZAMGARH	TAHBARPUR	48257	BELAWA DHARAMDASPUR	194106	DEVKALI	352	457	155,380.00	108,766.00	46,614.00
4780	AZAMGARH	TAHBARPUR	48257	BELAWA DHARAMDASPUR	194105	DHARM DAS PUR	408	530	180,200.00	126,140.00	54,060.00
4781	AZAMGARH	TAHBARPUR	271851	BHANIPUR	194234	BHANIPUR	452	587	199,580.00	139,706.00	59,874.00
4782	AZAMGARH	TAHBARPUR	271851	BHANIPUR	194232	MANAPATTY	72	93	31,620.00	22,134.00	9,486.00
4783	AZAMGARH	TAHBARPUR	271851	BHANIPUR	194235	SARPUR	297	386	131,240.00	91,868.00	39,372.00
4784	AZAMGARH	TAHBARPUR	271851	BHANIPUR	194233	SHHADATPUR	341	443	150,620.00	105,434.00	45,186.00
4785	AZAMGARH	TAHBARPUR	48244	BHILAULI KHALSA	194225	BHILAULI AIMA	325	422	143,480.00	100,436.00	43,044.00
4786	AZAMGARH	TAHBARPUR	48244	BHILAULI KHALSA	194226	BHILAULI KHALSA	845	1097	372,980.00	261,086.00	111,894.00
4787	AZAMGARH	TAHBARPUR	48244	BHILAULI KHALSA	194229	CHACK MAJANU	785	1019	346,460.00	242,522.00	103,938.00
4788	AZAMGARH	TAHBARPUR	48244	BHILAULI KHALSA	194224	CHZCK JALAL	81	105	35,700.00	24,990.00	10,710.00

SNo.	District Name	Block Name	LGD Gram Panchayat	Gram Panchayat Name	LGD Village Code	Village Name	TOT_P_2011	Projected Population 2023	Total fund	SBM fund (70 %)	CFC (30%)
1	2	3	4	5	6	7	8	9	10	11	12
4789	AZAMGARH	TAHBARPUR	48244	BHILAULI KHALSA	194231	GOKULPUR AIMA	117	152	51,680.00	36,176.00	15,504.00
4790	AZAMGARH	TAHBARPUR	48244	BHILAULI KHALSA	194222	RAMANI PUR	692	898	305,320.00	213,724.00	91,596.00
4791	AZAMGARH	TAHBARPUR	48245	BHIMAL PATTI	194091	BHIMAL PATTI	969	1258	427,720.00	299,404.00	128,316.00
4792	AZAMGARH	TAHBARPUR	48245	BHIMAL PATTI	194099	NARSINGH PUR	151	196	66,640.00	46,648.00	19,992.00
4793	AZAMGARH	TAHBARPUR	271911	DASUPATTI	194245	DASU PATTI	974	1265	430,100.00	301,070.00	129,030.00
4794	AZAMGARH	TAHBARPUR	271911	DASUPATTI	194246	RUDRAMANPUR	323	419	142,460.00	99,722.00	42,738.00
4795	AZAMGARH	TAHBARPUR	48259	GADAHAN BUJORG	194172	GADAHAN BUJORG	1091	1417	481,780.00	337,246.00	144,534.00
4796	AZAMGARH	TAHBARPUR	48259	GADAHAN BUJORG	194173	MAJHUWA	178	231	78,540.00	54,978.00	23,562.00
4797	AZAMGARH	TAHBARPUR	48260	GADAHAN KHURD	194170	GADAHAN KHURD	1158	1504	511,360.00	357,952.00	153,408.00
4798	AZAMGARH	TAHBARPUR	271845	GADHWA	194098	GHADHWA	1137	1476	501,840.00	351,288.00	150,552.00
4799	AZAMGARH	TAHBARPUR	48294	NARSINGH IBRAHIMPUR	194089	IBRAHIM PUR	1059	1375	467,500.00	327,250.00	140,250.00
4800	AZAMGARH	TAHBARPUR	48265	ISARPUR KHAS	194213	BIBALPUR	106	138	46,920.00	32,844.00	14,076.00
4801	AZAMGARH	TAHBARPUR	48265	ISARPUR KHAS	194210	CHATURPUR	215	279	94,860.00	66,402.00	28,458.00
4802	AZAMGARH	TAHBARPUR	48265	ISARPUR KHAS	194209	ISARPAR KHAS	1056	1371	466,140.00	326,298.00	139,842.00
4803	AZAMGARH	TAHBARPUR	48265	ISARPUR KHAS	194208	NAKHIPUR	53	69	23,460.00	16,422.00	7,038.00
4804	AZAMGARH	TAHBARPUR	48265	ISARPUR KHAS	194212	PALIA KHAS	205	266	90,440.00	63,308.00	27,132.00
4805	AZAMGARH	TAHBARPUR	48265	ISARPUR KHAS	194214	YADAV PUR	49	64	21,760.00	15,232.00	6,528.00
4806	AZAMGARH	TAHBARPUR	48265	ISARPUR KHAS	194211	ZAMEEN PALIA	88	114	38,760.00	27,132.00	11,628.00
4807	AZAMGARH	TAHBARPUR	48267	JAMIN WARI	194206	ZAMIN WARI	1073	1393	473,620.00	331,534.00	142,086.00
4808	AZAMGARH	TAHBARPUR	48268	JANKIPUR	193426	AHIYAYEE	343	445	151,300.00	105,910.00	45,390.00
4809	AZAMGARH	TAHBARPUR	48268	JANKIPUR	193423	JANKI PUR	758	984	334,560.00	234,192.00	100,368.00
4810	AZAMGARH	TAHBARPUR	48268	JANKIPUR	193422	MADANPUR	254	330	112,200.00	78,540.00	33,660.00
4811	AZAMGARH	TAHBARPUR	48270	KHADA RAMPUR	194097	AATA PATTI	118	153	52,020.00	36,414.00	15,606.00
4812	AZAMGARH	TAHBARPUR	48270	KHADA RAMPUR	194092	BARTANI	329	427	145,180.00	101,626.00	43,554.00
4813	AZAMGARH	TAHBARPUR	48270	KHADA RAMPUR	194095	KHADA RAMPUR	654	849	288,660.00	202,062.00	86,598.00
4814	AZAMGARH	TAHBARPUR	48270	KHADA RAMPUR	194093	PANIYAGAUR	459	596	202,640.00	141,848.00	60,792.00
4815	AZAMGARH	TAHBARPUR	48282	LERUA	193434	FATTEPUR	618	802	272,680.00	190,876.00	81,804.00
4816	AZAMGARH	TAHBARPUR	48282	LERUA	193433	LEDUWA	1013	1315	447,100.00	312,970.00	134,130.00
4817	AZAMGARH	TAHBARPUR	271849	MAKDUMPUR	194126	BISHUN PUR	146	190	64,600.00	45,220.00	19,380.00
4818	AZAMGARH	TAHBARPUR	271849	MAKDUMPUR	194122	INARE PUR	502	652	221,680.00	155,176.00	66,504.00
4819	AZAMGARH	TAHBARPUR	271849	MAKDUMPUR	194127	MAKADUM PUR	719	934	317,560.00	222,292.00	95,268.00
4820	AZAMGARH	TAHBARPUR	48286	MANIKPUR	193419	AURANGA BAD	475	617	209,780.00	146,846.00	62,934.00
4821	AZAMGARH	TAHBARPUR	48286	MANIKPUR	193421	HUSHENPUR	611	793	269,620.00	188,734.00	80,886.00
4822	AZAMGARH	TAHBARPUR	48286	MANIKPUR	193420	MANIKPUR	833	1082	367,880.00	257,516.00	110,364.00
4823	AZAMGARH	TAHBARPUR	48293	NANHUPUR	194143	NANHUPUR	1032	1340	455,600.00	318,920.00	136,680.00
4824	AZAMGARH	TAHBARPUR	48293	NANHUPUR	194145	ZAMEEN ISARPAR	871	1131	384,540.00	269,178.00	115,362.00
4825	AZAMGARH	TAHBARPUR	48264	IBRAHIMPUR	194113	AATAPUR	779	1011	343,740.00	240,618.00	103,122.00
4826	AZAMGARH	TAHBARPUR	48264	IBRAHIMPUR	194115	IBRAHIM PUR	762	989	336,260.00	235,382.00	100,878.00
4827	AZAMGARH	TAHBARPUR	48264	IBRAHIMPUR	194114	RAMPUR	479	622	211,480.00	148,036.00	63,444.00
4828	AZAMGARH	TAHBARPUR	48296	NAVAPURA	194181	NAWAPURA	1188	1543	524,620.00	367,234.00	157,386.00
4829	AZAMGARH	TAHBARPUR	48296	NAVAPURA	194179	SHAWARUPUR	206	267	90,780.00	63,546.00	27,234.00
4830	AZAMGARH	TAHBARPUR	48297	NEWADA	194177	NEWADA	1175	1526	518,840.00	363,188.00	155,652.00

SNo.	District Name	Block Name	LGD Gram Panchayat	Gram Panchayat Name	LGD Village Code	Village Name	TOT_P_2011	Projected Population 2023	Total fund	SBM fund (70 %)	CFC (30%)
1	2	3	4	5	6	7	8	9	10	11	12
4831	AZAMGARH	TAHBARPUR	48297	NEWADA	194178	SEAMMOPUR	620	805	273,700.00	191,590.00	82,110.00
4832	AZAMGARH	TAHBARPUR	48304	RAGHUNATHPUR	194146	HAJARAPUR	356	462	157,080.00	109,956.00	47,124.00
4833	AZAMGARH	TAHBARPUR	48304	RAGHUNATHPUR	194141	KABIRPUR	40	52	17,680.00	12,376.00	5,304.00
4834	AZAMGARH	TAHBARPUR	48304	RAGHUNATHPUR	194142	RAGHNATHPUR	1178	1530	520,200.00	364,140.00	156,060.00
4835	AZAMGARH	TAHBARPUR	48310	SIKANDERPUR AHIIAI	194108	AHIYAI	512	665	226,100.00	158,270.00	67,830.00
4836	AZAMGARH	TAHBARPUR	48310	SIKANDERPUR AHIIAI	194109	SIKANDAR PUR	862	1119	380,460.00	266,322.00	114,138.00
4837	AZAMGARH	TAHBARPUR	48311	SORHARI KULKULA	194207	CHAKDAUDA	74	96	32,640.00	22,848.00	9,792.00
4838	AZAMGARH	TAHBARPUR	48311	SORHARI KULKULA	194198	KU;LKULA	356	462	157,080.00	109,956.00	47,124.00
4839	AZAMGARH	TAHBARPUR	48311	SORHARI KULKULA	194200	NURUDINPUR	361	469	159,460.00	111,622.00	47,838.00
4840	AZAMGARH	TAHBARPUR	48311	SORHARI KULKULA	194199	SORHARI	802	1041	353,940.00	247,758.00	106,182.00
4841	AZAMGARH	TAHBARPUR	271916	SURIYADIH	194169	SRI KANTPUR	369	479	162,860.00	114,002.00	48,858.00
4842	AZAMGARH	TAHBARPUR	271916	SURIYADIH	194171	SURYA DEH	893	1159	394,060.00	275,842.00	118,218.00
4843	AZAMGARH	TARWA	48318	ASDHIRPUR	196046	ASHAPUR	79	103	35,020.00	24,514.00	10,506.00
4844	AZAMGARH	TARWA	48318	ASDHIRPUR	196044	ASUDHIRPUR	1156	1501	510,340.00	357,238.00	153,102.00
4845	AZAMGARH	TARWA	48318	ASDHIRPUR	196045	BACHCHOOPUR	876	1137	386,580.00	270,606.00	115,974.00
4846	AZAMGARH	TARWA	48318	ASDHIRPUR	196047	BADAULA	36	47	15,980.00	11,186.00	4,794.00
4847	AZAMGARH	TARWA	48324	BAREHATA	195734	ABBASPUR	362	470	159,800.00	111,860.00	47,940.00
4848	AZAMGARH	TARWA	48324	BAREHATA	195728	BAHLOLPUR	762	989	336,260.00	235,382.00	100,878.00
4849	AZAMGARH	TARWA	48324	BAREHATA	195727	FEROZPUR	606	787	267,580.00	187,306.00	80,274.00
4850	AZAMGARH	TARWA	48324	BAREHATA	195733	MUDEHARI	423	549	186,660.00	130,662.00	55,998.00
4851	AZAMGARH	TARWA	48324	BAREHATA	195731	SULATANPUR	481	625	212,500.00	148,750.00	63,750.00
4852	AZAMGARH	TARWA	48324	BAREHATA	195730	VAREHTA	1150	1493	507,620.00	355,334.00	152,286.00
4853	AZAMGARH	TARWA	48325	BELA	195719	BELA	1087	1411	479,740.00	335,818.00	143,922.00
4854	AZAMGARH	TARWA	48325	BELA	195710	SULTANIPUR	599	778	264,520.00	185,164.00	79,356.00
4855	AZAMGARH	TARWA	48327	BHAGWANPUR	195984	BHAGWANPUR	1030	1337	454,580.00	318,206.00	136,374.00
4856	AZAMGARH	TARWA	48327	BHAGWANPUR	195982	BHAVRAJPUR	533	692	235,280.00	164,696.00	70,584.00
4857	AZAMGARH	TARWA	48328	BHARPUR PICHHAVAR	195653	BHARPUR PICHHVAR	623	809	275,060.00	192,542.00	82,518.00
4858	AZAMGARH	TARWA	48328	BHARPUR PICHHAVAR	195652	HABATPUR	462	600	204,000.00	142,800.00	61,200.00
4859	AZAMGARH	TARWA	48330	BHITI	196056	BHITE	942	1223	415,820.00	291,074.00	124,746.00
4860	AZAMGARH	TARWA	48330	BHITI	196052	JAYCHANDPUR	393	510	173,400.00	121,380.00	52,020.00
4861	AZAMGARH	TARWA	48330	BHITI	196058	MERUPUR	245	318	108,120.00	75,684.00	32,436.00
4862	AZAMGARH	TARWA	48330	BHITI	196055	PAHGAGDAV	108	140	47,600.00	33,320.00	14,280.00
4863	AZAMGARH	TARWA	271922	BIRPUR	195966	BEERPUR	1026	1332	452,880.00	317,016.00	135,864.00
4864	AZAMGARH	TARWA	48333	CHAUBAH	195688	CHAUWAH	1020	1324	450,160.00	315,112.00	135,048.00
4865	AZAMGARH	TARWA	48333	CHAUBAH	195687	DEVNATHPUR	667	866	294,440.00	206,108.00	88,332.00
4866	AZAMGARH	TARWA	48335	CHILLUPUR	195631	BENAKI	377	489	166,260.00	116,382.00	49,878.00
4867	AZAMGARH	TARWA	48335	CHILLUPUR	195629	CHILUPUR	660	857	291,380.00	203,966.00	87,414.00
4868	AZAMGARH	TARWA	48335	CHILLUPUR	195630	KUKURIPUR	67	87	29,580.00	20,706.00	8,874.00
4869	AZAMGARH	TARWA	271929	DARROPUR	196004	TANDWA	195	253	86,020.00	60,214.00	25,806.00
4870	AZAMGARH	TARWA	271960	DUHURU	195672	DUHARU	636	826	280,840.00	196,588.00	84,252.00
4871	AZAMGARH	TARWA	271960	DUHURU	195673	SARAWANPUR	420	545	185,300.00	129,710.00	55,590.00
4872	AZAMGARH	TARWA	271963	GANGWAL	195622	DHAJAWAL	592	769	261,460.00	183,022.00	78,438.00

SNo.	District Name	Block Name	LGD Gram Panchayat	Gram Panchayat Name	LGD Village Code	Village Name	TOT_P_2011	Projected Population 2023	Total fund	SBM fund (70 %)	CFC (30%)
1	2	3	4	5	6	7	8	9	10	11	12
4873	AZAMGARH	TARWA	271963	GANGWAL	195621	GANGWAL	769	998	339,320.00	237,524.00	101,796.00
4874	AZAMGARH	TARWA	48344	JAGDISHPUR URF CHAUR	195702	JAGDEESHPUR CHAUR	985	1279	434,860.00	304,402.00	130,458.00
4875	AZAMGARH	TARWA	48344	JAGDISHPUR URF CHAUR	195701	PADRI	561	728	247,520.00	173,264.00	74,256.00
4876	AZAMGARH	TARWA	48345	JAMINSAKAT	195670	JAMIN SAKET	456	592	201,280.00	140,896.00	60,384.00
4877	AZAMGARH	TARWA	48345	JAMINSAKAT	195671	KHIJIRPUR	270	351	119,340.00	83,538.00	35,802.00
4878	AZAMGARH	TARWA	48345	JAMINSAKAT	195668	MOKALPUR	205	266	90,440.00	63,308.00	27,132.00
4879	AZAMGARH	TARWA	48345	JAMINSAKAT	195674	NIHULA	720	935	317,900.00	222,530.00	95,370.00
4880	AZAMGARH	TARWA	48346	JAMUDIH	195704	JAMUN DEEH	1054	1369	465,460.00	325,822.00	139,638.00
4881	AZAMGARH	TARWA	48346	JAMUDIH	195703	RASULPUR	159	206	70,040.00	49,028.00	21,012.00
4882	AZAMGARH	TARWA	48350	JUWA	196002	JUWA	1068	1387	471,580.00	330,106.00	141,474.00
4883	AZAMGARH	TARWA	48350	JUWA	196003	KATHOULI	110	143	48,620.00	34,034.00	14,586.00
4884	AZAMGARH	TARWA	271926	KASBA PAHALWANPUR	195997	DEWARAPUR	485	630	214,200.00	149,940.00	64,260.00
4885	AZAMGARH	TARWA	271926	KASBA PAHALWANPUR	195998	KASBA PEHLWANPUR	657	853	290,020.00	203,014.00	87,006.00
4886	AZAMGARH	TARWA	48351	KHARAKA	195717	IBRAHIMPUR	136	177	60,180.00	42,126.00	18,054.00
4887	AZAMGARH	TARWA	48351	KHARAKA	195718	KHARGAHA	261	339	115,260.00	80,682.00	34,578.00
4888	AZAMGARH	TARWA	48351	KHARAKA	195716	KHRAKA	1058	1374	467,160.00	327,012.00	140,148.00
4889	AZAMGARH	TARWA	48351	KHARAKA	195711	NATHPUR	825	1071	364,140.00	254,898.00	109,242.00
4890	AZAMGARH	TARWA	271930	KOTA	196040	KOTA	1023	1328	451,520.00	316,064.00	135,456.00
4891	AZAMGARH	TARWA	48356	KURAHARA TEJSINGH	195634	KURAHARA TEJPUR	1054	1369	465,460.00	325,822.00	139,638.00
4892	AZAMGARH	TARWA	48356	KURAHARA TEJSINGH	195636	SUKHANAMPUR	730	948	322,320.00	225,624.00	96,696.00
4893	AZAMGARH	TARWA	48358	MAHUWAPAR	195663	MAHUWAPAR	1124	1459	496,060.00	347,242.00	148,818.00
4894	AZAMGARH	TARWA	48358	MAHUWAPAR	195664	MANUDEENPUR	214	278	94,520.00	66,164.00	28,356.00
4895	AZAMGARH	TARWA	271941	MATHBAIJNATHPUR	195686	NATH BAIJNATH PUR	1029	1336	454,240.00	317,968.00	136,272.00
4896	AZAMGARH	TARWA	48365	MUSAWA	195975	MUSWA	1106	1436	488,240.00	341,768.00	146,472.00
4897	AZAMGARH	TARWA	48366	NADAVA	195978	NADWA	1139	1479	502,860.00	352,002.00	150,858.00
4898	AZAMGARH	TARWA	48366	NADAVA	195976	SHISHADI	433	562	191,080.00	133,756.00	57,324.00
4899	AZAMGARH	TARWA	271925	NARAYANPURR	195986	NARAYANPUR	876	1137	386,580.00	270,606.00	115,974.00
4900	AZAMGARH	TARWA	271925	NARAYANPURR	195985	PRAJAPATIPUR	201	261	88,740.00	62,118.00	26,622.00
4901	AZAMGARH	TARWA	48368	NOORPUR URF BHUAARPUR	195705	UMARI	826	1072	364,480.00	255,136.00	109,344.00
4902	AZAMGARH	TARWA	271936	PARSINIYA	195682	PARASIN KHURD	125	162	55,080.00	38,556.00	16,524.00
4903	AZAMGARH	TARWA	271936	PARSINIYA	195680	PARASINIYA	793	1030	350,200.00	245,140.00	105,060.00
4904	AZAMGARH	TARWA	271936	PARSINIYA	195681	RAGHUVVEER PUR	254	330	112,200.00	78,540.00	33,660.00
4905	AZAMGARH	TARWA	271928	PITTHAURPUR	195999	HOLPURRASTI	467	606	206,040.00	144,228.00	61,812.00
4906	AZAMGARH	TARWA	271928	PITTHAURPUR	196001	PITTHOURPUR	958	1244	422,960.00	296,072.00	126,888.00
4907	AZAMGARH	TARWA	48371	RAMPUR ZAMINPALHAN	195690	RAMPUR JAMEEN PALHAN	1134	1472	500,480.00	350,336.00	150,144.00
4908	AZAMGARH	TARWA	48372	RASANDA	196024	ARAJI MERU PUR	539	700	238,000.00	166,600.00	71,400.00
4909	AZAMGARH	TARWA	48372	RASANDA	196023	ASMAL PUR	395	513	174,420.00	122,094.00	52,326.00
4910	AZAMGARH	TARWA	48372	RASANDA	196022	GOPAL PUR	177	230	78,200.00	54,740.00	23,460.00
4911	AZAMGARH	TARWA	48372	RASANDA	196018	PRASOTAM PUR	531	689	234,260.00	163,982.00	70,278.00
4912	AZAMGARH	TARWA	48372	RASANDA	196021	RASANDA	1105	1435	487,900.00	341,530.00	146,370.00
4913	AZAMGARH	TARWA	48375	ROVAPAR	195626	RAJJABPUR	570	740	251,600.00	176,120.00	75,480.00
4914	AZAMGARH	TARWA	48375	ROVAPAR	195628	RONWAPAR	857	1113	378,420.00	264,894.00	113,526.00

SNo.	District Name	Block Name	LGD Gram Panchayat	Gram Panchayat Name	LGD Village Code	Village Name	TOT_P_2011	Projected Population 2023	Total fund	SBM fund (70 %)	CFC (30%)
1	2	3	4	5	6	7	8	9	10	11	12
4915	AZAMGARH	TARWA	48375	ROVAPAR	195625	SHAHPUR	485	630	214,200.00	149,940.00	64,260.00
4916	AZAMGARH	TARWA	48376	SAKIA BAKIA	195676	NARAYAN PUR	822	1067	362,780.00	253,946.00	108,834.00
4917	AZAMGARH	TARWA	48376	SAKIA BAKIA	195650	SHAKIYA BAKIYA	815	1058	359,720.00	251,804.00	107,916.00
4918	AZAMGARH	TARWA	48376	SAKIA BAKIA	195648	THEGIPUR	166	216	73,440.00	51,408.00	22,032.00
4919	AZAMGARH	TARWA	271933	THATA DOYAM	196030	AMDAL PUR	82	106	36,040.00	25,228.00	10,812.00
4920	AZAMGARH	TARWA	271933	THATA DOYAM	196041	KHARAGPUR	178	231	78,540.00	54,978.00	23,562.00
4921	AZAMGARH	TARWA	271933	THATA DOYAM	196027	LAKHAN PUR	431	560	190,400.00	133,280.00	57,120.00
4922	AZAMGARH	TARWA	271933	THATA DOYAM	196028	THATHA DOYAM	647	840	285,600.00	199,920.00	85,680.00
4923	AZAMGARH	TARWA	271933	THATA DOYAM	196029	THATHA SODHAN	227	295	100,300.00	70,210.00	30,090.00
4924	AZAMGARH	TARWA	48385	TILKHARAPURA DANI	195637	KUREHARAPURADANI	450	584	198,560.00	138,992.00	59,568.00
4925	AZAMGARH	TARWA	48385	TILKHARAPURA DANI	195640	NARAWA	718	932	316,880.00	221,816.00	95,064.00
4926	AZAMGARH	TARWA	48385	TILKHARAPURA DANI	195638	TILKHARAPURA DANI	959	1245	423,300.00	296,310.00	126,990.00
4927	AZAMGARH	TARWA	48389	VIRNAIA	196037	BAGHARA AVVAL	864	1122	381,480.00	267,036.00	114,444.00
4928	AZAMGARH	TARWA	48389	VIRNAIA	196035	BAGHARA DOYAM	208	270	91,800.00	64,260.00	27,540.00
4929	AZAMGARH	TARWA	48389	VIRNAIA	196034	LOKAIPUR	321	417	141,780.00	99,246.00	42,534.00
4930	AZAMGARH	TARWA	48389	VIRNAIA	196033	TANDAYJAPTE	170	221	75,140.00	52,598.00	22,542.00
4931	AZAMGARH	TARWA	48389	VIRNAIA	196036	VIRNAIA	616	800	272,000.00	190,400.00	81,600.00
4932	AZAMGARH	THEKMA	272120	BAGPUR	195279	BAGPUR	939	1219	414,460.00	290,122.00	124,338.00
4933	AZAMGARH	THEKMA	272120	BAGPUR	195283	NUWAWA	651	845	287,300.00	201,110.00	86,190.00
4934	AZAMGARH	THEKMA	48398	BAHADURPUR	195212	BAHADURPUR	1072	1392	473,280.00	331,296.00	141,984.00
4935	AZAMGARH	THEKMA	48398	BAHADURPUR	195213	BARA CHAKVARA	198	257	87,380.00	61,166.00	26,214.00
4936	AZAMGARH	THEKMA	48398	BAHADURPUR	195215	CHAKMANARI	319	414	140,760.00	98,532.00	42,228.00
4937	AZAMGARH	THEKMA	272123	BALPUR	195192	BALPUR	699	908	308,720.00	216,104.00	92,616.00
4938	AZAMGARH	THEKMA	272123	BALPUR	195191	CHAKIYA	350	454	154,360.00	108,052.00	46,308.00
4939	AZAMGARH	THEKMA	271898	BARSAWAN	195260	BARASWA	606	787	267,580.00	187,306.00	80,274.00
4940	AZAMGARH	THEKMA	271898	BARSAWAN	195261	MADANPUR	417	541	183,940.00	128,758.00	55,182.00
4941	AZAMGARH	THEKMA	48407	BHAGWANPUR	195240	BHAGWANPUR	1013	1315	447,100.00	312,970.00	134,130.00
4942	AZAMGARH	THEKMA	48407	BHAGWANPUR	195221	GOPALPUR	597	775	263,500.00	184,450.00	79,050.00
4943	AZAMGARH	Thekma	48411	Bhopalpur	195210	BHOPALPUR	1198	1555	528,700.00	370,090.00	158,610.00
4944	AZAMGARH	THEKMA	48411	BHOPALPUR	195211	UMARIKALA	781	1014	344,760.00	241,332.00	103,428.00
4945	AZAMGARH	Thekma	48420	Erani	195245	ATTAPUR	719	934	317,560.00	222,292.00	95,268.00
4946	AZAMGARH	Thekma	48420	Erani	195242	ERANI	2300	2986	1,015,240.00	710,668.00	304,572.00
4947	AZAMGARH	THEKMA	48420	ERANI	195246	GADHWEPUR	365	474	161,160.00	112,812.00	48,348.00
4948	AZAMGARH	THEKMA	48420	ERANI	195244	SAMMOPUR	597	775	263,500.00	184,450.00	79,050.00
4949	AZAMGARH	THEKMA	271896	GARHA	195194	GADHA	1143	1484	504,560.00	353,192.00	151,368.00
4950	AZAMGARH	THEKMA	48426	HAJARE MALPUR	195182	GOSAIPUR	228	296	100,640.00	70,448.00	30,192.00
4951	AZAMGARH	THEKMA	48426	HAJARE MALPUR	195180	HAJAREMAKPUR	640	831	282,540.00	197,778.00	84,762.00
4952	AZAMGARH	THEKMA	48426	HAJARE MALPUR	195183	SANKLAPPUR	203	264	89,760.00	62,832.00	26,928.00
4953	AZAMGARH	THEKMA	48426	HAJARE MALPUR	195184	ZAMEEN KAROUNDA	344	447	151,980.00	106,386.00	45,594.00
4954	AZAMGARH	THEKMA	48434	KATAGHAR	195204	JALALPUR	221	287	97,580.00	68,306.00	29,274.00
4955	AZAMGARH	THEKMA	48434	KATAGHAR	195202	KATGHAR	1005	1305	443,700.00	310,590.00	133,110.00
4956	AZAMGARH	THEKMA	48434	KATAGHAR	195203	RAHUWA MUSTAPHABAD	757	983	334,220.00	233,954.00	100,266.00

SNo.	District Name	Block Name	LGD Gram Panchayat	Gram Panchayat Name	LGD Village Code	Village Name	TOT_P_2011	Projected Population 2023	Total fund	SBM fund (70 %)	CFC (30%)
1	2	3	4	5	6	7	8	9	10	11	12
4957	AZAMGARH	THEKMA	48437	KHARAT	195291	KHRAT	1073	1393	473,620.00	331,534.00	142,086.00
4958	AZAMGARH	THEKMA	48438	KHARGIPUR	195337	CHAK JALALPUR	163	212	72,080.00	50,456.00	21,624.00
4959	AZAMGARH	THEKMA	48438	KHARGIPUR	195338	KHARGIPUR	1178	1530	520,200.00	364,140.00	156,060.00
4960	AZAMGARH	THEKMA	48442	MAHAGUPUR	195228	BHITHUA	874	1135	385,900.00	270,130.00	115,770.00
4961	AZAMGARH	THEKMA	48442	MAHAGUPUR	195229	MAHGUPUR	1040	1350	459,000.00	321,300.00	137,700.00
4962	AZAMGARH	THEKMA	48449	PARASAULI	195318	AHIBARANPUR	118	153	52,020.00	36,414.00	15,606.00
4963	AZAMGARH	THEKMA	48449	PARASAULI	195320	AMBIKAPUR	215	279	94,860.00	66,402.00	28,458.00
4964	AZAMGARH	THEKMA	48449	PARASAULI	195321	HARINAMPUR	335	435	147,900.00	103,530.00	44,370.00
4965	AZAMGARH	THEKMA	48449	PARASAULI	195317	PARSAULY	720	935	317,900.00	222,530.00	95,370.00
4966	AZAMGARH	THEKMA	48449	PARASAULI	195319	SARAYA PARSAULY	568	737	250,580.00	175,406.00	75,174.00
4967	AZAMGARH	THEKMA	48451	PILAKHUWA	195297	DURGAPUR	300	390	132,600.00	92,820.00	39,780.00
4968	AZAMGARH	THEKMA	48451	PILAKHUWA	195295	PILKHUA	1074	1394	473,960.00	331,772.00	142,188.00
4969	AZAMGARH	THEKMA	48456	SADDO PATTI	195188	KHUBULLAH CHAK	245	318	108,120.00	75,684.00	32,436.00
4970	AZAMGARH	THEKMA	48456	SADDO PATTI	195186	SADDO PATTI	911	1183	402,220.00	281,554.00	120,666.00
4971	AZAMGARH	THEKMA	48456	SADDO PATTI	195187	SUJATPUR	290	377	128,180.00	89,726.00	38,454.00
4972	AZAMGARH	THEKMA	271913	SAHANU DIH	195292	SAHNUDIH	1111	1443	490,620.00	343,434.00	147,186.00
4973	AZAMGARH	THEKMA	48462	SHANKARPUR	195262	KANONA	591	767	260,780.00	182,546.00	78,234.00
4974	AZAMGARH	THEKMA	48462	SHANKARPUR	195263	SHANKARPUR	1031	1339	455,260.00	318,682.00	136,578.00
4975	AZAMGARH	THEKMA	48421	SHEKHPUR PATHANPUR	195233	GYASPUR	718	932	316,880.00	221,816.00	95,064.00
4976	AZAMGARH	THEKMA	48421	SHEKHPUR PATHANPUR	195231	SHEKHPUR PATHANPUR	764	992	337,280.00	236,096.00	101,184.00
4977	AZAMGARH	THEKMA	271897	SHEKHWALIA	195224	SHEKHWALIYA	1185	1539	523,260.00	366,282.00	156,978.00
4978	AZAMGARH	THEKMA	48465	TAJPUR	195196	JHIRUWA KAMALPUR	242	314	106,760.00	74,732.00	32,028.00
4979	AZAMGARH	THEKMA	48465	TAJPUR	195198	KHERA	250	325	110,500.00	77,350.00	33,150.00
4980	AZAMGARH	THEKMA	48465	TAJPUR	195197	SIDDHIPUR	318	413	140,420.00	98,294.00	42,126.00
4981	AZAMGARH	THEKMA	48465	TAJPUR	195195	TAJPUR	678	880	299,200.00	209,440.00	89,760.00
4982	AZAMGARH	THEKMA	271912	USARI KHURAMPUR	195281	MUKTIPUR	437	567	192,780.00	134,946.00	57,834.00
4983	AZAMGARH	THEKMA	271912	USARI KHURAMPUR	195285	USARI KHURAMPUR	859	1115	379,100.00	265,370.00	113,730.00
4984	Azamgarh	Azamgarh	47068	Rasulpur	193164	Rasulpur	1120	1454	494,360.00	346,052.00	148,308.00
4985	Azamgarh	Billariaganj	271983	Bhaawarraipatti Banka Rai	193094	Bhaawarraipatti Banka Rai	715	928	315,520.00	220,864.00	94,656.00
4986	Azamgarh	Jahanaganj	47285	Karisath	193962	Netapur	247	321	109,140.00	76,398.00	32,742.00
4987	Azamgarh	Jahanaganj	47286	Khanpur	194015	Bhikhampur	114	148	50,320.00	35,224.00	15,096.00
4988	Azamgarh	Jahanaganj	47297	Molanapur	194053	Molanapur	853	1108	376,720.00	263,704.00	113,016.00
4989	Azamgarh	Lalganj	47427	Hilalpur	195433	Hilalpur	333	432	146,880.00	102,816.00	44,064.00
4990	Azamgarh	Lalganj	47449	Nandapur	195546	Katghar nasrulla	190	247	83,980.00	58,786.00	25,194.00
4991	Azamgarh	Maharaj ganj	266324	Araji bairiya	192488	Araji hathiyagarh	157	204	69,360.00	48,552.00	20,808.00
4992	Azamgarh	Maharaj ganj	266324	Araji bairiya	192489	Araji ibrahim	98	127	43,180.00	30,226.00	12,954.00
4993	Azamgarh	Maharaj ganj	266324	Araji bairiya	192487	Arajee khokharjeet kazi	169	219	74,460.00	52,122.00	22,338.00
4994	Azamgarh	Maharaj ganj	266324	Araji bairiya	192492	Araji khokharjit govindlal	103	134	45,560.00	31,892.00	13,668.00
4995	Azamgarh	Maharaj ganj	266324	Araji bairiya	192461	Araji bairiya manjhariya Chhataur	51	66	22,440.00	15,708.00	6,732.00
4996	Azamgarh	Maharaj ganj	266324	Araji bairiya	192474	Arazi Tiwari	51	66	22,440.00	15,708.00	6,732.00
4997	Azamgarh	Maharaj ganj	47475	Arazi Badhaya chak	192501	Araji Bargdawa	50	65	22,100.00	15,470.00	6,630.00
4998	Azamgarh	Mirzapur	47729	Meerpur	194337	Meerpur	985	1279	434,860.00	304,402.00	130,458.00

SNo.	District Name	Block Name	LGD Gram Panchayat	Gram Panchayat Name	LGD Village Code	Village Name	TOT_P_2011	Projected Population 2023	Total fund	SBM fund (70 %)	CFC (30%)
1	2	3	4	5	6	7	8	9	10	11	12
4999	Azamgarh	Mohammadpur	272112	Jahanpur	194643	Jahanpur	843	1095	372,300.00	260,610.00	111,690.00
5000	Azamgarh	Mohammadpur	47799	Mohammadpur	194615	Mohammadpur	4373	5678	4,002,990.00	2,802,093.00	1,200,897.00
5001	Azamgarh	Mohammadpur	47772	Dayalpur	194596	Motipur	874	1135	385,900.00	270,130.00	115,770.00
5002	Azamgarh	Palhani	272111	Dhanni sarai	193687	jagdishpur	320	415	141,100.00	98,770.00	42,330.00
5003	Azamgarh	Palhani	47888	Hafizpur	194088	Hafizpur	8195	10640	7,501,200.00	5,250,840.00	2,250,360.00
5004	Azamgarh	Pawai	47975	Kadipur	194911	Shahpur	956	1241	421,940.00	295,358.00	126,582.00
5005	Azamgarh	Pawai	47979	Khairuddinpur	194951	Khairuddinpur	479	622	211,480.00	148,036.00	63,444.00
5006	Azamgarh	Tarwa	48345	Jameen sakat	195667	Jameen Namdev	20	26	8,840.00	6,188.00	2,652.00
5007	Azamgarh	Tarwa	48356	Kurahara tej singh	195635	Kurehara dular	545	708	240,720.00	168,504.00	72,216.00
5008	Azamgarh	Phulpur	48078	Rajapur	195022	Rajapur	2827	3671	1,248,140.00	873,698.00	374,442.00
5009	AZAMGARH	MAHRAJGANJ	266302	ARAZI SEMARI	192454	ARAZI SEMARI	292	379	128,860.00	90,202.00	38,658.00
5010	AZAMGARH	MAHRAJGANJ	266302	ARAZI SEMARI	192456	ARAZI CHANDRAHA	92	119	40,460.00	28,322.00	12,138.00
5011	AZAMGARH	MAHRAJGANJ	266302	ARAZI SEMARI	192458	CHAGHATHIYA BHAIYA	185	240	81,600.00	57,120.00	24,480.00
5012	AZAMGARH	MAHRAJGANJ	266302	ARAZI SEMARI	192467	ARAZI PAHADPUR	141	183	62,220.00	43,554.00	18,666.00
5013	AZAMGARH	MAHRAJGANJ	266302	ARAZI SEMARI	192465	ARAZI TAHBARGANJ	43	56	19,040.00	13,328.00	5,712.00
5014	AZAMGARH	SATHIYAON	271812	SONAWAR	193732	KOTIYA BIND	154	200	68,000.00	47,600.00	20,400.00
5015	AZAMGARH	TAHBARPUR	48294	NARSINGH IBRAHIMPUR	194090	sar ve pur	13	17	5,780.00	4,046.00	1,734.00
5016	AZAMGARH	TAHBARPUR	48293	NANHUPUR	194144	ladapur	1038	1348	458,320.00	320,824.00	137,496.00
5017	AZAMGARH	TAHBARPUR	48290	MUKUNDPUR	194236	MUKUNDPUR	1060	1376	467,840.00	327,488.00	140,352.00
5018	AZAMGARH	TAHBARPUR	48290	MUKUNDPUR	194237	GADDOPUR	535	695	236,300.00	165,410.00	70,890.00
5019	AZAMGARH	TARWA	48339	FADDOOPUR	196017	FADDOOPUR	1682	2184	742,560.00	519,792.00	222,768.00
5020	AZAMGARH	TARWA	48377	Sarai vrindavan	196013	Sardarpur	9	12	4,080.00	2,856.00	1,224.00
5021	AZAMGARH	Thekma	48391	AHIROULI	195217	AHIROULI	696	904	307,360.00	215,152.00	92,208.00
5022	AZAMGARH	Sathiyaw	48201	Mahrupur	193850	Mustafabaad	787	1022	347,480.00	243,236.00	104,244.00
5023	BAGHPAT	BAGHPAT	48470	AHAMADPUR GATHINA	119402	AHAMADPUR GATHINA	1309	1700	578,000.00	404,600.00	173,400.00
5024	BAGHPAT	BAGHPAT	48471	AHAMADSHAHPUR PADRA	119420	AHAMADSHAHPUR PADRA	1772	2301	782,340.00	547,638.00	234,702.00
5025	BAGHPAT	BAGHPAT	48473	BAGHPAT (RURAL) HAMEDABAD MILL	119439	BAGHPAT (RURAL) HAMEDABAD MILL	3305	4291	1,458,940.00	1,021,258.00	437,682.00
5026	BAGHPAT	BAGHPAT	48474	BAGHU	119427	BAGHU	2122	2755	936,700.00	655,690.00	281,010.00
5027	BAGHPAT	BAGHPAT	48476	BICHPARI	119412	BICHPARI	1573	2042	694,280.00	485,996.00	208,284.00
5028	BAGHPAT	BAGHPAT	48476	BICHPARI	119411	KANOLI	661	858	291,720.00	204,204.00	87,516.00
5029	BAGHPAT	BAGHPAT	48477	BIHARIPUR	119391	BIHARIPUR	1941	2520	856,800.00	599,760.00	257,040.00
5030	BAGHPAT	BAGHPAT	48479	CHOPRA MAHESHPUR	119415	CHOPRA MAHESHPUR	1594	2070	703,800.00	492,660.00	211,140.00
5031	BAGHPAT	BAGHPAT	48480	CHOULHADA	119441	CHOULHADA	2035	2642	898,280.00	628,796.00	269,484.00
5032	BAGHPAT	BAGHPAT	48482	DHODRA	119401	DHODRA	1122	1457	495,380.00	346,766.00	148,614.00
5033	BAGHPAT	BAGHPAT	48482	DHODRA	119400	SADULLAPUR	470	610	207,400.00	145,180.00	62,220.00
5034	BAGHPAT	BAGHPAT	48484	FAIZULLAPUR	119398	FAIZULLAPUR	1205	1565	532,100.00	372,470.00	159,630.00
5035	BAGHPAT	BAGHPAT	48486	GAURIPUR HABIBPUR	119435	GAURIPUR HABIBPUR	1290	1675	569,500.00	398,650.00	170,850.00
5036	BAGHPAT	BAGHPAT	48490	JAFARABAD NANGLA	119413	JAFARABAD NANGLA	1280	1662	565,080.00	395,556.00	169,524.00
5037	BAGHPAT	BAGHPAT	48494	KARAM ALIPUR	119414	KARAM ALIPUR	1186	1540	523,600.00	366,520.00	157,080.00
5038	BAGHPAT	BAGHPAT	48497	KHERIKI	119396	KHERIKI	2707	3515	1,195,100.00	836,570.00	358,530.00
5039	BAGHPAT	BAGHPAT	48498	LADHWARI	119421	LADHWARI	3141	4078	1,386,520.00	970,564.00	415,956.00
5040	BAGHPAT	BAGHPAT	48501	NIWALI	119419	NIWALI	2307	2995	1,018,300.00	712,810.00	305,490.00

SNo.	District Name	Block Name	LGD Gram Panchayat	Gram Panchayat Name	LGD Village Code	Village Name	TOT_P_2011	Projected Population 2023	Total fund	SBM fund (70 %)	CFC (30%)
1	2	3	4	5	6	7	8	9	10	11	12
5041	BAGHPAT	BAGHPAT	48504	PALI	119429	PALI	2669	3465	1,178,100.00	824,670.00	353,430.00
5042	BAGHPAT	BAGHPAT	48506	POOTHI BRAHMNAN	119418	POOTHI BRAHMNAN	1344	1745	593,300.00	415,310.00	177,990.00
5043	BAGHPAT	BAGHPAT	48508	QYAMPUR	119403	QYAMPUR	1797	2333	793,220.00	555,254.00	237,966.00
5044	BAGHPAT	BAGHPAT	48511	SANTOSHPUR	119423	SANTOSHPUR	2347	3047	1,035,980.00	725,186.00	310,794.00
5045	BAGHPAT	BAGHPAT	48515	SOORAJPUR MAHANWA	119437	SOORAJPUR MAHANWA	2416	3137	1,066,580.00	746,606.00	319,974.00
5046	BAGHPAT	BAGHPAT	48516	SUJRA	119404	SUJRA	2134	2771	942,140.00	659,498.00	282,642.00
5047	BAGHPAT	BARAUT	48520	ALAWALPUR	119324	ALAWALPUR	2486	3228	1,097,520.00	768,264.00	329,256.00
5048	BAGHPAT	BARAUT	48521	ANGADPUR	119311	ANGADPUR	3093	4016	1,365,440.00	955,808.00	409,632.00
5049	BAGHPAT	BARAUT	48523	ASAFPUR KHARKHARI	119305	ASAFPUR KHARKHARI	1897	2463	837,420.00	586,194.00	251,226.00
5050	BAGHPAT	BARAUT	48526	BAM	119323	BAM	1470	1909	649,060.00	454,342.00	194,718.00
5051	BAGHPAT	BARAUT	48535	CHAUBLI	119299	BOHLA	885	1149	390,660.00	273,462.00	117,198.00
5052	BAGHPAT	BARAUT	48535	CHAUBLI	119296	CHAUBLI	1938	2516	855,440.00	598,808.00	256,632.00
5053	BAGHPAT	BARAUT	48536	CHHACHHARPUR	119283	CHHACHHARPUR	1566	2033	691,220.00	483,854.00	207,366.00
5054	BAGHPAT	BARAUT	48538	FATEHPUR CHAK	119272	FATEHPUR CHAK	1290	1675	569,500.00	398,650.00	170,850.00
5055	BAGHPAT	BARAUT	48538	FATEHPUR CHAK	119270	GOPALPUR KHADANA	873	1134	385,560.00	269,892.00	115,668.00
5056	BAGHPAT	BARAUT	48539	GOONGA KHERI	119281	ACHARAJ KHERA	754	979	332,860.00	233,002.00	99,858.00
5057	BAGHPAT	BARAUT	48539	GOONGA KHERI	119282	GOONGA KHERI	1544	2005	681,700.00	477,190.00	204,510.00
5058	BAGHPAT	BARAUT	48541	HASANPUR JIWANI	119277	HASANPUR JIWANI	1979	2570	873,800.00	611,660.00	262,140.00
5059	BAGHPAT	BARAUT	48541	HASANPUR JIWANI	119278	KARIMPUR	974	1265	430,100.00	301,070.00	129,030.00
5060	BAGHPAT	BARAUT	48543	IBRAHIMPUR MAJRA	119271	IBRAHIMPUR MAJRA	2839	3686	1,253,240.00	877,268.00	375,972.00
5061	BAGHPAT	BARAUT	48545	JAFARPUR ODHAPUR	119295	ADILABAD	463	601	204,340.00	143,038.00	61,302.00
5062	BAGHPAT	BARAUT	48545	JAFARPUR ODHAPUR	119293	JAFARPUR ODHAPUR	2028	2633	895,220.00	626,654.00	268,566.00
5063	BAGHPAT	BARAUT	48546	JAGOS	119294	JAGOS	2390	3103	1,055,020.00	738,514.00	316,506.00
5064	BAGHPAT	BARAUT	48547	JALALPUR	119307	JALALPUR	2544	3303	1,123,020.00	786,114.00	336,906.00
5065	BAGHPAT	BARAUT	48563	RUSTAMPUR	119288	RUSTAMPUR	2036	2644	898,960.00	629,272.00	269,688.00
5066	BAGHPAT	BINAULI	48573	BEGAMABAD GARHI	119365	BEGAMABAD GARHI	1398	1815	617,100.00	431,970.00	185,130.00
5067	BAGHPAT	BINAULI	48577	BOPURA	119338	BOPURA	2095	2720	924,800.00	647,360.00	277,440.00
5068	BAGHPAT	BINAULI	48578	CHANDAYAN	119361	CHANDAYAN	1474	1914	650,760.00	455,532.00	195,228.00
5069	BAGHPAT	BINAULI	264070	DADRI	119366	DADRI	1148	1491	506,940.00	354,858.00	152,082.00
5070	BAGHPAT	BINAULI	48581	FAKHARPUR SHAIKHPURA	119367	FAKHARPUR SHAIKHPURA	2127	2762	939,080.00	657,356.00	281,724.00
5071	BAGHPAT	BINAULI	48582	FAULADNAGAR	119340	FAULADNAGAR	2337	3034	1,031,560.00	722,092.00	309,468.00
5072	BAGHPAT	BINAULI	48584	GAIDABRA	119336	GAIDABRA	1761	2286	777,240.00	544,068.00	233,172.00
5073	BAGHPAT	BINAULI	48585	GALHETA	119380	GALHETA	2297	2982	1,013,880.00	709,716.00	304,164.00
5074	BAGHPAT	BINAULI	48587	GARHI KANMARAN	119339	GARHI KANMARAN	1667	2164	735,760.00	515,032.00	220,728.00
5075	BAGHPAT	BINAULI	48588	HAZURABAD GARHI	119386	HAZURABAD GARHI	1683	2185	742,900.00	520,030.00	222,870.00
5076	BAGHPAT	BINAULI	48591	IDRISHPUR	119330	IDRISHPUR	2204	2862	973,080.00	681,156.00	291,924.00
5077	BAGHPAT	BINAULI	48592	JAINUDDINPUR CHIRCHIYA	119381	JAINUDDINPUR CHIRCHIYA	3153	4094	1,391,960.00	974,372.00	417,588.00
5078	BAGHPAT	BINAULI	48593	JHUNDPUR	119342	JHUNDPUR	1808	2348	798,320.00	558,824.00	239,496.00
5079	BAGHPAT	BINAULI	48595	KANHAR TALIBPUR	119351	KANHAR TALIBPUR	1503	1952	663,680.00	464,576.00	199,104.00
5080	BAGHPAT	BINAULI	264072	KHAPRANA	119349	KHAPRANA	1429	1855	630,700.00	441,490.00	189,210.00
5081	BAGHPAT	BINAULI	48598	MAHWAR	119373	MAHWAR	1610	2090	710,600.00	497,420.00	213,180.00
5082	BAGHPAT	BINAULI	264071	MALMAZRA	119371	MALMAZRA	1376	1787	607,580.00	425,306.00	182,274.00

SNo.	District Name	Block Name	LGD Gram Panchayat	Gram Panchayat Name	LGD Village Code	Village Name	TOT_P_2011	Projected Population 2023	Total fund	SBM fund (70 %)	CFC (30%)
1	2	3	4	5	6	7	8	9	10	11	12
5083	BAGHPAT	BINAULI	48600	MANGRAULI	119359	MANGRAULI	1702	2210	751,400.00	525,980.00	225,420.00
5084	BAGHPAT	BINAULI	48602	MILANA	119343	MILANA	3047	3956	1,345,040.00	941,528.00	403,512.00
5085	BAGHPAT	BINAULI	48605	MUJAFFARPUR KANWARA	119344	MUJAFFARPUR KANWARA	2111	2741	931,940.00	652,358.00	279,582.00
5086	BAGHPAT	BINAULI	48607	MUZAFFARPUR POES	119378	MUZAFFARPUR POES	1454	1888	641,920.00	449,344.00	192,576.00
5087	BAGHPAT	BINAULI	48608	NAGLA RAWA	119377	NAGLA RAWA	1531	1988	675,920.00	473,144.00	202,776.00
5088	BAGHPAT	BINAULI	264079	RAHATNA	119358	RAHATNA	1254	1628	553,520.00	387,464.00	166,056.00
5089	BAGHPAT	BINAULI	48615	SANJARPUR K AidWA	119385	SANJARPUR K AidWA	2524	3277	1,114,180.00	779,926.00	334,254.00
5090	BAGHPAT	BINAULI	265483	SHAHJAHANPUR	119360	SHAHJAHANPUR	1889	2453	834,020.00	583,814.00	250,206.00
5091	BAGHPAT	BINAULI	48617	SHAHPUR BANGANGA	119363	SHAHPUR BANGANGA	1799	2336	794,240.00	555,968.00	238,272.00
5092	BAGHPAT	BINAULI	48620	SUJTI	119325	HIMMATPUR	987	1282	435,880.00	305,116.00	130,764.00
5093	BAGHPAT	BINAULI	48620	SUJTI	119327	SUJTI	3002	3898	1,325,320.00	927,724.00	397,596.00
5094	BAGHPAT	CHHAPRAULI	48625	BACHHOR	119260	BACHHOR	1535	1993	677,620.00	474,334.00	203,286.00
5095	BAGHPAT	CHHAPRAULI	48634	KHWAJGIPUR URF CHANDANHERI	119258	KHWAJGIPUR URF CHANDANHERI	1630	2116	719,440.00	503,608.00	215,832.00
5096	BAGHPAT	CHHAPRAULI	48639	MUKANDPUR	119262	MUKANDPUR	3133	4068	1,383,120.00	968,184.00	414,936.00
5097	BAGHPAT	CHHAPRAULI	48646	SOTHI	119263	SOTHI	1626	2111	717,740.00	502,418.00	215,322.00
5098	BAGHPAT	KHEKRA	48650	AHAMADNAGAR	119530	AHAMADNAGAR	1802	2340	795,600.00	556,920.00	238,680.00
5099	BAGHPAT	KHEKRA	48651	ANANDPUR URF BANDPUR	119505	ANANDPUR URF BANDPUR	1798	2335	793,900.00	555,730.00	238,170.00
5100	BAGHPAT	KHEKRA	48655	DAGARPUR	119539	DAGARPUR	3049	3959	1,346,060.00	942,242.00	403,818.00
5101	BAGHPAT	KHEKRA	48655	DAGARPUR	119538	TIGRI	911	1183	402,220.00	281,554.00	120,666.00
5102	BAGHPAT	KHEKRA	48657	FIROZPUR	119528	FIROZPUR	2234	2901	986,340.00	690,438.00	295,902.00
5103	BAGHPAT	KHEKRA	48662	HARCHANDPUR	119503	HARCHANDPUR	2373	3081	1,047,540.00	733,278.00	314,262.00
5104	BAGHPAT	KHEKRA	48663	HASANPUR MASOORI	119514	HASANPUR MASOORI	1969	2557	869,380.00	608,566.00	260,814.00
5105	BAGHPAT	KHEKRA	48665	JAHANGIRPUR URF DUNDA HERA	119516	HAZIPUR VIRAN	796	1034	351,560.00	246,092.00	105,468.00
5106	BAGHPAT	KHEKRA	48665	JAHANGIRPUR URF DUNDA HERA	119515	JAHANGIRPUR URF DUNDA HERA	863	1121	381,140.00	266,798.00	114,342.00
5107	BAGHPAT	KHEKRA	48667	KHAILA	119523	KHAILA	1835	2383	810,220.00	567,154.00	243,066.00
5108	BAGHPAT	KHEKRA	48668	LAHCHAUDA	119541	LAHCHAUDA	2539	3297	1,120,980.00	784,686.00	336,294.00
5109	BAGHPAT	KHEKRA	48670	MAHARAMPUR	119520	MAHARAMPUR	1006	1306	444,040.00	310,828.00	133,212.00
5110	BAGHPAT	KHEKRA	48671	MANSOORPUR	119540	MANSOORPUR	1754	2277	774,180.00	541,926.00	232,254.00
5111	BAGHPAT	KHEKRA	48674	NAGLA BADI	119529	NAGLA BADI	2380	3090	1,050,600.00	735,420.00	315,180.00
5112	BAGHPAT	KHEKRA	48676	NOORPUR MUZBIDA	119517	ABDULLAPUR	374	486	165,240.00	115,668.00	49,572.00
5113	BAGHPAT	KHEKRA	48676	NOORPUR MUZBIDA	119513	NOORPUR KHALSA	281	365	124,100.00	86,870.00	37,230.00
5114	BAGHPAT	KHEKRA	48676	NOORPUR MUZBIDA	119512	NOORPUR MUZBIDA	1589	2063	701,420.00	490,994.00	210,426.00
5115	BAGHPAT	KHEKRA	48677	NOROZPUR AIMA	119526	NOROZPUR AIMA	1000	1298	441,320.00	308,924.00	132,396.00
5116	BAGHPAT	KHEKRA	48678	PHULERA	119546	ALAMGIRPUR URF TUKALI	741	962	327,080.00	228,956.00	98,124.00
5117	BAGHPAT	KHEKRA	48678	PHULERA	119548	PHULERA	1594	2070	703,800.00	492,660.00	211,140.00
5118	BAGHPAT	KHEKRA	48679	POORNPUR NAWADA	119550	POORNPUR NAWADA	2339	3037	1,032,580.00	722,806.00	309,774.00
5119	BAGHPAT	KHEKRA	48682	SAIDPUR KALAN	119521	SAIDPUR KALAN	1077	1398	475,320.00	332,724.00	142,596.00
5120	BAGHPAT	KHEKRA	48685	SHARFABAD	119547	SHARFABAD	2085	2707	920,380.00	644,266.00	276,114.00
5121	BAGHPAT	KHEKRA	48686	SINGHOLI TAGA	119545	SINGHOLI TAGA	2222	2885	980,900.00	686,630.00	294,270.00
5122	BAGHPAT	KHEKRA	48687	SUBHANPUR	119518	SUBHANPUR	1194	1550	527,000.00	368,900.00	158,100.00
5123	BAGHPAT	PILANA	265479	ABDULLAPUR MEWLA	119483	ABDULLAPUR MEWLA	1099	1427	485,180.00	339,626.00	145,554.00
5124	BAGHPAT	PILANA	48693	BALENI	119468	BALENI	2293	2977	1,012,180.00	708,526.00	303,654.00

SNo.	District Name	Block Name	LGD Gram Panchayat	Gram Panchayat Name	LGD Village Code	Village Name	TOT_P_2011	Projected Population 2023	Total fund	SBM fund (70 %)	CFC (30%)
1	2	3	4	5	6	7	8	9	10	11	12
5125	BAGHPAT	PILANA	48694	BARSIA	119451	BARSIA	1716	2228	757,520.00	530,264.00	227,256.00
5126	BAGHPAT	PILANA	48696	BASETIKRI	119481	BASETIKRI	1678	2179	740,860.00	518,602.00	222,258.00
5127	BAGHPAT	PILANA	48698	BUDHSENI	119461	BUDHSENI	2535	3291	1,118,940.00	783,258.00	335,682.00
5128	BAGHPAT	PILANA	48701	DAULATPUR	119478	DAULATPUR	1314	1706	580,040.00	406,028.00	174,012.00
5129	BAGHPAT	PILANA	265478	FATEHPUR MAJRA	119447	FATEHPUR MAJRA	1404	1823	619,820.00	433,874.00	185,946.00
5130	BAGHPAT	PILANA	48706	GHATOLI	119495	GHATOLI	1705	2214	752,760.00	526,932.00	225,828.00
5131	BAGHPAT	PILANA	48708	HABIBPUR NAGLA	119469	HABIBPUR NAGLA	2455	3188	1,083,920.00	758,744.00	325,176.00
5132	BAGHPAT	PILANA	48709	HARIA KHERA	119465	HARIA KHERA	2186	2838	964,920.00	675,444.00	289,476.00
5133	BAGHPAT	PILANA	48712	KAHARKA	119499	HARSIA	418	543	184,620.00	129,234.00	55,386.00
5134	BAGHPAT	PILANA	48712	KAHARKA	119498	KAHARKA	2016	2618	890,120.00	623,084.00	267,036.00
5135	BAGHPAT	PILANA	48719	MAKARANDPUR OGTI	119488	MAKARANDPUR OGTI	753	978	332,520.00	232,764.00	99,756.00
5136	BAGHPAT	PILANA	48719	MAKARANDPUR OGTI	119479	SAIDPURKHURD URF NATHMALPUR	562	730	248,200.00	173,740.00	74,460.00
5137	BAGHPAT	PILANA	48720	MATANAT NAGAR	119460	MATANAT NAGAR	2372	3080	1,047,200.00	733,040.00	314,160.00
5138	BAGHPAT	PILANA	48721	MAVI KHURD	119459	KANSA POOTHI	316	410	139,400.00	97,580.00	41,820.00
5139	BAGHPAT	PILANA	48721	MAVI KHURD	119457	MAVI KHURD	1187	1541	523,940.00	366,758.00	157,182.00
5140	BAGHPAT	PILANA	48727	POOTHER	119472	POOTHER	2146	2786	947,240.00	663,068.00	284,172.00
5141	BAGHPAT	PILANA	48728	PURA	119458	PURA	3018	3919	1,332,460.00	932,722.00	399,738.00
5142	BAGHPAT	PILANA	48729	RAMNAGAR	119449	RAMNAGAR	1462	1898	645,320.00	451,724.00	193,596.00
5143	BAGHPAT	PILANA	48733	SALAWATPUR KHERI	119485	SALAWATPUR KHERI	2507	3255	1,106,700.00	774,690.00	332,010.00
5144	BAGHPAT	PILANA	265481	SHAHJAHANPUR TISOTRA URF NWADA	119464	SHAHJAHANPUR TISOTRA URF NWADA	1607	2087	709,580.00	496,706.00	212,874.00
5145	BAGHPAT	PILANA	48735	SIKHERA	119487	PATHHOULI	618	802	272,680.00	190,876.00	81,804.00
5146	BAGHPAT	PILANA	48735	SIKHERA	119486	SIKHERA	1357	1762	599,080.00	419,356.00	179,724.00
5147	BAGHPAT	PILANA	48737	TILPANI	119450	TILPANI	3006	3903	1,327,020.00	928,914.00	398,106.00
5148	BAGHPAT	BARAUT	48548	JIWANA	119279	JIWANA	2844	3693	1,255,620.00	878,934.00	376,686.00
5149	Bahraich	BALAHA	266143	AMWAHUSAINPUR	171441	AMWA HUSENPUR	1080	1402	476,680.00	333,676.00	143,004.00
5150	Bahraich	BALAHA	48740	BAHADUR PURWA	171457	BAHADUR PURWA	1940	2519	856,460.00	599,522.00	256,938.00
5151	Bahraich	BALAHA	48740	BAHADUR PURWA	171459	BANKATWA	1537	1996	678,640.00	475,048.00	203,592.00
5152	Bahraich	BALAHA	48747	BHAWANIYAPUR BANGHUSARI	171419	BARUHA	833	1082	367,880.00	257,516.00	110,364.00
5153	Bahraich	BALAHA	48747	BHAWANIYAPUR BANGHUSARI	171427	BHAWANIYAPUR BANGHUSARI	1235	1604	545,360.00	381,752.00	163,608.00
5154	Bahraich	BALAHA	48758	IMALIYA GANGAPUR	171477	IMALIYA GANGAPUR	1965	2551	867,340.00	607,138.00	260,202.00
5155	Bahraich	BALAHA	48763	KHAIRISAMAISA	171414	KHAIRISAMAISA	1827	2372	806,480.00	564,536.00	241,944.00
5156	Bahraich	BALAHA	48763	KHAIRISAMAISA	171415	TERI	273	354	120,360.00	84,252.00	36,108.00
5157	Bahraich	BALAHA	266142	KOYLAHWA	171473	KOYLAHWA	1314	1706	580,040.00	406,028.00	174,012.00
5158	Bahraich	BALAHA	266145	LAGDIHA	171423	LAGDIHA	1506	1955	664,700.00	465,290.00	199,410.00
5159	Bahraich	BALAHA	48769	MAHOLI SHER KHAN	171443	KOLA JHINSIYA	494	641	217,940.00	152,558.00	65,382.00
5160	Bahraich	BALAHA	48769	MAHOLI SHER KHAN	171444	MAHOLI SHER KHAN	1384	1797	610,980.00	427,686.00	183,294.00
5161	Bahraich	BALAHA	48789	VAIBAHI	171416	VAIBAHI	4038	5243	3,696,315.00	2,587,420.50	1,108,894.50
5162	Bahraich	CHITaura	267150	BAHADURCHAK	171984	BAHADUR CHAK	1211	1572	534,480.00	374,136.00	160,344.00
5163	Bahraich	CHITaura	267033	BALDIPURWA	171651	BALDI PURWA	1295	1681	571,540.00	400,078.00	171,462.00
5164	Bahraich	CHITaura	48797	BANIA HARI	171979	BANIA HARI	1620	2103	715,020.00	500,514.00	214,506.00
5165	Bahraich	CHITaura	48798	BANWARI GOPALPUR	171899	BANWARI GOPALPUR	1711	2222	755,480.00	528,836.00	226,644.00
5166	Bahraich	CHITaura	48798	BANWARI GOPALPUR	171900	JHANSA	961	1248	424,320.00	297,024.00	127,296.00

SNo.	District Name	Block Name	LGD Gram Panchayat	Gram Panchayat Name	LGD Village Code	Village Name	TOT_P_2011	Projected Population 2023	Total fund	SBM fund (70 %)	CFC (30%)
1	2	3	4	5	6	7	8	9	10	11	12
5167	Bahraich	CHITAUARA	48799	BARAI BILASA	171932	BARAI BILASA	1404	1823	619,820.00	433,874.00	185,946.00
5168	Bahraich	CHITAUARA	48799	BARAI BILASA	171931	SUJATPUR	675	876	297,840.00	208,488.00	89,352.00
5169	Bahraich	CHITAUARA	48799	BARAI BILASA	171930	SURJAPUR MAFI	187	243	82,620.00	57,834.00	24,786.00
5170	Bahraich	CHITAUARA	267141	BARHIYA	171991	BARAIHIYA	1173	1523	517,820.00	362,474.00	155,346.00
5171	Bahraich	CHITAUARA	48802	BHOGA JOT	171870	BHOGA JOT	2023	2627	893,180.00	625,226.00	267,954.00
5172	Bahraich	CHITAUARA	48802	BHOGA JOT	171869	SANKALPA MAFI	174	226	76,840.00	53,788.00	23,052.00
5173	Bahraich	CHITAUARA	48806	BRAGUNNU	171948	BRAGUNNU	2052	2664	905,760.00	634,032.00	271,728.00
5174	Bahraich	CHITAUARA	48806	BRAGUNNU	171949	HATWS SARAI	466	605	205,700.00	143,990.00	61,710.00
5175	Bahraich	CHITAUARA	48808	CHAFRIYA	171872	CHAFRIYA	1990	2584	878,560.00	614,992.00	263,568.00
5176	Bahraich	CHITAUARA	48809	CHAKU JOT	171885	CHAKU JOT	2025	2629	893,860.00	625,702.00	268,158.00
5177	Bahraich	CHITAUARA	267112	CHARDAHA CHANDAN	171937	CHARDHA CHANDAN	1353	1757	597,380.00	418,166.00	179,214.00
5178	Bahraich	CHITAUARA	48810	CHHAWANI SARKAR	171963	CHHAWANI SARKAR	1715	2227	757,180.00	530,026.00	227,154.00
5179	Bahraich	CHITAUARA	48815	DUHRU	171995	DUHRU	1920	2493	847,620.00	593,334.00	254,286.00
5180	Bahraich	CHITAUARA	48817	FAKEER CHAK	171956	AJATAPUR	353	458	155,720.00	109,004.00	46,716.00
5181	Bahraich	CHITAUARA	48817	FAKEER CHAK	171951	FAKEER CHAK	1726	2241	761,940.00	533,358.00	228,582.00
5182	Bahraich	CHITAUARA	48818	FULWARIYA MAFI	171878	FULWARIYA MAFI	789	1024	348,160.00	243,712.00	104,448.00
5183	Bahraich	CHITAUARA	48818	FULWARIYA MAFI	171877	GOTHI	544	706	240,040.00	168,028.00	72,012.00
5184	Bahraich	CHITAUARA	48818	FULWARIYA MAFI	171879	JAGADHAR BHAR	810	1052	357,680.00	250,376.00	107,304.00
5185	Bahraich	CHITAUARA	48819	GOVINDAPUR	171974	GOVINDAPUR	1561	2027	689,180.00	482,426.00	206,754.00
5186	Bahraich	CHITAUARA	267006	GULRIHA	171886	GULHARIYA	1183	1536	522,240.00	365,568.00	156,672.00
5187	Bahraich	CHITAUARA	266966	ITKAURI	171910	ITKAURI	883	1146	389,640.00	272,748.00	116,892.00
5188	Bahraich	CHITAUARA	266966	ITKAURI	171911	SISAI SALON	215	279	94,860.00	66,402.00	28,458.00
5189	Bahraich	CHITAUARA	273932	JALALPATTI	171913	JALAL PATTI	1259	1635	555,900.00	389,130.00	166,770.00
5190	Bahraich	CHITAUARA	48824	KAKRA NIWADA	171990	KAIMI CHAK	737	957	325,380.00	227,766.00	97,614.00
5191	Bahraich	CHITAUARA	48824	KAKRA NIWADA	171994	KAKRA NIWADA	1460	1896	644,640.00	451,248.00	193,392.00
5192	Bahraich	CHITAUARA	48824	KAKRA NIWADA	171993	SAR BADHA	1066	1384	470,560.00	329,392.00	141,168.00
5193	Bahraich	CHITAUARA	48831	KISHUNPUR MAFI	171876	KISHUNPUR MAFI	2011	2611	887,740.00	621,418.00	266,322.00
5194	Bahraich	CHITAUARA	266758	MAJHAOWA BUJURG	171922	MAJHAUWA BUJURG	1773	2302	782,680.00	547,876.00	234,804.00
5195	Bahraich	CHITAUARA	266995	MALLAPUR	171875	MALLAPUR	1371	1780	605,200.00	423,640.00	181,560.00
5196	Bahraich	CHITAUARA	267087	MOHARNA	171975	MOHRNA	1611	2092	711,280.00	497,896.00	213,384.00
5197	Bahraich	CHITAUARA	267100	NAGAR	171964	NAGAR	1294	1680	571,200.00	399,840.00	171,360.00
5198	Bahraich	CHITAUARA	48841	NAVVA PATTI	171915	BABHNI	13	17	5,780.00	4,046.00	1,734.00
5199	Bahraich	CHITAUARA	48841	NAVVA PATTI	171917	KATNAHVABAN GIRANT KALAN	592	769	261,460.00	183,022.00	78,438.00
5200	Bahraich	CHITAUARA	48841	NAVVA PATTI	171914	NAVVA PATTI	1423	1848	628,320.00	439,824.00	188,496.00
5201	Bahraich	CHITAUARA	48843	PARSAURA	171939	MUSGRA	887	1152	391,680.00	274,176.00	117,504.00
5202	Bahraich	CHITAUARA	48843	PARSAURA	171938	PARSAURA	1562	2028	689,520.00	482,664.00	206,856.00
5203	Bahraich	CHITAUARA	48845	RAJAPUR MAFI	171908	BAHRAICH(DEHAT)	310	403	137,020.00	95,914.00	41,106.00
5204	Bahraich	CHITAUARA	48845	RAJAPUR MAFI	171909	BASHIR GANJ DEHAT	249	323	109,820.00	76,874.00	32,946.00
5205	Bahraich	CHITAUARA	48845	RAJAPUR MAFI	171908	CHAKAPUR	310	403	137,020.00	95,914.00	41,106.00
5206	Bahraich	CHITAUARA	48845	RAJAPUR MAFI	171907	RAJAPUR MAFI	1453	1887	641,580.00	449,106.00	192,474.00
5207	Bahraich	CHITAUARA	267020	RAMPUR GODWA	171653	RAMPUR GORWA	1091	1417	481,780.00	337,246.00	144,534.00
5208	Bahraich	CHITAUARA	48846	RASOOLPUR SARRAIYA	171973	RASOOLPUR SARINYA	1832	2379	808,860.00	566,202.00	242,658.00

SNo.	District Name	Block Name	LGD Gram Panchayat	Gram Panchayat Name	LGD Village Code	Village Name	TOT_P_2011	Projected Population 2023	Total fund	SBM fund (70 %)	CFC (30%)
1	2	3	4	5	6	7	8	9	10	11	12
5209	Bahraich	CHITAUARA	267077	REDALAL	171980	RENDA LAL	1153	1497	508,980.00	356,286.00	152,694.00
5210	Bahraich	CHITAUARA	48848	SAMSA TARHAR	171893	JATESAR	9	12	4,080.00	2,856.00	1,224.00
5211	Bahraich	CHITAUARA	48848	SAMSA TARHAR	171894	SAMSA TARHAR	2092	2716	923,440.00	646,408.00	277,032.00
5212	Bahraich	CHITAUARA	48850	SHEKHWAPUR	171941	HAZI BILAI	521	676	229,840.00	160,888.00	68,952.00
5213	Bahraich	CHITAUARA	48850	SHEKHWAPUR	171940	SHEKHWAPUR	1729	2245	763,300.00	534,310.00	228,990.00
5214	Bahraich	CHITAUARA	48853	SISAIA CHAK	171884	DAMODAR JOT	768	997	338,980.00	237,286.00	101,694.00
5215	Bahraich	CHITAUARA	48853	SISAIA CHAK	171655	SISAIA CHAK	1970	2558	869,720.00	608,804.00	260,916.00
5216	Bahraich	CHITAUARA	267121	SUSRAOLI	171952	SUSRAULI	1586	2059	700,060.00	490,042.00	210,018.00
5217	Bahraich	CHITAUARA	48856	TAJ KHODAHI	171970	TAJ KHODAHI	1665	2162	735,080.00	514,556.00	220,524.00
5218	Bahraich	CHITAUARA	48859	TURHNI RAJJAB	171923	TANDA JALAL	978	1270	431,800.00	302,260.00	129,540.00
5219	Bahraich	CHITAUARA	48859	TURHNI RAJJAB	171920	TURHNI RAJJAB	1905	2473	840,820.00	588,574.00	252,246.00
5220	Bahraich	CHITAUARA	266984	UCHWAPURAINI	171916	UNCHWA PURAINA	1795	2331	792,540.00	554,778.00	237,762.00
5221	Bahraich	CHITAUARA	48861	WAZEERPUR	171934	NARALI	6	8	2,720.00	1,904.00	816.00
5222	Bahraich	CHITAUARA	48861	WAZEERPUR	171935	WAZEERPUR	2094	2719	924,460.00	647,122.00	277,338.00
5223	Bahraich	CHITTAURA	48822	JANI JOT	171650	JANI JOT	1066	1384	470,560.00	329,392.00	141,168.00
5224	Bahraich	HUZOORPUR	48863	AILIHA	172266	AILIHA	1958	2542	864,280.00	604,996.00	259,284.00
5225	Bahraich	HUZOORPUR	48863	AILIHA	172267	BAHUTA	686	891	302,940.00	212,058.00	90,882.00
5226	Bahraich	HUZOORPUR	266197	BAIKUNTHA	172270	BAIKUNTHA	931	1209	411,060.00	287,742.00	123,318.00
5227	Bahraich	HUZOORPUR	266197	BAIKUNTHA	172268	KHARGAULI	508	660	224,400.00	157,080.00	67,320.00
5228	Bahraich	HUZOORPUR	266197	BAIKUNTHA	172271	SERIA	363	471	160,140.00	112,098.00	48,042.00
5229	Bahraich	HUZOORPUR	48866	BARUHI	172341	BAN PURWA	1336	1735	589,900.00	412,930.00	176,970.00
5230	Bahraich	HUZOORPUR	48866	BARUHI	172340	BARUHI	1702	2210	751,400.00	525,980.00	225,420.00
5231	Bahraich	HUZOORPUR	48864	BAUWAN	172325	BABBA	1324	1719	584,460.00	409,122.00	175,338.00
5232	Bahraich	HUZOORPUR	48864	BAUWAN	172327	PURE CHHEDA	524	680	231,200.00	161,840.00	69,360.00
5233	Bahraich	HUZOORPUR	266165	BHABBHARPUR	172290	BHABHAR PUR	1304	1693	575,620.00	402,934.00	172,686.00
5234	Bahraich	HUZOORPUR	48870	BHAGHARIYA	172276	AHIRA GARH	778	1010	343,400.00	240,380.00	103,020.00
5235	Bahraich	HUZOORPUR	48870	BHAGHARIYA	172274	BHAGHARIYA	904	1174	399,160.00	279,412.00	119,748.00
5236	Bahraich	HUZOORPUR	48870	BHAGHARIYA	172273	NIZAMPUR	930	1208	410,720.00	287,504.00	123,216.00
5237	Bahraich	HUZOORPUR	48872	BHANPUR	172308	BHAN PUR	2035	2642	898,280.00	628,796.00	269,484.00
5238	Bahraich	HUZOORPUR	48874	BHEDIHARI	172358	BHEDIHARI	1225	1591	540,940.00	378,658.00	162,282.00
5239	Bahraich	HUZOORPUR	48874	BHEDIHARI	172357	PADAM PICHHAURA	909	1180	401,200.00	280,840.00	120,360.00
5240	Bahraich	HUZOORPUR	48875	BISHUN PUR TERI	172364	BISHUN PUR TERI	1756	2280	775,200.00	542,640.00	232,560.00
5241	Bahraich	HUZOORPUR	48876	BULHA	172289	BABHNI	709	921	313,140.00	219,198.00	93,942.00
5242	Bahraich	HUZOORPUR	48876	BULHA	172288	BULHA	1463	1900	646,000.00	452,200.00	193,800.00
5243	Bahraich	HUZOORPUR	48877	CHAKU JOT	172264	CHAKU JOT	1070	1389	472,260.00	330,582.00	141,678.00
5244	Bahraich	HUZOORPUR	48878	CHILHARIA	172303	CHILHARIYA	1823	2367	804,780.00	563,346.00	241,434.00
5245	Bahraich	HUZOORPUR	48879	CHIRAIYA TAND	172348	BHAISAIH	953	1237	420,580.00	294,406.00	126,174.00
5246	Bahraich	HUZOORPUR	48879	CHIRAIYA TAND	172347	CHIRAIYA TOD	1049	1362	463,080.00	324,156.00	138,924.00
5247	Bahraich	HUZOORPUR	48882	DURGUPUR	172275	CHAK BANARSI	210	273	92,820.00	64,974.00	27,846.00
5248	Bahraich	HUZOORPUR	48882	DURGUPUR	172279	DURGUPUR	994	1291	438,940.00	307,258.00	131,682.00
5249	Bahraich	HUZOORPUR	48882	DURGUPUR	172278	HARDURGA	530	688	233,920.00	163,744.00	70,176.00
5250	Bahraich	HUZOORPUR	48883	GAJIPUR KODARI	172343	GAJIPUR KODARI	1117	1450	493,000.00	345,100.00	147,900.00

SNo.	District Name	Block Name	LGD Gram Panchayat	Gram Panchayat Name	LGD Village Code	Village Name	TOT_P_2011	Projected Population 2023	Total fund	SBM fund (70 %)	CFC (30%)
1	2	3	4	5	6	7	8	9	10	11	12
5251	Bahraich	HUZOORPUR	48883	GAJIPUR KODARI	172344	SHIVRAHA	760	987	335,580.00	234,906.00	100,674.00
5252	Bahraich	HUZOORPUR	48887	GOKUL PUR	172269	GOKULPUR	1810	2350	799,000.00	559,300.00	239,700.00
5253	Bahraich	HUZOORPUR	48888	GUDUWA PUR	172281	GUDWA PUR	1669	2167	736,780.00	515,746.00	221,034.00
5254	Bahraich	HUZOORPUR	48888	GUDUWA PUR	172298	MUKAM	1139	1479	502,860.00	352,002.00	150,858.00
5255	Bahraich	HUZOORPUR	48892	HUZOORPUR	172342	HUJURPUR	1795	2331	792,540.00	554,778.00	237,762.00
5256	Bahraich	HUZOORPUR	48895	JAGTA JALALPUR	172338	JAGTA PUR	644	836	284,240.00	198,968.00	85,272.00
5257	Bahraich	HUZOORPUR	48897	JIGANIYA JASAKARAN SINGH	172316	JIGANIYA JASAKARAN SINGH	1775	2305	783,700.00	548,590.00	235,110.00
5258	Bahraich	HUZOORPUR	48899	KALUYAPUR	172313	BALCHANDPUR	404	525	178,500.00	124,950.00	53,550.00
5259	Bahraich	HUZOORPUR	48899	KALUYAPUR	172315	KALUYAPUR	1716	2228	757,520.00	530,264.00	227,256.00
5260	Bahraich	HUZOORPUR	48900	KANDRA	172331	KANDRA	1406	1826	620,840.00	434,588.00	186,252.00
5261	Bahraich	HUZOORPUR	48900	KANDRA	172330	NIBUI KHURD	958	1244	422,960.00	296,072.00	126,888.00
5262	Bahraich	HUZOORPUR	266185	KARIDEEHA	172259	KAREEDEEHA	1048	1361	462,740.00	323,918.00	138,822.00
5263	Bahraich	HUZOORPUR	48902	KATGHARA KALAN	172297	BISHUN PUR	226	293	99,620.00	69,734.00	29,886.00
5264	Bahraich	HUZOORPUR	48902	KATGHARA KALAN	172301	KATGHARA KALAN	1774	2303	783,020.00	548,114.00	234,906.00
5265	Bahraich	HUZOORPUR	48903	KATGHARI SUGREEV SINGH	172300	KATHARI SUGEEERV SINGH	1854	2407	818,380.00	572,866.00	245,514.00
5266	Bahraich	HUZOORPUR	266173	KHAIRA	172311	ANAND PUR	539	700	238,000.00	166,600.00	71,400.00
5267	Bahraich	HUZOORPUR	266173	KHAIRA	172307	KHAIRA	548	712	242,080.00	169,456.00	72,624.00
5268	Bahraich	HUZOORPUR	266177	KHANPUR	172323	KHAN PUR	1477	1918	652,120.00	456,484.00	195,636.00
5269	Bahraich	HUZOORPUR	266170	LALPUR AIMA	172363	LAL PUR AIMA	1479	1920	652,800.00	456,960.00	195,840.00
5270	Bahraich	HUZOORPUR	48906	MOGLAHA	172296	JAIMARA	517	671	228,140.00	159,698.00	68,442.00
5271	Bahraich	HUZOORPUR	48906	MOGLAHA	172295	MOGLAHA	1328	1724	586,160.00	410,312.00	175,848.00
5272	Bahraich	HUZOORPUR	48906	MOGLAHA	172302	UTTAR GANGA	218	283	96,220.00	67,354.00	28,866.00
5273	Bahraich	HUZOORPUR	48908	NAKHARA ABBUPUR	172360	NAKHARA ABBUPUR	2001	2598	883,320.00	618,324.00	264,996.00
5274	Bahraich	HUZOORPUR	48909	NASARA PUR	172280	MAJHAUWA	803	1043	354,620.00	248,234.00	106,386.00
5275	Bahraich	HUZOORPUR	48909	NASARA PUR	172286	NASRA PUR	1022	1327	451,180.00	315,826.00	135,354.00
5276	Bahraich	HUZOORPUR	48912	NIDURA	172310	NIDURA	1124	1459	496,060.00	347,242.00	148,818.00
5277	Bahraich	HUZOORPUR	48913	PATKHAULI	172304	BHAWANI PUR	511	663	225,420.00	157,794.00	67,626.00
5278	Bahraich	HUZOORPUR	48913	PATKHAULI	172306	KOTHTWA	334	434	147,560.00	103,292.00	44,268.00
5279	Bahraich	HUZOORPUR	48913	PATKHAULI	172305	PATKHAULI	651	845	287,300.00	201,110.00	86,190.00
5280	Bahraich	HUZOORPUR	48916	PURE JAITA	172353	ALLA PURWA	618	802	272,680.00	190,876.00	81,804.00
5281	Bahraich	HUZOORPUR	48916	PURE JAITA	172354	PURE JAITA	457	593	201,620.00	141,134.00	60,486.00
5282	Bahraich	HUZOORPUR	48916	PURE JAITA	172352	PURE PRAHLAD	908	1179	400,860.00	280,602.00	120,258.00
5283	Bahraich	HUZOORPUR	48918	RAMWA PUR	172272	BIL GAON	1308	1698	577,320.00	404,124.00	173,196.00
5284	Bahraich	HUZOORPUR	48918	RAMWA PUR	172277	RAMWA PUR	1537	1996	678,640.00	475,048.00	203,592.00
5285	Bahraich	HUZOORPUR	266180	RANIPUR	172282	RANI PUR	1307	1697	576,980.00	403,886.00	173,094.00
5286	Bahraich	HUZOORPUR	48919	RANTA PUR	172291	RANTA PUR	1867	2424	824,160.00	576,912.00	247,248.00
5287	Bahraich	HUZOORPUR	48921	SARKHANA	172283	JAGDEESH PUR	847	1100	374,000.00	261,800.00	112,200.00
5288	Bahraich	HUZOORPUR	48921	SARKHANA	172265	SARKHANA	744	966	328,440.00	229,908.00	98,532.00
5289	Bahraich	HUZOORPUR	266176	SHAHPUR	172328	SHAHPUR	1206	1566	532,440.00	372,708.00	159,732.00
5290	Bahraich	HUZOORPUR	48924	SHEKHAPUR	172349	SHEKHAPUR	1819	2362	803,080.00	562,156.00	240,924.00
5291	Bahraich	HUZOORPUR	266189	SHIVNAHA	172334	SHIVNAHA	1093	1419	482,460.00	337,722.00	144,738.00
5292	Bahraich	HUZOORPUR	48927	SONHARA	172351	SONHARA	1828	2373	806,820.00	564,774.00	242,046.00

SNo.	District Name	Block Name	LGD Gram Panchayat	Gram Panchayat Name	LGD Village Code	Village Name	TOT_P_2011	Projected Population 2023	Total fund	SBM fund (70 %)	CFC (30%)
1	2	3	4	5	6	7	8	9	10	11	12
5293	Bahraich	HUZOORPUR	48928	SURJANA KALA	172294	SURJANA KALA	1680	2181	741,540.00	519,078.00	222,462.00
5294	Bahraich	HUZOORPUR	48929	TAJPUR	172263	TAJ PUR	2077	2697	916,980.00	641,886.00	275,094.00
5295	Bahraich	HUZOORPUR	48894	YADAVPUR MAHEHI	172362	CHAUBHAIYA	236	306	104,040.00	72,828.00	31,212.00
5296	Bahraich	HUZOORPUR	48894	YADAVPUR MAHEHI	172361	YADAVPUR MATEHI	2060	2675	909,500.00	636,650.00	272,850.00
5297	Bahraich	HUZOORPUR	48895	JAGTA JALALPUR	172339	JALAL PUR	844	1096	372,640.00	260,848.00	111,792.00
5298	Bahraich	JARWAL	48935	ARI UMARI	172537	ARI UMARI	1633	2120	720,800.00	504,560.00	216,240.00
5299	Bahraich	JARWAL	48935	ARI UMARI	172539	ISLAMABAD	546	709	241,060.00	168,742.00	72,318.00
5300	Bahraich	JARWAL	48935	ARI UMARI	172538	NIZAMPUR	532	691	234,940.00	164,458.00	70,482.00
5301	Bahraich	JARWAL	48936	ATTHAISA	172563	ATTHAISA	1986	2579	876,860.00	613,802.00	263,058.00
5302	Bahraich	JARWAL	48936	ATTHAISA	172566	RASULPUR NIJAMI	280	364	123,760.00	86,632.00	37,128.00
5303	Bahraich	JARWAL	48937	ATWA	172596	ATWOA	1347	1749	594,660.00	416,262.00	178,398.00
5304	Bahraich	JARWAL	48937	ATWA	172595	GHURANPUR	868	1127	383,180.00	268,226.00	114,954.00
5305	Bahraich	JARWAL	48939	BAHRAMPUR	172588	BAHRAMPUR	231	300	102,000.00	71,400.00	30,600.00
5306	Bahraich	JARWAL	48939	BAHRAMPUR	172589	KHASE PUR	983	1276	433,840.00	303,688.00	130,152.00
5307	Bahraich	JARWAL	48941	BASAHYA JAGAT	172552	BASAHYA JAGAT	1993	2588	879,920.00	615,944.00	263,976.00
5308	Bahraich	JARWAL	48943	BELNAPARA	172520	BELNAPARA	2011	2611	887,740.00	621,418.00	266,322.00
5309	Bahraich	JARWAL	274002	BHADAUDI	172536	BHADAUARI	1551	2014	684,760.00	479,332.00	205,428.00
5310	Bahraich	JARWAL	48944	BHAKHAURA MAFI	172514	BHKHAURA MAFI	1221	1585	538,900.00	377,230.00	161,670.00
5311	Bahraich	JARWAL	267317	BHAULI	172529	BHAULI	1456	1890	642,600.00	449,820.00	192,780.00
5312	Bahraich	JARWAL	48945	BHOPATPUR	172503	BHOPATPUR	1305	1694	575,960.00	403,172.00	172,788.00
5313	Bahraich	JARWAL	48945	BHOPATPUR	172502	SUAIA	822	1067	362,780.00	253,946.00	108,834.00
5314	Bahraich	JARWAL	267344	CHAHLAR	172545	CHAHLAR	782	1015	345,100.00	241,570.00	103,530.00
5315	Bahraich	JARWAL	267344	CHAHLAR	172540	DIHAWA KHURD	297	386	131,240.00	91,868.00	39,372.00
5316	Bahraich	JARWAL	267724	CHILAOLI	172498	CHILAULI	1632	2119	720,460.00	504,322.00	216,138.00
5317	Bahraich	JARWAL	48948	DEVI DASPUR	172497	DEVI DASPUR	1513	1964	667,760.00	467,432.00	200,328.00
5318	Bahraich	JARWAL	48950	DHANSARI	172555	DHANSARI	1866	2423	823,820.00	576,674.00	247,146.00
5319	Bahraich	JARWAL	48950	DHANSARI	172557	MADARPUR	593	770	261,800.00	183,260.00	78,540.00
5320	Bahraich	JARWAL	48951	DHAWARIYA	172568	DHAWARIYA	1615	2097	712,980.00	499,086.00	213,894.00
5321	Bahraich	JARWAL	48951	DHAWARIYA	172569	HASANAPUR	990	1285	436,900.00	305,830.00	131,070.00
5322	Bahraich	JARWAL	48952	DOSARA PARA	172485	DOSARA PARA	919	1193	405,620.00	283,934.00	121,686.00
5323	Bahraich	JARWAL	48952	DOSARA PARA	172488	HARRAJPUR	836	1085	368,900.00	258,230.00	110,670.00
5324	Bahraich	JARWAL	48955	GAUSPUR	172535	GAUSPUR	1782	2314	786,760.00	550,732.00	236,028.00
5325	Bahraich	JARWAL	48959	HARANI AUSERI	172534	HARANI AUSERI	1237	1606	546,040.00	382,228.00	163,812.00
5326	Bahraich	JARWAL	48959	HARANI AUSERI	172533	KURMAURA	715	928	315,520.00	220,864.00	94,656.00
5327	Bahraich	JARWAL	48961	HARWA TAND	172493	HARWA TAND	1786	2319	788,460.00	551,922.00	236,538.00
5328	Bahraich	JARWAL	48961	HARWA TAND	172494	SUNSA DAUDPUR	431	560	190,400.00	133,280.00	57,120.00
5329	Bahraich	JARWAL	48962	HISAMPUR	172516	HISAMPUR	1670	2168	737,120.00	515,984.00	221,136.00
5330	Bahraich	JARWAL	48963	JAISINGHPUR	172506	AIMA JAISINGHPUR	252	327	111,180.00	77,826.00	33,354.00
5331	Bahraich	JARWAL	48963	JAISINGHPUR	172504	DHANAOLIYA	590	766	260,440.00	182,308.00	78,132.00
5332	Bahraich	JARWAL	48963	JAISINGHPUR	172504	JAISINGHPUR	1134	1472	500,480.00	350,336.00	150,144.00
5333	Bahraich	JARWAL	48963	JAISINGHPUR	172508	KHAPRAWA	249	323	109,820.00	76,874.00	32,946.00
5334	Bahraich	JARWAL	48963	JAISINGHPUR	172507	MAHERI	620	805	273,700.00	191,590.00	82,110.00

SNo.	District Name	Block Name	LGD Gram Panchayat	Gram Panchayat Name	LGD Village Code	Village Name	TOT_P_2011	Projected Population 2023	Total fund	SBM fund (70 %)	CFC (30%)
1	2	3	4	5	6	7	8	9	10	11	12
5335	Bahraich	JARWAL	48964	JALALPUR HARDO PATTI	172532	GOBRAURA	576	748	254,320.00	178,024.00	76,296.00
5336	Bahraich	JARWAL	48964	JALALPUR HARDO PATTI	172527	HASANA PUR	317	412	140,080.00	98,056.00	42,024.00
5337	Bahraich	JARWAL	48964	JALALPUR HARDO PATTI	172530	JALALPUR HARDO PATTI	736	956	325,040.00	227,528.00	97,512.00
5338	Bahraich	JARWAL	268682	JAMAPUR	172518	JAMAPUR	1101	1430	486,200.00	340,340.00	145,860.00
5339	Bahraich	JARWAL	48965	JHUKIYA	172592	JHUKIYA	1555	2019	686,460.00	480,522.00	205,938.00
5340	Bahraich	JARWAL	48965	JHUKIYA	172591	MUDYA DIHA	451	586	199,240.00	139,468.00	59,772.00
5341	Bahraich	JARWAL	267706	JUMERPUR	172572	JUMERPUR	817	1061	360,740.00	252,518.00	108,222.00
5342	Bahraich	JARWAL	267706	JUMERPUR	172571	SAPSA	778	1010	343,400.00	240,380.00	103,020.00
5343	Bahraich	JARWAL	274006	KAPOORPUR	172517	BARIYA GOTHI	514	667	226,780.00	158,746.00	68,034.00
5344	Bahraich	JARWAL	274006	KAPOORPUR	172513	KAPURPUR	1079	1401	476,340.00	333,438.00	142,902.00
5345	Bahraich	JARWAL	274006	KAPOORPUR	172512	LAKHNIPUR	572	743	252,620.00	176,834.00	75,786.00
5346	Bahraich	JARWAL	267358	KARNAI	172554	KANRAI	1593	2068	703,120.00	492,184.00	210,936.00
5347	Bahraich	JARWAL	48968	KASMADA	172594	GAURAYA CHAK	545	708	240,720.00	168,504.00	72,216.00
5348	Bahraich	JARWAL	48968	KASMADA	172593	KASMADA	1165	1513	514,420.00	360,094.00	154,326.00
5349	Bahraich	JARWAL	48970	KHANEHATA	172546	KHANEHARA	1670	2168	737,120.00	515,984.00	221,136.00
5350	Bahraich	JARWAL	267717	LALPUR JAGDEESHPUR	172496	LALPUR JAGDISHPUR	1461	1897	644,980.00	451,486.00	193,494.00
5351	Bahraich	JARWAL	48975	MANEHARA	172556	MANEHARA	1273	1653	562,020.00	393,414.00	168,606.00
5352	Bahraich	JARWAL	48976	MANIKAPUR	172542	MANIKAPUR	604	784	266,560.00	186,592.00	79,968.00
5353	Bahraich	JARWAL	48976	MANIKAPUR	172543	RASULABAD	782	1015	345,100.00	241,570.00	103,530.00
5354	Bahraich	JARWAL	48980	NASIR GANJ	172559	NASIR GANJ	849	1102	374,680.00	262,276.00	112,404.00
5355	Bahraich	JARWAL	48980	NASIR GANJ	172558	RETI HATA	152	197	66,980.00	46,886.00	20,094.00
5356	Bahraich	JARWAL	48982	NIMADIPUR	172526	NIMADIPUR	2045	2655	902,700.00	631,890.00	270,810.00
5357	Bahraich	JARWAL	48983	PARA PARAS RAMPUR	172579	PARA PARAS RAMPUR	1786	2319	788,460.00	551,922.00	236,538.00
5358	Bahraich	JARWAL	48984	PEDWA	172511	PEDWA	1118	1452	493,680.00	345,576.00	148,104.00
5359	Bahraich	JARWAL	48984	PEDWA	172510	SUMERPUR	777	1009	343,060.00	240,142.00	102,918.00
5360	Bahraich	JARWAL	48988	RAMWAPUR	172528	RAMWAPUR RAGHUBIR SINGH	1481	1923	653,820.00	457,674.00	196,146.00
5361	Bahraich	JARWAL	48992	RITHAUDA	172573	RITHAUDA	1713	2224	756,160.00	529,312.00	226,848.00
5362	Bahraich	JARWAL	48993	RODAIN	172570	KHIJARAPUR	328	426	144,840.00	101,388.00	43,452.00
5363	Bahraich	JARWAL	48993	RODAIN	172567	RODAIN	2115	2746	933,640.00	653,548.00	280,092.00
5364	Bahraich	JARWAL	48995	SUNSI	172487	SUNSI	1761	2286	777,240.00	544,068.00	233,172.00
5365	Bahraich	JARWAL	48967	KARMULLAPUR	172575	KARMULLAPUR	1824	2368	805,120.00	563,584.00	241,536.00
5366	Bahraich	JARWAL	48967	KARMULLAPUR	172576	PAKDI	698	906	308,040.00	215,628.00	92,412.00
5367	Bahraich	KAISARGANJ	48999	AGAPUR	172462	AGAPUR	1576	2046	695,640.00	486,948.00	208,692.00
5368	Bahraich	KAISARGANJ	48999	AGAPUR	172468	BAJAYAFAT	278	361	122,740.00	85,918.00	36,822.00
5369	Bahraich	KAISARGANJ	48999	AGAPUR	172466	PATTI TAHA	1056	1371	466,140.00	326,298.00	139,842.00
5370	Bahraich	KAISARGANJ	49001	ALHIYAPUR	172407	AINY	604	784	266,560.00	186,592.00	79,968.00
5371	Bahraich	KAISARGANJ	49001	ALHIYAPUR	172402	ALHIYAPUR	645	837	284,580.00	199,206.00	85,374.00
5372	Bahraich	KAISARGANJ	49001	ALHIYAPUR	172406	METWAPUR	442	574	195,160.00	136,612.00	58,548.00
5373	Bahraich	KAISARGANJ	49001	ALHIYAPUR	172401	NARENDRAPUR	75	97	32,980.00	23,086.00	9,894.00
5374	Bahraich	KAISARGANJ	49003	BAGHAIYA	172453	BAGHAIYA	1586	2059	700,060.00	490,042.00	210,018.00
5375	Bahraich	KAISARGANJ	49007	BARKHUR DYARAPUR	172425	BARKHUR DYARAPUR	1584	2057	699,380.00	489,566.00	209,814.00
5376	Bahraich	KAISARGANJ	49007	BARKHUR DYARAPUR	172426	KARIM BEHR	262	340	115,600.00	80,920.00	34,680.00

SNo.	District Name	Block Name	LGD Gram Panchayat	Gram Panchayat Name	LGD Village Code	Village Name	TOT_P_2011	Projected Population 2023	Total fund	SBM fund (70 %)	CFC (30%)
1	2	3	4	5	6	7	8	9	10	11	12
5377	Bahraich	KAISARGANJ	49008	BHAKALA	172376	BHAKALA	1559	2024	688,160.00	481,712.00	206,448.00
5378	Bahraich	KAISARGANJ	49010	BHAKHRAULI MUGESPUR	172372	BAMBHIWA	740	961	326,740.00	228,718.00	98,022.00
5379	Bahraich	KAISARGANJ	49010	BHAKHRAULI MUGESPUR	172399	BHAKHRAULI MUGESPUR	1932	2509	853,060.00	597,142.00	255,918.00
5380	Bahraich	KAISARGANJ	49011	BIBIYA PARA	172382	BIBIYA PARA	1168	1517	515,780.00	361,046.00	154,734.00
5381	Bahraich	KAISARGANJ	49011	BIBIYA PARA	172383	KHEMANIPUR	727	944	320,960.00	224,672.00	96,288.00
5382	Bahraich	KAISARGANJ	49012	BUDAN PUR	172476	BUDAN PUR	999	1297	440,980.00	308,686.00	132,294.00
5383	Bahraich	KAISARGANJ	49012	BUDAN PUR	172477	KODARI NEWAJIS ALI	262	340	115,600.00	80,920.00	34,680.00
5384	Bahraich	KAISARGANJ	49015	CHILAWA	172450	CHILAWA	930	1208	410,720.00	287,504.00	123,216.00
5385	Bahraich	KAISARGANJ	49015	CHILAWA	172449	MIRPUR	972	1262	429,080.00	300,356.00	128,724.00
5386	Bahraich	KAISARGANJ	49017	DEVLAKHA	172418	ABDULLAH BAHERA	24	31	10,540.00	7,378.00	3,162.00
5387	Bahraich	KAISARGANJ	49017	DEVLAKHA	172417	DEVLAKHA	2059	2673	908,820.00	636,174.00	272,646.00
5388	Bahraich	KAISARGANJ	49018	DHARAILA	172465	AKBARPUR KHURD	301	391	132,940.00	93,058.00	39,882.00
5389	Bahraich	KAISARGANJ	49018	DHARAILA	172464	DHARAILA	1658	2153	732,020.00	512,414.00	219,606.00
5390	Bahraich	KAISARGANJ	49021	GODAHIYA NO 2	903845	GODAHIYA NO 2	4642	6027	4,249,035.00	2,974,324.50	1,274,710.50
5391	Bahraich	KAISARGANJ	49022	GODAHIYA NO 3	903846	GODAHIYA NO 3	9225	11978	8,444,490.00	5,911,143.00	2,533,347.00
5392	Bahraich	KAISARGANJ	49023	GODAHIYA NO 4	903847	GODAHIYA NO. 1TO 4	5453	7080	4,991,400.00	3,493,980.00	1,497,420.00
5393	Bahraich	KAISARGANJ	49024	GODAHIYA NO. 1	903842	GODAHIYA NO 1	11846	15381	10,843,605.00	7,590,523.50	3,253,081.50
5394	Bahraich	KAISARGANJ	49026	Haidarpur Nauvbasta	172473	ACHEHARA	531	689	234,260.00	163,982.00	70,278.00
5395	Bahraich	KAISARGANJ	49026	Haidarpur Nauvbasta	172475	Haidarpur Nauvbasta	1783	2315	787,100.00	550,970.00	236,130.00
5396	Bahraich	KAISARGANJ	49026	Haidarpur Nauvbasta	172474	KODARI CHANDAN	328	426	144,840.00	101,388.00	43,452.00
5397	Bahraich	KAISARGANJ	49026	Haidarpur Nauvbasta	172469	PENDARI KHURD	560	727	247,180.00	173,026.00	74,154.00
5398	Bahraich	KAISARGANJ	266695	HASNA MULAI	172463	HASANA MULAI	1349	1752	595,680.00	416,976.00	178,704.00
5399	Bahraich	KAISARGANJ	49027	HATINSHA SHAMSPUR	172440	HATINSHA SHAMSPUR	1767	2294	779,960.00	545,972.00	233,988.00
5400	Bahraich	KAISARGANJ	49028	ICHACHHAPUR	172384	BAIRISALPUR	988	1283	436,220.00	305,354.00	130,866.00
5401	Bahraich	KAISARGANJ	49028	ICHACHHAPUR	172380	ICHACHHAPUR	1374	1784	606,560.00	424,592.00	181,968.00
5402	Bahraich	KAISARGANJ	49029	ITUHUA	172387	ITUHUA	686	891	302,940.00	212,058.00	90,882.00
5403	Bahraich	KAISARGANJ	49029	ITUHUA	172386	JHOPADWA	94	122	41,480.00	29,036.00	12,444.00
5404	Bahraich	KAISARGANJ	49029	ITUHUA	172394	KHAJUHA	644	836	284,240.00	198,968.00	85,272.00
5405	Bahraich	KAISARGANJ	49029	ITUHUA	172388	NAKAUDI SHAHPUR	600	779	264,860.00	185,402.00	79,458.00
5406	Bahraich	KAISARGANJ	266691	JALAPUR BASHIYADARGAHI	172433	JALALPUR BASAHIYA DARGAHI	1159	1505	511,700.00	358,190.00	153,510.00
5407	Bahraich	KAISARGANJ	49030	JHALLA	172432	CHANDIDASPUR	417	541	183,940.00	128,758.00	55,182.00
5408	Bahraich	KAISARGANJ	49030	JHALLA	172430	JHALLA	1134	1472	500,480.00	350,336.00	150,144.00
5409	Bahraich	KAISARGANJ	49030	JHALLA	172431	LAKHNIDASPUR	261	339	115,260.00	80,682.00	34,578.00
5410	Bahraich	KAISARGANJ	49031	KAHARAI	172437	KAHARAI	1387	1801	612,340.00	428,638.00	183,702.00
5411	Bahraich	KAISARGANJ	49031	KAHARAI	172434	SHAHPUR RASULPUR	969	1258	427,720.00	299,404.00	128,316.00
5412	Bahraich	KAISARGANJ	49033	KANDAULI	172410	KANDAULI	1378	1789	608,260.00	425,782.00	182,478.00
5413	Bahraich	KAISARGANJ	49034	KARELA SAHABAJPUR	172396	KARELA SAHABAJPUR	1675	2175	739,500.00	517,650.00	221,850.00
5414	Bahraich	KAISARGANJ	266697	KASEHRI BUJURG	172421	GAZIPUR	312	405	137,700.00	96,390.00	41,310.00
5415	Bahraich	KAISARGANJ	266697	KASEHRI BUJURG	172422	KASEHARI BUZURG	1108	1439	489,260.00	342,482.00	146,778.00
5416	Bahraich	KAISARGANJ	49036	KOHALI	172412	KOHALI	1323	1718	584,120.00	408,884.00	175,236.00
5417	Bahraich	KAISARGANJ	49037	KONARI	172451	FIROZPUR	318	413	140,420.00	98,294.00	42,126.00
5418	Bahraich	KAISARGANJ	49037	KONARI	172448	KONARI	1605	2084	708,560.00	495,992.00	212,568.00

SNo.	District Name	Block Name	LGD Gram Panchayat	Gram Panchayat Name	LGD Village Code	Village Name	TOT_P_2011	Projected Population 2023	Total fund	SBM fund (70 %)	CFC (30%)
1	2	3	4	5	6	7	8	9	10	11	12
5419	Bahraich	KAISARGANJ	266725	MAHOLI	172397	MAHOLI	1610	2090	710,600.00	497,420.00	213,180.00
5420	Bahraich	KAISARGANJ	49042	MATERPUR	172456	SOHRAS	460	597	202,980.00	142,086.00	60,894.00
5421	Bahraich	KAISARGANJ	266709	METHAURA	172408	MAHUARI	1054	1369	465,460.00	325,822.00	139,638.00
5422	Bahraich	KAISARGANJ	266709	METHAURA	172408	METHAURA	1054	1369	465,460.00	325,822.00	139,638.00
5423	Bahraich	KAISARGANJ	266714	MUSEPUR	181609	BANGAWAN	444	576	195,840.00	137,088.00	58,752.00
5424	Bahraich	KAISARGANJ	266714	MUSEPUR	172409	MUSEPUR	1138	1478	502,520.00	351,764.00	150,756.00
5425	Bahraich	KAISARGANJ	268720	NATTHANPUR	172472	NATTHNPUR	1138	1478	502,520.00	351,764.00	150,756.00
5426	Bahraich	KAISARGANJ	49045	PANCHMA	172439	PANCHMA	1697	2203	749,020.00	524,314.00	224,706.00
5427	Bahraich	KAISARGANJ	49045	PANCHMA	172438	TAWAKKALPUR	856	1111	377,740.00	264,418.00	113,322.00
5428	Bahraich	KAISARGANJ	49047	PAWAHI	172470	PAWAHI	1302	1691	574,940.00	402,458.00	172,482.00
5429	Bahraich	KAISARGANJ	49052	RUKANAPUR KHURD	172374	MOHAMADPUR SARAIYA	302	392	133,280.00	93,296.00	39,984.00
5430	Bahraich	KAISARGANJ	49052	RUKANAPUR KHURD	172373	RUKANAPUR KHURD	1622	2106	716,040.00	501,228.00	214,812.00
5431	Bahraich	KAISARGANJ	266711	SAHBAPUR PACHLAKHI	172413	SAHWAPUR PACHLAKHI	1187	1541	523,940.00	366,758.00	157,182.00
5432	Bahraich	KAISARGANJ	49053	SALARPUR	172378	KACHNA PUR	772	1002	340,680.00	238,476.00	102,204.00
5433	Bahraich	KAISARGANJ	49053	SALARPUR	172379	SALARPUR	1672	2171	738,140.00	516,698.00	221,442.00
5434	Bahraich	KAISARGANJ	266692	SALHUA	172471	SALHUWA	1061	1378	468,520.00	327,964.00	140,556.00
5435	Bahraich	KAISARGANJ	49054	SANTHA	172429	SANTHA	1827	2372	806,480.00	564,536.00	241,944.00
5436	Bahraich	KAISARGANJ	49055	SARAI KANHAR	172405	SARAI KANHAR	1949	2531	860,540.00	602,378.00	258,162.00
5437	Bahraich	KAISARGANJ	49055	SARAI KANHAR	172404	TANDE CHATUR	760	987	335,580.00	234,906.00	100,674.00
5438	Bahraich	KAISARGANJ	266718	SIDARKHA	172377	SIDRAKHA	1062	1379	468,860.00	328,202.00	140,658.00
5439	Bahraich	KAISARGANJ	266707	SIDARKHI	172403	SIDRAKHI	1068	1387	471,580.00	330,106.00	141,474.00
5440	Bahraich	KAISARGANJ	49056	SUTAULI	172389	BHITHIYA	641	832	282,880.00	198,016.00	84,864.00
5441	Bahraich	KAISARGANJ	49056	SUTAULI	172392	SUTAULI	859	1115	379,100.00	265,370.00	113,730.00
5442	Bahraich	KAISARGANJ	49057	UMARI	172381	UMARI	1472	1911	649,740.00	454,818.00	194,922.00
5443	Bahraich	KAISARGANJ	49058	VIJAIPUR	172419	SAIDAPUR	440	571	194,140.00	135,898.00	58,242.00
5444	Bahraich	KAISARGANJ	49058	VIJAIPUR	172420	VIJAIPUR	1997	2593	881,620.00	617,134.00	264,486.00
5445	Bahraich	MAHASI	266534	ANGRAURA DUBHA	171682	AGRAURA DUBAHA	1148	1491	506,940.00	354,858.00	152,082.00
5446	Bahraich	MAHASI	49061	ASMANPUR	171697	ASMANPUR	1852	2405	817,700.00	572,390.00	245,310.00
5447	Bahraich	MAHASI	243855	BAHDURIYA	171664	BAHDURIYA	1171	1520	516,800.00	361,760.00	155,040.00
5448	Bahraich	MAHASI	268216	BARUHA BEHARD	171753	BARUA BEHAD	1114	1446	491,640.00	344,148.00	147,492.00
5449	Bahraich	MAHASI	268216	BARUHA BEHARD	171747	UMARIYA	55	71	24,140.00	16,898.00	7,242.00
5450	Bahraich	MAHASI	49071	BELHAURA	171690	BELHAURA	1655	2149	730,660.00	511,462.00	219,198.00
5451	Bahraich	MAHASI	266571	BHAGWANPUR	171727	BHAGWANPUR	1729	2245	763,300.00	534,310.00	228,990.00
5452	Bahraich	MAHASI	266531	BHAWANIPUR	171663	BHAWANIPUR	1072	1392	473,280.00	331,296.00	141,984.00
5453	Bahraich	MAHASI	49074	CHHTTARPUR	171662	CHHTTARPUR	1984	2576	875,840.00	613,088.00	262,752.00
5454	Bahraich	MAHASI	49076	DEVRAIPUR	171710	DEVRAIPUR	1898	2464	837,760.00	586,432.00	251,328.00
5455	Bahraich	MAHASI	49077	DHANWA	171665	DHANAWA	1612	2093	711,620.00	498,134.00	213,486.00
5456	Bahraich	MAHASI	49078	FATE PURWA	171731	FATE PURWA	2117	2749	934,660.00	654,262.00	280,398.00
5457	Bahraich	MAHASI	49079	GADAMAR KALAN	171720	GDAMAR KALAN	1853	2406	818,040.00	572,628.00	245,412.00
5458	Bahraich	MAHASI	49082	GARETHI GURUDATTA SINGH	171678	GARETHI GURUDATTA SINGH	1858	2412	820,080.00	574,056.00	246,024.00
5459	Bahraich	MAHASI	266524	GOVINDPUR	171705	GOVINDAPUR	1679	2180	741,200.00	518,840.00	222,360.00
5460	Bahraich	MAHASI	49085	KAPARWAL	171751	KAPARWAL	12	16	5,440.00	3,808.00	1,632.00

SNo.	District Name	Block Name	LGD Gram Panchayat	Gram Panchayat Name	LGD Village Code	Village Name	TOT_P_2011	Projected Population 2023	Total fund	SBM fund (70 %)	CFC (30%)
1	2	3	4	5	6	7	8	9	10	11	12
5461	Bahraich	MAHASI	49085	KAPARWAL	171750	KAYAMPUR	958	1244	422,960.00	296,072.00	126,888.00
5462	Bahraich	MAHASI	49090	LAKHANAPUR	171716	LAKHANAPUR	2045	2655	902,700.00	631,890.00	270,810.00
5463	Bahraich	MAHASI	49091	LODHAUNI	171735	BARWLIYA	760	987	335,580.00	234,906.00	100,674.00
5464	Bahraich	MAHASI	49091	LODHAUNI	171736	KOLYALA	861	1118	380,120.00	266,084.00	114,036.00
5465	Bahraich	MAHASI	49091	LODHAUNI	171732	LODHAUNI	777	1009	343,060.00	240,142.00	102,918.00
5466	Bahraich	MAHASI	49097	MATHAURA	171721	GADAMAR KHURD	1182	1535	521,900.00	365,330.00	156,570.00
5467	Bahraich	MAHASI	49097	MATHAURA	171728	MATHAURA	2102	2729	927,860.00	649,502.00	278,358.00
5468	Bahraich	MAHASI	49098	MUDHAPUR	171707	MUDHAPUR	1510	1961	666,740.00	466,718.00	200,022.00
5469	Bahraich	MAHASI	49101	MURAUWA	171743	MURAVVA	1223	1588	539,920.00	377,944.00	161,976.00
5470	Bahraich	MAHASI	266545	NAKWA	171689	NAKAWA	1610	2090	710,600.00	497,420.00	213,180.00
5471	Bahraich	MAHASI	266526	PANDOHYA	171698	PADOHYA	1404	1823	619,820.00	433,874.00	185,946.00
5472	Bahraich	MAHASI	49108	PIPRA	171737	GAORAIYA	853	1108	376,720.00	263,704.00	113,016.00
5473	Bahraich	MAHASI	49108	PIPRA	171739	PIPRA	652	847	287,980.00	201,586.00	86,394.00
5474	Bahraich	MAHASI	49108	PIPRA	171740	PIPRI	794	1031	350,540.00	245,378.00	105,162.00
5475	Bahraich	MAHASI	49110	PURE BASTI GADERIYA	171680	PURE BASTI GADERIYA	1689	2193	745,620.00	521,934.00	223,686.00
5476	Bahraich	MAHASI	266538	PURE DILDAR SINGH	171681	PURE DELDAR SINGH	1264	1641	557,940.00	390,558.00	167,382.00
5477	Bahraich	MAHASI	49111	PURE GANGA PRASAD	171673	PURE GANGA PRASAD	1684	2187	743,580.00	520,506.00	223,074.00
5478	Bahraich	MAHASI	49111	PURE GANGA PRASAD	171674	PURE KUBER PANDAY	925	1201	408,340.00	285,838.00	122,502.00
5479	Bahraich	MAHASI	49112	PURE HINDU SINGH	171672	PURE HINDU SINGH	1594	2070	703,800.00	492,660.00	211,140.00
5480	Bahraich	MAHASI	266543	PURE PRASAD SINGH	171686	JANKI NAGAR	416	540	183,600.00	128,520.00	55,080.00
5481	Bahraich	MAHASI	266543	PURE PRASAD SINGH	171683	PURE PRASAD SINGH	919	1193	405,620.00	283,934.00	121,686.00
5482	Bahraich	MAHASI	49113	PURE SITA RAM	171685	GALKARA	441	573	194,820.00	136,374.00	58,446.00
5483	Bahraich	MAHASI	49113	PURE SITA RAM	171684	PURE SITA RAM	769	998	339,320.00	237,524.00	101,796.00
5484	Bahraich	MAHASI	266568	RAMWAPUR KHURD	171726	BAHARPUR	275	357	121,380.00	84,966.00	36,414.00
5485	Bahraich	MAHASI	266568	RAMWAPUR KHURD	171725	RAMAWAPUR KHURD	977	1269	431,460.00	302,022.00	129,438.00
5486	Bahraich	MAHASI	266568	RAMWAPUR KHURD	171724	REWATI PURWA	559	726	246,840.00	172,788.00	74,052.00
5487	Bahraich	MAHASI	49118	SADHUWAPUR	171715	SADHUWAPUR	1867	2424	824,160.00	576,912.00	247,248.00
5488	Bahraich	MAHASI	49123	TIKURI	171734	KODWA	956	1241	421,940.00	295,358.00	126,582.00
5489	Bahraich	MAHASI	49123	TIKURI	171742	TIKURI	1436	1865	634,100.00	443,870.00	190,230.00
5490	Bahraich	MIHINPURWA	266207	AAMBA	171212	AMBA	919	1193	405,620.00	283,934.00	121,686.00
5491	Bahraich	MIHINPURWA	266207	AAMBA	171210	BHARTHAPUR	490	636	216,240.00	151,368.00	64,872.00
5492	Bahraich	MIHINPURWA	266207	AAMBA	171211	TELA GAURI	343	445	151,300.00	105,910.00	45,390.00
5493	Bahraich	MIHINPURWA	266294	AHLAD GAON	171316	AHLAD GAON	1179	1531	520,540.00	364,378.00	156,162.00
5494	Bahraich	MIHINPURWA	49124	ANTAHWA	171302	ANTAHWA	1878	2438	828,920.00	580,244.00	248,676.00
5495	Bahraich	MIHINPURWA	49124	ANTAHWA	171301	BHARHA	838	1088	369,920.00	258,944.00	110,976.00
5496	Bahraich	MIHINPURWA	49126	ARGORWA (BARHAIYA)	171260	ARGORWA	3296	4280	1,455,200.00	1,018,640.00	436,560.00
5497	Bahraich	MIHINPURWA	49127	AYODHYA GAON	171311	AYODHYA GAON	1533	1990	676,600.00	473,620.00	202,980.00
5498	Bahraich	MIHINPURWA	266519	BAKHARI	171289	BAKHARI	1497	1944	660,960.00	462,672.00	198,288.00
5499	Bahraich	MIHINPURWA	266264	BHAGWANPUR KURMIYANA	171307	BHAGWANPUR KURMIYANA	1366	1774	603,160.00	422,212.00	180,948.00
5500	Bahraich	MIHINPURWA	49135	BISUNAPUR	171213	BISUNAPUR	1752	2275	773,500.00	541,450.00	232,050.00
5501	Bahraich	MIHINPURWA	49140	CHIKANIYA	171308	CHIKANIYA	1576	2046	695,640.00	486,948.00	208,692.00
5502	Bahraich	MIHINPURWA	269101	DHARAMPUR	171235	DHARMAPUR	1531	1988	675,920.00	473,144.00	202,776.00

SNo.	District Name	Block Name	LGD Gram Panchayat	Gram Panchayat Name	LGD Village Code	Village Name	TOT_P_2011	Projected Population 2023	Total fund	SBM fund (70 %)	CFC (30%)
1	2	3	4	5	6	7	8	9	10	11	12
5503	Bahraich	MIHINPURWA	49146	GAURARIYA	171276	GAURARIYA	1649	2141	727,940.00	509,558.00	218,382.00
5504	Bahraich	MIHINPURWA	49147	GHUMNA BHARU	171266	CHITLAHWA	1514	1966	668,440.00	467,908.00	200,532.00
5505	Bahraich	MIHINPURWA	49147	GHUMNA BHARU	171264	GHUMNA BHARU	1260	1636	556,240.00	389,368.00	166,872.00
5506	Bahraich	MIHINPURWA	49157	KAILASHPUR JHOMAN GAON	171314	KAILASHPUR JHOMAN GAON	1275	1655	562,700.00	393,890.00	168,810.00
5507	Bahraich	MIHINPURWA	266246	KATARNIYA	171254	KATRANIYA	1989	2583	878,220.00	614,754.00	263,466.00
5508	Bahraich	MIHINPURWA	266246	KATARNIYA	171259	RAJAPUR	1398	1815	617,100.00	431,970.00	185,130.00
5509	Bahraich	MIHINPURWA	49164	KHARIYA	171253	KHARIYA	2413	3133	1,065,220.00	745,654.00	319,566.00
5510	Bahraich	MIHINPURWA	49164	KHARIYA	171253	NAINIHA	1712	2223	755,820.00	529,074.00	226,746.00
5511	Bahraich	MIHINPURWA	49166	LALBOJHE	171231	LALBOJHE	1970	2558	869,720.00	608,804.00	260,916.00
5512	Bahraich	MIHINPURWA	266518	MAJGAWAN	171287	MAJGAWA	1564	2031	690,540.00	483,378.00	207,162.00
5513	Bahraich	MIHINPURWA	266578	MATEHI	171223	MATEHI	1632	2119	720,460.00	504,322.00	216,138.00
5514	Bahraich	MIHINPURWA	266578	MATEHI	171227	NISHAN GARA	102	132	44,880.00	31,416.00	13,464.00
5515	Bahraich	MIHINPURWA	266511	MOHNAPUR GANGAPUR	171315	MOHNAPUR GANGAPUR	1303	1692	575,280.00	402,696.00	172,584.00
5516	Bahraich	MIHINPURWA	49177	MURTIHA	171263	MURTIHA	994	1291	438,940.00	307,258.00	131,682.00
5517	Bahraich	MIHINPURWA	49177	MURTIHA	171262	SALAR PURWA	1261	1637	556,580.00	389,606.00	166,974.00
5518	Bahraich	MIHINPURWA	49180	PAIRUA	171245	PAIRUA	2039	2647	899,980.00	629,986.00	269,994.00
5519	Bahraich	MIHINPURWA	49193	SOMAIE GAURI	171261	BAKHTAWAR GAURI	64	83	28,220.00	19,754.00	8,466.00
5520	Bahraich	MIHINPURWA	49193	SOMAIE GAURI	171257	SOMAIE GAURI	2114	2745	933,300.00	653,310.00	279,990.00
5521	Bahraich	MIHINPURWA	266514	SONGWA	171275	KHARAICHA	697	905	307,700.00	215,390.00	92,310.00
5522	Bahraich	MIHINPURWA	266514	SONGWA	171274	SONGAWA	894	1161	394,740.00	276,318.00	118,422.00
5523	Bahraich	MIHINPURWA	266253	VISHRAM GAON	171300	VISRAM GAON	1252	1626	552,840.00	386,988.00	165,852.00
5524	Bahraich	NAWABGANJ	49198	BANKURI	171357	BANKURI	2052	2664	905,760.00	634,032.00	271,728.00
5525	Bahraich	NAWABGANJ	266566	BHAKTAPUR GULHARIYA	171398	BAGAT PURWA	542	704	239,360.00	167,552.00	71,808.00
5526	Bahraich	NAWABGANJ	266566	BHAKTAPUR GULHARIYA	171399	BAHATA PUR	928	1205	409,700.00	286,790.00	122,910.00
5527	Bahraich	NAWABGANJ	49202	BHAWANIAPUR TIKURI	171366	BHAWANIAPUR TIKURI	1870	2428	825,520.00	577,864.00	247,656.00
5528	Bahraich	NAWABGANJ	49203	CHANAINI	171409	CHANAINI	1976	2566	872,440.00	610,708.00	261,732.00
5529	Bahraich	NAWABGANJ	266561	EMAMNAGAR GADRAHWA	171320	IMAMNAGAR GARRAHWA	1106	1436	488,240.00	341,768.00	146,472.00
5530	Bahraich	NAWABGANJ	266567	FULTEKRA	171390	PHULTEKRA	1369	1778	604,520.00	423,164.00	181,356.00
5531	Bahraich	NAWABGANJ	49211	GABARKHA	171329	GABARKHA	1489	1933	657,220.00	460,054.00	197,166.00
5532	Bahraich	NAWABGANJ	266572	GOKULPUR	171345	GOKUL PUR	772	1002	340,680.00	238,476.00	102,204.00
5533	Bahraich	NAWABGANJ	49213	GOPALPUR	171353	GOPALPUR	1466	1903	647,020.00	452,914.00	194,106.00
5534	Bahraich	NAWABGANJ	266577	HATHIYABOJHI	171334	HATHIYABOJHI	1331	1728	587,520.00	411,264.00	176,256.00
5535	Bahraich	NAWABGANJ	49216	HOLIA	171392	HOLIA	1296	1683	572,220.00	400,554.00	171,666.00
5536	Bahraich	NAWABGANJ	49216	HOLIA	171393	LAKHAMANPUR LAHSORVAN	966	1254	426,360.00	298,452.00	127,908.00
5537	Bahraich	NAWABGANJ	49221	JAMUNAHA NAUBASTA	171384	JAMUNAHA NAUBASTA	1755	2279	774,860.00	542,402.00	232,458.00
5538	Bahraich	NAWABGANJ	49221	JAMUNAHA NAUBASTA	171385	MANSOOR NAGAR	1299	1687	573,580.00	401,506.00	172,074.00
5539	Bahraich	NAWABGANJ	49225	KHAIRHANIA	171354	KHAIRHANIA	1511	1962	667,080.00	466,956.00	200,124.00
5540	Bahraich	NAWABGANJ	49225	KHAIRHANIA	171356	LAKHMANPUR GULAL DEEH	437	567	192,780.00	134,946.00	57,834.00
5541	Bahraich	NAWABGANJ	49225	KHAIRHANIA	171354	MEHDI NAGAR	1511	1962	667,080.00	466,956.00	200,124.00
5542	Bahraich	NAWABGANJ	49228	MADAVPUR RAGHUNATH	171382	MADAVPUR RAGHUNATH	1755	2279	774,860.00	542,402.00	232,458.00
5543	Bahraich	NAWABGANJ	49229	MADHAVPUR NIDAUNA	171333	BALCHAND PUR	29	38	12,920.00	9,044.00	3,876.00
5544	Bahraich	NAWABGANJ	49229	MADHAVPUR NIDAUNA	171332	MADAVPUR NIDAUNA	1551	2014	684,760.00	479,332.00	205,428.00

SNo.	District Name	Block Name	LGD Gram Panchayat	Gram Panchayat Name	LGD Village Code	Village Name	TOT_P_2011	Projected Population 2023	Total fund	SBM fund (70 %)	CFC (30%)
1	2	3	4	5	6	7	8	9	10	11	12
5545	Bahraich	NAWABGANJ	49230	MAJGAVAN	171389	MAJGAVAN	1925	2499	849,660.00	594,762.00	254,898.00
5546	Bahraich	NAWABGANJ	266574	MURLIDHAR DADAOLI	171349	MURLIDHAR DADAULI	1011	1313	446,420.00	312,494.00	133,926.00
5547	Bahraich	NAWABGANJ	49236	PANCHPAKARI	171343	NIDINAGAR POKHARA	1238	1607	546,380.00	382,466.00	163,914.00
5548	Bahraich	NAWABGANJ	49236	PANCHPAKARI	171344	PANCHPAKARI	1229	1596	542,640.00	379,848.00	162,792.00
5549	Bahraich	NAWABGANJ	266575	PARAMPUR	171340	PARAMPUR	1112	1444	490,960.00	343,672.00	147,288.00
5550	Bahraich	NAWABGANJ	49237	PEERNASEROODDINE	171386	PEERNASERUDDIN	1831	2377	808,180.00	565,726.00	242,454.00
5551	Bahraich	NAWABGANJ	49238	RAHEEM NAGAR	171381	GINDHARIYA	339	440	149,600.00	104,720.00	44,880.00
5552	Bahraich	NAWABGANJ	49238	RAHEEM NAGAR	171380	RAHEEM NAGAR	1600	2077	706,180.00	494,326.00	211,854.00
5553	Bahraich	NAWABGANJ	49239	RAMNAGAR GULRIHA	171378	RAMNAGAR GULARIHA	1644	2135	725,900.00	508,130.00	217,770.00
5554	Bahraich	NAWABGANJ	49241	RAMPUR HUSAINBAKSHA	171351	RAMPURHUSAINBAKSHA	1876	2436	828,240.00	579,768.00	248,472.00
5555	Bahraich	NAWABGANJ	266560	RAMPUR MUNNA PATHAK	171324	RAMPUR MANNAPATHAK	1232	1600	544,000.00	380,800.00	163,200.00
5556	Bahraich	NAWABGANJ	49245	SHANKARPUR	171322	SHANKARPUR	1676	2176	739,840.00	517,888.00	221,952.00
5557	Bahraich	NAWABGANJ	266576	SHIVPUR MOHRANIYA	171336	SHIVPUR GOHRANIYA	1333	1731	588,540.00	411,978.00	176,562.00
5558	Bahraich	NAWABGANJ	49246	SHIVPUR SEMRA	171374	SHIV NAGRA	906	1176	399,840.00	279,888.00	119,952.00
5559	Bahraich	NAWABGANJ	49246	SHIVPUR SEMRA	171372	SHIVPUR SEMRA	2042	2651	901,340.00	630,938.00	270,402.00
5560	Bahraich	NAWABGANJ	49248	SISAIYA	171376	HARIHARPUR PURAINA	1756	2280	775,200.00	542,640.00	232,560.00
5561	Bahraich	NAWABGANJ	49248	SISAIYA	171377	SISAIYA	246	319	108,460.00	75,922.00	32,538.00
5562	Bahraich	NAWABGANJ	266570	SUJAOLI	171358	SUJAULI	2168	2815	957,100.00	669,970.00	287,130.00
5563	Bahraich	NAWABGANJ	49252	VIRAI GAON	171401	GANESHPUR NIMNHARA	778	1010	343,400.00	240,380.00	103,020.00
5564	Bahraich	NAWABGANJ	49252	VIRAI GAON	171408	VIRAI GAON	1078	1400	476,000.00	333,200.00	142,800.00
5565	Bahraich	NAWABGANJ	266564	VISHUNAPUR	171328	BHISHUNAPUR	1140	1480	503,200.00	352,240.00	150,960.00
5566	Bahraich	NAWABGANJ	49144	GANGAPUR	171362	GANGAPUR	1153	1497	508,980.00	356,286.00	152,694.00
5567	Bahraich	PHAKHARPUR	49254	AJIJPUR	172225	AJIJPUR	1741	2261	768,740.00	538,118.00	230,622.00
5568	Bahraich	PHAKHARPUR	49256	AKHTAYARA PUR	172221	AKHTAYARA PUR	1294	1680	571,200.00	399,840.00	171,360.00
5569	Bahraich	PHAKHARPUR	49256	AKHTAYARA PUR	172189	MOHAMMADPUR	786	1021	347,140.00	242,998.00	104,142.00
5570	Bahraich	PHAKHARPUR	49258	AMWA TETARPUR	171864	AMWA TETARPUR	1527	1983	674,220.00	471,954.00	202,266.00
5571	Bahraich	PHAKHARPUR	49258	AMWA TETARPUR	171863	GOHANIYA	999	1297	440,980.00	308,686.00	132,294.00
5572	Bahraich	PHAKHARPUR	267176	ANGNAPARA	172200	AGANAPARA	1460	1896	644,640.00	451,248.00	193,392.00
5573	Bahraich	PHAKHARPUR	267130	BABHANDEEHA	172171	BABHAN DIHA	1399	1816	617,440.00	432,208.00	185,232.00
5574	Bahraich	PHAKHARPUR	268300	BAHORWA	171833	CHURWALIA	157	204	69,360.00	48,552.00	20,808.00
5575	Bahraich	PHAKHARPUR	268300	BAHORWA	171832	TULAPUR	126	164	55,760.00	39,032.00	16,728.00
5576	Bahraich	PHAKHARPUR	49262	BAIDAURA	172239	AKHANA PUR	127	165	56,100.00	39,270.00	16,830.00
5577	Bahraich	PHAKHARPUR	49262	BAIDAURA	172177	BAIDAURA	2022	2625	892,500.00	624,750.00	267,750.00
5578	Bahraich	PHAKHARPUR	49262	BAIDAURA	172240	GHARUA	568	737	250,580.00	175,406.00	75,174.00
5579	Bahraich	PHAKHARPUR	49262	BAIDAURA	172238	SURJANA KHURD	479	622	211,480.00	148,036.00	63,444.00
5580	Bahraich	PHAKHARPUR	267138	BAMIYARI	171862	BAMEYARI	1221	1585	538,900.00	377,230.00	161,670.00
5581	Bahraich	PHAKHARPUR	49263	BASAUNA	172205	BASAUNA	1469	1907	648,380.00	453,866.00	194,514.00
5582	Bahraich	PHAKHARPUR	267154	BETAURA SARSAT	171838	BETAURA	1406	1826	620,840.00	434,588.00	186,252.00
5583	Bahraich	PHAKHARPUR	49266	BETHAURA	172241	BETHAURA	1240	1610	547,400.00	383,180.00	164,220.00
5584	Bahraich	PHAKHARPUR	49267	BHADWANI	171866	BHADWANI	2004	2602	884,680.00	619,276.00	265,404.00
5585	Bahraich	PHAKHARPUR	49269	BHILAURA BASANTI	172244	BHILAURA BASANTI	1285	1668	567,120.00	396,984.00	170,136.00
5586	Bahraich	PHAKHARPUR	49269	BHILAURA BASANTI	172248	SISAILI KALN	826	1072	364,480.00	255,136.00	109,344.00

SNo.	District Name	Block Name	LGD Gram Panchayat	Gram Panchayat Name	LGD Village Code	Village Name	TOT_P_2011	Projected Population 2023	Total fund	SBM fund (70 %)	CFC (30%)
1	2	3	4	5	6	7	8	9	10	11	12
5587	Bahraich	PHAKHARPUR	267269	BHUPANI	172210	BHUPANI	1463	1900	646,000.00	452,200.00	193,800.00
5588	Bahraich	PHAKHARPUR	49274	CHANDRADIPA	172220	CHANDRADIPA	857	1113	378,420.00	264,894.00	113,526.00
5589	Bahraich	PHAKHARPUR	49274	CHANDRADIPA	172219	MACHHIYA	295	383	130,220.00	91,154.00	39,066.00
5590	Bahraich	PHAKHARPUR	49276	DARMAPUR	171852	DARMA PUR	1894	2459	836,060.00	585,242.00	250,818.00
5591	Bahraich	PHAKHARPUR	49276	DARMAPUR	171855	PAHIYA	493	640	217,600.00	152,320.00	65,280.00
5592	Bahraich	PHAKHARPUR	49277	DHAKHERAWA	172243	DHAKHERAWA	1338	1737	590,580.00	413,406.00	177,174.00
5593	Bahraich	PHAKHARPUR	49277	DHAKHERAWA	172242	NATHUPUR	520	675	229,500.00	160,650.00	68,850.00
5594	Bahraich	PHAKHARPUR	49278	DIHAWA KALA	172173	DIHAWA KALA	1249	1622	551,480.00	386,036.00	165,444.00
5595	Bahraich	PHAKHARPUR	49278	DIHAWA KALA	172175	HUSEPUR	430	558	189,720.00	132,804.00	56,916.00
5596	Bahraich	PHAKHARPUR	268280	GHAREHREEN KADILPUR	171851	ATODAR	524	680	231,200.00	161,840.00	69,360.00
5597	Bahraich	PHAKHARPUR	268280	GHAREHREEN KADILPUR	171847	GHUREHTA NAKDILPUR	1234	1602	544,680.00	381,276.00	163,404.00
5598	Bahraich	PHAKHARPUR	268280	GHAREHREEN KADILPUR	171848	SILAUTA	675	876	297,840.00	208,488.00	89,352.00
5599	Bahraich	PHAKHARPUR	267273	GHARUA SARKI	172218	KALHA PARA	875	1136	386,240.00	270,368.00	115,872.00
5600	Bahraich	PHAKHARPUR	49283	GHUREHARIPUR	171835	GHUREHARIPUR	2097	2723	925,820.00	648,074.00	277,746.00
5601	Bahraich	PHAKHARPUR	267125	GUNJAOLI KALA	171846	GUJAULI KALA	620	805	273,700.00	191,590.00	82,110.00
5602	Bahraich	PHAKHARPUR	267125	GUNJAOLI KALA	171845	GUJAULI KHURD	428	556	189,040.00	132,328.00	56,712.00
5603	Bahraich	PHAKHARPUR	267162	HEMNA PUR	171865	HEMNA PUR	1348	1750	595,000.00	416,500.00	178,500.00
5604	Bahraich	PHAKHARPUR	267144	KANERA	171854	KANERA	1565	2032	690,880.00	483,616.00	207,264.00
5605	Bahraich	PHAKHARPUR	49295	KOTHWAL KALAN	172252	KOTHWAL KALAN	1989	2583	878,220.00	614,754.00	263,466.00
5606	Bahraich	PHAKHARPUR	49299	MAJHAURA	172188	ALINAGAR	618	802	272,680.00	190,876.00	81,804.00
5607	Bahraich	PHAKHARPUR	49300	MALUKPUR	172178	MALUKPUR	2110	2740	931,600.00	652,120.00	279,480.00
5608	Bahraich	PHAKHARPUR	49301	MUSE PATTI	172180	MUSE PATTI	1632	2119	720,460.00	504,322.00	216,138.00
5609	Bahraich	PHAKHARPUR	49304	PARAS RAMPUR	172190	PARAS RAMPUR	1914	2485	844,900.00	591,430.00	253,470.00
5610	Bahraich	PHAKHARPUR	49306	PIYAREPUR	172215	BIBIPUR	421	547	185,980.00	130,186.00	55,794.00
5611	Bahraich	PHAKHARPUR	49306	PIYAREPUR	172212	DATAULI	913	1185	402,900.00	282,030.00	120,870.00
5612	Bahraich	PHAKHARPUR	49306	PIYAREPUR	172216	PIYAREPUR	701	910	309,400.00	216,580.00	92,820.00
5613	Bahraich	PHAKHARPUR	267203	RAJAPURKHURD	172208	RAJAPUR KHURD	1136	1475	501,500.00	351,050.00	150,450.00
5614	Bahraich	PHAKHARPUR	49308	RAMAPUR KINDHAULI	171860	RAMAPUR KINDHAULI	1539	1998	679,320.00	475,524.00	203,796.00
5615	Bahraich	PHAKHARPUR	49310	RAUNDOPUR	172198	RAUNDOPUR	1846	2397	814,980.00	570,486.00	244,494.00
5616	Bahraich	PHAKHARPUR	49310	RAUNDOPUR	172197	SUWAGADA	734	953	324,020.00	226,814.00	97,206.00
5617	Bahraich	PHAKHARPUR	49313	SANGAWA	171868	SAMADA	985	1279	434,860.00	304,402.00	130,458.00
5618	Bahraich	PHAKHARPUR	49313	SANGAWA	171867	SANGAWA	1561	2027	689,180.00	482,426.00	206,754.00
5619	Bahraich	PHAKHARPUR	49316	SARAYALI	172253	KOTHWAL KHURD	764	992	337,280.00	236,096.00	101,184.00
5620	Bahraich	PHAKHARPUR	49316	SARAYALI	172256	MAJGAWAN	807	1048	356,320.00	249,424.00	106,896.00
5621	Bahraich	PHAKHARPUR	49316	SARAYALI	172255	SARAYALI	892	1158	393,720.00	275,604.00	118,116.00
5622	Bahraich	PHAKHARPUR	49317	SASNA	172207	SASNA	1587	2061	700,740.00	490,518.00	210,222.00
5623	Bahraich	PHAKHARPUR	49320	SHIVPURA	172192	MOHAMADPUR KALA	618	802	272,680.00	190,876.00	81,804.00
5624	Bahraich	PHAKHARPUR	49320	SHIVPURA	172193	SHIVPURA	1861	2416	821,440.00	575,008.00	246,432.00
5625	Bahraich	PHAKHARPUR	49321	SHIVRAJPUR	172223	MAHMODPUR	497	645	219,300.00	153,510.00	65,790.00
5626	Bahraich	PHAKHARPUR	49321	SHIVRAJPUR	172222	SHIVRAJPUR	1999	2596	882,640.00	617,848.00	264,792.00
5627	Bahraich	PHAKHARPUR	49323	SINGARAO	172204	SINGARAO	1500	1948	662,320.00	463,624.00	198,696.00
5628	Bahraich	PHAKHARPUR	49325	SUPANI	172209	SUPANI	1474	1914	650,760.00	455,532.00	195,228.00

SNo.	District Name	Block Name	LGD Gram Panchayat	Gram Panchayat Name	LGD Village Code	Village Name	TOT_P_2011	Projected Population 2023	Total fund	SBM fund (70 %)	CFC (30%)
1	2	3	4	5	6	7	8	9	10	11	12
5629	Bahraich	PHAKHARPUR	267283	TAKHWA	172231	BADANAPUR	533	692	235,280.00	164,696.00	70,584.00
5630	Bahraich	PHAKHARPUR	267283	TAKHWA	172230	TAKHAWA	853	1108	376,720.00	263,704.00	113,016.00
5631	Bahraich	PHAKHARPUR	267168	TATEHRA	172181	TATEHARA	1685	2188	743,920.00	520,744.00	223,176.00
5632	Bahraich	PHAKHARPUR	267279	TEDWA UJAR	172227	TENDAWA UJAR	1284	1667	566,780.00	396,746.00	170,034.00
5633	Bahraich	PHAKHARPUR	268300	BAHORWA	171837	BAHORWA	942	1223	415,820.00	291,074.00	124,746.00
5634	Bahraich	PHAKHARPUR	49299	MAJHAURA	172182	MAJHAURA	684	888	301,920.00	211,344.00	90,576.00
5635	Bahraich	PHAKHARPUR	49299	MAJHAURA	172188	ALI NAGAR	618	802	272,680.00	190,876.00	81,804.00
5636	Bahraich	PHAKHARPUR	49299	MAJHAURA	172183	DHARAM SARAY	562	730	248,200.00	173,740.00	74,460.00
5637	Bahraich	PHAKHARPUR	49299	MAJHAURA	172187	SIDDHA	349	453	154,020.00	107,814.00	46,206.00
5638	Bahraich	PHAKHARPUR	49299	MAJHAURA	172184	KESHWA KUNDA	409	531	180,540.00	126,378.00	54,162.00
5639	Bahraich	PRAYAGPUR	49333	BANIYA GAWN	172070	BANIA GAWAN	1736	2254	766,360.00	536,452.00	229,908.00
5640	Bahraich	PRAYAGPUR	49333	BANIYA GAWN	172069	SEWA SAMADHI	936	1215	413,100.00	289,170.00	123,930.00
5641	Bahraich	PRAYAGPUR	49334	BANKATA	172036	BANKATA	1972	2560	870,400.00	609,280.00	261,120.00
5642	Bahraich	PRAYAGPUR	49335	BELWA PADUM	172006	BELWA PADUM	1721	2235	759,900.00	531,930.00	227,970.00
5643	Bahraich	PRAYAGPUR	49335	BELWA PADUM	172005	KALAM SATRHI	281	365	124,100.00	86,870.00	37,230.00
5644	Bahraich	PRAYAGPUR	266529	BHINGURI	172009	BHINGRI	1308	1698	577,320.00	404,124.00	173,196.00
5645	Bahraich	PRAYAGPUR	49337	CHASAR	172080	JASAR	2553	3315	1,127,100.00	788,970.00	338,130.00
5646	Bahraich	PRAYAGPUR	266536	DERWA HARWANSHPUR	172016	DERVA HARVANSHPUR	1753	2276	773,840.00	541,688.00	232,152.00
5647	Bahraich	PRAYAGPUR	49343	HATVA GOPAL	172041	HTWA GOPAL	1840	2389	812,260.00	568,582.00	243,678.00
5648	Bahraich	PRAYAGPUR	266527	KALUEE	172033	KALUI	1092	1418	482,120.00	337,484.00	144,636.00
5649	Bahraich	PRAYAGPUR	49347	KHORIYA SHAFIQ	171999	GULWARIA	989	1284	436,560.00	305,592.00	130,968.00
5650	Bahraich	PRAYAGPUR	49347	KHORIYA SHAFIQ	171997	KHORIYA SHAFIK	1853	2406	818,040.00	572,628.00	245,412.00
5651	Bahraich	PRAYAGPUR	49349	KODRI TAAL	172065	KHUNAURA	839	1089	370,260.00	259,182.00	111,078.00
5652	Bahraich	PRAYAGPUR	49349	KODRI TAAL	172068	KODARI TAL	1396	1813	616,420.00	431,494.00	184,926.00
5653	Bahraich	PRAYAGPUR	49351	KUSHBHAUNA	172071	KUSH BHAUNA	1779	2310	785,400.00	549,780.00	235,620.00
5654	Bahraich	PRAYAGPUR	266539	LAHDAORA	172001	LAHRAURA	1521	1975	671,500.00	470,050.00	201,450.00
5655	Bahraich	PRAYAGPUR	49352	LAKHAHI PUTLI TARA	172027	LAKHAHI PUTALI TARA	1811	2351	799,340.00	559,538.00	239,802.00
5656	Bahraich	PRAYAGPUR	49354	MADHNAGRA	172048	BELKHARA	870	1130	384,200.00	268,940.00	115,260.00
5657	Bahraich	PRAYAGPUR	49354	MADHNAGRA	172049	MADH NAGAR	1769	2297	780,980.00	546,686.00	234,294.00
5658	Bahraich	PRAYAGPUR	49356	MANIKA PUR KALAN	172066	MANIKAPUR KALA	1870	2428	825,520.00	577,864.00	247,656.00
5659	Bahraich	PRAYAGPUR	49357	MOHAN PURMAPHI	172054	MOHANPUR MAFI	1997	2593	881,620.00	617,134.00	264,486.00
5660	Bahraich	PRAYAGPUR	266544	MOHAMMADPUR KAKRAHA	172052	MOHAMMADPUR KAKARAHA	1331	1728	587,520.00	411,264.00	176,256.00
5661	Bahraich	PRAYAGPUR	49358	MUNDERVA THAKURAIN	172079	MURERVA THAKURAIN	1554	2018	686,120.00	480,284.00	205,836.00
5662	Bahraich	PRAYAGPUR	49359	NARAYAN PUR	172073	NARAYANPUR	1704	2212	752,080.00	526,456.00	225,624.00
5663	Bahraich	PRAYAGPUR	49361	PACHDEWARA	172014	GOVINDPUR	654	849	288,660.00	202,062.00	86,598.00
5664	Bahraich	PRAYAGPUR	49361	PACHDEWARA	172020	PANCHDEVRA	1230	1597	542,980.00	380,086.00	162,894.00
5665	Bahraich	PRAYAGPUR	49362	PADRI	172022	PADRI	1492	1937	658,580.00	461,006.00	197,574.00
5666	Bahraich	PRAYAGPUR	49363	PAHADWA	172050	HARAIYA	775	1006	342,040.00	239,428.00	102,612.00
5667	Bahraich	PRAYAGPUR	49363	PAHADWA	172047	PAHRWA	1313	1705	579,700.00	405,790.00	173,910.00
5668	Bahraich	PRAYAGPUR	49364	PAHLWARA	172034	DEWARIYA	750	974	331,160.00	231,812.00	99,348.00
5669	Bahraich	PRAYAGPUR	49364	PAHLWARA	172062	PAHALWARA	1413	1835	623,900.00	436,730.00	187,170.00
5670	Bahraich	PRAYAGPUR	49365	PAIDI	940034	KALNWAPUR	509	661	224,740.00	157,318.00	67,422.00

SNo.	District Name	Block Name	LGD Gram Panchayat	Gram Panchayat Name	LGD Village Code	Village Name	TOT_P_2011	Projected Population 2023	Total fund	SBM fund (70 %)	CFC (30%)
1	2	3	4	5	6	7	8	9	10	11	12
5671	Bahraich	PRAYAGPUR	49365	PAIDI	172025	PAIDI	1518	1971	670,140.00	469,098.00	201,042.00
5672	Bahraich	PRAYAGPUR	49366	PAKRI KALAN	172015	PAKRI KALA	1658	2153	732,020.00	512,414.00	219,606.00
5673	Bahraich	PRAYAGPUR	49368	PARSIYA ALAM	172032	PARSIYA	1626	2111	717,740.00	502,418.00	215,322.00
5674	Bahraich	PRAYAGPUR	266532	PARSIYA PANDIT	172023	PARSIYA PANDIT	1057	1372	466,480.00	326,536.00	139,944.00
5675	Bahraich	PRAYAGPUR	49370	PIPRA PADARATH	172064	PIPRA PADARATH	1918	2490	846,600.00	592,620.00	253,980.00
5676	Bahraich	PRAYAGPUR	266525	ROHNIBHARI	172072	ROHNI BHARI	1496	1942	660,280.00	462,196.00	198,084.00
5677	Bahraich	PRAYAGPUR	266540	SAHASRANWA	172045	SAHSRAWAN	1589	2063	701,420.00	490,994.00	210,426.00
5678	Bahraich	PRAYAGPUR	266542	SATRAHI	172039	SATRHI	1010	1311	445,740.00	312,018.00	133,722.00
5679	Bahraich	PRAYAGPUR	49378	SEMRIYANWA	172063	SEMRIYAWAN	1902	2470	839,800.00	587,860.00	251,940.00
5680	Bahraich	PRAYAGPUR	49383	SUHELVA	172075	DUDHAULI	380	493	167,620.00	117,334.00	50,286.00
5681	Bahraich	PRAYAGPUR	49383	SUHELVA	172074	DULEHWA	897	1165	396,100.00	277,270.00	118,830.00
5682	Bahraich	PRAYAGPUR	49383	SUHELVA	172077	SUHELWA	2061	2676	909,840.00	636,888.00	272,952.00
5683	Bahraich	PRAYAGPUR	49386	THAVAI	172011	NIPNIYA	838	1088	369,920.00	258,944.00	110,976.00
5684	Bahraich	PRAYAGPUR	49386	THAVAI	172012	THAVAI	1090	1415	481,100.00	336,770.00	144,330.00
5685	Bahraich	PRAYAGPUR	266547	UDHARNA THAKURAYEEN	172081	CHANDNA MAU	594	771	262,140.00	183,498.00	78,642.00
5686	Bahraich	PRAYAGPUR	266547	UDHARNA THAKURAYEEN	172082	UDHARNA THAKURAIN	1138	1478	502,520.00	351,764.00	150,756.00
5687	Bahraich	PRAYAGPUR	49388	VAINI	172030	BAINI	1394	1810	615,400.00	430,780.00	184,620.00
5688	Bahraich	PRAYAGPUR	49388	VAINI	172030	SURTHUWA	849	1102	374,680.00	262,276.00	112,404.00
5689	Bahraich	RISIA	49391	ALI NAGAR KHURD	171564	JAGANNATHPUR	592	769	261,460.00	183,022.00	78,438.00
5690	Bahraich	RISIA	49394	BABHNI	171603	BABHNI	1830	2376	807,840.00	565,488.00	242,352.00
5691	Bahraich	RISIA	49394	BABHNI	171602	TELIYA	152	197	66,980.00	46,886.00	20,094.00
5692	Bahraich	RISIA	49399	BARGAWAN	171592	BARGAWAN	1804	2342	796,280.00	557,396.00	238,884.00
5693	Bahraich	RISIA	266136	BHAISAHI	171612	BHAISAHI	1200	1558	529,720.00	370,804.00	158,916.00
5694	Bahraich	RISIA	266133	CHARSANDA MAFI	171589	CHARSANDA MAFI	1961	2546	865,640.00	605,948.00	259,692.00
5695	Bahraich	RISIA	266014	DHANAULI KHURD	171548	DHANAULI KHURD	1449	1881	639,540.00	447,678.00	191,862.00
5696	Bahraich	RISIA	266134	GONDAURA	171588	GONDAURA	1189	1544	524,960.00	367,472.00	157,488.00
5697	Bahraich	RISIA	266013	HUSAINPUR MOHDPUR	171606	HUSENPUR MOHAMMADPUR	1636	2124	722,160.00	505,512.00	216,648.00
5698	Bahraich	RISIA	266132	JAMALLUDEEN JOT	171553	JAMALUDDIN JOT	1635	2123	721,820.00	505,274.00	216,546.00
5699	Bahraich	RISIA	266138	JAMUNAHA	171543	JAMUNAHA	1693	2198	747,320.00	523,124.00	224,196.00
5700	Bahraich	RISIA	49418	KAMLA JOT	171615	KAMLA JOT	1707	2216	753,440.00	527,408.00	226,032.00
5701	Bahraich	RISIA	49419	KARANIYA	171611	KARANIYA	1641	2131	724,540.00	507,178.00	217,362.00
5702	Bahraich	RISIA	266135	KHAIRI DIKAULI	171621	KHAIRI DIKAULI	1231	1598	543,320.00	380,324.00	162,996.00
5703	Bahraich	RISIA	49429	MAHARU	171593	HUSENPUR MIRDANGI	810	1052	357,680.00	250,376.00	107,304.00
5704	Bahraich	RISIA	49429	MAHARU	171594	MAHARU	1508	1958	665,720.00	466,004.00	199,716.00
5705	Bahraich	RISIA	49430	MAJHAUWA MUJEHNA	171600	HUNDARWA	574	745	253,300.00	177,310.00	75,990.00
5706	Bahraich	RISIA	49430	MAJHAUWA MUJEHNA	171613	MAJHAUWA MUJEHNA	1295	1681	571,540.00	400,078.00	171,462.00
5707	Bahraich	RISIA	49440	PARSA KHARGAMAN	171557	PARSA KHARGAMAN	1657	2151	731,340.00	511,938.00	219,402.00
5708	Bahraich	RISIA	266137	PARSAKODI KHAN	171608	PARSA KODI KHAN	1242	1613	548,420.00	383,894.00	164,526.00
5709	Bahraich	RISIA	49441	PATNA GHUSIYARI	171619	PATNA GHUSIYARI	2019	2621	891,140.00	623,798.00	267,342.00
5710	Bahraich	RISIA	49441	PATNA GHUSIYARI	171622	RASULPUR	192	249	84,660.00	59,262.00	25,398.00
5711	Bahraich	RISIA	266139	PIPRAHWA	171538	PIPRAHWA	1038	1348	458,320.00	320,824.00	137,496.00
5712	Bahraich	RISIA	266140	PURE RAMDEEN	171562	PURE RAMDEEN	1552	2015	685,100.00	479,570.00	205,530.00

SNo.	District Name	Block Name	LGD Gram Panchayat	Gram Panchayat Name	LGD Village Code	Village Name	TOT_P_2011	Projected Population 2023	Total fund	SBM fund (70 %)	CFC (30%)
1	2	3	4	5	6	7	8	9	10	11	12
5713	Bahraich	RISIA	49446	RAMWAPUR	171617	RAMWAPUR	1674	2174	739,160.00	517,412.00	221,748.00
5714	Bahraich	RISIA	49451	TULA MAJHAUHA	171578	KARIJOR	827	1074	365,160.00	255,612.00	109,548.00
5715	Bahraich	RISIA	49451	TULA MAJHAUHA	171576	TULA MAJHAUHA	1495	1941	659,940.00	461,958.00	197,982.00
5716	Bahraich	RISIA	49453	UTTAMPUR	171609	UTTAMPUR	1029	1336	454,240.00	317,968.00	136,272.00
5717	Bahraich	RISIA	49431	MALUHA BHAKURHA	171607	MALUHA BHAKURHA	2633	3419	1,162,460.00	813,722.00	348,738.00
5718	Bahraich	SHIVPUR	49455	AMBARPUR	171505	AMBARPUR	1595	2071	704,140.00	492,898.00	211,242.00
5719	Bahraich	SHIVPUR	266674	BAGHAULI	171526	BHAGAULI	1797	2333	793,220.00	555,254.00	237,966.00
5720	Bahraich	SHIVPUR	49459	BALDUPURWA	171503	BALDUPURWA	1636	2124	722,160.00	505,512.00	216,648.00
5721	Bahraich	SHIVPUR	49467	CHAILAL	171523	CHAILAR	1685	2188	743,920.00	520,744.00	223,176.00
5722	Bahraich	SHIVPUR	268773	CHAOGOI	171516	CHAUGOI	1377	1788	607,920.00	425,544.00	182,376.00
5723	Bahraich	SHIVPUR	49472	DHAKIYA	171636	DHAKIYA	1791	2325	790,500.00	553,350.00	237,150.00
5724	Bahraich	SHIVPUR	266668	DHARMKUNDA	171641	DHERM KUNDA	1465	1902	646,680.00	452,676.00	194,004.00
5725	Bahraich	SHIVPUR	266657	GUJRATIPURWA	171506	GUJRATIPURWA	1107	1437	488,580.00	342,006.00	146,574.00
5726	Bahraich	SHIVPUR	49488	MANIKPUR BAGHAULI	171530	MANIKPUR	1739	2258	767,720.00	537,404.00	230,316.00
5727	Bahraich	SHIVPUR	49494	NAKAHI	171515	NAKAHI	1505	1954	664,360.00	465,052.00	199,308.00
5728	Bahraich	SHIVPUR	49498	PAKRADEVARIYA	171534	PAKRADEVARIYA	2064	2680	911,200.00	637,840.00	273,360.00
5729	Bahraich	SHIVPUR	266666	PATHARKALAN	171522	PATHAR LALAN	1450	1883	640,220.00	448,154.00	192,066.00
5730	Bahraich	SHIVPUR	266665	PATHARKHURD	171520	PATHAR KHURDA	1177	1528	519,520.00	363,664.00	155,856.00
5731	Bahraich	SHIVPUR	266671	RAGHAOJOT	171647	RAGHAV JOT	1690	2194	745,960.00	522,172.00	223,788.00
5732	Bahraich	SHIVPUR	49505	SADHUWAPUR GOKULPUR	171521	SADHUWAPUR GOKULPUR	2085	2707	920,380.00	644,266.00	276,114.00
5733	Bahraich	SHIVPUR	266662	SEMARIYA	171513	SEMARIYA	1634	2122	721,480.00	505,036.00	216,444.00
5734	Bahraich	SHIVPUR	266669	TIKUWAPARA	171645	DUKHIYAPARA	1226	1592	541,280.00	378,896.00	162,384.00
5735	Bahraich	SHIVPUR	266656	SANKALPA	171497	SANKALPA	1497	1944	660,960.00	462,672.00	198,288.00
5736	Bahraich	TAJWAPUR	266633	ALADADPUR	172163	ALADADPUR	1028	1335	453,900.00	317,730.00	136,170.00
5737	Bahraich	TAJWAPUR	49514	BARIYA	171822	BARIYA	2105	2733	929,220.00	650,454.00	278,766.00
5738	Bahraich	TAJWAPUR	49516	BAUKAHA	171758	BAUKAHA	2007	2606	886,040.00	620,228.00	265,812.00
5739	Bahraich	TAJWAPUR	49520	BHATPURWA	171806	AWALPUR MASUDPUR	740	961	326,740.00	228,718.00	98,022.00
5740	Bahraich	TAJWAPUR	49520	BHATPURWA	171807	BHATPURWA	1274	1654	562,360.00	393,652.00	168,708.00
5741	Bahraich	TAJWAPUR	49521	BHIRWA	171812	BILASPUR	1172	1522	517,480.00	362,236.00	155,244.00
5742	Bahraich	TAJWAPUR	49522	BHOGIYAPUR	171763	BHOGIYAPUR	1961	2546	865,640.00	605,948.00	259,692.00
5743	Bahraich	TAJWAPUR	49522	BHOGIYAPUR	171762	JAMALA JOT	987	1282	435,880.00	305,116.00	130,764.00
5744	Bahraich	TAJWAPUR	266637	BIJAWAPUR	171814	ARAI KHURD	455	591	200,940.00	140,658.00	60,282.00
5745	Bahraich	TAJWAPUR	266637	BIJAWAPUR	172169	BIJAWAPUR	790	1026	348,840.00	244,188.00	104,652.00
5746	Bahraich	TAJWAPUR	49523	BIR SHAHPUR	171789	BIR SHAHPUR	1876	2436	828,240.00	579,768.00	248,472.00
5747	Bahraich	TAJWAPUR	49524	BIRAHIM DIHA	172165	BIRAHIM DIHA	1586	2059	700,060.00	490,042.00	210,018.00
5748	Bahraich	TAJWAPUR	266632	DODHAYAL	171795	DHADHAYAL	1526	1981	673,540.00	471,478.00	202,062.00
5749	Bahraich	TAJWAPUR	266622	FATTEPUR	171781	FATEHPUR	1268	1646	559,640.00	391,748.00	167,892.00
5750	Bahraich	TAJWAPUR	49534	GODAWA	171816	BAUNDI SHUKUL	918	1192	405,280.00	283,696.00	121,584.00
5751	Bahraich	TAJWAPUR	49534	GODAWA	171818	GODAWA	1251	1624	552,160.00	386,512.00	165,648.00
5752	Bahraich	TAJWAPUR	49544	KHAMRIYA HARDO PATTI	171783	KHAMRIYA HARDO PATTI	2034	2641	897,940.00	628,558.00	269,382.00
5753	Bahraich	TAJWAPUR	49546	KHMRIHA SUKUL	171782	KHMRIHA SUKUL	2022	2625	892,500.00	624,750.00	267,750.00
5754	Bahraich	TAJWAPUR	49547	KHUAJGIPUR	172170	KHUAJGIPUR	1668	2166	736,440.00	515,508.00	220,932.00

SNo.	District Name	Block Name	LGD Gram Panchayat	Gram Panchayat Name	LGD Village Code	Village Name	TOT_P_2011	Projected Population 2023	Total fund	SBM fund (70 %)	CFC (30%)
1	2	3	4	5	6	7	8	9	10	11	12
5755	Bahraich	TAJWAPUR	49548	KIRATANPUR	172162	KIRATANPUR	1876	2436	828,240.00	579,768.00	248,472.00
5756	Bahraich	TAJWAPUR	49549	LAKHA BAUNDI	171778	LAKHA BAUNDI	1808	2348	798,320.00	558,824.00	239,496.00
5757	Bahraich	TAJWAPUR	244370	MAFIKPUR	171768	MAFIKPUR	1925	2499	849,660.00	594,762.00	254,898.00
5758	Bahraich	TAJWAPUR	266621	MAIGLA	171761	MAIGALA	1398	1815	617,100.00	431,970.00	185,130.00
5759	Bahraich	TAJWAPUR	49552	MOGALAHA	171793	MOGALAHA	1828	2373	806,820.00	564,774.00	242,046.00
5760	Bahraich	TAJWAPUR	49553	NAHKATIYA	171797	MADARA	116	151	51,340.00	35,938.00	15,402.00
5761	Bahraich	TAJWAPUR	49553	NAHKATIYA	171796	NAHKATIYA	1886	2449	832,660.00	582,862.00	249,798.00
5762	Bahraich	TAJWAPUR	266624	OONCH GAON	171820	UNCHGAON	1299	1687	573,580.00	401,506.00	172,074.00
5763	Bahraich	TAJWAPUR	49557	RAIPURA	172168	RAIPURA	1071	1391	472,940.00	331,058.00	141,882.00
5764	Bahraich	TAJWAPUR	49567	SURJANA	171787	SIRAJPUR	698	906	308,040.00	215,628.00	92,412.00
5765	Bahraich	TAJWAPUR	49567	SURJANA	171788	SURJANA	854	1109	377,060.00	263,942.00	113,118.00
5766	Bahraich	TAJWAPUR	266635	TAMACHPUR	171772	BHOGAJOT	360	467	158,780.00	111,146.00	47,634.00
5767	Bahraich	TAJWAPUR	266635	TAMACHPUR	171771	TAMACHPUR	1011	1313	446,420.00	312,494.00	133,926.00
5768	Bahraich	TAJWAPUR	49571	TENDAWA SISATIPUR	171819	TENDAWA SISATIPUR	1453	1887	641,580.00	449,106.00	192,474.00
5769	Bahraich	TAJWAPUR	266629	UMRI DAHLO	172164	UMARI DHALO	1300	1688	573,920.00	401,744.00	172,176.00
5770	Bahraich	TAJWAPUR	266628	VILASPUR	171813	HATHI CHAK	678	880	299,200.00	209,440.00	89,760.00
5771	Bahraich	VISHESHWARGANJ	49579	BALA NAGAR KODRI	172104	BALANAGER KODARI	1675	2175	739,500.00	517,650.00	221,850.00
5772	Bahraich	VISHESHWARGANJ	49583	BARA NIJAM	172116	BARANIGAM	1824	2368	805,120.00	563,584.00	241,536.00
5773	Bahraich	VISHESHWARGANJ	267011	DHANGHATA	172134	DHANGHATA	1055	1370	465,800.00	326,060.00	139,740.00
5774	Bahraich	VISHESHWARGANJ	266992	FATTEPURWA	172145	FATEHPURWA	1215	1578	536,520.00	375,564.00	160,956.00
5775	Bahraich	VISHESHWARGANJ	267019	GANESHPUR	172123	GANESHPUR	1016	1319	448,460.00	313,922.00	134,538.00
5776	Bahraich	VISHESHWARGANJ	266997	GANGUDEWAR	172139	GANGUDEWAR	1542	2002	680,680.00	476,476.00	204,204.00
5777	Bahraich	VISHESHWARGANJ	49597	GULARIHA	172152	GULARIYA	2009	2608	886,720.00	620,704.00	266,016.00
5778	Bahraich	VISHESHWARGANJ	49600	JALAL PUR	172118	JALAL PUR	1996	2592	881,280.00	616,896.00	264,384.00
5779	Bahraich	VISHESHWARGANJ	267001	JAMUNAHA KALAN	172143	JAMUNAHA KALA	1448	1880	639,200.00	447,440.00	191,760.00
5780	Bahraich	VISHESHWARGANJ	267016	KATORWA	172132	KOTWA	1295	1681	571,540.00	400,078.00	171,462.00
5781	Bahraich	VISHESHWARGANJ	49608	KHARIHA DHAPALI	172110	DAPALI	876	1137	386,580.00	270,606.00	115,974.00
5782	Bahraich	VISHESHWARGANJ	49608	KHARIHA DHAPALI	172108	KHRIHA	753	978	332,520.00	232,764.00	99,756.00
5783	Bahraich	VISHESHWARGANJ	49612	LAKHAN GONDA	172147	LAKHAN GONDA	1558	2023	687,820.00	481,474.00	206,346.00
5784	Bahraich	VISHESHWARGANJ	49616	MUNDERWA SARHADI	172115	MUNDEKHA SARHADI	2072	2690	914,600.00	640,220.00	274,380.00
5785	Bahraich	VISHESHWARGANJ	49619	NEVLA PUR	172129	NEWLAPUR	1745	2266	770,440.00	539,308.00	231,132.00
5786	Bahraich	VISHESHWARGANJ	267023	PARSIYA	172109	PARSIYA	1106	1436	488,240.00	341,768.00	146,472.00
5787	Bahraich	VISHESHWARGANJ	49625	PURE SHIVSAHAYA	172135	PURE SHIV SAHAY	1532	1989	676,260.00	473,382.00	202,878.00
5788	Bahraich	VISHESHWARGANJ	49628	RANI PUR TILAK	172084	RANIPUR TILAK	1860	2415	821,100.00	574,770.00	246,330.00
5789	Bahraich	VISHESHWARGANJ	267028	SARCAHI	172103	SARCAHI	1354	1758	597,720.00	418,404.00	179,316.00
5790	Bahraich	VISHESHWARGANJ	49630	SEMRA	172159	LODHE JOT	802	1041	353,940.00	247,758.00	106,182.00
5791	Bahraich	VISHESHWARGANJ	49630	SEMRA	172153	SEMRA	1237	1606	546,040.00	382,228.00	163,812.00
5792	Bahraich	VISHESHWARGANJ	49632	SHEKHA PUR	172140	SHEKHAPUR	1696	2202	748,680.00	524,076.00	224,604.00
5793	Bahraich	VISHESHWARGANJ	49634	SISAHNA	172117	SISHANA	2095	2720	924,800.00	647,360.00	277,440.00
5794	Bahraich	VISHESHWARGANJ	267005	SULTANA MAFI	172127	SULTANA MAFI	1024	1330	452,200.00	316,540.00	135,660.00
5795	Bahraich	VISHESHWARGANJ	267032	SULTANPUR	172107	SULTANPUR	1711	2222	755,480.00	528,836.00	226,644.00
5796	Bahraich	VISHESHWARGANJ	49637	THORIYA	172114	THORIYA	1758	2283	776,220.00	543,354.00	232,866.00

SNo.	District Name	Block Name	LGD Gram Panchayat	Gram Panchayat Name	LGD Village Code	Village Name	TOT_P_2011	Projected Population 2023	Total fund	SBM fund (70 %)	CFC (30%)
1	2	3	4	5	6	7	8	9	10	11	12
5797	Bahraich	VISHESHWARGANJ	49638	TKIYA	172098	TAKIYA	2832	3677	1,250,180.00	875,126.00	375,054.00
5798	Bahraich	VISHESHWARGANJ	49639	UDHARNA SARAHDHI	172131	UDHARANA SARDAHI	1531	1988	675,920.00	473,144.00	202,776.00
5799	BALLIA	BAIRIA	49655	GOVINDPUR	199965	CHARAJPURA	586	761	258,740.00	181,118.00	77,622.00
5800	BALLIA	BAIRIA	49655	GOVINDPUR	199960	GOVINDPUR	885	1149	390,660.00	273,462.00	117,198.00
5801	BALLIA	BANSDIH	272646	AKOLHI	199742	AKOLHI	1509	1959	666,060.00	466,242.00	199,818.00
5802	BALLIA	BANSDIH	49671	BAHUAARA	199796	BAHUAARA	1055	1370	465,800.00	326,060.00	139,740.00
5803	BALLIA	BANSDIH	49671	BAHUAARA	199795	Bhakhriya Taluka Kharouli	430	558	189,720.00	132,804.00	56,916.00
5804	BALLIA	BANSDIH	49671	BAHUAARA	199797	SONBARSA TALUK DUMERIA	895	1162	395,080.00	276,556.00	118,524.00
5805	Ballia	Bansdih	49673	Baleur	199761	Alakh Diyari Taluka Kharouli	363	471	160,140.00	112,098.00	48,042.00
5806	BALLIA	BANSDIH	49674	BARIYARPUR	199752	BAGIYA	247	321	109,140.00	76,398.00	32,742.00
5807	BALLIA	BANSDIH	49674	BARIYARPUR	199753	BARIYARPUR	1165	1513	514,420.00	360,094.00	154,326.00
5808	BALLIA	BANSDIH	49674	BARIYARPUR	199747	KALYAN DAI	237	308	104,720.00	73,304.00	31,416.00
5809	BALLIA	BANSDIH	49676	BIJULI PUR	199614	BIJULI PUR	787	1022	347,480.00	243,236.00	104,244.00
5810	BALLIA	BANSDIH	49676	BIJULI PUR	199612	GOPALPUR TALUKA MANIYAR	94	122	41,480.00	29,036.00	12,444.00
5811	BALLIA	BANSDIH	49676	BIJULI PUR	199611	KISHUNIPUR	397	515	175,100.00	122,570.00	52,530.00
5812	BALLIA	BANSDIH	49676	BIJULI PUR	199615	MUKUNDPUR	204	265	90,100.00	63,070.00	27,030.00
5813	BALLIA	BANSDIH	49676	BIJULI PUR	199610	NAUKA GAWN TALUKA MANIYAR	304	395	134,300.00	94,010.00	40,290.00
5814	Ballia	Bansdih	49676	Bijuli Pur	199608	Janpur	294	382	129,880.00	90,916.00	38,964.00
5815	BALLIA	BANSDIH	49677	CHANDPUR	199723	Chak Biliium Saheb	435	565	192,100.00	134,470.00	57,630.00
5816	BALLIA	BANSDIH	49677	CHANDPUR	199728	CHANDPUR	853	1108	376,720.00	263,704.00	113,016.00
5817	BALLIA	BANSDIH	272648	CHANDPUR NEW	199641	BIGHI	296	384	130,560.00	91,392.00	39,168.00
5818	BALLIA	BANSDIH	272648	CHANDPUR NEW	199636	CHANDPUR TALUKA BANSDIH	895	1162	395,080.00	276,556.00	118,524.00
5819	BALLIA	BANSDIH	272648	CHANDPUR NEW	199640	GOVINDPUR TALUKA BANSDIH	17	22	7,480.00	5,236.00	2,244.00
5820	BALLIA	BANSDIH	272648	CHANDPUR NEW	199639	KAKAR KUNDA	392	509	173,060.00	121,142.00	51,918.00
5821	BALLIA	BANSDIH	272648	CHANDPUR NEW	199650	NAKAHARA RAUT	10	13	4,420.00	3,094.00	1,326.00
5822	BALLIA	BANSDIH	49679	CHHITAUNI	199787	BABHANAULI	695	902	306,680.00	214,676.00	92,004.00
5823	BALLIA	BANSDIH	49679	CHHITAUNI	199790	CHITOU LI TAU LKA DUMERIA	1450	1883	640,220.00	448,154.00	192,066.00
5824	BALLIA	BANSDIH	49689	CHOKAN	199771	CHAU KANI	265	344	116,960.00	81,872.00	35,088.00
5825	BALLIA	BANSDIH	49689	CHOKAN	199770	CHOKAN	697	905	307,700.00	215,390.00	92,310.00
5826	BALLIA	BANSDIH	49689	CHOKAN	199775	KEWTALLIA	170	221	75,140.00	52,598.00	22,542.00
5827	BALLIA	BANSDIH	272643	DHARWAR	199757	DHAMAIPURAMAIPUR TALUKA BANSDI	251	326	110,840.00	77,588.00	33,252.00
5828	BALLIA	BANSDIH	272643	DHARWAR	199756	DHARWAR	675	876	297,840.00	208,488.00	89,352.00
5829	BALLIA	BANSDIH	272643	DHARWAR	199780	GOURI	104	135	45,900.00	32,130.00	13,770.00
5830	BALLIA	BANSDIH	49682	DIYARA BHAGAR	199733	BAGHAVAN	20	26	8,840.00	6,188.00	2,652.00
5831	BALLIA	BANSDIH	49682	DIYARA BHAGAR	199715	DIYARA BHAGAR	423	549	186,660.00	130,662.00	55,998.00
5832	BALLIA	BANSDIH	49682	DIYARA BHAGAR	199719	GAVIDAR DIYRA	173	225	76,500.00	53,550.00	22,950.00
5833	BALLIA	BANSDIH	49682	DIYARA BHAGAR	199718	KACHANAR	237	308	104,720.00	73,304.00	31,416.00
5834	BALLIA	BANSDIH	49684	DUHIJAN	199740	DUHIJAN	1435	1863	633,420.00	443,394.00	190,026.00
5835	BALLIA	BANSDIH	272645	GODGHAPPA	199689	BEYASPUR TALUKA BANSDIH	100	130	44,200.00	30,940.00	13,260.00
5836	BALLIA	BANSDIH	272645	GODGHAPPA	199690	BIJULI PUR	103	134	45,560.00	31,892.00	13,668.00
5837	BALLIA	BANSDIH	272645	GODGHAPPA	199687	GODGHAPPA	828	1075	365,500.00	255,850.00	109,650.00
5838	BALLIA	BANSDIH	272645	GODGHAPPA	199682	GOJIPUR	24	31	10,540.00	7,378.00	3,162.00

SNo.	District Name	Block Name	LGD Gram Panchayat	Gram Panchayat Name	LGD Village Code	Village Name	TOT_P_2011	Projected Population 2023	Total fund	SBM fund (70 %)	CFC (30%)
1	2	3	4	5	6	7	8	9	10	11	12
5839	BALLIA	BANSDIH	272645	GODGHAPPA	199685	RAMPUR KHURD	192	249	84,660.00	59,262.00	25,398.00
5840	BALLIA	BANSDIH	272645	GODGHAPPA	199686	SONBASI TIWARI	36	47	15,980.00	11,186.00	4,794.00
5841	BALLIA	BANSDIH	272651	GOSAI PUR	199628	GOSAI PUR	973	1263	429,420.00	300,594.00	128,826.00
5842	BALLIA	BANSDIH	272651	GOSAI PUR	199624	SAIDPUR TALUKA BANSDIH	540	701	238,340.00	166,838.00	71,502.00
5843	BALLIA	BANSDIH	49686	HARDATTPUR	199656	DIWAKERPUR	637	827	281,180.00	196,826.00	84,354.00
5844	BALLIA	BANSDIH	49686	HARDATTPUR	199631	HARDATTPUR	1178	1530	520,200.00	364,140.00	156,060.00
5845	BALLIA	BANSDIH	49686	HARDATTPUR	199660	JAGHATHA SURHIYA	8	10	3,400.00	2,380.00	1,020.00
5846	BALLIA	BANSDIH	49686	HARDATTPUR	199635	JANPAH TALUKA BANSDIH	457	593	201,620.00	141,134.00	60,486.00
5847	BALLIA	BANSDIH	49686	HARDATTPUR	199632	KANAKPURA TALUKA BANSDIH	226	293	99,620.00	69,734.00	29,886.00
5848	BALLIA	BANSDIH	49688	JAIDOPUR	199788	DHODHAULI	861	1118	380,120.00	266,084.00	114,036.00
5849	BALLIA	BANSDIH	49688	JAIDOPUR	199789	JADOPUR	1151	1494	507,960.00	355,572.00	152,388.00
5850	BALLIA	BANSDIH	49688	JAIDOPUR	199786	JADOPUR ARAJIMAFI	288	374	127,160.00	89,012.00	38,148.00
5851	BALLIA	BANSDIH	49690	JITOURA	199736	AGUR	300	390	132,600.00	92,820.00	39,780.00
5852	BALLIA	BANSDIH	49690	JITOURA	199739	JITOURA	1333	1731	588,540.00	411,978.00	176,562.00
5853	BALLIA	BANSDIH	49690	JITOURA	199737	PATISA	542	704	239,360.00	167,552.00	71,808.00
5854	BALLIA	BANSDIH	49691	KEWARA	199744	DIGHWARA	234	304	103,360.00	72,352.00	31,008.00
5855	BALLIA	BANSDIH	49691	KEWARA	199743	GANGOULI	762	989	336,260.00	235,382.00	100,878.00
5856	Ballia	Bansdih	49691	Kewara	199745	Kewara Taluka Bansdih	5996	7785	5,488,425.00	3,841,897.50	1,646,527.50
5857	BALLIA	BANSDIH	49693	KEWTALLIA KALA	199649	GANESHPUR TALUKA KHAROUNI	46	60	20,400.00	14,280.00	6,120.00
5858	BALLIA	BANSDIH	49693	KEWTALLIA KALA	199643	KARANPUR TALUKA MAJHOS	143	186	63,240.00	44,268.00	18,972.00
5859	BALLIA	BANSDIH	49693	KEWTALLIA KALA	199647	KEWTALLIA KALA	988	1283	436,220.00	305,354.00	130,866.00
5860	BALLIA	BANSDIH	49693	KEWTALLIA KALA	199645	KEWTALLIA KHURD	151	196	66,640.00	46,648.00	19,992.00
5861	BALLIA	BANSDIH	49693	KEWTALLIA KALA	199644	SAMAN PURA	325	422	143,480.00	100,436.00	43,044.00
5862	BALLIA	BANSDIH	49702	MANGAL PURA	199627	MANGAL PURA	1371	1780	605,200.00	423,640.00	181,560.00
5863	BALLIA	BANSDIH	272649	NAKHARA TIWARI	199655	NAKHARA TIWARI	706	917	311,780.00	218,246.00	93,534.00
5864	BALLIA	BANSDIH	272649	NAKHARA TIWARI	199658	PAKDIYA	555	721	245,140.00	171,598.00	73,542.00
5865	BALLIA	BANSDIH	272649	NAKHARA TIWARI	199653	VIJAIPUR	98	127	43,180.00	30,226.00	12,954.00
5866	BALLIA	BANSDIH	272644	PARASIA	199746	BIJULIPUR DIGAR	601	780	265,200.00	185,640.00	79,560.00
5867	BALLIA	BANSDIH	272644	PARASIA	199748	PARSIA TALUKA KHAROUNI	657	853	290,020.00	203,014.00	87,006.00
5868	BALLIA	BANSDIH	49706	PITHAICH	199766	PITHAICH	1403	1822	619,480.00	433,636.00	185,844.00
5869	BALLIA	BANSDIH	49706	PITHAICH	199765	PURA	1149	1492	507,280.00	355,096.00	152,184.00
5870	BALLIA	BANSDIH	49706	PITHAICH	199777	RAMPUR TALUK SUHAWAL	714	927	315,180.00	220,626.00	94,554.00
5871	BALLIA	BANSDIH	49707	RAMPUR KALA	199694	NAROTTAMPUR KALA	66	86	29,240.00	20,468.00	8,772.00
5872	BALLIA	BANSDIH	49707	RAMPUR KALA	199691	POKHRAID	543	705	239,700.00	167,790.00	71,910.00
5873	BALLIA	BANSDIH	49707	RAMPUR KALA	199692	RAMPUR KALA	1193	1549	526,660.00	368,662.00	157,998.00
5874	BALLIA	BANSDIH	49708	RAMPUR NAMBARI	199714	CHITBISWA KALA	455	591	200,940.00	140,658.00	60,282.00
5875	BALLIA	BANSDIH	49708	RAMPUR NAMBARI	199708	RAMPUR NAMBARI	962	1249	424,660.00	297,262.00	127,398.00
5876	BALLIA	BANSDIH	49712	SARAK	199792	KODHI DIH	317	412	140,080.00	98,056.00	42,024.00
5877	BALLIA	BANSDIH	49712	SARAK	199793	SARAK	1354	1758	597,720.00	418,404.00	179,316.00
5878	BALLIA	BANSDIH	49714	SERIYA	199762	FARSATAR	268	348	118,320.00	82,824.00	35,496.00
5879	Ballia	Bansdih	49714	Seriya	199763	Seriya Taluka Sahtwar	4965	6447	4,545,135.00	3,181,594.50	1,363,540.50
5880	BALLIA	BANSDIH	49715	SHAHPUR	199703	BANKAR	258	335	113,900.00	79,730.00	34,170.00

SNo.	District Name	Block Name	LGD Gram Panchayat	Gram Panchayat Name	LGD Village Code	Village Name	TOT_P_2011	Projected Population 2023	Total fund	SBM fund (70 %)	CFC (30%)
1	2	3	4	5	6	7	8	9	10	11	12
5881	BALLIA	BANSDIH	49715	SHAHPUR	199702	BEYASPUR TALUKA FATE SARAI	48	62	21,080.00	14,756.00	6,324.00
5882	BALLIA	BANSDIH	49715	SHAHPUR	199701	DHEKWAR	11	14	4,760.00	3,332.00	1,428.00
5883	BALLIA	BANSDIH	49715	SHAHPUR	199699	KEWTALIYA	193	251	85,340.00	59,738.00	25,602.00
5884	BALLIA	BANSDIH	49715	SHAHPUR	199704	MAJHWALLIA	650	844	286,960.00	200,872.00	86,088.00
5885	BALLIA	BANSDIH	49715	SHAHPUR	199696	PATKHOULI JUNARDAR	167	217	73,780.00	51,646.00	22,134.00
5886	BALLIA	BANSDIH	49715	SHAHPUR	199698	PATKHOULIA SAGAR RAI	679	882	299,880.00	209,916.00	89,964.00
5887	BALLIA	BANSDIH	49715	SHAHPUR	199697	RAJWAR VIR	432	561	190,740.00	133,518.00	57,222.00
5888	BALLIA	BANSDIH	49715	SHAHPUR	199700	SHAHPUR TALUKA BANSDIH	923	1198	407,320.00	285,124.00	122,196.00
5889	BALLIA	BANSDIH	49716	SUHAWAL	199778	SUHAWAL	1299	1687	573,580.00	401,506.00	172,074.00
5890	BALLIA	BANSDIH	272650	TAJPUR	199597	TAJPUR	1150	1493	507,620.00	355,334.00	152,286.00
5891	Ballia	Belhari	49719	Baghoonch	199321	Pokhara	256	332	112,880.00	79,016.00	33,864.00
5892	Ballia	Belhari	49724	Bharsouta	199349	Bandhu Chak	270	351	119,340.00	83,538.00	35,802.00
5893	BALLIA	BELHARI	49733	KRIPALPUR	199307	KRIPALPUR	1442	1872	636,480.00	445,536.00	190,944.00
5894	BALLIA	BELHARI	49744	SAMARATH PAH	199313	SAMARATH PAH	1016	1319	448,460.00	313,922.00	134,538.00
5895	BALLIA	BERUARBARI	49753	BABHANAULI	199540	BABHANOULI TALUKA BANSDIH	599	778	264,520.00	185,164.00	79,356.00
5896	BALLIA	BERUARBARI	49753	BABHANAULI	199539	GANGAPUR TALUKA MAJHOSH	1083	1406	478,040.00	334,628.00	143,412.00
5897	BALLIA	BERUARBARI	272496	BARWA	199506	BARWA	1013	1315	447,100.00	312,970.00	134,130.00
5898	BALLIA	BERUARBARI	49757	BHAWARPUR	199495	BHAWARPUR	1211	1572	534,480.00	374,136.00	160,344.00
5899	BALLIA	BERUARBARI	272495	DELUHUWA	199543	DELUHUWA	1037	1346	457,640.00	320,348.00	137,292.00
5900	BALLIA	BERUARBARI	49760	DURGIPUR	199508	DURGAPUR TALUKA WAZIRPUR	892	1158	393,720.00	275,604.00	118,116.00
5901	BALLIA	BERUARBARI	49760	DURGIPUR	199507	GYANPUR TALUKA MAJHOS	365	474	161,160.00	112,812.00	48,348.00
5902	BALLIA	BERUARBARI	272564	GOPALPUR KALA	199519	GOPALPUR KALA	889	1154	392,360.00	274,652.00	117,708.00
5903	BALLIA	BERUARBARI	272564	GOPALPUR KALA	199520	SAPHI	585	760	258,400.00	180,880.00	77,520.00
5904	BALLIA	BERUARBARI	49762	JANPUR MUDIYARI	199525	ACHHUHI	827	1074	365,160.00	255,612.00	109,548.00
5905	BALLIA	BERUARBARI	49762	JANPUR MUDIYARI	199522	CHHITROULI	655	850	289,000.00	202,300.00	86,700.00
5906	BALLIA	BERUARBARI	49762	JANPUR MUDIYARI	199523	HARIZANPUR	338	439	149,260.00	104,482.00	44,778.00
5907	BALLIA	BERUARBARI	49762	JANPUR MUDIYARI	199532	PURANDERPUR	434	564	191,760.00	134,232.00	57,528.00
5908	Ballia	Beruarbari	49762	Janpur Mudiaryi	199607	Mudiaryi Taluka Chhitrooli	289	375	127,500.00	89,250.00	38,250.00
5909	Ballia	Beruarbari	49762	Janpur Mudiaryi	199531	Dhanpur	803	1043	354,620.00	248,234.00	106,386.00
5910	BALLIA	BERUARBARI	49764	KARAMPUR	199489	SARYA KHAP BILARI	173	225	76,500.00	53,550.00	22,950.00
5911	Ballia	Beruarbari	49764	Karampur	199488	Karampur Taluka Sukhpura	1955	2538	862,920.00	604,044.00	258,876.00
5912	BALLIA	BERUARBARI	49766	KHADAILA	199498	DATIWAR	887	1152	391,680.00	274,176.00	117,504.00
5913	BALLIA	BERUARBARI	49766	KHADAILA	199497	KHADAILA	1084	1407	478,380.00	334,866.00	143,514.00
5914	BALLIA	BERUARBARI	49766	KHADAILA	199499	MAHUI TALUKA MAJHOSH	659	856	291,040.00	203,728.00	87,312.00
5915	BALLIA	BERUARBARI	272494	KUMHIYA	199494	KUMHIYA	1305	1694	575,960.00	403,172.00	172,788.00
5916	BALLIA	BERUARBARI	49768	MAJHOS KHURD	199563	GANGBHEW TALUKA MAJHOS	657	853	290,020.00	203,014.00	87,006.00
5917	BALLIA	BERUARBARI	49768	MAJHOS KHURD	199535	MAJHOS KHURD	481	625	212,500.00	148,750.00	63,750.00
5918	BALLIA	BERUARBARI	49768	MAJHOS KHURD	199549	PINDHARA TALUKA SUKHPURA	481	625	212,500.00	148,750.00	63,750.00
5919	BALLIA	BERUARBARI	49768	MAJHOS KHURD	199564	SHIVRAM PATTI	883	1146	389,640.00	272,748.00	116,892.00
5920	BALLIA	BERUARBARI	49768	MAJHOS KHURD	199565	SIDHANPURA	143	186	63,240.00	44,268.00	18,972.00
5921	BALLIA	BERUARBARI	272497	NARAYANPUR II	199586	GOPALPUR TALUKA SAHTWAR	116	151	51,340.00	35,938.00	15,402.00
5922	BALLIA	BERUARBARI	272497	NARAYANPUR II	199587	NARAYANPUR TALUKA SAHTWAR	1139	1479	502,860.00	352,002.00	150,858.00

SNo.	District Name	Block Name	LGD Gram Panchayat	Gram Panchayat Name	LGD Village Code	Village Name	TOT_P_2011	Projected Population 2023	Total fund	SBM fund (70 %)	CFC (30%)
1	2	3	4	5	6	7	8	9	10	11	12
5923	BALLIA	BERUARBARI	49775	SHAHPUR	199592	HATHIWATA TALUKA BALUPUR	54	70	23,800.00	16,660.00	7,140.00
5924	BALLIA	BERUARBARI	49775	SHAHPUR	199594	KATARIA	223	290	98,600.00	69,020.00	29,580.00
5925	Ballia	Beruarbari	49775	Shahpur	199593	Shahpur Taluka Dumaria	1755	2279	774,860.00	542,402.00	232,458.00
5926	BALLIA	BERUARBARI	49781	TANDAVA	199582	JAMPALPUR	371	482	163,880.00	114,716.00	49,164.00
5927	BALLIA	BERUARBARI	49781	TANDAVA	199577	KAWALPURA TALUKA BANSDIH	57	74	25,160.00	17,612.00	7,548.00
5928	BALLIA	BERUARBARI	49781	TANDAVA	199578	TANDAWA TALUKA SAHATWAR	1207	1567	532,780.00	372,946.00	159,834.00
5929	BALLIA	CHILKAHAR	49782	ANDOUR	198597	ANDOUR	986	1280	435,200.00	304,640.00	130,560.00
5930	BALLIA	CHILKAHAR	49782	ANDOUR	198599	BABHNOULI KHURD	497	645	219,300.00	153,510.00	65,790.00
5931	BALLIA	CHILKAHAR	49782	ANDOUR	198598	MISHROULI	191	248	84,320.00	59,024.00	25,296.00
5932	BALLIA	CHILKAHAR	49787	BASANWAR	198524	BASANWAR	883	1146	389,640.00	272,748.00	116,892.00
5933	BALLIA	CHILKAHAR	49787	BASANWAR	198520	MALKAULI	956	1241	421,940.00	295,358.00	126,582.00
5934	BALLIA	CHILKAHAR	272678	BHADAPA	198521	ALAMPUR T HAJOILI	553	718	244,120.00	170,884.00	73,236.00
5935	BALLIA	CHILKAHAR	272678	BHADAPA	198526	BHADPA	946	1228	417,520.00	292,264.00	125,256.00
5936	BALLIA	CHILKAHAR	49794	FATTEHPUR	198562	FATTEHPUR	1177	1528	519,520.00	363,664.00	155,856.00
5937	BALLIA	CHILKAHAR	272676	GURWA	198564	GURWA	828	1075	365,500.00	255,850.00	109,650.00
5938	BALLIA	CHILKAHAR	272676	GURWA	198566	MAHARANI	474	615	209,100.00	146,370.00	62,730.00
5939	BALLIA	CHILKAHAR	49802	ISARI	198451	DEOPUR	256	332	112,880.00	79,016.00	33,864.00
5940	BALLIA	CHILKAHAR	49802	ISARI	198453	ISARI	1212	1574	535,160.00	374,612.00	160,548.00
5941	BALLIA	CHILKAHAR	49813	JAWAHAR NAGAR URF MARGUPUR	198556	ARAZI MARGUPUR	39	51	17,340.00	12,138.00	5,202.00
5942	BALLIA	CHILKAHAR	49813	JAWAHAR NAGAR URF MARGUPUR	198581	ARAZI MARGUPUR URF PANDITPURA	263	341	115,940.00	81,158.00	34,782.00
5943	BALLIA	CHILKAHAR	49813	JAWAHAR NAGAR URF MARGUPUR	198580	JAMIN UCHEDA	37	48	16,320.00	11,424.00	4,896.00
5944	BALLIA	CHILKAHAR	49813	JAWAHAR NAGAR URF MARGUPUR	198582	MARGUPUR	651	845	287,300.00	201,110.00	86,190.00
5945	BALLIA	CHILKAHAR	49813	JAWAHAR NAGAR URF MARGUPUR	198560	MUBARAKPUR T.MATIHI	651	845	287,300.00	201,110.00	86,190.00
5946	BALLIA	CHILKAHAR	49813	JAWAHAR NAGAR URF MARGUPUR	198588	TIWARIPUR	478	621	211,140.00	147,798.00	63,342.00
5947	BALLIA	CHILKAHAR	49803	JOGAPUR	198519	JAMIN JOGAPUR	8	10	3,400.00	2,380.00	1,020.00
5948	BALLIA	CHILKAHAR	49803	JOGAPUR	198518	JOGAPUR	504	654	222,360.00	155,652.00	66,708.00
5949	BALLIA	CHILKAHAR	49803	JOGAPUR	198507	JOGI DIH	475	617	209,780.00	146,846.00	62,934.00
5950	BALLIA	CHILKAHAR	49803	JOGAPUR	198512	NASIRPUR KAIYADIH	16	21	7,140.00	4,998.00	2,142.00
5951	BALLIA	CHILKAHAR	49806	KALYANIPUR	198591	BACHHRAZA	679	882	299,880.00	209,916.00	89,964.00
5952	BALLIA	CHILKAHAR	49806	KALYANIPUR	198590	KALYANIPUR	1282	1665	566,100.00	396,270.00	169,830.00
5953	BALLIA	CHILKAHAR	272675	MAHAMUDPUR	198595	KODHUPUR	468	608	206,720.00	144,704.00	62,016.00
5954	BALLIA	CHILKAHAR	272675	MAHAMUDPUR	198596	MAHMUDPUR	934	1213	412,420.00	288,694.00	123,726.00
5955	BALLIA	CHILKAHAR	49811	MAJHOUWA	198454	DAHARI SHANKAR PUR	558	725	246,500.00	172,550.00	73,950.00
5956	BALLIA	CHILKAHAR	49811	MAJHOUWA	198537	MAGHOUWA	841	1092	371,280.00	259,896.00	111,384.00
5957	BALLIA	CHILKAHAR	49812	MANGROULI	198570	BANIYAPUR	190	247	83,980.00	58,786.00	25,194.00
5958	BALLIA	CHILKAHAR	49812	MANGROULI	198574	BANKAPUR	441	573	194,820.00	136,374.00	58,446.00
5959	BALLIA	CHILKAHAR	49812	MANGROULI	198569	DUMAR KOTHI	241	313	106,420.00	74,494.00	31,926.00
5960	BALLIA	CHILKAHAR	49812	MANGROULI	198572	MANGROULI	1003	1302	442,680.00	309,876.00	132,804.00
5961	BALLIA	CHILKAHAR	49812	MANGROULI	198575	NASRATPUR	390	506	172,040.00	120,428.00	51,612.00
5962	BALLIA	CHILKAHAR	49815	NADAUL URF PIYARHI	198479	NADAUL URF PIYARHI	1048	1361	462,740.00	323,918.00	138,822.00
5963	BALLIA	CHILKAHAR	49816	NAFERPUR	198577	KALNA	740	961	326,740.00	228,718.00	98,022.00
5964	BALLIA	CHILKAHAR	49816	NAFERPUR	198576	NAFERPUR	1349	1752	595,680.00	416,976.00	178,704.00

SNo.	District Name	Block Name	LGD Gram Panchayat	Gram Panchayat Name	LGD Village Code	Village Name	TOT_P_2011	Projected Population 2023	Total fund	SBM fund (70 %)	CFC (30%)
1	2	3	4	5	6	7	8	9	10	11	12
5965	BALLIA	CHILKAHAR	49818	NARACHH	198541	HABSAHAN	117	152	51,680.00	36,176.00	15,504.00
5966	BALLIA	CHILKAHAR	49818	NARACHH	198540	LADPUR	82	106	36,040.00	25,228.00	10,812.00
5967	BALLIA	CHILKAHAR	49818	NARACHH	198539	NARACHH	1082	1405	477,700.00	334,390.00	143,310.00
5968	BALLIA	CHILKAHAR	49820	PACHAHUA	198528	LOHTA	688	893	303,620.00	212,534.00	91,086.00
5969	Ballia	Chilkahar	49820	Pachhua	198527	Pachhuwa	1257	1632	554,880.00	388,416.00	166,464.00
5970	BALLIA	CHILKAHAR	49822	PAKHANPURA	198472	PAKHANPURA	1257	1632	554,880.00	388,416.00	166,464.00
5971	BALLIA	CHILKAHAR	49823	PANDAYPUR (SAWAN)	198460	ARAJI MAFI TAKHA	350	454	154,360.00	108,052.00	46,308.00
5972	BALLIA	CHILKAHAR	49823	PANDAYPUR (SAWAN)	198462	NISF NARI CHHIBBI	331	430	146,200.00	102,340.00	43,860.00
5973	BALLIA	CHILKAHAR	49823	PANDAYPUR (SAWAN)	198459	CHOUBEY PUR	369	479	162,860.00	114,002.00	48,858.00
5974	BALLIA	CHILKAHAR	49823	PANDAYPUR (SAWAN)	198461	PANDAYPUR	713	926	314,840.00	220,388.00	94,452.00
5975	BALLIA	CHILKAHAR	49827	RAGHUNATHPUR	198525	RAGHUNATHPUR	1292	1678	570,520.00	399,364.00	171,156.00
5976	BALLIA	CHILKAHAR	49828	RAMPUR	198544	A ENGLISH	307	399	135,660.00	94,962.00	40,698.00
5977	BALLIA	CHILKAHAR	49828	RAMPUR	198535	RAMPUR	1150	1493	507,620.00	355,334.00	152,286.00
5978	Ballia	Chilkahar	49828	Rampur	198536	Patti Chhibbi	60	78	26,520.00	18,564.00	7,956.00
5979	BALLIA	CHILKAHAR	49829	RAMPUR ASALI	198509	GADAIPUR	586	761	258,740.00	181,118.00	77,622.00
5980	BALLIA	CHILKAHAR	49829	RAMPUR ASALI	198510	RAMPUR ASALI	1443	1874	637,160.00	446,012.00	191,148.00
5981	BALLIA	CHILKAHAR	49830	SAHDESH	198584	BELOUJHA	129	167	56,780.00	39,746.00	17,034.00
5982	BALLIA	CHILKAHAR	49830	SAHDESH	198585	BHADOURA	701	910	309,400.00	216,580.00	92,820.00
5983	BALLIA	CHILKAHAR	49830	SAHDESH	198586	SAHDESH	1097	1424	484,160.00	338,912.00	145,248.00
5984	BALLIA	CHILKAHAR	272679	SHANKARPUR URF BISUNPURA	198480	DILAWALPUR	59	77	26,180.00	18,326.00	7,854.00
5985	BALLIA	CHILKAHAR	272679	SHANKARPUR URF BISUNPURA	198478	SHANKARPUR BISHUNPURA	713	926	314,840.00	220,388.00	94,452.00
5986	BALLIA	CHILKAHAR	272679	SHANKARPUR URF BISUNPURA	198484	TENDUA	269	349	118,660.00	83,062.00	35,598.00
5987	BALLIA	CHILKAHAR	49837	TADDIPUR	198550	BHATNAHI T. HAJOULI	32	42	14,280.00	9,996.00	4,284.00
5988	BALLIA	CHILKAHAR	49837	TADDIPUR	198551	BHATNAHI T. PAHARPUR	12	16	5,440.00	3,808.00	1,632.00
5989	BALLIA	CHILKAHAR	49837	TADDIPUR	198552	RATTOPUR	794	1031	350,540.00	245,378.00	105,162.00
5990	BALLIA	CHILKAHAR	49837	TADDIPUR	198549	ROUSINGHPUR	104	135	45,900.00	32,130.00	13,770.00
5991	BALLIA	CHILKAHAR	49837	TADDIPUR	198548	TADDIPUR	1049	1362	463,080.00	324,156.00	138,924.00
5992	BALLIA	CHILKAHAR	49838	TAKHA	198469	ALIPUR T SAWAN	20	26	8,840.00	6,188.00	2,652.00
5993	BALLIA	CHILKAHAR	49838	TAKHA	198468	BHARTHIPUR	908	1179	400,860.00	280,602.00	120,258.00
5994	BALLIA	CHILKAHAR	49838	TAKHA	198466	SONPURWA	143	186	63,240.00	44,268.00	18,972.00
5995	Ballia	Chilkahar	49838	Takha	198467	Tarwa	1441	1871	636,140.00	445,298.00	190,842.00
5996	BALLIA	CHILKAHAR	49839	THUMA MOHAN	198497	AKOLHI	600	779	264,860.00	185,402.00	79,458.00
5997	BALLIA	CHILKAHAR	49839	THUMA MOHAN	198503	DANDEPUR	595	773	262,820.00	183,974.00	78,846.00
5998	BALLIA	CHILKAHAR	49839	THUMA MOHAN	198496	SHAHPUR NAT	135	175	59,500.00	41,650.00	17,850.00
5999	BALLIA	CHILKAHAR	49839	THUMA MOHAN	198495	THUMA MOHAN	488	634	215,560.00	150,892.00	64,668.00
6000	BALLIA	CHILKAHAR	49842	VEERA BHANTI	198449	KAYAMPUR	71	92	31,280.00	21,896.00	9,384.00
6001	BALLIA	CHILKAHAR	49842	VEERA BHANTI	198450	VEERA BHANTI	1493	1939	659,260.00	461,482.00	197,778.00
6002	BALLIA	CHILKAHAR	49843	VEERPUR	198493	BHAGIPUR	262	340	115,600.00	80,920.00	34,680.00
6003	BALLIA	CHILKAHAR	49843	VEERPUR	198489	CHAKGANI	586	761	258,740.00	181,118.00	77,622.00
6004	BALLIA	CHILKAHAR	49843	VEERPUR	198491	VEERPUR	1059	1375	467,500.00	327,250.00	140,250.00
6005	BALLIA	DUBHAR	49846	ADARA	199277	ARARA	1165	1513	514,420.00	360,094.00	154,326.00
6006	BALLIA	DUBHAR	49846	ADARA	199279	PANDEYPUR	806	1047	355,980.00	249,186.00	106,794.00

SNo.	District Name	Block Name	LGD Gram Panchayat	Gram Panchayat Name	LGD Village Code	Village Name	TOT_P_2011	Projected Population 2023	Total fund	SBM fund (70 %)	CFC (30%)
1	2	3	4	5	6	7	8	9	10	11	12
6007	BALLIA	DUBHAR	272570	AMRITPALI	199237	ARAZI MAFI IMRIT PALI	400	519	176,460.00	123,522.00	52,938.00
6008	BALLIA	DUBHAR	272570	AMRITPALI	199236	IMRIT PALI	613	796	270,640.00	189,448.00	81,192.00
6009	BALLIA	DUBHAR	49847	BABHNAULI	199157	BABHNAULI	934	1213	412,420.00	288,694.00	123,726.00
6010	BALLIA	DUBHAR	49847	BABHNAULI	199160	NARAINPUR	786	1021	347,140.00	242,998.00	104,142.00
6011	BALLIA	DUBHAR	272567	BABURAM TIWARI CHHAPRA	199252	BARURAM CHHAPRA	1088	1413	480,420.00	336,294.00	144,126.00
6012	BALLIA	DUBHAR	272567	BABURAM TIWARI CHHAPRA	199253	KHEMAN CHHAPRA	171	222	75,480.00	52,836.00	22,644.00
6013	BALLIA	DUBHAR	49848	BAGHAULI	199164	BAGHAULI	1026	1332	452,880.00	317,016.00	135,864.00
6014	BALLIA	DUBHAR	49848	BAGHAULI	199159	CHAKARI	309	401	136,340.00	95,438.00	40,902.00
6015	BALLIA	DUBHAR	49848	BAGHAULI	199163	GHORAU LI	557	723	245,820.00	172,074.00	73,746.00
6016	BALLIA	DUBHAR	49849	BALIPUR	199207	BALIPUR	1254	1628	553,520.00	387,464.00	166,056.00
6017	BALLIA	DUBHAR	49851	BASARIKPAH	199288	BASARIKPUR	1203	1562	531,080.00	371,756.00	159,324.00
6018	BALLIA	DUBHAR	49851	BASARIKPAH	199294	Vishunpura	890	1156	393,040.00	275,128.00	117,912.00
6019	BALLIA	DUBHAR	49854	BISHUNAPURA	199223	BISHAMBHARPUR	244	317	107,780.00	75,446.00	32,334.00
6020	BALLIA	DUBHAR	49854	BISHUNAPURA	199222	BISHUNPURA	984	1278	434,520.00	304,164.00	130,356.00
6021	BALLIA	DUBHAR	49854	BISHUNAPURA	199219	JAGDISHPUR KALA	121	157	53,380.00	37,366.00	16,014.00
6022	BALLIA	DUBHAR	49854	BISHUNAPURA	199220	JAGDISHPUR KHURD	8	10	3,400.00	2,380.00	1,020.00
6023	BALLIA	DUBHAR	49854	BISHUNAPURA	199166	PARTAPPUR KALA	522	678	230,520.00	161,364.00	69,156.00
6024	BALLIA	DUBHAR	49855	CHANDRPURA	199200	BELA	431	560	190,400.00	133,280.00	57,120.00
6025	BALLIA	DUBHAR	49855	CHANDRPURA	199192	CHANDPURA	1068	1387	471,580.00	330,106.00	141,474.00
6026	BALLIA	DUBHAR	49855	CHANDRPURA	199193	RAGHUNATHPUR	519	674	229,160.00	160,412.00	68,748.00
6027	BALLIA	DUBHAR	49859	DIULI	199152	ATRAOULI	8	10	3,400.00	2,380.00	1,020.00
6028	BALLIA	DUBHAR	49859	DIULI	199156	DIULI	1476	1916	651,440.00	456,008.00	195,432.00
6029	BALLIA	DUBHAR	49859	DIULI	199155	DIULI ENGLISH	62	81	27,540.00	19,278.00	8,262.00
6030	BALLIA	DUBHAR	49859	DIULI	199154	Ghutia	36	47	15,980.00	11,186.00	4,794.00
6031	BALLIA	DUBHAR	49859	DIULI	199151	SEMARI TIWARI	50	65	22,100.00	15,470.00	6,630.00
6032	BALLIA	DUBHAR	49863	GAJIYAPUR	199146	GAGIAPUR	1250	1623	551,820.00	386,274.00	165,546.00
6033	BALLIA	DUBHAR	49863	GAJIYAPUR	199147	NAWAN NAGAR	907	1178	400,520.00	280,364.00	120,156.00
6034	BALLIA	DUBHAR	49870	MADHOPUR	199217	GOVINDPUR	473	614	208,760.00	146,132.00	62,628.00
6035	BALLIA	DUBHAR	49870	MADHOPUR	199232	MADHOPUR	1126	1462	497,080.00	347,956.00	149,124.00
6036	BALLIA	DUBHAR	49871	MAJHOLI	199212	BAJHAHA	667	866	294,440.00	206,108.00	88,332.00
6037	BALLIA	DUBHAR	49871	MAJHOLI	199214	MAJHOLI	1510	1961	666,740.00	466,718.00	200,022.00
6038	BALLIA	DUBHAR	49871	MAJHOLI	199213	NAI CHAK	18	23	7,820.00	5,474.00	2,346.00
6039	BALLIA	DUBHAR	49868	OIHA KACHHUWA	199293	UGRASENPUR	17	22	7,480.00	5,236.00	2,244.00
6040	BALLIA	DUBHAR	49875	PATKHAUL	199205	PATKAULI	672	873	296,820.00	207,774.00	89,046.00
6041	BALLIA	DUBHAR	49875	PATKHAUL	199209	SOHILPUR	588	763	259,420.00	181,594.00	77,826.00
6042	BALLIA	DUBHAR	49877	PIPRA	199278	KISKUNIPUR	756	982	333,880.00	233,716.00	100,164.00
6043	BALLIA	DUBHAR	49877	PIPRA	199272	PIPRA	981	1274	433,160.00	303,212.00	129,948.00
6044	BALLIA	DUBHAR	49880	RUSTAMPUR	199194	RUSTAMPUR	1481	1923	653,820.00	457,674.00	196,146.00
6045	BALLIA	DUBHAR	272574	SARANK	199208	SARAK	1149	1492	507,280.00	355,096.00	152,184.00
6046	BALLIA	DUBHAR	49891	SONPUR KALAN	199144	DUBAULI	665	863	293,420.00	205,394.00	88,026.00
6047	BALLIA	DUBHAR	49891	SONPUR KALAN	199143	SONPUR KALAN	1048	1361	462,740.00	323,918.00	138,822.00
6048	BALLIA	DUBHAR	272573	TIWARI BARHATA	199190	TIWARI BARHATA	1379	1791	608,940.00	426,258.00	182,682.00

SNo.	District Name	Block Name	LGD Gram Panchayat	Gram Panchayat Name	LGD Village Code	Village Name	TOT_P_2011	Projected Population 2023	Total fund	SBM fund (70 %)	CFC (30%)
1	2	3	4	5	6	7	8	9	10	11	12
6049	BALLIA	DUBHAR	49895	UDHO DEWANI	199191	UDHO DHAWANI	1238	1607	546,380.00	382,466.00	163,914.00
6050	BALLIA	GARWAR	272594	ABHAEERPUR	198606	ABHAI PUR	1057	1372	466,480.00	326,536.00	139,944.00
6051	BALLIA	GARWAR	49898	ARAI PUR	198684	ARAI PUR	1304	1693	575,620.00	402,934.00	172,686.00
6052	BALLIA	GARWAR	49898	ARAI PUR	198682	JAGDEOPUR	418	543	184,620.00	129,234.00	55,386.00
6053	BALLIA	GARWAR	49898	ARAI PUR	198683	KOTIA	254	330	112,200.00	78,540.00	33,660.00
6054	BALLIA	GARWAR	49899	ARAJI MUTAWAKHIPUR	198666	ARAJI MUTAWAKHIPUR	623	809	275,060.00	192,542.00	82,518.00
6055	BALLIA	GARWAR	49899	ARAJI MUTAWAKHIPUR	198656	ARAJI PARSIA	435	565	192,100.00	134,470.00	57,630.00
6056	BALLIA	GARWAR	49899	ARAJI MUTAWAKHIPUR	198664	MAJHAUBA	303	393	133,620.00	93,534.00	40,086.00
6057	BALLIA	GARWAR	49899	ARAJI MUTAWAKHIPUR	198665	MUTWAKHIPUR	185	240	81,600.00	57,120.00	24,480.00
6058	BALLIA	GARWAR	49899	ARAJI MUTAWAKHIPUR	198663	PARASIA KHURD	501	651	221,340.00	154,938.00	66,402.00
6059	BALLIA	GARWAR	49901	BABHANOULI	198711	BABHANOULI	488	634	215,560.00	150,892.00	64,668.00
6060	BALLIA	GARWAR	49901	BABHANOULI	198708	DHARMANPUR	474	615	209,100.00	146,370.00	62,730.00
6061	BALLIA	GARWAR	49901	BABHANOULI	198710	GOVINDPUR	469	609	207,060.00	144,942.00	62,118.00
6062	BALLIA	GARWAR	49901	BABHANOULI	198709	PIPARSANDA	229	297	100,980.00	70,686.00	30,294.00
6063	BALLIA	GARWAR	49910	CHANDPUR	198715	CHANDPUR	956	1241	421,940.00	295,358.00	126,582.00
6064	BALLIA	GARWAR	49910	CHANDPUR	198714	KURDIPUR	77	100	34,000.00	23,800.00	10,200.00
6065	BALLIA	GARWAR	49910	CHANDPUR	198753	MAHAKAPUR	468	608	206,720.00	144,704.00	62,016.00
6066	BALLIA	GARWAR	49911	CHAWARI	198622	ARAJI CHAWARI	308	400	136,000.00	95,200.00	40,800.00
6067	BALLIA	GARWAR	49911	CHAWARI	198621	CHAWARI	1018	1322	449,480.00	314,636.00	134,844.00
6068	BALLIA	GARWAR	49911	CHAWARI	198618	MATHMAIN	558	725	246,500.00	172,550.00	73,950.00
6069	BALLIA	GARWAR	49911	CHAWARI	198619	SAMBHARIK KALA	336	436	148,240.00	103,768.00	44,472.00
6070	Ballia	Garwar	49911	Chawari	198617	Jigani M.Ratasarh	902	1171	398,140.00	278,698.00	119,442.00
6071	BALLIA	GARWAR	49913	DAMODARPUR	198693	DAMODARPUR	1490	1935	657,900.00	460,530.00	197,370.00
6072	BALLIA	GARWAR	49914	DEHALUPUR	198743	DEHALUPUR	320	415	141,100.00	98,770.00	42,330.00
6073	BALLIA	GARWAR	49914	DEHALUPUR	198744	MUBARAQPUR KALAN	293	380	129,200.00	90,440.00	38,760.00
6074	BALLIA	GARWAR	49914	DEHALUPUR	198745	RAMGARH	457	593	201,620.00	141,134.00	60,486.00
6075	BALLIA	GARWAR	49916	DHANWATI SALEM	198639	DHANWATI SALEM	1448	1880	639,200.00	447,440.00	191,760.00
6076	BALLIA	GARWAR	49916	DHANWATI SALEM	198638	FARIDPUR	43	56	19,040.00	13,328.00	5,712.00
6077	BALLIA	GARWAR	49916	DHANWATI SALEM	198640	NAKAHARA	869	1128	383,520.00	268,464.00	115,056.00
6078	BALLIA	GARWAR	272595	HARIPUR	198719	BAHLOLPUR	86	112	38,080.00	26,656.00	11,424.00
6079	BALLIA	GARWAR	272595	HARIPUR	198720	CHAK RASULPUR	639	830	282,200.00	197,540.00	84,660.00
6080	BALLIA	GARWAR	272595	HARIPUR	198722	HARIPUR	655	850	289,000.00	202,300.00	86,700.00
6081	BALLIA	GARWAR	272595	HARIPUR	198721	SAHASPUR	49	64	21,760.00	15,232.00	6,528.00
6082	BALLIA	GARWAR	49925	KACHABACHIA KALAN	198668	DHEKAWAR	609	791	268,940.00	188,258.00	80,682.00
6083	BALLIA	GARWAR	49925	KACHABACHIA KALAN	198655	GOBIND PUR	18	23	7,820.00	5,474.00	2,346.00
6084	BALLIA	GARWAR	49925	KACHABACHIA KALAN	198661	HRIDAYPUR	142	184	62,560.00	43,792.00	18,768.00
6085	BALLIA	GARWAR	49925	KACHABACHIA KALAN	198660	KACHABACHIA KALAN	586	761	258,740.00	181,118.00	77,622.00
6086	BALLIA	GARWAR	49925	KACHABACHIA KALAN	198659	KACHABACHIA KHURD	183	238	80,920.00	56,644.00	24,276.00
6087	BALLIA	GARWAR	49925	KACHABACHIA KALAN	198667	MUHAMMADPUR	396	514	174,760.00	122,332.00	52,428.00
6088	BALLIA	GARWAR	49928	KHARICHA	198704	ABHANPUR	289	375	127,500.00	89,250.00	38,250.00
6089	BALLIA	GARWAR	49928	KHARICHA	198703	KHARICHA	1293	1679	570,860.00	399,602.00	171,258.00
6090	BALLIA	GARWAR	49929	KODARA	198687	BASDEVA	319	414	140,760.00	98,532.00	42,228.00

SNo.	District Name	Block Name	LGD Gram Panchayat	Gram Panchayat Name	LGD Village Code	Village Name	TOT_P_2011	Projected Population 2023	Total fund	SBM fund (70 %)	CFC (30%)
1	2	3	4	5	6	7	8	9	10	11	12
6091	BALLIA	GARWAR	49929	KODARA	198688	KODARA	363	471	160,140.00	112,098.00	48,042.00
6092	BALLIA	GARWAR	49929	KODARA	198685	SHEKHPUR	308	400	136,000.00	95,200.00	40,800.00
6093	BALLIA	GARWAR	49929	KODARA	198686	SONBARSA	387	502	170,680.00	119,476.00	51,204.00
6094	BALLIA	GARWAR	49930	KOPWA	198739	KOPWA	1078	1400	476,000.00	333,200.00	142,800.00
6095	BALLIA	GARWAR	49930	KOPWA	198738	MEHAMAPUR	551	715	243,100.00	170,170.00	72,930.00
6096	BALLIA	GARWAR	49931	KOTAWA	198690	KOTAWA	1413	1835	623,900.00	436,730.00	187,170.00
6097	BALLIA	GARWAR	49932	MANIYAR	198717	MANIYAR	1035	1344	456,960.00	319,872.00	137,088.00
6098	BALLIA	GARWAR	49932	MANIYAR	198718	MARORA	204	265	90,100.00	63,070.00	27,030.00
6099	BALLIA	GARWAR	49932	MANIYAR	198716	MUBARAKPUR	30	39	13,260.00	9,282.00	3,978.00
6100	BALLIA	GARWAR	272598	NADAULI	198624	NADOULI	667	866	294,440.00	206,108.00	88,332.00
6101	BALLIA	GARWAR	272598	NADAULI	198625	TURKIBARI	427	554	188,360.00	131,852.00	56,508.00
6102	Ballia	Garwar	272598	Nadauli	198614	Dashwantpur	97	126	42,840.00	29,988.00	12,852.00
6103	BALLIA	GARWAR	49934	NARAIN PALI	198707	NARAIN PALI	1529	1985	674,900.00	472,430.00	202,470.00
6104	BALLIA	GARWAR	49935	NARAINPUR	198752	KARCHI	699	908	308,720.00	216,104.00	92,616.00
6105	BALLIA	GARWAR	49935	NARAINPUR	198757	NARAINPUR	1050	1363	463,420.00	324,394.00	139,026.00
6106	BALLIA	GARWAR	49938	PAKKA KOT	198750	KURMIPUR	4	5	1,700.00	1,190.00	510.00
6107	BALLIA	GARWAR	49938	PAKKA KOT	198748	PAKKA KOT	1278	1659	564,060.00	394,842.00	169,218.00
6108	BALLIA	GARWAR	49938	PAKKA KOT	198747	SADHUPUR	61	79	26,860.00	18,802.00	8,058.00
6109	BALLIA	GARWAR	49938	PAKKA KOT	198749	SULTANPUR	573	744	252,960.00	177,072.00	75,888.00
6110	BALLIA	GARWAR	49946	PARIVA	198756	ARAJI ROSHINGPUR	542	704	239,360.00	167,552.00	71,808.00
6111	BALLIA	GARWAR	49946	PARIVA	198755	PAREWA	1103	1432	486,880.00	340,816.00	146,064.00
6112	BALLIA	GARWAR	49946	PARIVA	198762	ROSHIGPUR	610	792	269,280.00	188,496.00	80,784.00
6113	BALLIA	GARWAR	49940	PARWAR	198629	PARWAR	944	1226	416,840.00	291,788.00	125,052.00
6114	Ballia	Garwar	49940	Parwar	198633	Shankarpur	205	266	90,440.00	63,308.00	27,132.00
6115	Ballia	Garwar	49940	Parwar	198635	Chak Chamainia	673	874	297,160.00	208,012.00	89,148.00
6116	BALLIA	GARWAR	49943	PRANPUR	198645	HARDIA	470	610	207,400.00	145,180.00	62,220.00
6117	BALLIA	GARWAR	49943	PRANPUR	198650	KUNSHHAS	290	377	128,180.00	89,726.00	38,454.00
6118	BALLIA	GARWAR	49943	PRANPUR	198649	MUBARKPUR	11	14	4,760.00	3,332.00	1,428.00
6119	BALLIA	GARWAR	49943	PRANPUR	198641	PATPAR ADAI	206	267	90,780.00	63,546.00	27,234.00
6120	BALLIA	GARWAR	49943	PRANPUR	198657	PET POKHARI	57	74	25,160.00	17,612.00	7,548.00
6121	BALLIA	GARWAR	49943	PRANPUR	198646	PRANPUR	652	847	287,980.00	201,586.00	86,394.00
6122	BALLIA	GARWAR	49943	PRANPUR	198648	SATANPUR	55	71	24,140.00	16,898.00	7,242.00
6123	BALLIA	GARWAR	49943	PRANPUR	198658	SOHARAI	20	26	8,840.00	6,188.00	2,652.00
6124	BALLIA	GARWAR	272596	RAMPUR BHOJ	198627	RAMPURA BHOJ	1268	1646	559,640.00	391,748.00	167,892.00
6125	BALLIA	GARWAR	49949	SHAHPUR	198691	BHAGAH	336	436	148,240.00	103,768.00	44,472.00
6126	BALLIA	GARWAR	49949	SHAHPUR	198689	SHAHPUR	1298	1685	572,900.00	401,030.00	171,870.00
6127	BALLIA	GARWAR	49951	SIKHTAUTI	198677	MANSUHA	708	919	312,460.00	218,722.00	93,738.00
6128	BALLIA	GARWAR	49951	SIKHTAUTI	198676	MITHANOUR MITHAN NURPUR	80	104	35,360.00	24,752.00	10,608.00
6129	BALLIA	GARWAR	49951	SIKHTAUTI	198673	SHIKATOTI	1288	1672	568,480.00	397,936.00	170,544.00
6130	BALLIA	GARWAR	49952	THUMBHA UTTAM	198695	BAGAH	354	460	156,400.00	109,480.00	46,920.00
6131	BALLIA	GARWAR	49952	THUMBHA UTTAM	198694	THUMBHA UTTAM	1166	1514	514,760.00	360,332.00	154,428.00
6132	BALLIA	HANUMANGANJ	49965	BANARHI	199027	ALAWANPUR	645	837	284,580.00	199,206.00	85,374.00

SNo.	District Name	Block Name	LGD Gram Panchayat	Gram Panchayat Name	LGD Village Code	Village Name	TOT_P_2011	Projected Population 2023	Total fund	SBM fund (70 %)	CFC (30%)
1	2	3	4	5	6	7	8	9	10	11	12
6133	BALLIA	HANUMANGANJ	49965	BANARHI	199028	BANARHI	1381	1793	609,620.00	426,734.00	182,886.00
6134	BALLIA	HANUMANGANJ	49969	BHEEKHPUR	199035	BASDEOPUR	670	870	295,800.00	207,060.00	88,740.00
6135	BALLIA	HANUMANGANJ	49969	BHEEKHPUR	199034	BHAIDPUR	299	388	131,920.00	92,344.00	39,576.00
6136	BALLIA	HANUMANGANJ	49969	BHEEKHPUR	199033	BHEEKHPUR	870	1130	384,200.00	268,940.00	115,260.00
6137	BALLIA	HANUMANGANJ	272673	BHIKHARIPUR	199093	BHIKHARIPUR	1283	1666	566,440.00	396,508.00	169,932.00
6138	BALLIA	HANUMANGANJ	274402	BODIYA	199016	BODIA	971	1261	428,740.00	300,118.00	128,622.00
6139	BALLIA	HANUMANGANJ	274402	BODIYA	199019	SARAI T KARNAI	104	135	45,900.00	32,130.00	13,770.00
6140	BALLIA	HANUMANGANJ	272663	DARAMPUR	199117	DARAMPUR	1054	1369	465,460.00	325,822.00	139,638.00
6141	BALLIA	HANUMANGANJ	49977	DEWARIA KALA	199113	BIJORA	98	127	43,180.00	30,226.00	12,954.00
6142	BALLIA	HANUMANGANJ	49977	DEWARIA KALA	199115	DEWARIA KALA	1104	1433	487,220.00	341,054.00	146,166.00
6143	BALLIA	HANUMANGANJ	49977	DEWARIA KALA	199116	MANSURPUR	434	564	191,760.00	134,232.00	57,528.00
6144	BALLIA	HANUMANGANJ	49979	DUMDUMA	199066	DUMDUMA	1356	1761	598,740.00	419,118.00	179,622.00
6145	BALLIA	HANUMANGANJ	272671	JALALPUR	199125	JALALPUR	1162	1509	513,060.00	359,142.00	153,918.00
6146	BALLIA	HANUMANGANJ	49988	KATARIA	199070	KATARIA	1244	1615	549,100.00	384,370.00	164,730.00
6147	BALLIA	HANUMANGANJ	49989	KESHRUWA	199026	ARAJI MAFI KARNAI	221	287	97,580.00	68,306.00	29,274.00
6148	BALLIA	HANUMANGANJ	49989	KESHRUWA	199024	HASANPURA MUTKLE KARNAI	45	58	19,720.00	13,804.00	5,916.00
6149	BALLIA	HANUMANGANJ	49989	KESHRUWA	199025	KESHRUWA	1413	1835	623,900.00	436,730.00	187,170.00
6150	Ballia	Hanumanganj	49993	Middha	199391	Middha (Ct)	6523	8470	5,971,350.00	4,179,945.00	1,791,405.00
6151	BALLIA	HANUMANGANJ	49994	NARAH	199075	BAIRIA	841	1092	371,280.00	259,896.00	111,384.00
6152	BALLIA	HANUMANGANJ	49994	NARAH	199079	BEDOULI	95	123	41,820.00	29,274.00	12,546.00
6153	BALLIA	HANUMANGANJ	49994	NARAH	199078	BHAWAR COAL	174	226	76,840.00	53,788.00	23,052.00
6154	BALLIA	HANUMANGANJ	49994	NARAH	199080	NARAH	971	1261	428,740.00	300,118.00	128,622.00
6155	BALLIA	HANUMANGANJ	272670	PAKRI	199069	PAKRI	1440	1870	635,800.00	445,060.00	190,740.00
6156	BALLIA	HANUMANGANJ	49997	PANDEYPUR MISHRA	199111	MALIKPURA TALUK AMDARIA	574	745	253,300.00	177,310.00	75,990.00
6157	BALLIA	HANUMANGANJ	49997	PANDEYPUR MISHRA	199112	PANDEYPUR MISHRA	1215	1578	536,520.00	375,564.00	160,956.00
6158	BALLIA	HANUMANGANJ	50001	PREMCHAK URF BAHERI	199392	PREMCHAK URF BAHERI	7063	9171	6,465,555.00	4,525,888.50	1,939,666.50
6159	BALLIA	HANUMANGANJ	50005	SARFUDDINPUR	199128	KHAP BHAGWANPUR	183	238	80,920.00	56,644.00	24,276.00
6160	BALLIA	HANUMANGANJ	50005	SARFUDDINPUR	199120	SARFUDDINPUR URF MUBARAKPUR	378	491	166,940.00	116,858.00	50,082.00
6161	BALLIA	HANUMANGANJ	50005	SARFUDDINPUR	199127	SARFUDINPUR	753	978	332,520.00	232,764.00	99,756.00
6162	BALLIA	MANIAR	50012	AHIROULI PANDEY	199474	AHIROULI PANDEY	968	1257	427,380.00	299,166.00	128,214.00
6163	BALLIA	MANIAR	50012	AHIROULI PANDEY	199421	LOHATA	890	1156	393,040.00	275,128.00	117,912.00
6164	BALLIA	MANIAR	50012	AHIROULI PANDEY	199422	MAHLIPUR	394	512	174,080.00	121,856.00	52,224.00
6165	BALLIA	MANIAR	50021	BASWARRIA	199478	BAHELIA	1212	1574	535,160.00	374,612.00	160,548.00
6166	BALLIA	MANIAR	50021	BASWARRIA	199482	BASWARRIA	1119	1453	494,020.00	345,814.00	148,206.00
6167	BALLIA	MANIAR	50021	BASWARRIA	199481	BHARWALLIA	235	305	103,700.00	72,590.00	31,110.00
6168	BALLIA	MANIAR	50021	BASWARRIA	199480	DEWAPUR	27	35	11,900.00	8,330.00	3,570.00
6169	BALLIA	MANIAR	50021	BASWARRIA	199477	MATHKARAMMAR	91	118	40,120.00	28,084.00	12,036.00
6170	BALLIA	MANIAR	50023	BHIKHARRIA	199399	BAIKUNTHPUR	139	180	61,200.00	42,840.00	18,360.00
6171	BALLIA	MANIAR	50023	BHIKHARRIA	199394	BHIKHARRIA	1190	1545	525,300.00	367,710.00	157,590.00
6172	BALLIA	MANIAR	50023	BHIKHARRIA	199393	GOR POKHAR	436	566	192,440.00	134,708.00	57,732.00
6173	BALLIA	MANIAR	50026	BHOJPURVA	199459	A. KHIRUCHAPARA NOBRAR	80	104	35,360.00	24,752.00	10,608.00
6174	BALLIA	MANIAR	50026	BHOJPURVA	199458	BHOJ PURWA	1389	1803	613,020.00	429,114.00	183,906.00

SNo.	District Name	Block Name	LGD Gram Panchayat	Gram Panchayat Name	LGD Village Code	Village Name	TOT_P_2011	Projected Population 2023	Total fund	SBM fund (70 %)	CFC (30%)
1	2	3	4	5	6	7	8	9	10	11	12
6175	BALLIA	MANIAR	50025	BISUNPURA	199433	BISUNPURA TALUKA MANIYAR	785	1019	346,460.00	242,522.00	103,938.00
6176	BALLIA	MANIAR	50025	BISUNPURA	199432	KHADICHA	639	830	282,200.00	197,540.00	84,660.00
6177	BALLIA	MANIAR	50025	BISUNPURA	199434	KHAMBHARI	5	6	2,040.00	1,428.00	612.00
6178	Ballia	Maniar	50025	Bisunpura	199431	Rampur Patti Sarbat Rai	321	417	141,780.00	99,246.00	42,534.00
6179	BALLIA	MANIAR	50030	DEGHEDA	199462	DEGHEDA	987	1282	435,880.00	305,116.00	130,764.00
6180	BALLIA	MANIAR	50030	DEGHEDA	199465	GAURA BAGHI	195	253	86,020.00	60,214.00	25,806.00
6181	BALLIA	MANIAR	50030	DEGHEDA	199461	PATHKHAULI SOUTH	526	683	232,220.00	162,554.00	69,666.00
6182	BALLIA	MANIAR	50030	DEGHEDA	199463	RANIPUR	398	517	175,780.00	123,046.00	52,734.00
6183	BALLIA	MANIAR	50031	DHASKA	199415	DHASKA	1227	1593	541,620.00	379,134.00	162,486.00
6184	BALLIA	MANIAR	50031	DHASKA	199417	KHEMA PUR TALUKA MANIYAR	275	357	121,380.00	84,966.00	36,414.00
6185	BALLIA	MANIAR	50031	DHASKA	199416	SURUJPUR TALUKA MANIYAR	681	884	300,560.00	210,392.00	90,168.00
6186	BALLIA	MANIAR	272607	DURAUNDHA	198192	DHANAUTI	614	797	270,980.00	189,686.00	81,294.00
6187	BALLIA	MANIAR	272607	DURAUNDHA	198191	DHURAUDHA	940	1221	415,140.00	290,598.00	124,542.00
6188	BALLIA	MANIAR	272605	ELASHGARH	199426	ALASGARH KHAS	1149	1492	507,280.00	355,096.00	152,184.00
6189	BALLIA	MANIAR	272608	GAURISAHPUR	199467	DURGIPUR	511	663	225,420.00	157,794.00	67,626.00
6190	BALLIA	MANIAR	272608	GAURISAHPUR	199466	GAURI SHAHPUR	585	760	258,400.00	180,880.00	77,520.00
6191	BALLIA	MANIAR	272606	GHATAMPUR	199409	GHATAMPUR	1277	1658	563,720.00	394,604.00	169,116.00
6192	BALLIA	MANIAR	50038	KHADIPUR	199446	KHADIPUR	1131	1468	499,120.00	349,384.00	149,736.00
6193	BALLIA	MANIAR	50038	KHADIPUR	199447	MALAH CHAK	49	64	21,760.00	15,232.00	6,528.00
6194	BALLIA	MANIAR	272604	KOTWA	199445	KOTWA	1213	1575	535,500.00	374,850.00	160,650.00
6195	BALLIA	MANIAR	50042	MUSTAFABAD	198167	CHAK DUDHWALLIA	338	439	149,260.00	104,482.00	44,778.00
6196	BALLIA	MANIAR	50042	MUSTAFABAD	198163	MUSTAFABAD	1452	1885	640,900.00	448,630.00	192,270.00
6197	BALLIA	MANIAR	50042	MUSTAFABAD	198164	PATTI TARA KOL	71	92	31,280.00	21,896.00	9,384.00
6198	BALLIA	MANIAR	50042	MUSTAFABAD	198162	TARAKOL	62	81	27,540.00	19,278.00	8,262.00
6199	BALLIA	MANIAR	50045	PATH KHOLI EAST	199430	MANORATHPUR	568	737	250,580.00	175,406.00	75,174.00
6200	BALLIA	MANIAR	50045	PATH KHOLI EAST	199428	SANGAPUR TALUKA MANIYAR	410	532	180,880.00	126,616.00	54,264.00
6201	BALLIA	MANIAR	50045	Path Kholi Poorab	199429	PATKHAULI PURAB	524	680	231,200.00	161,840.00	69,360.00
6202	BALLIA	MANIAR	50050	SARWAR KAKAR GHATTI	199406	GANGAPUR	938	1218	414,120.00	289,884.00	124,236.00
6203	BALLIA	MANIAR	50050	SARWAR KAKAR GHATTI	199403	JAMIN KAKAR GHATTI	20	26	8,840.00	6,188.00	2,652.00
6204	BALLIA	MANIAR	50050	SARWAR KAKAR GHATTI	199408	NOWAT NO. 2	198	257	87,380.00	61,166.00	26,214.00
6205	BALLIA	MANIAR	50050	SARWAR KAKAR GHATTI	199411	NOWAT NO. 3	95	123	41,820.00	29,274.00	12,546.00
6206	BALLIA	MANIAR	50050	SARWAR KAKAR GHATTI	199410	NOWAT NO. I	410	532	180,880.00	126,616.00	54,264.00
6207	BALLIA	MANIAR	50050	SARWAR KAKAR GHATTI	199405	SARWAR KAKAR GHATTI	1069	1388	471,920.00	330,344.00	141,576.00
6208	BALLIA	MANIAR	50050	SARWAR KAKAR GHATTI	199407	VIKRAMPUR SOUTH	476	618	210,120.00	147,084.00	63,036.00
6209	BALLIA	MANIAR	272603	TAHIRPUR	199457	TAHIRPUR TALUKA BANSDIH	1019	1323	449,820.00	314,874.00	134,946.00
6210	BALLIA	MANIAR	50052	Vikrampur Pashchim	199396	PATH KHOLI WEST	414	538	182,920.00	128,044.00	54,876.00
6211	BALLIA	MANIAR	50052	VIKRAMPUR WEST	199397	BHAD PURA	880	1143	388,620.00	272,034.00	116,586.00
6212	BALLIA	MANIAR	50052	VIKRAMPUR WEST	199395	DHARIHARPUR	301	391	132,940.00	93,058.00	39,882.00
6213	BALLIA	MANIAR	50052	VIKRAMPUR WEST	199404	GANESHPUR TALUKA MANIYAR	291	378	128,520.00	89,964.00	38,556.00
6214	BALLIA	MANIAR	50052	VIKRAMPUR WEST	199401	MISHRAULI TALUKA MANIYAR	280	364	123,760.00	86,632.00	37,128.00
6215	BALLIA	MANIAR	50052	VIKRAMPUR WEST	199402	RANJITPUR	217	282	95,880.00	67,116.00	28,764.00
6216	BALLIA	MANIAR	50052	VIKRAMPUR WEST	199400	RATNAOLI	489	635	215,900.00	151,130.00	64,770.00

SNo.	District Name	Block Name	LGD Gram Panchayat	Gram Panchayat Name	LGD Village Code	Village Name	TOT_P_2011	Projected Population 2023	Total fund	SBM fund (70 %)	CFC (30%)
1	2	3	4	5	6	7	8	9	10	11	12
6217	BALLIA	MANIAR	50052	VIKRAMPUR WEST	199398	VIKRAMPUR WEST	876	1137	386,580.00	270,606.00	115,974.00
6218	BALLIA	MURLICHHAPRA	50053	ARAJI MAFI BAL GOVIND UPADHYAY	200009	ARAJI ENGLISH BAL GOVIND UPADH	1286	1670	567,800.00	397,460.00	170,340.00
6219	BALLIA	MURLICHHAPRA	272578	LAKSHMIPUR	200007	LAKSHMIPUR	1286	1670	567,800.00	397,460.00	170,340.00
6220	BALLIA	MURLICHHAPRA	50075	WAJIDPUR	200027	WAJIDPUR	1146	1488	505,920.00	354,144.00	151,776.00
6221	BALLIA	NAGRA	272634	ASADHIYA	197855	ASADIA	1271	1650	561,000.00	392,700.00	168,300.00
6222	BALLIA	NAGRA	272634	ASADHIYA	197854	DHARAM PUR	349	453	154,020.00	107,814.00	46,206.00
6223	BALLIA	NAGRA	272636	AWARAI KHURD	197867	AWARARI8 KHURD	1150	1493	507,620.00	355,334.00	152,286.00
6224	BALLIA	NAGRA	50081	BABHNOULI	197886	BABHNOULI	1428	1854	630,360.00	441,252.00	189,108.00
6225	BALLIA	NAGRA	50081	BABHNOULI	197887	BAHARPUR	969	1258	427,720.00	299,404.00	128,316.00
6226	BALLIA	NAGRA	50084	BARAHIMPUR	197865	BARAHIMPUR	1211	1572	534,480.00	374,136.00	160,344.00
6227	BALLIA	NAGRA	50084	BARAHIMPUR	197875	DUGAIPATTI	218	283	96,220.00	67,354.00	28,866.00
6228	BALLIA	NAGRA	50084	BARAHIMPUR	197869	HABSAPUR	249	323	109,820.00	76,874.00	32,946.00
6229	BALLIA	NAGRA	50084	BARAHIMPUR	197868	Rudipur	42	55	18,700.00	13,090.00	5,610.00
6230	BALLIA	NAGRA	272628	BAREWA	197881	BAREWA	1296	1683	572,220.00	400,554.00	171,666.00
6231	BALLIA	NAGRA	272628	BAREWA	197883	MUKHALISPUR	3	4	1,360.00	952.00	408.00
6232	BALLIA	NAGRA	50090	BHIT KUNA	198223	BHIT KUNA	1001	1300	442,000.00	309,400.00	132,600.00
6233	BALLIA	NAGRA	50090	BHIT KUNA	198222	DUMA DAND	479	622	211,480.00	148,036.00	63,444.00
6234	BALLIA	NAGRA	50092	BISRUF	197911	BISRUF	1417	1840	625,600.00	437,920.00	187,680.00
6235	BALLIA	NAGRA	50092	BISRUF	197909	RAJARAM PATTI	116	151	51,340.00	35,938.00	15,402.00
6236	BALLIA	NAGRA	50092	BISRUF	197908	SIHORI	583	757	257,380.00	180,166.00	77,214.00
6237	BALLIA	NAGRA	272639	DANDARI LAKHUSARAI	198268	ADHARI PATTI	410	532	180,880.00	126,616.00	54,264.00
6238	BALLIA	NAGRA	272639	DANDARI LAKHUSARAI	198267	DANDARI LAKHUSARAI	811	1053	358,020.00	250,614.00	107,406.00
6239	BALLIA	NAGRA	50097	DEORIA SONAPALI	198258	DEORIA	1378	1789	608,260.00	425,782.00	182,478.00
6240	BALLIA	NAGRA	50097	DEORIA SONAPALI	198224	GAURITAR	472	613	208,420.00	145,894.00	62,526.00
6241	BALLIA	NAGRA	50098	DEVEL VEER	197898	DEVEL VEER	1227	1593	541,620.00	379,134.00	162,486.00
6242	BALLIA	NAGRA	50098	DEVEL VEER	198206	KAKARA BASO PATTI	346	449	152,660.00	106,862.00	45,798.00
6243	BALLIA	NAGRA	274356	Dilman Madhukipur	197902	ABBASPUR	756	982	333,880.00	233,716.00	100,164.00
6244	BALLIA	NAGRA	274356	Dilman Madhukipur	197903	DILMAN MADHUKIPUR	1158	1504	511,360.00	357,952.00	153,408.00
6245	BALLIA	NAGRA	274356	Dilman Madhukipur	197907	SHANKARPUR MAJHAUA	456	592	201,280.00	140,896.00	60,384.00
6246	BALLIA	NAGRA	272638	GAZIAPUR TAA HARPUR	198260	CHITUPALI	583	757	257,380.00	180,166.00	77,214.00
6247	BALLIA	NAGRA	272638	GAZIAPUR TAA HARPUR	198262	GAZIAPUR T. HARPUR	833	1082	367,880.00	257,516.00	110,364.00
6248	BALLIA	NAGRA	272632	GOPALPUR TA KASAILI KASESAR	197896	GOPALPUR T. KASAILI KASESER	1219	1583	538,220.00	376,754.00	161,466.00
6249	BALLIA	NAGRA	274347	GOURA	197880	GOURA T. BHIMPURA	1428	1854	630,360.00	441,252.00	189,108.00
6250	BALLIA	NAGRA	272640	INAMIPUR	198252	INAMIPUR	1488	1932	656,880.00	459,816.00	197,064.00
6251	BALLIA	NAGRA	50108	JETHWAR YAKUBPUR	198253	JETHWAR YAKUBPUR	1330	1727	587,180.00	411,026.00	176,154.00
6252	BALLIA	NAGRA	50110	KAITHI KHATIMPUR	197921	BHUARA KHUNT	338	439	149,260.00	104,482.00	44,778.00
6253	BALLIA	NAGRA	50110	KAITHI KHATIMPUR	197922	KAITHI KHATIMPUR	896	1163	395,420.00	276,794.00	118,626.00
6254	BALLIA	NAGRA	50110	KAITHI KHATIMPUR	197920	MAKHDUNPUR	307	399	135,660.00	94,962.00	40,698.00
6255	BALLIA	NAGRA	272641	KHEMPUR	198215	KHEMPUR	1119	1453	494,020.00	345,814.00	148,206.00
6256	BALLIA	NAGRA	50122	KOTHA GALIB PATTIURF BHAUPUR	197958	CHANDPUR	922	1197	406,980.00	284,886.00	122,094.00
6257	BALLIA	NAGRA	50122	KOTHA GALIB PATTIURF BHAUPUR	197956	KOTHA GALIB PATTIURF BHAUPUR	1147	1489	506,260.00	354,382.00	151,878.00
6258	Ballia	Nagra	50123	Kothiya	198214	Kothiya	2679	3478	1,182,520.00	827,764.00	354,756.00

SNo.	District Name	Block Name	LGD Gram Panchayat	Gram Panchayat Name	LGD Village Code	Village Name	TOT_P_2011	Projected Population 2023	Total fund	SBM fund (70 %)	CFC (30%)
1	2	3	4	5	6	7	8	9	10	11	12
6259	BALLIA	NAGRA	50128	MALIPUR	197925	MALIPUR	1427	1853	630,020.00	441,014.00	189,006.00
6260	BALLIA	NAGRA	50128	MALIPUR	197924	NAURANGIA	361	469	159,460.00	111,622.00	47,838.00
6261	BALLIA	NAGRA	50128	MALIPUR	197923	SURJIPUR	252	327	111,180.00	77,826.00	33,354.00
6262	BALLIA	NAGRA	50129	MASURIA	197904	MASURIA	1348	1750	595,000.00	416,500.00	178,500.00
6263	BALLIA	NAGRA	50131	NANOURA	197930	AHIRAULI	657	853	290,020.00	203,014.00	87,006.00
6264	BALLIA	NAGRA	50131	NANOURA	197931	NANOURA	906	1176	399,840.00	279,888.00	119,952.00
6265	BALLIA	NAGRA	50133	NIGAHUA	197872	CHAK MISHROULI	461	599	203,660.00	142,562.00	61,098.00
6266	BALLIA	NAGRA	50133	NIGAHUA	197874	MITHANUA	172	223	75,820.00	53,074.00	22,746.00
6267	BALLIA	NAGRA	50133	NIGAHUA	197873	NIGAHUA	764	992	337,280.00	236,096.00	101,184.00
6268	BALLIA	NAGRA	50133	NIGAHUA	197871	RANAUPUR	624	810	275,400.00	192,780.00	82,620.00
6269	BALLIA	NAGRA	50137	PAKRI HARKH BASANT	198272	PAHESAR	533	692	235,280.00	164,696.00	70,584.00
6270	BALLIA	NAGRA	50137	PAKRI HARKH BASANT	198271	PAKRI HARKH BASANT	918	1192	405,280.00	283,696.00	121,584.00
6271	BALLIA	NAGRA	50137	PAKRI HARKH BASANT	198269	SARAI T. GOTHWA	190	247	83,980.00	58,786.00	25,194.00
6272	BALLIA	NAGRA	50137	PAKRI HARKH BASANT	198270	SARAI VEER BHAN	408	530	180,200.00	126,140.00	54,060.00
6273	BALLIA	NAGRA	50139	PARSHURAMPUR	198211	BAIRHI	663	861	292,740.00	204,918.00	87,822.00
6274	BALLIA	NAGRA	50139	PARSHURAMPUR	198212	PARSHURAMPUR	1075	1396	474,640.00	332,248.00	142,392.00
6275	BALLIA	NAGRA	272637	RAGHUNATHPUR	198237	RAGHUNATHPUR	1042	1353	460,020.00	322,014.00	138,006.00
6276	BALLIA	NAGRA	272627	RAJARAM PATTI TASPUR	197885	RAMAPATTI TASPUR	1344	1745	593,300.00	415,310.00	177,990.00
6277	BALLIA	NAGRA	272635	SAWAPAR	197870	RADHIPUR	471	612	208,080.00	145,656.00	62,424.00
6278	BALLIA	NAGRA	272635	SAWAPAR	197866	SAWAPAR	535	695	236,300.00	165,410.00	70,890.00
6279	BALLIA	NAGRA	272629	SIKARIA	197882	SHIKARIA T. BAREWA	1103	1432	486,880.00	340,816.00	146,064.00
6280	BALLIA	NAGRA	50146	SIKRAHTA	197910	SIKRAHTA	864	1122	381,480.00	267,036.00	114,444.00
6281	BALLIA	NAGRA	50151	TIRNAI MOULA RAI	197860	BARANG BASANT PUR	930	1208	410,720.00	287,504.00	123,216.00
6282	BALLIA	NAGRA	50151	TIRNAI MOULA RAI	197862	HAIBATPUR	164	213	72,420.00	50,694.00	21,726.00
6283	BALLIA	NAGRA	50151	TIRNAI MOULA RAI	197861	TIRNAI MOULA RAI	1233	1601	544,340.00	381,038.00	163,302.00
6284	BALLIA	NAGRA	50153	TRILOK MANDA	197897	JHAM PUR	72	93	31,620.00	22,134.00	9,486.00
6285	BALLIA	NAGRA	50153	TRILOK MANDA	197900	RADHO MANDA	685	889	302,260.00	211,582.00	90,678.00
6286	BALLIA	NAGRA	50153	TRILOK MANDA	197899	SIDHOUNA	26	34	11,560.00	8,092.00	3,468.00
6287	BALLIA	NAGRA	50153	TRILOK MANDA	197901	TRILOK MANDA	491	638	216,920.00	151,844.00	65,076.00
6288	BALLIA	NAGRA	50154	TURKI DAULATPUR	197950	NARAYANPUR	448	582	197,880.00	138,516.00	59,364.00
6289	BALLIA	NAGRA	50154	TURKI DAULATPUR	197951	TURKI DAULATPUR	1293	1679	570,860.00	399,602.00	171,258.00
6290	Ballia	Nagra	50155	Uraini	198241	Uraini	1557	2022	687,480.00	481,236.00	206,244.00
6291	BALLIA	NAGRA	272630	VISHUNPURA	197952	VISHUNPURA	1322	1716	583,440.00	408,408.00	175,032.00
6292	BALLIA	NAVANAGAR	50157	ARAJI K. PAR	198077	ARAJI K. PAR	507	658	223,720.00	156,604.00	67,116.00
6293	BALLIA	NAVANAGAR	50157	ARAJI K. PAR	198073	CHAK USMAN	22	29	9,860.00	6,902.00	2,958.00
6294	BALLIA	NAVANAGAR	50157	ARAJI K. PAR	198075	CHAKPREMA URF MATWATIA	195	253	86,020.00	60,214.00	25,806.00
6295	BALLIA	NAVANAGAR	50157	ARAJI K. PAR	198078	SONPURWA	963	1250	425,000.00	297,500.00	127,500.00
6296	BALLIA	NAVANAGAR	272601	BELSARI	198006	BALESADI	1262	1639	557,260.00	390,082.00	167,178.00
6297	BALLIA	NAVANAGAR	50163	CHAK BHADIKARA	198062	BHADIKARA	648	841	285,940.00	200,158.00	85,782.00
6298	BALLIA	NAVANAGAR	50163	CHAK BHADIKARA	198061	CHAK BELDEV	813	1056	359,040.00	251,328.00	107,712.00
6299	BALLIA	NAVANAGAR	50163	CHAK BHADIKARA	198060	CHAK BHADIKARA	816	1059	360,060.00	252,042.00	108,018.00
6300	BALLIA	NAVANAGAR	50164	CHAK HAJI URF SHEKHPUR	198057	CHAK HAJI URF SHEKHPUR	692	898	305,320.00	213,724.00	91,596.00

SNo.	District Name	Block Name	LGD Gram Panchayat	Gram Panchayat Name	LGD Village Code	Village Name	TOT_P_2011	Projected Population 2023	Total fund	SBM fund (70 %)	CFC (30%)
1	2	3	4	5	6	7	8	9	10	11	12
6301	BALLIA	NAVANAGAR	50164	CHAK HAJI URF SHEKHPUR	198058	CHAK MIRAN	3	4	1,360.00	952.00	408.00
6302	BALLIA	NAVANAGAR	50164	CHAK HAJI URF SHEKHPUR	198059	JAHIDIPUR	377	489	166,260.00	116,382.00	49,878.00
6303	BALLIA	NAVANAGAR	50164	CHAK HAJI URF SHEKHPUR	198055	JAMALPUR	269	349	118,660.00	83,062.00	35,598.00
6304	BALLIA	NAVANAGAR	50165	CHAK KHAN	198065	BAGARA	646	839	285,260.00	199,682.00	85,578.00
6305	BALLIA	NAVANAGAR	50165	CHAK KHAN	198064	CHAK KHAN	1504	1953	664,020.00	464,814.00	199,206.00
6306	BALLIA	NAVANAGAR	50165	CHAK KHAN	198067	HAIBATPUR / CHAK CHAKUNDA	7	9	3,060.00	2,142.00	918.00
6307	BALLIA	NAVANAGAR	50165	CHAK KHAN	198070	SANTHI CHATUR	484	628	213,520.00	149,464.00	64,056.00
6308	BALLIA	NAVANAGAR	50166	CHAK PURUSHOTIM	198044	CHAK KALANDAR	695	902	306,680.00	214,676.00	92,004.00
6309	BALLIA	NAVANAGAR	50166	CHAK PURUSHOTIM	198045	CHAK PURUSHOTIM	350	454	154,360.00	108,052.00	46,308.00
6310	BALLIA	NAVANAGAR	50166	CHAK PURUSHOTIM	198042	JAMINWALI DADPUR	137	178	60,520.00	42,364.00	18,156.00
6311	BALLIA	NAVANAGAR	50166	CHAK PURUSHOTIM	198046	KAITH WALLIA	286	371	126,140.00	88,298.00	37,842.00
6312	BALLIA	NAVANAGAR	50166	CHAK PURUSHOTIM	198047	MISHROULI	426	553	188,020.00	131,614.00	56,406.00
6313	BALLIA	NAVANAGAR	50167	CHAKPEMA URF BHATWA CHAK	198024	BARO PANNO	434	564	191,760.00	134,232.00	57,528.00
6314	BALLIA	NAVANAGAR	50167	CHAKPEMA URF BHATWA CHAK	198030	BELATARI MANGALPUR	133	173	58,820.00	41,174.00	17,646.00
6315	BALLIA	NAVANAGAR	50167	CHAKPEMA URF BHATWA CHAK	198025	CHAK FULAN	24	31	10,540.00	7,378.00	3,162.00
6316	BALLIA	NAVANAGAR	50167	CHAKPEMA URF BHATWA CHAK	198021	CHAKPEMA URF BHATWA CHAK	457	593	201,620.00	141,134.00	60,486.00
6317	BALLIA	NAVANAGAR	50167	CHAKPEMA URF BHATWA CHAK	198032	CHANDPUR	735	954	324,360.00	227,052.00	97,308.00
6318	BALLIA	NAVANAGAR	50167	CHAKPEMA URF BHATWA CHAK	198029	DUGOULI	595	773	262,820.00	183,974.00	78,846.00
6319	BALLIA	NAVANAGAR	50167	CHAKPEMA URF BHATWA CHAK	198028	MIRZAPUR	183	238	80,920.00	56,644.00	24,276.00
6320	BALLIA	NAVANAGAR	50167	CHAKPEMA URF BHATWA CHAK	198026	MISRAULIA	85	110	37,400.00	26,180.00	11,220.00
6321	BALLIA	NAVANAGAR	50173	GAJI PAKAD	198020	BALDADPUR	15	19	6,460.00	4,522.00	1,938.00
6322	BALLIA	NAVANAGAR	50173	GAJI PAKAD	198036	GAJI PAKAD	851	1105	375,700.00	262,990.00	112,710.00
6323	BALLIA	NAVANAGAR	50173	GAJI PAKAD	198019	USARI	616	800	272,000.00	190,400.00	81,600.00
6324	BALLIA	NAVANAGAR	50177	HARSAND	197983	HARSAND	1190	1545	525,300.00	367,710.00	157,590.00
6325	BALLIA	NAVANAGAR	50177	HARSAND	197985	MUEYA	909	1180	401,200.00	280,840.00	120,360.00
6326	BALLIA	NAVANAGAR	50177	HARSAND	197984	TIWARIPUR	82	106	36,040.00	25,228.00	10,812.00
6327	BALLIA	NAVANAGAR	274375	JAMALPUR	197991	JAMALPUR	1285	1668	567,120.00	396,984.00	170,136.00
6328	BALLIA	NAVANAGAR	50182	KARSI	198005	KARSI	1384	1797	610,980.00	427,686.00	183,294.00
6329	BALLIA	NAVANAGAR	50183	KATAGHRA JAMIN	197971	BAL BADHAR	275	357	121,380.00	84,966.00	36,414.00
6330	BALLIA	NAVANAGAR	50183	KATAGHRA JAMIN	197972	BHIMHAR	913	1185	402,900.00	282,030.00	120,870.00
6331	BALLIA	NAVANAGAR	50183	KATAGHRA JAMIN	197970	KATAHRA JAMIN KATAHRA	578	750	255,000.00	178,500.00	76,500.00
6332	BALLIA	NAVANAGAR	50185	KHATANGA	198011	BARAMADIYA	897	1165	396,100.00	277,270.00	118,830.00
6333	BALLIA	NAVANAGAR	50185	KHATANGA	198010	KHATANGA	1229	1596	542,640.00	379,848.00	162,792.00
6334	Ballia	Navanagar	50186	Khatanga Math Ramgiri	198008	Bishunpura Chak Jujhar	145	188	63,920.00	44,744.00	19,176.00
6335	BALLIA	NAVANAGAR	50188	KODAI	198016	KODAI	1318	1711	581,740.00	407,218.00	174,522.00
6336	BALLIA	NAVANAGAR	50190	KUNDI DIH	197968	BHAGAWANPUR	40	52	17,680.00	12,376.00	5,304.00
6337	BALLIA	NAVANAGAR	50190	KUNDI DIH	197969	DUGOOLI INДАР CHAK	766	995	338,300.00	236,810.00	101,490.00
6338	BALLIA	NAVANAGAR	50190	KUNDI DIH	197967	KUNDI DIH	1382	1794	609,960.00	426,972.00	182,988.00
6339	BALLIA	NAVANAGAR	272602	MAHARO	198015	MAHRO	1005	1305	443,700.00	310,590.00	133,110.00
6340	BALLIA	NAVANAGAR	272599	MALDAH	197999	MALADA	1122	1457	495,380.00	346,766.00	148,614.00
6341	BALLIA	NAVANAGAR	50201	TENDUWA	197993	TENDUWA	1356	1761	598,740.00	419,118.00	179,622.00
6342	BALLIA	NAVANAGAR	50202	TILAULI	198000	TILOTI	1029	1336	454,240.00	317,968.00	136,272.00

SNo.	District Name	Block Name	LGD Gram Panchayat	Gram Panchayat Name	LGD Village Code	Village Name	TOT_P_2011	Projected Population 2023	Total fund	SBM fund (70 %)	CFC (30%)
1	2	3	4	5	6	7	8	9	10	11	12
6343	BALLIA	NAVANAGAR	50202	TILAULI	198001	UCHRAWN	568	737	250,580.00	175,406.00	75,174.00
6344	BALLIA	PANDAH	50203	AKHAUNI	198154	AKHANI	1442	1872	636,480.00	445,536.00	190,944.00
6345	BALLIA	PANDAH	50205	BADASARI	198152	BADASARI	754	979	332,860.00	233,002.00	99,858.00
6346	BALLIA	PANDAH	50205	BADASARI	198151	CHAK UJIYARI	464	602	204,680.00	143,276.00	61,404.00
6347	BALLIA	PANDAH	50205	BADASARI	198153	GODAURA	671	871	296,140.00	207,298.00	88,842.00
6348	BALLIA	PANDAH	50207	BANKATA KALA	198143	BANKATA	1216	1579	536,860.00	375,802.00	161,058.00
6349	BALLIA	PANDAH	50207	BANKATA KALA	198144	KOODIYA	525	682	231,880.00	162,316.00	69,564.00
6350	BALLIA	PANDAH	50209	BISHAR	198147	BISHAR	1530	1987	675,580.00	472,906.00	202,674.00
6351	BALLIA	PANDAH	50214	FIROJPUR	198106	FIROJPUR CHAK USUF	1466	1903	647,020.00	452,914.00	194,106.00
6352	BALLIA	PANDAH	50214	FIROJPUR	198103	KATHWALLIA	678	880	299,200.00	209,440.00	89,760.00
6353	BALLIA	PANDAH	50216	GAURA MADANPURA	198079	GAURA MADANPURA	1025	1331	452,540.00	316,778.00	135,762.00
6354	BALLIA	PANDAH	50216	GAURA MADANPURA	198080	KHAIRA CHAK HETIM	761	988	335,920.00	235,144.00	100,776.00
6355	BALLIA	PANDAH	50217	GOURI	198108	GOURI	1421	1845	627,300.00	439,110.00	188,190.00
6356	BALLIA	PANDAH	50221	JUGESARA	198116	JUGESARA	1411	1832	622,880.00	436,016.00	186,864.00
6357	BALLIA	PANDAH	50222	KADSAR	198111	GOPALPUR	751	975	331,500.00	232,050.00	99,450.00
6358	BALLIA	PANDAH	50222	KADSAR	198113	KARSAND	1418	1841	625,940.00	438,158.00	187,782.00
6359	BALLIA	PANDAH	272579	KALYAN DEHRA	198149	KALYAN DEHRA	1059	1375	467,500.00	327,250.00	140,250.00
6360	BALLIA	PANDAH	50226	LAKHANAPAR	198088	DHARHARA	12	16	5,440.00	3,808.00	1,632.00
6361	BALLIA	PANDAH	50226	LAKHANAPAR	198091	LAKHANAPAR	997	1295	440,300.00	308,210.00	132,090.00
6362	BALLIA	PANDAH	50226	LAKHANAPAR	198092	MAHULANPAR	1032	1340	455,600.00	318,920.00	136,680.00
6363	BALLIA	PANDAH	50227	MAHUWA PAR URF DAKIN GANJ	198082	MAHUWA PAR URF DAKIN GANJ	1162	1509	513,060.00	359,142.00	153,918.00
6364	BALLIA	PANDAH	50227	MAHUWA PAR URF DAKIN GANJ	198084	NAHILA PAR	609	791	268,940.00	188,258.00	80,682.00
6365	BALLIA	PANDAH	272582	MISHRAULI	198127	MISRAULI	1186	1540	523,600.00	366,520.00	157,080.00
6366	BALLIA	PANDAH	50230	MUDERA	198089	MUDERA	874	1135	385,900.00	270,130.00	115,770.00
6367	BALLIA	PANDAH	50230	MUDERA	198090	SARANI	726	943	320,620.00	224,434.00	96,186.00
6368	BALLIA	PANDAH	50231	MUJHI	198087	MUJHI	1380	1792	609,280.00	426,496.00	182,784.00
6369	BALLIA	PANDAH	50231	MUJHI	198083	SIHORIA	310	403	137,020.00	95,914.00	41,106.00
6370	BALLIA	PANDAH	50233	PAHRAJPUR	198133	ARAJI CHAK MOTI	209	271	92,140.00	64,498.00	27,642.00
6371	BALLIA	PANDAH	50233	PAHRAJPUR	198135	CHAK JALAL	204	265	90,100.00	63,070.00	27,030.00
6372	BALLIA	PANDAH	50233	PAHRAJPUR	198132	CHAK JIYA	258	335	113,900.00	79,730.00	34,170.00
6373	BALLIA	PANDAH	50233	PAHRAJPUR	198134	PAHRAJPUR	525	682	231,880.00	162,316.00	69,564.00
6374	Ballia	Pandah	50233	Pahrajpur	198122	Chhatarsand	878	1140	387,600.00	271,320.00	116,280.00
6375	BALLIA	PANDAH	272580	PRASADPUR	198114	PARSADPUR	1010	1311	445,740.00	312,018.00	133,722.00
6376	BALLIA	PANDAH	272581	SALEMPUR	198117	SALEMPUR	823	1069	363,460.00	254,422.00	109,038.00
6377	BALLIA	PANDAH	272581	SALEMPUR	198115	SIDHAULI	436	566	192,440.00	134,708.00	57,732.00
6378	BALLIA	PANDAH	50242	TANDAWA	198085	BABHNOULI TAA BASTI	504	654	222,360.00	155,652.00	66,708.00
6379	BALLIA	PANDAH	50242	TANDAWA	198086	TANDAWA TAA BASTI	1113	1445	491,300.00	343,910.00	147,390.00
6380	BALLIA	RASRA	50244	AAMGHAT	198409	AMGHAT	1337	1736	590,240.00	413,168.00	177,072.00
6381	BALLIA	RASRA	50244	AAMGHAT	198405	LAKHNESHARSAR DIH	1	1	340.00	238.00	102.00
6382	BALLIA	RASRA	50244	AAMGHAT	198404	SARDILPUR	469	609	207,060.00	144,942.00	62,118.00
6383	BALLIA	RASRA	50247	AMHARA	198400	AMHARA	1160	1506	512,040.00	358,428.00	153,612.00
6384	BALLIA	RASRA	50247	AMHARA	198401	CHANDPUR	690	896	304,640.00	213,248.00	91,392.00

SNo.	District Name	Block Name	LGD Gram Panchayat	Gram Panchayat Name	LGD Village Code	Village Name	TOT_P_2011	Projected Population 2023	Total fund	SBM fund (70 %)	CFC (30%)
1	2	3	4	5	6	7	8	9	10	11	12
6385	BALLIA	RASRA	50247	AMHARA	198395	DULAPPAH	784	1018	346,120.00	242,284.00	103,836.00
6386	BALLIA	RASRA	50247	AMHARA	198394	JAMALPUR	2	3	1,020.00	714.00	306.00
6387	BALLIA	RASRA	50248	ATARSUWAKALA	198285	ATARSUWAKALA	995	1292	439,280.00	307,496.00	131,784.00
6388	BALLIA	RASRA	50248	ATARSUWAKALA	198282	ATARSUWAKHURD	199	258	87,720.00	61,404.00	26,316.00
6389	BALLIA	RASRA	50251	BASTI	198365	BANOULI	330	428	145,520.00	101,864.00	43,656.00
6390	BALLIA	RASRA	50251	BASTI	198366	BASTI	1138	1478	502,520.00	351,764.00	150,756.00
6391	BALLIA	RASRA	50251	BASTI	198364	BELWANIA	371	482	163,880.00	114,716.00	49,164.00
6392	BALLIA	RASRA	50253	BESWAN	198413	BESWAN	1079	1401	476,340.00	333,438.00	142,902.00
6393	BALLIA	RASRA	50253	BESWAN	198414	KOTHTWA	134	174	59,160.00	41,412.00	17,748.00
6394	BALLIA	RASRA	50253	BESWAN	198408	TIRAHIPUR	1218	1581	537,540.00	376,278.00	161,262.00
6395	BALLIA	RASRA	272684	CHAK CHIRKATHA	198280	CHAK CHIRKITHA	643	835	283,900.00	198,730.00	85,170.00
6396	BALLIA	RASRA	272684	CHAK CHIRKATHA	198284	DHANAIPUR	443	575	195,500.00	136,850.00	58,650.00
6397	BALLIA	RASRA	272688	DIGRACHA	198416	AMARPUR	134	174	59,160.00	41,412.00	17,748.00
6398	BALLIA	RASRA	272688	DIGRACHA	198415	DIGRACHA	1015	1318	448,120.00	313,684.00	134,436.00
6399	BALLIA	RASRA	272689	HATHUI	198425	HATHUI	975	1266	430,440.00	301,308.00	129,132.00
6400	BALLIA	RASRA	272689	HATHUI	198427	SAKARI	24	31	10,540.00	7,378.00	3,162.00
6401	BALLIA	RASRA	272682	KAILIPALI	198303	KAILIPALI	1009	1310	445,400.00	311,780.00	133,620.00
6402	BALLIA	RASRA	50261	KAMSIPUR	198399	KAMSIPUR	1121	1456	495,040.00	346,528.00	148,512.00
6403	BALLIA	RASRA	50261	KAMSIPUR	198396	TIWARIPUR	348	452	153,680.00	107,576.00	46,104.00
6404	BALLIA	RASRA	50263	KATAYA	198352	BURHWA	469	609	207,060.00	144,942.00	62,118.00
6405	BALLIA	RASRA	50263	KATAYA	198350	KATIYA	970	1259	428,060.00	299,642.00	128,418.00
6406	BALLIA	RASRA	50263	KATAYA	198355	BHELAI	657	853	290,020.00	203,014.00	87,006.00
6407	Ballia	Rasra	50263	Katiya	198356	Rekhan	899	1167	396,780.00	277,746.00	119,034.00
6408	BALLIA	RASRA	50266	Kharsara	198275	KHARASARA	1376	1787	607,580.00	425,306.00	182,274.00
6409	BALLIA	RASRA	50266	KHARSARA AJIJPUR	198276	AZIZPUR	633	822	279,480.00	195,636.00	83,844.00
6410	BALLIA	RASRA	50266	KHARSARA AJIJPUR	198273	SUSAHA BUJURG	864	1122	381,480.00	267,036.00	114,444.00
6411	BALLIA	RASRA	272686	LAKHUA	198435	JEOINIA	426	553	188,020.00	131,614.00	56,406.00
6412	BALLIA	RASRA	272686	LAKHUA	198433	LAKHUA	717	931	316,540.00	221,578.00	94,962.00
6413	BALLIA	RASRA	50271	LAWKARA	198437	GOURPURA	822	1067	362,780.00	253,946.00	108,834.00
6414	BALLIA	RASRA	50271	LAWKARA	198439	LAWKARA	1269	1648	560,320.00	392,224.00	168,096.00
6415	BALLIA	RASRA	50273	MAHATWAR	198313	MAHATWAR	1356	1761	598,740.00	419,118.00	179,622.00
6416	BALLIA	RASRA	50279	MUSTFABAD	198278	CHAK CHAMARAHI	143	186	63,240.00	44,268.00	18,972.00
6417	BALLIA	RASRA	50279	MUSTFABAD	198279	MUSTFABAD	1278	1659	564,060.00	394,842.00	169,218.00
6418	Ballia	Rasra	50279	Mustfabad	198287	Dhakha T. Kope	959	1245	423,300.00	296,310.00	126,990.00
6419	BALLIA	RASRA	50280	NADAULI	198274	NADOILI	1406	1826	620,840.00	434,588.00	186,252.00
6420	BALLIA	RASRA	50283	NARAYANPUR	198373	CHITANHARA	362	470	159,800.00	111,860.00	47,940.00
6421	BALLIA	RASRA	50283	NARAYANPUR	198372	NARAYANPUR	971	1261	428,740.00	300,118.00	128,622.00
6422	BALLIA	RASRA	50283	NARAYANPUR	198371	RUPREPUR	366	475	161,500.00	113,050.00	48,450.00
6423	BALLIA	RASRA	50283	NARAYANPUR	198370	TINWA GARHI	25	32	10,880.00	7,616.00	3,264.00
6424	BALLIA	RASRA	50285	NASIRPUR	198374	MUDASAN	320	415	141,100.00	98,770.00	42,330.00
6425	BALLIA	RASRA	50285	NASIRPUR	198375	NASIRPUR	1040	1350	459,000.00	321,300.00	137,700.00
6426	BALLIA	RASRA	50285	NASIRPUR	198369	PAKAD BOJH	911	1183	402,220.00	281,554.00	120,666.00

SNo.	District Name	Block Name	LGD Gram Panchayat	Gram Panchayat Name	LGD Village Code	Village Name	TOT_P_2011	Projected Population 2023	Total fund	SBM fund (70 %)	CFC (30%)
1	2	3	4	5	6	7	8	9	10	11	12
6427	BALLIA	RASRA	50287	PACHWAR	198307	DEVKALI	45	58	19,720.00	13,804.00	5,916.00
6428	BALLIA	RASRA	50287	PACHWAR	198308	JMALPUR URJF KHADAK	660	857	291,380.00	203,966.00	87,414.00
6429	BALLIA	RASRA	50287	PACHWAR	198320	PACHWAR	1164	1511	513,740.00	359,618.00	154,122.00
6430	BALLIA	RASRA	50289	PATNA	198295	PATNA	1369	1778	604,520.00	423,164.00	181,356.00
6431	BALLIA	RASRA	50291	PURA DHALAI TIWARI	198358	AKHANPURA	667	866	294,440.00	206,108.00	88,332.00
6432	BALLIA	RASRA	50291	PURA DHALAI TIWARI	198361	BANIA BANDH	534	693	235,620.00	164,934.00	70,686.00
6433	BALLIA	RASRA	50291	PURA DHALAI TIWARI	198357	PURA DHALAI TIWARI	582	756	257,040.00	179,928.00	77,112.00
6434	BALLIA	RASRA	50291	PURA DHALAI TIWARI	198360	PURAMANIYAR TIWARI	246	319	108,460.00	75,922.00	32,538.00
6435	BALLIA	RASRA	50292	RADHOPUR	198330	BAS GITWA	137	178	60,520.00	42,364.00	18,156.00
6436	BALLIA	RASRA	50292	RADHOPUR	198331	RADHO PUR	1521	1975	671,500.00	470,050.00	201,450.00
6437	BALLIA	RASRA	50292	RADHOPUR	198333	TRIKALPUR	22	29	9,860.00	6,902.00	2,958.00
6438	BALLIA	RASRA	50294	RAJMALPURA	198312	MOKALPUR	523	679	230,860.00	161,602.00	69,258.00
6439	BALLIA	RASRA	50294	RAJMALPURA	198309	RAJMALPUR URF PANCHWAR	763	991	336,940.00	235,858.00	101,082.00
6440	BALLIA	RASRA	50295	RAMNAGAR URF BASNAHI	198341	NAWADA	256	332	112,880.00	79,016.00	33,864.00
6441	BALLIA	RASRA	50295	RAMNAGAR URF BASNAHI	198343	RAMNAGAR URF BASNAHI	883	1146	389,640.00	272,748.00	116,892.00
6442	BALLIA	RASRA	50295	RAMNAGAR URF BASNAHI	198344	THARUVAT	582	756	257,040.00	179,928.00	77,112.00
6443	BALLIA	RASRA	272681	RASULPUR	198314	RASULPUR	1322	1716	583,440.00	408,408.00	175,032.00
6444	BALLIA	RASRA	272683	SAHABAJPUR	198306	DEOSALPUR	441	573	194,820.00	136,374.00	58,446.00
6445	BALLIA	RASRA	272683	SAHABAJPUR	198304	JAKARIA	512	665	226,100.00	158,270.00	67,830.00
6446	BALLIA	RASRA	272683	SAHABAJPUR	198305	SAHBAJPUR	656	852	289,680.00	202,776.00	86,904.00
6447	BALLIA	RASRA	50301	SAHAWALPUR	198289	SAHAWALPUR	957	1243	422,620.00	295,834.00	126,786.00
6448	BALLIA	RASRA	272685	SANDALPUR	198387	Rudrapur Urf Pandeypur	238	309	105,060.00	73,542.00	31,518.00
6449	BALLIA	RASRA	272685	SANDALPUR	198385	SANDALPUR	907	1178	400,520.00	280,364.00	120,156.00
6450	BALLIA	RASRA	272690	SARYA	198348	SARAYA	1011	1313	446,420.00	312,494.00	133,926.00
6451	BALLIA	REOTI	272653	ATARDARIA	199838	ARAJI MAFI ATAR DARRIA	390	506	172,040.00	120,428.00	51,612.00
6452	BALLIA	REOTI	272653	ATARDARIA	199837	ATARDARRIA	739	960	326,400.00	228,480.00	97,920.00
6453	BALLIA	REOTI	272661	BELHARI	199861	BELHARI	1024	1330	452,200.00	316,540.00	135,660.00
6454	BALLIA	REOTI	272661	BELHARI	199848	KAMALPUR	145	188	63,920.00	44,744.00	19,176.00
6455	BALLIA	REOTI	272660	BHAISANHA	199899	BHAISANHA	878	1140	387,600.00	271,320.00	116,280.00
6456	BALLIA	REOTI	272660	BHAISANHA	199897	BHISIYA	649	843	286,620.00	200,634.00	85,986.00
6457	BALLIA	REOTI	272660	BHAISANHA	199896	MARAUTI	324	421	143,140.00	100,198.00	42,942.00
6458	BALLIA	REOTI	272660	BHAISANHA	199898	UMATI	551	715	243,100.00	170,170.00	72,930.00
6459	BALLIA	REOTI	50312	BHOJ CHHAPARA	199811	BHOJ CHHAPARA	1432	1859	632,060.00	442,442.00	189,618.00
6460	BALLIA	REOTI	50312	BHOJ CHHAPARA	199810	DHIRA CHHAPARA	665	863	293,420.00	205,394.00	88,026.00
6461	BALLIA	REOTI	50316	BISHUNPURA	199851	BABHNAULI TALUK REWATI	674	875	297,500.00	208,250.00	89,250.00
6462	BALLIA	REOTI	50316	BISHUNPURA	199854	BISHUNPURA	407	528	179,520.00	125,664.00	53,856.00
6463	BALLIA	REOTI	50316	BISHUNPURA	199855	GHAGHRAULI	584	758	257,720.00	180,404.00	77,316.00
6464	BALLIA	REOTI	50316	BISHUNPURA	199853	KUNWA PIPER	903	1172	398,480.00	278,936.00	119,544.00
6465	Ballia	Reoti	50317	Bisouli	199800	Chak Miran	236	306	104,040.00	72,828.00	31,212.00
6466	BALLIA	REOTI	272652	BUDHIRAMPUR	199830	BUDHIRAMPUR	929	1206	410,040.00	287,028.00	123,012.00
6467	BALLIA	REOTI	272652	BUDHIRAMPUR	199831	CHOUBEPUR	473	614	208,760.00	146,132.00	62,628.00
6468	BALLIA	REOTI	50320	CHHAPIYA	199803	CHHPIHA	1217	1580	537,200.00	376,040.00	161,160.00

SNo.	District Name	Block Name	LGD Gram Panchayat	Gram Panchayat Name	LGD Village Code	Village Name	TOT_P_2011	Projected Population 2023	Total fund	SBM fund (70 %)	CFC (30%)
1	2	3	4	5	6	7	8	9	10	11	12
6469	BALLIA	REOTI	50320	CHHAPIYA	199805	DUBE CHHAP	646	839	285,260.00	199,682.00	85,578.00
6470	BALLIA	REOTI	50320	CHHAPIYA	199807	MANGIT CHHAP	343	445	151,300.00	105,910.00	45,390.00
6471	BALLIA	REOTI	50326	HADIHA KALA	199813	HADIHA KALA	5699	7400	5,217,000.00	3,651,900.00	1,565,100.00
6472	BALLIA	REOTI	50326	HADIHA KALA	199821	NAWAPUR	240	312	106,080.00	74,256.00	31,824.00
6473	BALLIA	REOTI	50327	HADIHA KHURD	199820	HADIHA KHURD	1111	1443	490,620.00	343,434.00	147,186.00
6474	BALLIA	REOTI	50327	HADIHA KHURD	199812	RAM TA HADIHA	9	12	4,080.00	2,856.00	1,224.00
6475	BALLIA	REOTI	272655	JAGDISHPUR	199870	AKBARPURA	145	188	63,920.00	44,744.00	19,176.00
6476	BALLIA	REOTI	272655	JAGDISHPUR	199869	JAGDISHPUR TALUKA SAHATWAR	873	1134	385,560.00	269,892.00	115,668.00
6477	BALLIA	REOTI	272655	JAGDISHPUR	199868	KAWALPURA	405	526	178,840.00	125,188.00	53,652.00
6478	BALLIA	REOTI	50330	JAMDHARWA	199895	JAMGHARWA	1448	1880	639,200.00	447,440.00	191,760.00
6479	BALLIA	REOTI	50330	JAMDHARWA	199900	SHEOPUR	302	392	133,280.00	93,296.00	39,984.00
6480	BALLIA	REOTI	50332	KANCHANPUR	199927	KANCHANPUR	1110	1441	489,940.00	342,958.00	146,982.00
6481	BALLIA	REOTI	50332	KANCHANPUR	199928	KEWA	150	195	66,300.00	46,410.00	19,890.00
6482	BALLIA	REOTI	272656	MATHAULI	199815	BABHANAWALI TALUK HANDIHA	231	300	102,000.00	71,400.00	30,600.00
6483	BALLIA	REOTI	272656	MATHAULI	199817	MAHENDAR PUR	180	234	79,560.00	55,692.00	23,868.00
6484	BALLIA	REOTI	272656	MATHAULI	199816	MATHOULI	669	869	295,460.00	206,822.00	88,638.00
6485	BALLIA	REOTI	272656	MATHAULI	199818	TAHIRPUR	575	747	253,980.00	177,786.00	76,194.00
6486	BALLIA	REOTI	50340	MUNDA DIH	199876	MUNDA DIH	3869	5024	3,541,920.00	2,479,344.00	1,062,576.00
6487	BALLIA	REOTI	50342	NAWAK GAON	199903	MAJHA	805	1045	355,300.00	248,710.00	106,590.00
6488	BALLIA	REOTI	50342	NAWAK GAON	199910	NAWAK GAON	1008	1309	445,060.00	311,542.00	133,518.00
6489	BALLIA	REOTI	50343	PACHRUKHA	199877	AGHAILA	888	1153	392,020.00	274,414.00	117,606.00
6490	BALLIA	REOTI	50343	PACHRUKHA	199878	MISROULI TALUK GAYGHAT	75	97	32,980.00	23,086.00	9,894.00
6491	BALLIA	REOTI	50343	PACHRUKHA	199858	PACHRUKHA	1300	1688	573,920.00	401,744.00	172,176.00
6492	BALLIA	REOTI	272657	PARASIYA	199914	PARASIYA JHARKATAHA	1016	1319	448,460.00	313,922.00	134,538.00
6493	BALLIA	REOTI	272657	PARASIYA	199915	SONBARASA	435	565	192,100.00	134,470.00	57,630.00
6494	BALLIA	REOTI	274392	Rakhaha Nurpur	199879	DIARA GANGAPUR	309	401	136,340.00	95,438.00	40,902.00
6495	BALLIA	REOTI	274392	Rakhaha Nurpur	199892	RAKHAHAR NOORPUR	987	1282	435,880.00	305,116.00	130,764.00
6496	BALLIA	REOTI	274392	Rakhaha Nurpur	199880	RAMPUR(MAGRIB)	731	949	322,660.00	225,862.00	96,798.00
6497	BALLIA	REOTI	50348	Rampur(Masrik)	199881	RAMPUR MASHRIK	533	692	235,280.00	164,696.00	70,584.00
6498	BALLIA	REOTI	50348	Rampur(Masrik)	199888	RAMPUR MASHRIK URF BAHADU	135	175	59,500.00	41,650.00	17,850.00
6499	Ballia	Reoti	50348	Rampur(Masrik)	199883	Diara Gyaspur	77	100	34,000.00	23,800.00	10,200.00
6500	Ballia	Reoti	50348	Rampur(Masrik)	199882	Diara Siswan	413	536	182,240.00	127,568.00	54,672.00
6501	BALLIA	REOTI	272654	SOBH NATHPUR	199828	KUSOURI KHURD	588	763	259,420.00	181,594.00	77,826.00
6502	BALLIA	REOTI	272654	SOBH NATHPUR	199827	PATHKHOULI TALUKA JHARKATAHA	318	413	140,420.00	98,294.00	42,126.00
6503	BALLIA	REOTI	272654	SOBH NATHPUR	199829	SOMNATHPUR	461	599	203,660.00	142,562.00	61,098.00
6504	BALLIA	SIAR	50353	AHIRAULI	197793	AHIROULI CHAROWAN	1053	1367	464,780.00	325,346.00	139,434.00
6505	BALLIA	SIAR	50353	AHIRAULI	197794	BISHNUPUR DANDA	561	728	247,520.00	173,264.00	74,256.00
6506	BALLIA	SIAR	50355	AUTROUL CHAK MILKAN	197685	AUTROUL CHAK MILKAN	1245	1617	549,780.00	384,846.00	164,934.00
6507	BALLIA	SIAR	50355	AUTROUL CHAK MILKAN	197688	SIRKOR CHANDOOR	354	460	156,400.00	109,480.00	46,920.00
6508	BALLIA	SIAR	50357	BAHORWA KHURD	197703	BAHORWA KHURD	1288	1672	568,480.00	397,936.00	170,544.00
6509	BALLIA	SIAR	50357	BAHORWA KHURD	197702	KUNDAIL SHAH	845	1097	372,980.00	261,086.00	111,894.00
6510	BALLIA	SIAR	50359	BANKARA SAID BUKHARA	197730	BANKARA SAID BUKHARA	1151	1494	507,960.00	355,572.00	152,388.00

SNo.	District Name	Block Name	LGD Gram Panchayat	Gram Panchayat Name	LGD Village Code	Village Name	TOT_P_2011	Projected Population 2023	Total fund	SBM fund (70 %)	CFC (30%)
1	2	3	4	5	6	7	8	9	10	11	12
6511	BALLIA	SIAR	50359	BANKARA SAID BUKHARA	197729	MALERI	354	460	156,400.00	109,480.00	46,920.00
6512	BALLIA	SIAR	272618	BHITAURA	197819	BHADAHAR	30	39	13,260.00	9,282.00	3,978.00
6513	BALLIA	SIAR	272618	BHITAURA	197820	BHITOURA	642	834	283,560.00	198,492.00	85,068.00
6514	BALLIA	SIAR	272618	BHITAURA	197817	CHAK SHERWANI	181	235	79,900.00	55,930.00	23,970.00
6515	BALLIA	SIAR	272618	BHITAURA	197818	GANGAUPUR	143	186	63,240.00	44,268.00	18,972.00
6516	BALLIA	SIAR	272618	BHITAURA	197807	MASON	176	229	77,860.00	54,502.00	23,358.00
6517	BALLIA	SIAR	50369	BUDDHIPUR	197695	BUDDHIPUR	892	1158	393,720.00	275,604.00	118,116.00
6518	BALLIA	SIAR	50369	BUDDHIPUR	197696	CHANDAYAR KALA	1013	1315	447,100.00	312,970.00	134,130.00
6519	BALLIA	SIAR	50371	CHAK HABSAPUR	197755	CHAK HABSAPUR	1162	1509	513,060.00	359,142.00	153,918.00
6520	BALLIA	SIAR	274335	CHHITAKIYA	197785	CHHITAKIYA	681	884	300,560.00	210,392.00	90,168.00
6521	BALLIA	SIAR	274335	CHHITAKIYA	197784	DARIAPUR	143	186	63,240.00	44,268.00	18,972.00
6522	BALLIA	SIAR	274335	CHHITAKIYA	197786	SHANKARPUR	221	287	97,580.00	68,306.00	29,274.00
6523	BALLIA	SIAR	272621	DAFALPURA	197780	DAFALPURA	1231	1598	543,320.00	380,324.00	162,996.00
6524	BALLIA	SIAR	272611	GAURITAL GHOSA	197684	GAURI LAL GHOSA	1021	1326	450,840.00	315,588.00	135,252.00
6525	BALLIA	SIAR	272620	GAZIAPUR	197774	GAZIAPUR	1047	1359	462,060.00	323,442.00	138,618.00
6526	BALLIA	SIAR	272610	INDAULI ZAMIN INDAULI	197686	CHAK MILKAN	182	236	80,240.00	56,168.00	24,072.00
6527	BALLIA	SIAR	272610	INDAULI ZAMIN INDAULI	197687	INDAULI ZAMIN INDALLI	1162	1509	513,060.00	359,142.00	153,918.00
6528	BALLIA	SIAR	50383	JAMIN SISAIND	197800	CHAK MAHMOOD	344	447	151,980.00	106,386.00	45,594.00
6529	BALLIA	SIAR	50383	JAMIN SISAIND	197795	FARIDOUR	123	160	54,400.00	38,080.00	16,320.00
6530	BALLIA	SIAR	50383	JAMIN SISAIND	197796	JAMIN SISAIND	904	1174	399,160.00	279,412.00	119,748.00
6531	BALLIA	SIAR	272615	KADSAR	197848	KADASAR	1132	1470	499,800.00	349,860.00	149,940.00
6532	BALLIA	SIAR	50384	KAKRASO	197824	KAKRASO	1119	1453	494,020.00	345,814.00	148,206.00
6533	BALLIA	SIAR	50384	KAKRASO	197825	KARIM GANJ	821	1066	362,440.00	253,708.00	108,732.00
6534	BALLIA	SIAR	50385	KANDHARAPUR	197749	GAZIAPUR	349	453	154,020.00	107,814.00	46,206.00
6535	BALLIA	SIAR	50385	KANDHARAPUR	197750	KANDHPUR	699	908	308,720.00	216,104.00	92,616.00
6536	BALLIA	SIAR	50385	KANDHARAPUR	197748	NATHNA	455	591	200,940.00	140,658.00	60,282.00
6537	BALLIA	SIAR	50387	KHUNTA	197737	BAHORWA	690	896	304,640.00	213,248.00	91,392.00
6538	BALLIA	SIAR	50387	KHUNTA	197734	KHUNTA	1276	1657	563,380.00	394,366.00	169,014.00
6539	BALLIA	SIAR	50387	Khunta	197758	DEODHARIA T BHIMPURA	257	334	113,560.00	79,492.00	34,068.00
6540	BALLIA	SIAR	50389	KUCHEHRA	197745	INUPUR	149	193	65,620.00	45,934.00	19,686.00
6541	BALLIA	SIAR	50389	KUCHEHRA	197740	ISMALPUR DHADHILA	810	1052	357,680.00	250,376.00	107,304.00
6542	BALLIA	SIAR	50389	KUCHEHRA	197738	KATYA	605	786	267,240.00	187,068.00	80,172.00
6543	BALLIA	SIAR	50389	KUCHEHRA	197736	KUCHEHRA	798	1036	352,240.00	246,568.00	105,672.00
6544	BALLIA	SIAR	272609	KUSAHA BHAND	197720	KUSHHA BHAND	1010	1311	445,740.00	312,018.00	133,722.00
6545	BALLIA	SIAR	272609	KUSAHA BHAND	197719	SIYAR	413	536	182,240.00	127,568.00	54,672.00
6546	BALLIA	SIAR	272614	MAHENDUA	197852	CHAK MEHAR ALI URF MAURHA	555	721	245,140.00	171,598.00	73,542.00
6547	BALLIA	SIAR	272614	MAHENDUA	197851	MAHENDUA	1002	1301	442,340.00	309,638.00	132,702.00
6548	BALLIA	SIAR	50395	MAJHAUA AMAWE	197767	AMAWE	956	1241	421,940.00	295,358.00	126,582.00
6549	BALLIA	SIAR	50395	MAJHAUA AMAWE	197766	Majhooa T.Amawe	919	1193	405,620.00	283,934.00	121,686.00
6550	BALLIA	SIAR	50396	MAJHOWA	197717	CHAKIA IMILIA	418	543	184,620.00	129,234.00	55,386.00
6551	BALLIA	SIAR	50396	MAJHOWA	197706	MAJHOWA	580	753	256,020.00	179,214.00	76,806.00
6552	BALLIA	SIAR	50397	MALERA	197724	BARA	427	554	188,360.00	131,852.00	56,508.00

SNo.	District Name	Block Name	LGD Gram Panchayat	Gram Panchayat Name	LGD Village Code	Village Name	TOT_P_2011	Projected Population 2023	Total fund	SBM fund (70 %)	CFC (30%)
1	2	3	4	5	6	7	8	9	10	11	12
6553	BALLIA	SIAR	50397	MALERA	197728	MALERA	1311	1702	578,680.00	405,076.00	173,604.00
6554	BALLIA	SIAR	50397	MALERA	197727	SUMHA	518	673	228,820.00	160,174.00	68,646.00
6555	BALLIA	SIAR	50398	MISHRAULI	197816	MISROOLI	1085	1409	479,060.00	335,342.00	143,718.00
6556	BALLIA	SIAR	272624	MOHAMMADPUR	197739	MOHAMMADPUR	1469	1907	648,380.00	453,866.00	194,514.00
6557	BALLIA	SIAR	50399	MOLNAPUR	197834	BARAITHA	410	532	180,880.00	126,616.00	54,264.00
6558	BALLIA	SIAR	50399	MOLNAPUR	197839	MOLNAPUR	1325	1720	584,800.00	409,360.00	175,440.00
6559	BALLIA	SIAR	272612	MUBARAKPUR	197701	MUBARAK PUR	1283	1666	566,440.00	396,508.00	169,932.00
6560	BALLIA	SIAR	272622	PAHARPUR	197731	ASHUPUR	147	191	64,940.00	45,458.00	19,482.00
6561	BALLIA	SIAR	272622	PAHARPUR	197732	PAHARPUR	853	1108	376,720.00	263,704.00	113,016.00
6562	BALLIA	SIAR	50409	RACHHAULI	197844	BABHNOULI T. TELMA	795	1032	350,880.00	245,616.00	105,264.00
6563	BALLIA	SIAR	50409	RACHHAULI	197845	RACHHAULI	865	1123	381,820.00	267,274.00	114,546.00
6564	BALLIA	SIAR	50410	RAJPUR	197802	NOORPUR	408	530	180,200.00	126,140.00	54,060.00
6565	BALLIA	SIAR	50410	RAJPUR	197801	RAJPUR	1211	1572	534,480.00	374,136.00	160,344.00
6566	BALLIA	SIAR	272619	RAUSARA	197804	ADAMPUR	134	174	59,160.00	41,412.00	17,748.00
6567	BALLIA	SIAR	272619	RAUSARA	197806	BHANPUR	440	571	194,140.00	135,898.00	58,242.00
6568	BALLIA	SIAR	272619	RAUSARA	197805	ROUSADA	837	1087	369,580.00	258,706.00	110,874.00
6569	BALLIA	SIAR	272626	SAIDPURA	197757	SAIDPURA	1396	1813	616,420.00	431,494.00	184,926.00
6570	BALLIA	SIAR	50411	SAMSUDDINPUR	197799	SAMSUDDINPUR	1487	1931	656,540.00	459,578.00	196,962.00
6571	BALLIA	SIAR	50414	SATUHARI	197764	BHITAHA GOPALPUR	113	147	49,980.00	34,986.00	14,994.00
6572	BALLIA	SIAR	50414	SATUHARI	197763	SATUHARI	929	1206	410,040.00	287,028.00	123,012.00
6573	BALLIA	SIAR	50414	SATUHARI	197765	SODHANPUR	600	779	264,860.00	185,402.00	79,458.00
6574	BALLIA	SIAR	50418	SHEKHPUR	197815	BHIKHAMPUR	8	10	3,400.00	2,380.00	1,020.00
6575	BALLIA	SIAR	50418	SHEKHPUR	197814	BIRBHANPUR	380	493	167,620.00	117,334.00	50,286.00
6576	BALLIA	SIAR	50418	SHEKHPUR	197812	JAHIDPUR	380	493	167,620.00	117,334.00	50,286.00
6577	BALLIA	SIAR	50418	SHEKHPUR	197811	KUPAT	52	68	23,120.00	16,184.00	6,936.00
6578	BALLIA	SIAR	50418	SHEKHPUR	197813	SHEKHPUR	1250	1623	551,820.00	386,274.00	165,546.00
6579	BALLIA	SIAR	272625	SIDHAULI	197759	SIDHWALI	1167	1515	515,100.00	360,570.00	154,530.00
6580	BALLIA	SIAR	50423	TENDUA	197721	TENDUA	1420	1844	626,960.00	438,872.00	188,088.00
6581	BALLIA	SIAR	272616	TENDUA PATTI FARSATAR	197841	HOLPUR	493	640	217,600.00	152,320.00	65,280.00
6582	BALLIA	SIAR	272616	TENDUA PATTI FARSATAR	197840	TENDUA PATTI FARSATAR	836	1085	368,900.00	258,230.00	110,670.00
6583	BALLIA	SIAR	50426	UBHANV	197700	CHANDAN PATTI NIRBHAIPUR	112	145	49,300.00	34,510.00	14,790.00
6584	BALLIA	SIAR	50426	UBHANV	197709	MAJHWALIA	948	1231	418,540.00	292,978.00	125,562.00
6585	BALLIA	SIAR	50426	UBHANV	197708	SHAHUNPUR	118	153	52,020.00	36,414.00	15,606.00
6586	BALLIA	SIAR	50426	UBHANV	197707	UBHANV	1453	1887	641,580.00	449,106.00	192,474.00
6587	BALLIA	SIAR	50427	UDHRAN	197743	UDHRAN	1396	1813	616,420.00	431,494.00	184,926.00
6588	Ballia	Siar	50427	Udhran	197742	Gopalpur	123	160	54,400.00	38,080.00	16,320.00
6589	BALLIA	SOHANV	50430	BADHVALIA	198801	BADHVALIA	844	1096	372,640.00	260,848.00	111,792.00
6590	BALLIA	SOHANV	50430	BADHVALIA	198807	BANKAPUR	34	44	14,960.00	10,472.00	4,488.00
6591	BALLIA	SOHANV	50430	BADHVALIA	198802	HARDATRPUR	336	436	148,240.00	103,768.00	44,472.00
6592	BALLIA	SOHANV	50430	BADHVALIA	198804	MANSURPUR	18	23	7,820.00	5,474.00	2,346.00
6593	BALLIA	SOHANV	50430	BADHVALIA	198806	TIKAPUR	91	118	40,120.00	28,084.00	12,036.00
6594	BALLIA	SOHANV	50430	BADHVALIA	198805	TIKARI	209	271	92,140.00	64,498.00	27,642.00

SNo.	District Name	Block Name	LGD Gram Panchayat	Gram Panchayat Name	LGD Village Code	Village Name	TOT_P_2011	Projected Population 2023	Total fund	SBM fund (70 %)	CFC (30%)
1	2	3	4	5	6	7	8	9	10	11	12
6595	BALLIA	SOHANV	50430	Badhvalia	198803	PIPARA KALAN	18	23	7,820.00	5,474.00	2,346.00
6596	BALLIA	SOHANV	50432	BAIRIYA	198849	BAIRIYA	1034	1343	456,620.00	319,634.00	136,986.00
6597	BALLIA	SOHANV	50432	BAIRIYA	198848	KARANPURA	860	1117	379,780.00	265,846.00	113,934.00
6598	BALLIA	SOHANV	50433	Basantpur Uttari	198947	SHEOPUR KHAS	6	8	2,720.00	1,904.00	816.00
6599	Ballia	Sohanv	50433	Basantpur Uttari	198952	Bijora Khas	2	3	1,020.00	714.00	306.00
6600	BALLIA	SOHANV	50436	BIBIPUR	198790	BIBIPUR	1325	1720	584,800.00	409,360.00	175,440.00
6601	BALLIA	SOHANV	50436	BIBIPUR	198793	JAMIN MANJURPUR	234	304	103,360.00	72,352.00	31,008.00
6602	BALLIA	SOHANV	50436	BIBIPUR	198791	PAKHAN PURA	427	554	188,360.00	131,852.00	56,508.00
6603	BALLIA	SOHANV	50438	DARIAPUR	198882	DARIAPUR	962	1249	424,660.00	297,262.00	127,398.00
6604	BALLIA	SOHANV	50438	DARIAPUR	198883	DARIBPUR	19	25	8,500.00	5,950.00	2,550.00
6605	BALLIA	SOHANV	50438	DARIAPUR	198884	PIPARA KHURD	293	380	129,200.00	90,440.00	38,760.00
6606	BALLIA	SOHANV	50440	DHARMAPUR	198809	AWANATIYA	297	386	131,240.00	91,868.00	39,372.00
6607	BALLIA	SOHANV	50440	DHARMAPUR	198813	DHARMAPUR	1302	1691	574,940.00	402,458.00	172,482.00
6608	BALLIA	SOHANV	50440	DHARMAPUR	198810	LAKARA	51	66	22,440.00	15,708.00	6,732.00
6609	BALLIA	SOHANV	50440	DHARMAPUR	198808	RASULPUR	305	396	134,640.00	94,248.00	40,392.00
6610	BALLIA	SOHANV	50440	DHARMAPUR	198811	SHAHPUR	265	344	116,960.00	81,872.00	35,088.00
6611	BALLIA	SOHANV	50441	DULARPUR	198996	AKAUANI	622	808	274,720.00	192,304.00	82,416.00
6612	BALLIA	SOHANV	50441	DULARPUR	198995	CHURAILI	165	214	72,760.00	50,932.00	21,828.00
6613	BALLIA	SOHANV	50441	DULARPUR	198994	DULARPUR	467	606	206,040.00	144,228.00	61,812.00
6614	BALLIA	SOHANV	50441	DULARPUR	199215	Jalalpur Chak	625	812	276,080.00	193,256.00	82,824.00
6615	BALLIA	SOHANV	50441	DULARPUR	198989	PUNNIPUR	96	125	42,500.00	29,750.00	12,750.00
6616	BALLIA	SOHANV	50442	FIROZPUR	198860	BAHAUDDINPUR MUTALKE ETAHI	142	184	62,560.00	43,792.00	18,768.00
6617	BALLIA	SOHANV	50442	FIROZPUR	198855	FIROZPUR	816	1059	360,060.00	252,042.00	108,018.00
6618	BALLIA	SOHANV	50442	FIROZPUR	198856	LADDUPUR	461	599	203,660.00	142,562.00	61,098.00
6619	BALLIA	SOHANV	50442	FIROZPUR	198854	SHAHABUDDIN PUR	890	1156	393,040.00	275,128.00	117,912.00
6620	BALLIA	SOHANV	50442	FIROZPUR	198862	SINGARPUR	593	770	261,800.00	183,260.00	78,540.00
6621	BALLIA	SOHANV	272588	ITAH I	198871	ETAHI	814	1057	359,380.00	251,566.00	107,814.00
6622	BALLIA	SOHANV	272588	ITAH I	198868	RAMPUR ADAI	265	344	116,960.00	81,872.00	35,088.00
6623	BALLIA	SOHANV	272590	KARNJA MAFI	198881	KARENJA	1000	1298	441,320.00	308,924.00	132,396.00
6624	BALLIA	SOHANV	272586	KHAMEERPUR DIH	198827	KHAMIRPUR	1339	1739	591,260.00	413,882.00	177,378.00
6625	BALLIA	SOHANV	50447	KULHARIA	198879	GANGAHARA	572	743	252,620.00	176,834.00	75,786.00
6626	BALLIA	SOHANV	50447	KULHARIA	198892	KULHARIA KHAS	737	957	325,380.00	227,766.00	97,614.00
6627	BALLIA	SOHANV	50447	KULHARIA	198911	UMARPUR KHURD DIYRA KHASH	254	330	112,200.00	78,540.00	33,660.00
6628	BALLIA	SOHANV	50449	LAKSHAMANPUR	198886	LACHHMANPUR	1357	1762	599,080.00	419,356.00	179,724.00
6629	BALLIA	SOHANV	272585	MAHREI	198821	MAHRAYEE	1233	1601	544,340.00	381,038.00	163,302.00
6630	BALLIA	SOHANV	50452	MARCHI KHURD	198829	HASAIPUR	217	282	95,880.00	67,116.00	28,764.00
6631	BALLIA	SOHANV	50452	MARCHI KHURD	198830	MARCHI KHURD	945	1227	417,180.00	292,026.00	125,154.00
6632	BALLIA	SOHANV	272593	MEDORA KALA	198984	MERWARA KALA	783	1017	345,780.00	242,046.00	103,734.00
6633	BALLIA	SOHANV	272593	MEDORA KALA	198986	MERWARA KHURD	453	588	199,920.00	139,944.00	59,976.00
6634	BALLIA	SOHANV	50456	NASIRPUR KALA	198783	NASIRPUR KALAN	1484	1927	655,180.00	458,626.00	196,554.00
6635	BALLIA	SOHANV	50458	NASIRPUR MUTKLE TUTUWARI	198998	EBRAHIMPUR MAFI	430	558	189,720.00	132,804.00	56,916.00
6636	BALLIA	SOHANV	50458	NASIRPUR MUTKLE TUTUWARI	198974	JAJARADAI	376	488	165,920.00	116,144.00	49,776.00

SNo.	District Name	Block Name	LGD Gram Panchayat	Gram Panchayat Name	LGD Village Code	Village Name	TOT_P_2011	Projected Population 2023	Total fund	SBM fund (70 %)	CFC (30%)
1	2	3	4	5	6	7	8	9	10	11	12
6637	BALLIA	SOHANV	50458	NASIRPUR MUTKLE TUTUWARI	198997	NASIRPUR MUTKLE TUTUWARI	514	667	226,780.00	158,746.00	68,034.00
6638	BALLIA	SOHANV	272584	PALIGRA KALAN	198789	PALIGARA KALAN	1383	1796	610,640.00	427,448.00	183,192.00
6639	BALLIA	SOHANV	272592	RAMGARH	199001	RAMGARH	1465	1902	646,680.00	452,676.00	194,004.00
6640	BALLIA	SOHANV	50464	SENDURIA	198927	KOTHIA	821	1066	362,440.00	253,708.00	108,732.00
6641	BALLIA	SOHANV	50464	SENDURIA	198926	SENDURIA	1053	1367	464,780.00	325,346.00	139,434.00
6642	BALLIA	SOHANV	50466	SHRAWANPUR	198887	SHRAWANPUR	1101	1430	486,200.00	340,340.00	145,860.00
6643	BALLIA	SOHANV	50468	SOBANTHA	198877	BILARIA	883	1146	389,640.00	272,748.00	116,892.00
6644	BALLIA	SOHANV	50468	SOBANTHA	198880	SISWA	5	6	2,040.00	1,428.00	612.00
6645	BALLIA	SOHANV	50468	SOBANTHA	198852	SOBANTHA	1033	1341	455,940.00	319,158.00	136,782.00
6646	BALLIA	SOHANV	272591	SURAH	198929	SURAH	1304	1693	575,620.00	402,934.00	172,686.00
6647	BALLIA	SOHANV	272589	TETARPUR	198885	TETARPUR	1112	1444	490,960.00	343,672.00	147,288.00
6648	BALLIA	SOHANV	272583	USRAULI	198799	ASHAPUR	579	752	255,680.00	178,976.00	76,704.00
6649	BALLIA	SOHANV	272583	USRAULI	198800	USARAULI	873	1134	385,560.00	269,892.00	115,668.00
6650	BALRAMPUR	BALRAMPUR	50475	BAFANWA	173378	BAFANWA	1580	2051	697,340.00	488,138.00	209,202.00
6651	BALRAMPUR	BALRAMPUR	50479	BAIJPUR	173320	BAIJPUR	1664	2161	734,740.00	514,318.00	220,422.00
6652	BALRAMPUR	BALRAMPUR	50479	BAIJPUR	173331	KHUTEHNA	673	874	297,160.00	208,012.00	89,148.00
6653	BALRAMPUR	BALRAMPUR	266972	BANSE DILA	173367	BANSE DILA	953	1237	420,580.00	294,406.00	126,174.00
6654	BALRAMPUR	BALRAMPUR	266972	BANSE DILA	173368	TENDUWA	615	799	271,660.00	190,162.00	81,498.00
6655	BALRAMPUR	BALRAMPUR	50484	BARAON	173290	BARAON	1716	2228	757,520.00	530,264.00	227,256.00
6656	BALRAMPUR	BALRAMPUR	50486	BELWA BINOONI	173326	BELWA BINOONI	1625	2110	717,400.00	502,180.00	215,220.00
6657	BALRAMPUR	BALRAMPUR	50486	BELWA BINOONI	173328	DEORIA (DUWARIA)	476	618	210,120.00	147,084.00	63,036.00
6658	BALRAMPUR	BALRAMPUR	267129	BENIJOT	173303	BENIJOT	998	1296	440,640.00	308,448.00	132,192.00
6659	BALRAMPUR	BALRAMPUR	267094	BHUSAILWA	173395	BHUSAILWA	1099	1427	485,180.00	339,626.00	145,554.00
6660	BALRAMPUR	BALRAMPUR	50494	BISHUNIPUR	173406	BISHUNIPUR	4302	5586	3,938,130.00	2,756,691.00	1,181,439.00
6661	BALRAMPUR	BALRAMPUR	267051	CHAROKAFRI	173286	CHAROKAFRI	1412	1833	623,220.00	436,254.00	186,966.00
6662	BALRAMPUR	BALRAMPUR	267015	CHIRRAIYA	173311	CHIRRAIYA	1095	1422	483,480.00	338,436.00	145,044.00
6663	BALRAMPUR	BALRAMPUR	266977	DEVRAVA	173364	DEORAWAN	976	1267	430,780.00	301,546.00	129,234.00
6664	BALRAMPUR	BALRAMPUR	50499	DHARAM PUR	173346	DHARAMPUR	1751	2274	773,160.00	541,212.00	231,948.00
6665	BALRAMPUR	BALRAMPUR	267063	DULHAPUR BALLIPUR	173297	DULHAPUR BALLIPUR	984	1278	434,520.00	304,164.00	130,356.00
6666	BALRAMPUR	BALRAMPUR	272936	DULHAPURHANUMANTNAGAR	173332	LALPURJANGAL	168	218	74,120.00	51,884.00	22,236.00
6667	BALRAMPUR	BALRAMPUR	50503	DURGAPUR	173302	DURGAPUR	1754	2277	774,180.00	541,926.00	232,254.00
6668	BALRAMPUR	BALRAMPUR	50504	FAREDA	173333	PHAREDA	2151	2793	949,620.00	664,734.00	284,886.00
6669	BALRAMPUR	BALRAMPUR	266989	GANESHPUR	173350	GANESHPUR	1193	1549	526,660.00	368,662.00	157,998.00
6670	BALRAMPUR	BALRAMPUR	50510	GANWARIA	173293	GANWARIA	1562	2028	689,520.00	482,664.00	206,856.00
6671	BALRAMPUR	BALRAMPUR	267026	GOPALPUR	173317	GOPALPUR	1004	1304	443,360.00	310,352.00	133,008.00
6672	BALRAMPUR	BALRAMPUR	50516	HARBANSHPUR	173358	HARBASPUR	1791	2325	790,500.00	553,350.00	237,150.00
6673	BALRAMPUR	BALRAMPUR	50519	JABDAHI	173281	JABDAHI	1625	2110	717,400.00	502,180.00	215,220.00
6674	BALRAMPUR	BALRAMPUR	267086	JAMBOODEEP	173394	JAMBO DEEP	1496	1942	660,280.00	462,196.00	198,084.00
6675	BALRAMPUR	BALRAMPUR	266942	JAMUNAH	173334	JAMUNAH	1395	1811	615,740.00	431,018.00	184,722.00
6676	BALRAMPUR	BALRAMPUR	50521	JHAUHANA	173275	JHAUHANA	1343	1744	592,960.00	415,072.00	177,888.00
6677	BALRAMPUR	BALRAMPUR	50521	JHAUHANA	173274	KALYANPUR	511	663	225,420.00	157,794.00	67,626.00
6678	BALRAMPUR	BALRAMPUR	50522	JORAWARPUR	173307	DULHINPUR	156	203	69,020.00	48,314.00	20,706.00

SNo.	District Name	Block Name	LGD Gram Panchayat	Gram Panchayat Name	LGD Village Code	Village Name	TOT_P_2011	Projected Population 2023	Total fund	SBM fund (70 %)	CFC (30%)
1	2	3	4	5	6	7	8	9	10	11	12
6679	BALRAMPUR	BALRAMPUR	50522	JORAWARPUR	173308	ZORAWARPUR	1617	2100	714,000.00	499,800.00	214,200.00
6680	BALRAMPUR	BALRAMPUR	50523	KAILASH GARH	173396	KAILASH GARH	1792	2327	791,180.00	553,826.00	237,354.00
6681	BALRAMPUR	BALRAMPUR	50527	KARMAHNA	173398	KARMAHNA	1633	2120	720,800.00	504,560.00	216,240.00
6682	BALRAMPUR	BALRAMPUR	50528	KATIA	173365	KATIA	1639	2128	723,520.00	506,464.00	217,056.00
6683	BALRAMPUR	BALRAMPUR	267035	KHAIRAH	173321	KHAIRAH	983	1276	433,840.00	303,688.00	130,152.00
6684	BALRAMPUR	BALRAMPUR	50532	KOELIHA	173295	KOELIHA	1766	2293	779,620.00	545,734.00	233,886.00
6685	BALRAMPUR	BALRAMPUR	50534	KOLAWA	173379	KOLAWA	1678	2179	740,860.00	518,602.00	222,258.00
6686	BALRAMPUR	BALRAMPUR	267072	LALNAGAR	173381	LALNAGAR	972	1262	429,080.00	300,356.00	128,724.00
6687	BALRAMPUR	BALRAMPUR	50538	MADARA	173300	MADARA	1296	1683	572,220.00	400,554.00	171,666.00
6688	BALRAMPUR	BALRAMPUR	271935	MADHAWAJOT	173366	MADHAWAJOT	1526	1981	673,540.00	471,478.00	202,062.00
6689	BALRAMPUR	BALRAMPUR	50541	MIRZAPUR	173385	MIRZAPUR	1651	2144	728,960.00	510,272.00	218,688.00
6690	BALRAMPUR	BALRAMPUR	50541	MIRZAPUR	173384	RAMNAGAR	519	674	229,160.00	160,412.00	68,748.00
6691	BALRAMPUR	BALRAMPUR	50549	PARSIAMAFI	173369	PARSIAMAFI	1047	1359	462,060.00	323,442.00	138,618.00
6692	BALRAMPUR	BALRAMPUR	50560	SEKHUIYA	173353	SEKHUIYA	1461	1897	644,980.00	451,486.00	193,494.00
6693	BALRAMPUR	BALRAMPUR	267115	SEORAHA	173404	BHAR BHARIA	555	721	245,140.00	171,598.00	73,542.00
6694	BALRAMPUR	BALRAMPUR	267115	SEORAHA	173400	SEORAHA	563	731	248,540.00	173,978.00	74,562.00
6695	BALRAMPUR	BALRAMPUR	50564	SINGAHI	173330	SINGAHI	1730	2246	763,640.00	534,548.00	229,092.00
6696	BALRAMPUR	BALRAMPUR	267105	SINGHWAPUR	173402	SINGHWAPUR	1118	1452	493,680.00	345,576.00	148,104.00
6697	BALRAMPUR	BALRAMPUR	266957	SIRIA	173380	SIRIA	1386	1800	612,000.00	428,400.00	183,600.00
6698	BALRAMPUR	BALRAMPUR	50567	SONAR	173376	SONAR	1530	1987	675,580.00	472,906.00	202,674.00
6699	BALRAMPUR	BALRAMPUR	50571	UDAIPUR	173314	KOLUHA	139	180	61,200.00	42,840.00	18,360.00
6700	BALRAMPUR	BALRAMPUR	50571	UDAIPUR	173312	UADAIPUR	1239	1609	547,060.00	382,942.00	164,118.00
6701	BALRAMPUR	GAINDAS BUJURG	50573	AMAHAWA	174030	AMAHAWA	1287	1671	568,140.00	397,698.00	170,442.00
6702	BALRAMPUR	GAINDAS BUJURG	50574	BADHARI	174008	BADHARI	1353	1757	597,380.00	418,166.00	179,214.00
6703	BALRAMPUR	GAINDAS BUJURG	50576	BARAHAYA BHAISAH	174045	BARAHAYA BHAISAH	1490	1935	657,900.00	460,530.00	197,370.00
6704	BALRAMPUR	GAINDAS BUJURG	50576	BARAHAYA BHAISAH	174044	MANINAHA	597	775	263,500.00	184,450.00	79,050.00
6705	BALRAMPUR	GAINDAS BUJURG	50579	BHITWARIA	174027	BHITWARIA	1103	1432	486,880.00	340,816.00	146,064.00
6706	BALRAMPUR	GAINDAS BUJURG	50579	BHITWARIA	174026	KARMAHIA	466	605	205,700.00	143,990.00	61,710.00
6707	BALRAMPUR	GAINDAS BUJURG	50583	DHAURAHRA	174028	DHAURAHRA	1173	1523	517,820.00	362,474.00	155,346.00
6708	BALRAMPUR	GAINDAS BUJURG	269448	HASIM PARA	174019	HASIM PARA	1035	1344	456,960.00	319,872.00	137,088.00
6709	BALRAMPUR	GAINDAS BUJURG	50589	JIGNA GHAT	174011	JIGNA GHAT	1080	1402	476,680.00	333,676.00	143,004.00
6710	BALRAMPUR	GAINDAS BUJURG	50589	JIGNA GHAT	174012	SONHAT	563	731	248,540.00	173,978.00	74,562.00
6711	BALRAMPUR	GAINDAS BUJURG	50590	KAITHOLIA SALEMPUR	174022	KAITHOLIA SALEEMPUR	1418	1841	625,940.00	438,158.00	187,782.00
6712	BALRAMPUR	GAINDAS BUJURG	50590	KAITHOLIA SALEMPUR	174023	KUSAHWA	395	513	174,420.00	122,094.00	52,326.00
6713	BALRAMPUR	GAINDAS BUJURG	50591	KANCHANPUR	174049	GOVERDHANPUR	334	434	147,560.00	103,292.00	44,268.00
6714	BALRAMPUR	GAINDAS BUJURG	50591	KANCHANPUR	174047	KANCHANPUR	908	1179	400,860.00	280,602.00	120,258.00
6715	BALRAMPUR	GAINDAS BUJURG	50591	KANCHANPUR	174050	TARADH	282	366	124,440.00	87,108.00	37,332.00
6716	BALRAMPUR	GAINDAS BUJURG	50593	MAJHARI TAPPA WAK	174015	MAJHARI TAPPA WAK	1504	1953	664,020.00	464,814.00	199,206.00
6717	BALRAMPUR	GAINDAS BUJURG	269463	MALMALIA	174056	MALMALIA	1269	1648	560,320.00	392,224.00	168,096.00
6718	BALRAMPUR	GAINDAS BUJURG	50597	NANDOURI	174017	BHARWALIA	680	883	300,220.00	210,154.00	90,066.00
6719	BALRAMPUR	GAINDAS BUJURG	50597	NANDOURI	174016	NANDAURI	1566	2033	691,220.00	483,854.00	207,366.00
6720	BALRAMPUR	GAINDAS BUJURG	50601	PIDRIA BUJURG	174021	PIDRIA BUJURG	1195	1552	527,680.00	369,376.00	158,304.00

SNo.	District Name	Block Name	LGD Gram Panchayat	Gram Panchayat Name	LGD Village Code	Village Name	TOT_P_2011	Projected Population 2023	Total fund	SBM fund (70 %)	CFC (30%)
1	2	3	4	5	6	7	8	9	10	11	12
6721	BALRAMPUR	GAINDAS BUJURG	50601	PIDRIA BUJURG	174020	PIDRIA KHURD	616	800	272,000.00	190,400.00	81,600.00
6722	BALRAMPUR	GAINDAS BUJURG	50602	PIRAILA MAFI	174010	DUMARIA	742	963	327,420.00	229,194.00	98,226.00
6723	BALRAMPUR	GAINDAS BUJURG	50602	PIRAILA MAFI	174009	PIRAILA MAFI	1265	1642	558,280.00	390,796.00	167,484.00
6724	BALRAMPUR	GAINDAS BUJURG	269461	RASOOLABAD	174063	RASOOLABAD	1193	1549	526,660.00	368,662.00	157,998.00
6725	BALRAMPUR	GAINDAS BUJURG	269453	SAHIAPUR	174032	PIPRA BANKAT	605	786	267,240.00	187,068.00	80,172.00
6726	BALRAMPUR	GAINDAS BUJURG	269453	SAHIAPUR	174031	SAHIAPUR	981	1274	433,160.00	303,212.00	129,948.00
6727	BALRAMPUR	GAINDAS BUJURG	50608	TERHWA NAVABAD	174042	AJAGARI	721	936	318,240.00	222,768.00	95,472.00
6728	BALRAMPUR	GAINDAS BUJURG	50608	TERHWA NAVABAD	174043	TERHWA NAVABAD	1784	2316	787,440.00	551,208.00	236,232.00
6729	BALRAMPUR	GAISRI	50611	BAGHISHEER	173584	BAGHISHEER	1115	1448	492,320.00	344,624.00	147,696.00
6730	BALRAMPUR	GAISRI	50611	BAGHISHEER	173585	SIRSIHWA	921	1196	406,640.00	284,648.00	121,992.00
6731	BALRAMPUR	GAISRI	271949	BAKHAR KOTWA	173594	BAKHAR KOTWA	1157	1502	510,680.00	357,476.00	153,204.00
6732	BALRAMPUR	GAISRI	268251	BARGADWA KALAN	173537	BARGADWA KALAN	1208	1568	533,120.00	373,184.00	159,936.00
6733	BALRAMPUR	GAISRI	50614	BARHAY PURWA	173627	BARHAY PURWA	1228	1594	541,960.00	379,372.00	162,588.00
6734	BALRAMPUR	GAISRI	50615	BEERPUR KALAN	173638	BEERPUR KALA	1526	1981	673,540.00	471,478.00	202,062.00
6735	BALRAMPUR	GAISRI	50615	BEERPUR KALAN	173637	THARUWA	709	921	313,140.00	219,198.00	93,942.00
6736	BALRAMPUR	GAISRI	271940	BELHASA	173598	BELHASA	1121	1456	495,040.00	346,528.00	148,512.00
6737	BALRAMPUR	GAISRI	50616	BENEY NAGAR	173602	BENEY NAGAR	1433	1861	632,740.00	442,918.00	189,822.00
6738	BALRAMPUR	GAISRI	268232	BETHANIAKANHAIDEEH	173527	BETHANIA KANDHAI DIH	1366	1774	603,160.00	422,212.00	180,948.00
6739	BALRAMPUR	GAISRI	269147	BHADUI	173608	BHADUI	998	1296	440,640.00	308,448.00	132,192.00
6740	BALRAMPUR	GAISRI	50618	BHAGVAANPUR	173564	BHAGVAANPUR	1620	2103	715,020.00	500,514.00	214,506.00
6741	BALRAMPUR	GAISRI	50620	BHOZPUR SANTARI	173596	BHOZPUR	1539	1998	679,320.00	475,524.00	203,796.00
6742	BALRAMPUR	GAISRI	50620	BHOZPUR SANTARI	173595	KURWA KALAN	756	982	333,880.00	233,716.00	100,164.00
6743	BALRAMPUR	GAISRI	50623	BISHUNPUR KALAA	173540	BISHUNPUR KALAN	1682	2184	742,560.00	519,792.00	222,768.00
6744	BALRAMPUR	GAISRI	50624	BISRAMPUR	173520	BISRAMPUR	1665	2162	735,080.00	514,556.00	220,524.00
6745	BALRAMPUR	GAISRI	50624	BISRAMPUR	173521	RAMPUR	526	683	232,220.00	162,554.00	69,666.00
6746	BALRAMPUR	GAISRI	273342	CHAMARBOJHIA	173616	CHAMARBOJHIA	1411	1832	622,880.00	436,016.00	186,864.00
6747	BALRAMPUR	GAISRI	271939	CHATUR NAGAR	173607	CHATUR NAGAR	1450	1883	640,220.00	448,154.00	192,066.00
6748	BALRAMPUR	GAISRI	269186	CHAUBEYPUR	173654	CHAUBEYPUR	1347	1749	594,660.00	416,262.00	178,398.00
6749	BALRAMPUR	GAISRI	268271	CHAUHATTAR KHURD	173582	CHAUHATTAR KHURD	975	1266	430,440.00	301,308.00	129,132.00
6750	BALRAMPUR	GAISRI	268279	CHHAPIA SUKHRAMPUR	173574	CHHAPIA SUKHRAMPUR	1410	1831	622,540.00	435,778.00	186,762.00
6751	BALRAMPUR	GAISRI	269152	CHIUTIHVA	173601	CHIUTIHVA	1547	2009	683,060.00	478,142.00	204,918.00
6752	BALRAMPUR	GAISRI	50630	DULHIN DIH	173583	DULHIN DIH	1648	2140	727,600.00	509,320.00	218,280.00
6753	BALRAMPUR	GAISRI	50632	GANESHPUR	173532	GENESHPUR	1696	2202	748,680.00	524,076.00	224,604.00
6754	BALRAMPUR	GAISRI	271938	GANWARIA KALAN	173539	GANWARIA KALAN	1184	1537	522,580.00	365,806.00	156,774.00
6755	BALRAMPUR	GAISRI	50633	GANWARIYA	173647	GANWARIYA	1745	2266	770,440.00	539,308.00	231,132.00
6756	BALRAMPUR	GAISRI	269139	HALAWRA	173567	HALAWRA	1486	1929	655,860.00	459,102.00	196,758.00
6757	BALRAMPUR	GAISRI	50637	HARNAHWA SUSTA	173634	HARNAHWA SUSTA	1744	2264	769,760.00	538,832.00	230,928.00
6758	BALRAMPUR	GAISRI	269195	JAGDEESHPUR	173610	JAGDEESHPUR	1637	2125	722,500.00	505,750.00	216,750.00
6759	BALRAMPUR	GAISRI	50639	JAHANDARIYA	173614	JAHANDARIYA	1832	2379	808,860.00	566,202.00	242,658.00
6760	BALRAMPUR	GAISRI	268261	JAMDHARA	173561	JAMDHARA	1302	1691	574,940.00	402,458.00	172,482.00
6761	BALRAMPUR	GAISRI	50646	JHAWWA	173599	JHAWWA	1408	1828	621,520.00	435,064.00	186,456.00
6762	BALRAMPUR	GAISRI	50646	JHAWWA	173597	MADRAHWA	878	1140	387,600.00	271,320.00	116,280.00

SNo.	District Name	Block Name	LGD Gram Panchayat	Gram Panchayat Name	LGD Village Code	Village Name	TOT_P_2011	Projected Population 2023	Total fund	SBM fund (70 %)	CFC (30%)
1	2	3	4	5	6	7	8	9	10	11	12
6763	BALRAMPUR	GAISRI	50649	KEWALPUR	173629	KEWALPUR	1664	2161	734,740.00	514,318.00	220,422.00
6764	BALRAMPUR	GAISRI	50651	KHAMHARIYA	173547	KHAMHARIYA	1485	1928	655,520.00	458,864.00	196,656.00
6765	BALRAMPUR	GAISRI	50653	KOLHUIA BHOJPUR	173639	KOLHUIABHOJPUR	1729	2245	763,300.00	534,310.00	228,990.00
6766	BALRAMPUR	GAISRI	50653	KOLHUIA BHOJPUR	173640	MAHARI	678	880	299,200.00	209,440.00	89,760.00
6767	BALRAMPUR	GAISRI	50654	KOYAL KHAR	173645	KOYAL KHAR	1731	2248	764,320.00	535,024.00	229,296.00
6768	BALRAMPUR	GAISRI	50654	KOYAL KHAR	173644	SAHIYAPUR	942	1223	415,820.00	291,074.00	124,746.00
6769	BALRAMPUR	GAISRI	50656	LALPUR	173550	AMWA BAS	837	1087	369,580.00	258,706.00	110,874.00
6770	BALRAMPUR	GAISRI	50656	LALPUR	173545	DARJINIA	552	717	243,780.00	170,646.00	73,134.00
6771	BALRAMPUR	GAISRI	50656	LALPUR	173544	LALPUR	1035	1344	456,960.00	319,872.00	137,088.00
6772	BALRAMPUR	GAISRI	271942	MADARAHVA	173569	MADARAHVA	1261	1637	556,580.00	389,606.00	166,974.00
6773	BALRAMPUR	GAISRI	50664	MAHUWA	173655	MAHUWA	2644	3433	1,167,220.00	817,054.00	350,166.00
6774	BALRAMPUR	GAISRI	50669	MASJIDIYA	173656	MASJIDIYA	884	1148	390,320.00	273,224.00	117,096.00
6775	BALRAMPUR	GAISRI	50669	MASJIDIYA	173651	PARKHURI	1221	1585	538,900.00	377,230.00	161,670.00
6776	BALRAMPUR	GAISRI	50670	MATEHNA	173556	MATEHNA	1685	2188	743,920.00	520,744.00	223,176.00
6777	BALRAMPUR	GAISRI	50671	MISHRAULIYA	173641	MISHRAULIYA	1245	1617	549,780.00	384,846.00	164,934.00
6778	BALRAMPUR	GAISRI	269197	MOTIPUR KUROHA	173609	MOTIPUR KUROHA	1130	1467	498,780.00	349,146.00	149,634.00
6779	BALRAMPUR	GAISRI	50673	MUTEHRA	173791	AKALGHARWA	105	136	46,240.00	32,368.00	13,872.00
6780	BALRAMPUR	GAISRI	50673	MUTEHRA	173535	MUTEHRA	954	1239	421,260.00	294,882.00	126,378.00
6781	BALRAMPUR	GAISRI	50673	MUTEHRA	173534	SON GARHA	670	870	295,800.00	207,060.00	88,740.00
6782	BALRAMPUR	GAISRI	269162	NACHAURI	173624	NACHAWRI	1150	1493	507,620.00	355,334.00	152,286.00
6783	BALRAMPUR	GAISRI	50675	NAGAI	173571	NAGAI	1398	1815	617,100.00	431,970.00	185,130.00
6784	BALRAMPUR	GAISRI	50676	NATHAI DIH	173605	NATHAI DIH	1626	2111	717,740.00	502,418.00	215,322.00
6785	BALRAMPUR	GAISRI	269183	NAUBASTA KALAN	173648	NAUBASTA KALAN	1184	1537	522,580.00	365,806.00	156,774.00
6786	BALRAMPUR	GAISRI	269230	NAYANAGAR	173551	NAWA NAGER	1698	2205	749,700.00	524,790.00	224,910.00
6787	BALRAMPUR	GAISRI	50677	NEWAL GARH	173523	LOHTI	977	1269	431,460.00	302,022.00	129,438.00
6788	BALRAMPUR	GAISRI	50677	NEWAL GARH	173530	MACHRI	554	719	244,460.00	171,122.00	73,338.00
6789	BALRAMPUR	GAISRI	50677	NEWAL GARH	173525	NEWAL GARH	1241	1611	547,740.00	383,418.00	164,322.00
6790	BALRAMPUR	GAISRI	50678	PADRAUNA	173557	KEWALPUR	362	470	159,800.00	111,860.00	47,940.00
6791	BALRAMPUR	GAISRI	50679	PAKRI	173649	PAKRI	1767	2294	779,960.00	545,972.00	233,988.00
6792	BALRAMPUR	GAISRI	50682	PIPRA DURGA NAGER	173572	PIPRA DURGA NAGER	1649	2141	727,940.00	509,558.00	218,382.00
6793	BALRAMPUR	GAISRI	50684	RAHMARWA	173579	RAHMARWA	1115	1448	492,320.00	344,624.00	147,696.00
6794	BALRAMPUR	GAISRI	269166	SADAWAPUR	173642	SADAWAPUR	1019	1323	449,820.00	314,874.00	134,946.00
6795	BALRAMPUR	GAISRI	273846	SANJHWAL	173618	SANJHWAL	1769	2297	780,980.00	546,686.00	234,294.00
6796	BALRAMPUR	GAISRI	269142	SINGH MOHNI	173588	SINGH MOHNI	1401	1819	618,460.00	432,922.00	185,538.00
6797	BALRAMPUR	GAISRI	269174	TENGNAHWA	173631	TEGNAHWA	1460	1896	644,640.00	451,248.00	193,392.00
6798	BALRAMPUR	HARRIYA SATGHARWA	267228	AHLADNAGAR	173213	AHLAD NAGAR	1397	1814	616,760.00	431,732.00	185,028.00
6799	BALRAMPUR	HARRIYA SATGHARWA	267322	ARNAHAWA	173219	ARNAHAWA	1320	1714	582,760.00	407,932.00	174,828.00
6800	BALRAMPUR	HARRIYA SATGHARWA	50705	BARAHAWA	173166	BARAHAWA	1358	1763	599,420.00	419,594.00	179,826.00
6801	BALRAMPUR	HARRIYA SATGHARWA	50705	BARAHAWA	173167	LAKHAHI	510	662	225,080.00	157,556.00	67,524.00
6802	BALRAMPUR	HARRIYA SATGHARWA	50705	BARAHAWA	173165	RAMAWAPUR	349	453	154,020.00	107,814.00	46,206.00
6803	BALRAMPUR	HARRIYA SATGHARWA	267236	BELBHARIA	173189	BELBHARIA	1091	1417	481,780.00	337,246.00	144,534.00
6804	BALRAMPUR	HARRIYA SATGHARWA	50711	BHATPURWA	173141	BHATPURWA	1589	2063	701,420.00	490,994.00	210,426.00

SNo.	District Name	Block Name	LGD Gram Panchayat	Gram Panchayat Name	LGD Village Code	Village Name	TOT_P_2011	Projected Population 2023	Total fund	SBM fund (70 %)	CFC (30%)
1	2	3	4	5	6	7	8	9	10	11	12
6805	BALRAMPUR	HARRIYA SATGHARWA	50711	BHATPURWA	173143	JAIRAMPUR	575	747	253,980.00	177,786.00	76,194.00
6806	BALRAMPUR	HARRIYA SATGHARWA	267199	BISHUNPURBADHAIPUR	173160	BISHUNPUR BARHAIPURWA	1658	2153	732,020.00	512,414.00	219,606.00
6807	BALRAMPUR	HARRIYA SATGHARWA	50717	CHAUKA KALAN	173235	CHAUKA KALAN	1190	1545	525,300.00	367,710.00	157,590.00
6808	BALRAMPUR	HARRIYA SATGHARWA	50717	CHAUKA KALAN	173233	GANGABAX BHAGAR	778	1010	343,400.00	240,380.00	103,020.00
6809	BALRAMPUR	HARRIYA SATGHARWA	267255	CHHITAUNI	173216	CHHITAUNI	1302	1691	574,940.00	402,458.00	172,482.00
6810	BALRAMPUR	HARRIYA SATGHARWA	267291	DHAMPUR	173192	DHAMPUR	1018	1322	449,480.00	314,636.00	134,844.00
6811	BALRAMPUR	HARRIYA SATGHARWA	50721	DHARAMPUR	173187	DHARAMPUR	1704	2212	752,080.00	526,456.00	225,624.00
6812	BALRAMPUR	HARRIYA SATGHARWA	267156	DHAURI KALAN	173180	DHAURI KALAN	1231	1598	543,320.00	380,324.00	162,996.00
6813	BALRAMPUR	HARRIYA SATGHARWA	267216	GANWARIALAKHSMANPUR	173157	GANWARIA	1074	1394	473,960.00	331,772.00	142,188.00
6814	BALRAMPUR	HARRIYA SATGHARWA	50729	HASNAPUR	173156	HASNAPUR	891	1157	393,380.00	275,366.00	118,014.00
6815	BALRAMPUR	HARRIYA SATGHARWA	50729	HASNAPUR	173155	SANGEET PUR	662	860	292,400.00	204,680.00	87,720.00
6816	BALRAMPUR	HARRIYA SATGHARWA	267336	ITAWA	173204	ITAWA	1364	1771	602,140.00	421,498.00	180,642.00
6817	BALRAMPUR	HARRIYA SATGHARWA	50735	KAMDA	173198	KAMDA	1420	1844	626,960.00	438,872.00	188,088.00
6818	BALRAMPUR	HARRIYA SATGHARWA	50738	KASHIPUR	173246	KASHIPUR	1781	2312	786,080.00	550,256.00	235,824.00
6819	BALRAMPUR	HARRIYA SATGHARWA	267270	KATHAUWA	173232	KATHAUWA	1095	1422	483,480.00	338,436.00	145,044.00
6820	BALRAMPUR	HARRIYA SATGHARWA	50741	KILA	173241	KILA	1822	2366	804,440.00	563,108.00	241,332.00
6821	BALRAMPUR	HARRIYA SATGHARWA	267175	LAKHAURA	173182	LAKHAURA	1344	1745	593,300.00	415,310.00	177,990.00
6822	BALRAMPUR	HARRIYA SATGHARWA	267248	LAKHSMANPURDHARAMPUR	173253	LAKSHIMANPUR DHARAMPUR	1073	1393	473,620.00	331,534.00	142,086.00
6823	BALRAMPUR	HARRIYA SATGHARWA	50748	LAMBI KOHAL	173168	BHARPURWA CHELIA	963	1250	425,000.00	297,500.00	127,500.00
6824	BALRAMPUR	HARRIYA SATGHARWA	50748	LAMBI KOHAL	173163	LAMBI KOHAL	946	1228	417,520.00	292,264.00	125,256.00
6825	BALRAMPUR	HARRIYA SATGHARWA	50748	LAMBI KOHAL	173173	PRANPUR	512	665	226,100.00	158,270.00	67,830.00
6826	BALRAMPUR	HARRIYA SATGHARWA	50752	MAHADEO ATARPARI	173193	SIRSIA	691	897	304,980.00	213,486.00	91,494.00
6827	BALRAMPUR	HARRIYA SATGHARWA	267306	MAKUNAHWA	173240	MAKUNAHWA	1329	1726	586,840.00	410,788.00	176,052.00
6828	BALRAMPUR	HARRIYA SATGHARWA	267221	MATIARIA	173208	MATERIA	1684	2187	743,580.00	520,506.00	223,074.00
6829	BALRAMPUR	HARRIYA SATGHARWA	50759	NAND NAGAR	173217	NAND NAGAR	1469	1907	648,380.00	453,866.00	194,514.00
6830	BALRAMPUR	HARRIYA SATGHARWA	267300	NANDNAGARJUMMANDEEH	173264	NAND NAGAR	1348	1750	595,000.00	416,500.00	178,500.00
6831	BALRAMPUR	HARRIYA SATGHARWA	50760	NEWAL GANJ	173170	KONHDAURA	887	1152	391,680.00	274,176.00	117,504.00
6832	BALRAMPUR	HARRIYA SATGHARWA	50760	NEWAL GANJ	173169	NEWAL GANJ	1147	1489	506,260.00	354,382.00	151,878.00
6833	BALRAMPUR	HARRIYA SATGHARWA	267261	ODRAHIYA	173243	ODRAHIA	1322	1716	583,440.00	408,408.00	175,032.00
6834	BALRAMPUR	HARRIYA SATGHARWA	50762	PARSIA GOSAIN	173211	PARSIA GOSAIN	1441	1871	636,140.00	445,298.00	190,842.00
6835	BALRAMPUR	HARRIYA SATGHARWA	50764	PHULWARIA	173203	PHULWARIA	1394	1810	615,400.00	430,780.00	184,620.00
6836	BALRAMPUR	HARRIYA SATGHARWA	50768	RATANWA	173147	BHAWANI DIH	896	1163	395,420.00	276,794.00	118,626.00
6837	BALRAMPUR	HARRIYA SATGHARWA	50768	RATANWA	173140	RATANWA	1102	1431	486,540.00	340,578.00	145,962.00
6838	BALRAMPUR	HARRIYA SATGHARWA	50770	SAKARI	173201	SAKARI	1411	1832	622,880.00	436,016.00	186,864.00
6839	BALRAMPUR	HARRIYA SATGHARWA	50772	SATRAHIA	173255	SATRAHIA	1341	1741	591,940.00	414,358.00	177,582.00
6840	BALRAMPUR	HARRIYA SATGHARWA	267166	SHANKARPUR	173175	SHANKARPUR	1045	1357	461,380.00	322,966.00	138,414.00
6841	BALRAMPUR	HARRIYA SATGHARWA	50779	SRI NAGAR	173199	SRI NAGAR	1530	1987	675,580.00	472,906.00	202,674.00
6842	BALRAMPUR	HARRIYA SATGHARWA	267208	TEGANWAR	173151	TEGANWAR	1196	1553	528,020.00	369,614.00	158,406.00
6843	BALRAMPUR	HARRIYA SATGHARWA	50781	TENDUWA NAGAR	173177	BHADWAR	749	973	330,820.00	231,574.00	99,246.00
6844	BALRAMPUR	HARRIYA SATGHARWA	50781	TENDUWA NAGAR	173178	TENDUWA NAGAR	1110	1441	489,940.00	342,958.00	146,982.00
6845	BALRAMPUR	HARRIYA SATGHARWA	50782	TERAHI PRAS	173260	CHIRAUJIOPUR	567	736	250,240.00	175,168.00	75,072.00
6846	BALRAMPUR	HARRIYA SATGHARWA	50782	TERAHI PRAS	173256	RAMGANJ	534	693	235,620.00	164,934.00	70,686.00

SNo.	District Name	Block Name	LGD Gram Panchayat	Gram Panchayat Name	LGD Village Code	Village Name	TOT_P_2011	Projected Population 2023	Total fund	SBM fund (70 %)	CFC (30%)
1	2	3	4	5	6	7	8	9	10	11	12
6847	BALRAMPUR	HARRIYA SATGHARWA	50782	TERAHI PRAS	173259	TERAHI PRAS	992	1288	437,920.00	306,544.00	131,376.00
6848	BALRAMPUR	HARRIYA SATGHARWA	267329	THAKURJOT	173202	THAKURJOT	1437	1866	634,440.00	444,108.00	190,332.00
6849	BALRAMPUR	HARRIYA SATGHARWA	50784	THATHRAHIA	173197	THATHRAHIA	1481	1923	653,820.00	457,674.00	196,146.00
6850	BALRAMPUR	HARRIYA SATGHARWA	50785	TURKAULIA	173270	TURKAULIA	1731	2248	764,320.00	535,024.00	229,296.00
6851	BALRAMPUR	HARRIYA SATGHARWA	50787	UDAIPUR MANOHARAPUR	173263	KHAIRAHNIA	872	1132	384,880.00	269,416.00	115,464.00
6852	BALRAMPUR	HARRIYA SATGHARWA	50787	UDAIPUR MANOHARAPUR	173261	UDAIPUR MANOHARAPUR	1660	2155	732,700.00	512,890.00	219,810.00
6853	BALRAMPUR	PACHPEDWA	269384	ACHKAWAPUR	173736	ACHKAWAPUR	1197	1554	528,360.00	369,852.00	158,508.00
6854	BALRAMPUR	PACHPEDWA	50790	BADAGAU	173724	BADAGAU	1809	2349	798,660.00	559,062.00	239,598.00
6855	BALRAMPUR	PACHPEDWA	271943	BADKABHUKURUA	173795	BHAWANIYAPUR	251	326	110,840.00	77,588.00	33,252.00
6856	BALRAMPUR	PACHPEDWA	271943	BADKABHUKURUA	173792	BHUKURWA	494	641	217,940.00	152,558.00	65,382.00
6857	BALRAMPUR	PACHPEDWA	271943	BADKABHUKURUA	173794	KANCHANPUR	340	441	149,940.00	104,958.00	44,982.00
6858	BALRAMPUR	PACHPEDWA	50791	BAHUTI	173746	BAHUTI	1571	2040	693,600.00	485,520.00	208,080.00
6859	BALRAMPUR	PACHPEDWA	50793	BALBHARIA	173709	BALBHARIA	818	1062	361,080.00	252,756.00	108,324.00
6860	BALRAMPUR	PACHPEDWA	50793	BALBHARIA	173710	PAKRIJEETPUR	544	706	240,040.00	168,028.00	72,012.00
6861	BALRAMPUR	PACHPEDWA	50793	BALBHARIA	173708	PIPRA SANDWA	385	500	170,000.00	119,000.00	51,000.00
6862	BALRAMPUR	PACHPEDWA	50794	BANGARH PIPRI	173681	BANGARH	1643	2133	725,220.00	507,654.00	217,566.00
6863	BALRAMPUR	PACHPEDWA	269297	BANGHUSRI	173680	BANGHUSRI	1176	1527	519,180.00	363,426.00	155,754.00
6864	BALRAMPUR	PACHPEDWA	269318	BANJARIA	173739	BANJERIA	722	937	318,580.00	223,006.00	95,574.00
6865	BALRAMPUR	PACHPEDWA	269318	BANJARIA	173738	SUGAON	519	674	229,160.00	160,412.00	68,748.00
6866	BALRAMPUR	PACHPEDWA	269346	BARGADWASOHNA	173775	BARGADHA SOHNA	1155	1500	510,000.00	357,000.00	153,000.00
6867	BALRAMPUR	PACHPEDWA	269287	BEERPUR SEMRA	173684	BEERPUR SEMRA	1374	1784	606,560.00	424,592.00	181,968.00
6868	BALRAMPUR	PACHPEDWA	50799	BHAGWANPUR KHADAR	173778	BHAGWANPUR KHADAR	1788	2322	789,480.00	552,636.00	236,844.00
6869	BALRAMPUR	PACHPEDWA	50800	BHAGWANPUR KODER	173666	BHAGWANPUR KODER	1625	2110	717,400.00	502,180.00	215,220.00
6870	BALRAMPUR	PACHPEDWA	50800	BHAGWANPUR KODER	173660	PARASRAMPUR	369	479	162,860.00	114,002.00	48,858.00
6871	BALRAMPUR	PACHPEDWA	50800	BHAGWANPUR KODER	173659	SAKRA SAKRI	342	444	150,960.00	105,672.00	45,288.00
6872	BALRAMPUR	PACHPEDWA	50802	BHAISAHWA	173761	BHAISAHWA	1549	2011	683,740.00	478,618.00	205,122.00
6873	BALRAMPUR	PACHPEDWA	50804	BHUSHAR PURAI	173669	BHAURI SAL	151	196	66,640.00	46,648.00	19,992.00
6874	BALRAMPUR	PACHPEDWA	50804	BHUSHAR PURAI	173668	BHUSHAR FAGAI	614	797	270,980.00	189,686.00	81,294.00
6875	BALRAMPUR	PACHPEDWA	50804	BHUSHAR PURAI	173670	BHUSHAR PURAI	971	1261	428,740.00	300,118.00	128,622.00
6876	BALRAMPUR	PACHPEDWA	50805	BHUSHAR UCHWA	173667	BHUSHAR UCHWA	1758	2283	776,220.00	543,354.00	232,866.00
6877	BALRAMPUR	PACHPEDWA	269394	BISHUNPUR KODER	173706	BISHUNPUR KODER	1290	1675	569,500.00	398,650.00	170,850.00
6878	BALRAMPUR	PACHPEDWA	269262	CHANDANPUR	173671	CHANDANPUR	1200	1558	529,720.00	370,804.00	158,916.00
6879	BALRAMPUR	PACHPEDWA	269262	CHANDANPUR	940910	NARIHWA	315	409	139,060.00	97,342.00	41,718.00
6880	BALRAMPUR	PACHPEDWA	50808	CHORSI	173712	CHORSI	1683	2185	742,900.00	520,030.00	222,870.00
6881	BALRAMPUR	PACHPEDWA	50810	DHANKHARPUR HATI	173777	DHANKHARA PURWA	1766	2293	779,620.00	545,734.00	233,886.00
6882	BALRAMPUR	PACHPEDWA	50812	DHOBAULIA	173704	DHOBAULIA	806	1047	355,980.00	249,186.00	106,794.00
6883	BALRAMPUR	PACHPEDWA	50812	DHOBAULIA	173705	REHRA	1141	1481	503,540.00	352,478.00	151,062.00
6884	BALRAMPUR	PACHPEDWA	50814	GANWARIA BAGULAHA	173733	GANWARIA BAGULAHA	1820	2363	803,420.00	562,394.00	241,026.00
6885	BALRAMPUR	PACHPEDWA	50820	HARNAHWA PARSIYA	173727	HARNAHWA PARSIYA	1471	1910	649,400.00	454,580.00	194,820.00
6886	BALRAMPUR	PACHPEDWA	50820	HARNAHWA PARSIYA	173776	SIRSIHAWA	914	1187	403,580.00	282,506.00	121,074.00
6887	BALRAMPUR	PACHPEDWA	50821	IMLIA KHADER	173784	IMLIA KHADER	1477	1918	652,120.00	456,484.00	195,636.00
6888	BALRAMPUR	PACHPEDWA	50821	IMLIA KHADER	173786	KUTIR MATLAHA	743	965	328,100.00	229,670.00	98,430.00

SNo.	District Name	Block Name	LGD Gram Panchayat	Gram Panchayat Name	LGD Village Code	Village Name	TOT_P_2011	Projected Population 2023	Total fund	SBM fund (70 %)	CFC (30%)
1	2	3	4	5	6	7	8	9	10	11	12
6889	BALRAMPUR	PACHPEDWA	50824	KATAIYA BHARI	173790	BARAHI	4	5	1,700.00	1,190.00	510.00
6890	BALRAMPUR	PACHPEDWA	50824	KATAIYA BHARI	173789	KATAIYA BHARI	1638	2127	723,180.00	506,226.00	216,954.00
6891	BALRAMPUR	PACHPEDWA	50824	KATAIYA BHARI	173785	MANGURAHWA	469	609	207,060.00	144,942.00	62,118.00
6892	BALRAMPUR	PACHPEDWA	50824	KATAIYA BHARI	173787	SRINAGER	34	44	14,960.00	10,472.00	4,488.00
6893	BALRAMPUR	PACHPEDWA	269271	KHADGAURA	173677	KHADGAURA	1250	1623	551,820.00	386,274.00	165,546.00
6894	BALRAMPUR	PACHPEDWA	269372	KOHARGADDI KODAR	173672	KOHER GADDI KODER	1129	1466	498,440.00	348,908.00	149,532.00
6895	BALRAMPUR	PACHPEDWA	269372	KOHARGADDI KODAR	173673	KOOKUR BHUKWA	256	332	112,880.00	79,016.00	33,864.00
6896	BALRAMPUR	PACHPEDWA	269358	LAIBUDWA	173779	LAIBUDWA	1013	1315	447,100.00	312,970.00	134,130.00
6897	BALRAMPUR	PACHPEDWA	269365	LALBHARIA	173783	KOHAR GADDI KHADER	542	704	239,360.00	167,552.00	71,808.00
6898	BALRAMPUR	PACHPEDWA	269365	LALBHARIA	173781	LALBHARIA	786	1021	347,140.00	242,998.00	104,142.00
6899	BALRAMPUR	PACHPEDWA	269332	LALPUR BHAWAN DIH	173749	LALPUR BHAWAN DIH	1191	1546	525,640.00	367,948.00	157,692.00
6900	BALRAMPUR	PACHPEDWA	50830	MADARAHIA	173769	CHAPIA	727	944	320,960.00	224,672.00	96,288.00
6901	BALRAMPUR	PACHPEDWA	50830	MADARAHIA	173771	MADARAHIA	1574	2044	694,960.00	486,472.00	208,488.00
6902	BALRAMPUR	PACHPEDWA	50831	MADHWA NAGER KHADER	173782	MADHWA NAGER KHADER	1649	2141	727,940.00	509,558.00	218,382.00
6903	BALRAMPUR	PACHPEDWA	50833	MADRAHWA KALAN	173743	BHAGGAUR	894	1161	394,740.00	276,318.00	118,422.00
6904	BALRAMPUR	PACHPEDWA	50833	MADRAHWA KALAN	173742	MADRAHWA KALAN	1829	2375	807,500.00	565,250.00	242,250.00
6905	BALRAMPUR	PACHPEDWA	269401	MANKAURA	173760	MANKAURA	1783	2315	787,100.00	550,970.00	236,130.00
6906	BALRAMPUR	PACHPEDWA	50837	MANOHERPUR	173731	MANOHERPUR	1134	1472	500,480.00	350,336.00	150,144.00
6907	BALRAMPUR	PACHPEDWA	50839	MISRAULIYA	173695	MISRAULIYA	1319	1713	582,420.00	407,694.00	174,726.00
6908	BALRAMPUR	PACHPEDWA	269377	MOTINAGAR	173730	MOTINAGER	1564	2031	690,540.00	483,378.00	207,162.00
6909	BALRAMPUR	PACHPEDWA	50841	MOTIPUR SEMRI	940909	MATHWA	390	506	172,040.00	120,428.00	51,612.00
6910	BALRAMPUR	PACHPEDWA	50841	MOTIPUR SEMRI	173675	MOTIPUR SEMRI	1689	2193	745,620.00	521,934.00	223,686.00
6911	BALRAMPUR	PACHPEDWA	269390	NARAINPURJUDWANIYA	173735	NARAINPUR JURWALIA	1068	1387	471,580.00	330,106.00	141,474.00
6912	BALRAMPUR	PACHPEDWA	269351	NAUBASTA	173773	NAUBASTA	1685	2188	743,920.00	520,744.00	223,176.00
6913	BALRAMPUR	PACHPEDWA	269282	NAWDEEH	173687	NAW DEEH	1090	1415	481,100.00	336,770.00	144,330.00
6914	BALRAMPUR	PACHPEDWA	50844	PARASRAMPUR	173707	PARASRAMPUR	1275	1655	562,700.00	393,890.00	168,810.00
6915	BALRAMPUR	PACHPEDWA	50847	POKHAR BHITWA	173694	POKHAR BHITWA	1390	1805	613,700.00	429,590.00	184,110.00
6916	BALRAMPUR	PACHPEDWA	269310	RAMNAGRA	173697	RAMNAGAR	1007	1307	444,380.00	311,066.00	133,314.00
6917	BALRAMPUR	PACHPEDWA	50854	SANGRAPUR	173750	SANGRAPUR	1037	1346	457,640.00	320,348.00	137,292.00
6918	BALRAMPUR	PACHPEDWA	50855	SEMRAHWA	173702	MADNI	1372	1781	605,540.00	423,878.00	181,662.00
6919	BALRAMPUR	PACHPEDWA	50855	SEMRAHWA	173703	SADNI	349	453	154,020.00	107,814.00	46,206.00
6920	BALRAMPUR	PACHPEDWA	50855	SEMRAHWA	173691	SEMRAHWA	881	1144	388,960.00	272,272.00	116,688.00
6921	BALRAMPUR	PACHPEDWA	50859	SISWA	173678	SISWA	1579	2050	697,000.00	487,900.00	209,100.00
6922	BALRAMPUR	PACHPEDWA	269243	SOWNAHWA	173700	HARIHARPUR	682	886	301,240.00	210,868.00	90,372.00
6923	BALRAMPUR	PACHPEDWA	269243	SOWNAHWA	173701	SOWNAHWA	801	1040	353,600.00	247,520.00	106,080.00
6924	BALRAMPUR	PACHPEDWA	269252	THUDHWALIYA	173693	THUDHWALIYA	1095	1422	483,480.00	338,436.00	145,044.00
6925	BALRAMPUR	REHERA BAZAAR	50868	ACHALPUR GHAT	174123	ACHALPUR GHAT	1755	2279	774,860.00	542,402.00	232,458.00
6926	BALRAMPUR	REHERA BAZAAR	50869	ACHALPUR ROOP	174084	ACHALPUR ROOP	1613	2094	711,960.00	498,372.00	213,588.00
6927	BALRAMPUR	REHERA BAZAAR	50869	ACHALPUR ROOP	174085	KHAMHARIA	796	1034	351,560.00	246,092.00	105,468.00
6928	BALRAMPUR	REHERA BAZAAR	50872	AIDHA	174138	AIDHA	1807	2346	797,640.00	558,348.00	239,292.00
6929	BALRAMPUR	REHERA BAZAAR	50874	BABHANPURWA	174132	BABHANPURWA	1372	1781	605,540.00	423,878.00	181,662.00
6930	BALRAMPUR	REHERA BAZAAR	269442	CHHITALOOPUR	174108	CHHITALOOPUR	1642	2132	724,880.00	507,416.00	217,464.00

SNo.	District Name	Block Name	LGD Gram Panchayat	Gram Panchayat Name	LGD Village Code	Village Name	TOT_P_2011	Projected Population 2023	Total fund	SBM fund (70 %)	CFC (30%)
1	2	3	4	5	6	7	8	9	10	11	12
6931	BALRAMPUR	REHERA BAZAAR	50889	GHOGHRA	174095	GHOGHRA	922	1197	406,980.00	284,886.00	122,094.00
6932	BALRAMPUR	REHERA BAZAAR	50889	GHOGHRA	174096	KANCHHAR ASHRAFPUR	737	957	325,380.00	227,766.00	97,614.00
6933	BALRAMPUR	REHERA BAZAAR	50889	GHOGHRA	174094	SEMARA	530	688	233,920.00	163,744.00	70,176.00
6934	BALRAMPUR	REHERA BAZAAR	273849	HASAU PUR	174133	HASAU PUR	1275	1655	562,700.00	393,890.00	168,810.00
6935	BALRAMPUR	REHERA BAZAAR	269431	HASANPUR	174157	HASANPUR	1156	1501	510,340.00	357,238.00	153,102.00
6936	BALRAMPUR	REHERA BAZAAR	50896	JAFERPUR	174150	JAFERPUR	1605	2084	708,560.00	495,992.00	212,568.00
6937	BALRAMPUR	REHERA BAZAAR	269434	JAKHAULI	174110	JAKHAULI	1797	2333	793,220.00	555,254.00	237,966.00
6938	BALRAMPUR	REHERA BAZAAR	50899	KAMMERPUR	174151	KAMMERPUR	1756	2280	775,200.00	542,640.00	232,560.00
6939	BALRAMPUR	REHERA BAZAAR	269438	KISHUNPURSAGAR	174159	KISUNPUR SAGER	1162	1509	513,060.00	359,142.00	153,918.00
6940	BALRAMPUR	REHERA BAZAAR	50905	KOTWA DERGAH	174156	KOTWA DERGAH	1590	2064	701,760.00	491,232.00	210,528.00
6941	BALRAMPUR	REHERA BAZAAR	50906	KURTHUA	174106	KHANPUR	707	918	312,120.00	218,484.00	93,636.00
6942	BALRAMPUR	REHERA BAZAAR	50906	KURTHUA	174107	KURTHUA	1254	1628	553,520.00	387,464.00	166,056.00
6943	BALRAMPUR	REHERA BAZAAR	50907	KUSBHAURA	174068	KUSBHAURA	978	1270	431,800.00	302,260.00	129,540.00
6944	BALRAMPUR	REHERA BAZAAR	50907	KUSBHAURA	174067	UDAIPUR	786	1021	347,140.00	242,998.00	104,142.00
6945	BALRAMPUR	REHERA BAZAAR	50909	LOKIA TAHIR KHAS	174119	LOKIA TAHIR KHAS	1509	1959	666,060.00	466,242.00	199,818.00
6946	BALRAMPUR	REHERA BAZAAR	50911	MADHAVGHAT	174139	CHAURA	555	721	245,140.00	171,598.00	73,542.00
6947	BALRAMPUR	REHERA BAZAAR	50911	MADHAVGHAT	174140	MADHAVGHAT	1476	1916	651,440.00	456,008.00	195,432.00
6948	BALRAMPUR	REHERA BAZAAR	269413	MAHUA	174092	MAHUA	1059	1375	467,500.00	327,250.00	140,250.00
6949	BALRAMPUR	REHERA BAZAAR	50914	MEERPUR	174144	MEERPUR	801	1040	353,600.00	247,520.00	106,080.00
6950	BALRAMPUR	REHERA BAZAAR	50914	MEERPUR	174149	MUNDA MAFI	684	888	301,920.00	211,344.00	90,576.00
6951	BALRAMPUR	REHERA BAZAAR	50916	NATHAIPUR KANOONGO	174114	NATHAIPUR KANOONGO	1500	1948	662,320.00	463,624.00	198,696.00
6952	BALRAMPUR	REHERA BAZAAR	50917	NATHAIPUR KUNWAR	174101	NATHAIPUR KUNWAR	1829	2375	807,500.00	565,250.00	242,250.00
6953	BALRAMPUR	REHERA BAZAAR	50918	NAVA KOLE	174076	NAVA KOLE	1399	1816	617,440.00	432,208.00	185,232.00
6954	BALRAMPUR	REHERA BAZAAR	269429	PARASHURAMPUR	174154	PARASU RAMPUR	1214	1576	535,840.00	375,088.00	160,752.00
6955	BALRAMPUR	REHERA BAZAAR	50922	PATAKERPUR	940911	PARSIYA	796	1034	351,560.00	246,092.00	105,468.00
6956	BALRAMPUR	REHERA BAZAAR	50922	PATAKERPUR	174116	PATAKERPUR	722	937	318,580.00	223,006.00	95,574.00
6957	BALRAMPUR	REHERA BAZAAR	50924	RAHMATPUR	174147	ATRAURA	871	1131	384,540.00	269,178.00	115,362.00
6958	BALRAMPUR	REHERA BAZAAR	50924	RAHMATPUR	174146	RAHMATPUR	1739	2258	767,720.00	537,404.00	230,316.00
6959	BALRAMPUR	REHERA BAZAAR	269405	RANIPUR	174126	RANIPUR	1617	2100	714,000.00	499,800.00	214,200.00
6960	BALRAMPUR	REHERA BAZAAR	50927	RANKIBADALPUR	174153	RANKIBADALPUR	1611	2092	711,280.00	497,896.00	213,384.00
6961	BALRAMPUR	REHERA BAZAAR	50928	REHRA	174070	REHRA	2169	2816	957,440.00	670,208.00	287,232.00
6962	BALRAMPUR	REHERA BAZAAR	50930	RUDHAULI BUJURG	174066	BAJAH A HRIDAYA NAGER	823	1069	363,460.00	254,422.00	109,038.00
6963	BALRAMPUR	REHERA BAZAAR	50930	RUDHAULI BUJURG	174065	RUDHAULI BUJURG	1760	2285	776,900.00	543,830.00	233,070.00
6964	BALRAMPUR	REHERA BAZAAR	272932	TENDUA BHANPUR	174122	TENDUA KHAS	1462	1898	645,320.00	451,724.00	193,596.00
6965	BALRAMPUR	REHERA BAZAAR	269419	VIJAYPUR GRINT	174090	VIJAYPUR GRINT	1337	1736	590,240.00	413,168.00	177,072.00
6966	BALRAMPUR	REHERA BAZAAR	272939	VISAMBHERPUR	174115	SUNALI	696	904	307,360.00	215,152.00	92,208.00
6967	BALRAMPUR	REHERA BAZAAR	272939	VISAMBHERPUR	174113	VISAMBHERPUR	1287	1671	568,140.00	397,698.00	170,442.00
6968	BALRAMPUR	SHRIDUTTGANJ	50940	AGAYA KHURD	173805	AGAYA KHURD	1731	2248	764,320.00	535,024.00	229,296.00
6969	BALRAMPUR	SHRIDUTTGANJ	269553	AHIRAULANAGAWA	173861	AHIRAULA NAGAWA	888	1153	392,020.00	274,414.00	117,606.00
6970	BALRAMPUR	SHRIDUTTGANJ	269553	AHIRAULANAGAWA	173862	BHEDPUR	382	496	168,640.00	118,048.00	50,592.00
6971	BALRAMPUR	SHRIDUTTGANJ	50941	AMARE BHARIA	173848	ALLIPUR BUJURG	803	1043	354,620.00	248,234.00	106,386.00
6972	BALRAMPUR	SHRIDUTTGANJ	50941	AMARE BHARIA	173849	AMARE BHARIA	1117	1450	493,000.00	345,100.00	147,900.00

SNo.	District Name	Block Name	LGD Gram Panchayat	Gram Panchayat Name	LGD Village Code	Village Name	TOT_P_2011	Projected Population 2023	Total fund	SBM fund (70 %)	CFC (30%)
1	2	3	4	5	6	7	8	9	10	11	12
6973	BALRAMPUR	SHRIDUTTGANJ	269575	BADOULIYA	173803	BADOLIA	603	783	266,220.00	186,354.00	79,866.00
6974	BALRAMPUR	SHRIDUTTGANJ	269575	BADOULIYA	173801	BERGADHI	578	750	255,000.00	178,500.00	76,500.00
6975	BALRAMPUR	SHRIDUTTGANJ	50943	BALAHA	173857	BALAHA	1105	1435	487,900.00	341,530.00	146,370.00
6976	BALRAMPUR	SHRIDUTTGANJ	50945	BARGADAWA	173868	BARGADAWA	1093	1419	482,460.00	337,722.00	144,738.00
6977	BALRAMPUR	SHRIDUTTGANJ	50946	BELAI BUJURG	173866	BELAI BUJURG	953	1237	420,580.00	294,406.00	126,174.00
6978	BALRAMPUR	SHRIDUTTGANJ	50946	BELAI BUJURG	173864	KHAPRAIL	477	619	210,460.00	147,322.00	63,138.00
6979	BALRAMPUR	SHRIDUTTGANJ	50946	BELAI BUJURG	173865	PARASPUR	689	895	304,300.00	213,010.00	91,290.00
6980	BALRAMPUR	SHRIDUTTGANJ	50947	BHITHAURI	173828	ALLI JOT	26	34	11,560.00	8,092.00	3,468.00
6981	BALRAMPUR	SHRIDUTTGANJ	50947	BHITHAURI	173827	BHITHAURI	1212	1574	535,160.00	374,612.00	160,548.00
6982	BALRAMPUR	SHRIDUTTGANJ	269502	DARI CHAURA	173841	DARI CHAURA	966	1254	426,360.00	298,452.00	127,908.00
6983	BALRAMPUR	SHRIDUTTGANJ	269502	DARI CHAURA	173843	JEETNAGER	704	914	310,760.00	217,532.00	93,228.00
6984	BALRAMPUR	SHRIDUTTGANJ	50951	DEORIA MUBARAKPUR	173797	DEORIA MUBARAKPUR	1502	1950	663,000.00	464,100.00	198,900.00
6985	BALRAMPUR	SHRIDUTTGANJ	50952	DHAMAU LI	173798	DHAMAU LI	1374	1784	606,560.00	424,592.00	181,968.00
6986	BALRAMPUR	SHRIDUTTGANJ	50952	DHAMAU LI	173799	JWALA PURWA	526	683	232,220.00	162,554.00	69,666.00
6987	BALRAMPUR	SHRIDUTTGANJ	269515	ITAI MAIDA	173814	ITAI MAIDA	1696	2202	748,680.00	524,076.00	224,604.00
6988	BALRAMPUR	SHRIDUTTGANJ	269561	JAGDEVA	173856	JAGDEVA	1264	1641	557,940.00	390,558.00	167,382.00
6989	BALRAMPUR	SHRIDUTTGANJ	50959	JIGNA	173809	JIGNA	1210	1571	534,140.00	373,898.00	160,242.00
6990	BALRAMPUR	SHRIDUTTGANJ	50959	JIGNA	173802	TENDUI	738	958	325,720.00	228,004.00	97,716.00
6991	BALRAMPUR	SHRIDUTTGANJ	269542	KALINZERGRINT	173890	KALINAGER GRIANT	1167	1515	515,100.00	360,570.00	154,530.00
6992	BALRAMPUR	SHRIDUTTGANJ	269547	KALOOBANKAT	173891	KALOO BANKAT	1217	1580	537,200.00	376,040.00	161,160.00
6993	BALRAMPUR	SHRIDUTTGANJ	269509	KAYAMJOT	173839	KAYAMJOT	660	857	291,380.00	203,966.00	87,414.00
6994	BALRAMPUR	SHRIDUTTGANJ	269509	KAYAMJOT	173838	MASTIJOT	586	761	258,740.00	181,118.00	77,622.00
6995	BALRAMPUR	SHRIDUTTGANJ	50961	KERAV GARH	173830	KERAV GARH	1525	1980	673,200.00	471,240.00	201,960.00
6996	BALRAMPUR	SHRIDUTTGANJ	50962	KHAMERIA ALAHADAT	173832	BHAGAJOT	484	628	213,520.00	149,464.00	64,056.00
6997	BALRAMPUR	SHRIDUTTGANJ	50962	KHAMERIA ALAHADAT	173831	KHAMERIA	1137	1476	501,840.00	351,288.00	150,552.00
6998	BALRAMPUR	SHRIDUTTGANJ	50963	KHARDAURI	173817	GULVARIA MAFEE	863	1121	381,140.00	266,798.00	114,342.00
6999	BALRAMPUR	SHRIDUTTGANJ	50963	KHARDAURI	173818	KHARDAURI	1499	1946	661,640.00	463,148.00	198,492.00
7000	BALRAMPUR	SHRIDUTTGANJ	50966	LAKHAMA	173845	LAKHAMA	1592	2067	702,780.00	491,946.00	210,834.00
7001	BALRAMPUR	SHRIDUTTGANJ	50966	LAKHAMA	173844	MAJHARI DOOLHA	589	765	260,100.00	182,070.00	78,030.00
7002	BALRAMPUR	SHRIDUTTGANJ	50968	MAHUA DHAR	173889	MAHUA DHAR	1261	1637	556,580.00	389,606.00	166,974.00
7003	BALRAMPUR	SHRIDUTTGANJ	50969	MAHUA IBRAHIM	173815	MAHUA IBRAHIM	1647	2138	726,920.00	508,844.00	218,076.00
7004	BALRAMPUR	SHRIDUTTGANJ	50970	MAJHARI VACHHIL	173829	LARAM	305	396	134,640.00	94,248.00	40,392.00
7005	BALRAMPUR	SHRIDUTTGANJ	50970	MAJHARI VACHHIL	173826	MAJHARI VACHHIL	1403	1822	619,480.00	433,636.00	185,844.00
7006	BALRAMPUR	SHRIDUTTGANJ	269593	MANIARIA	173825	MANARIA	1318	1711	581,740.00	407,218.00	174,522.00
7007	BALRAMPUR	SHRIDUTTGANJ	50971	MEHMOOD NAGER	173854	IMILIA RAJJAK	829	1076	365,840.00	256,088.00	109,752.00
7008	BALRAMPUR	SHRIDUTTGANJ	50971	MEHMOOD NAGER	173853	MEHMOOD NAGER	1069	1388	471,920.00	330,344.00	141,576.00
7009	BALRAMPUR	SHRIDUTTGANJ	269498	NAND MOHARA	173850	NAND MOHARA	766	995	338,300.00	236,810.00	101,490.00
7010	BALRAMPUR	SHRIDUTTGANJ	269498	NAND MOHARA	173851	VAJIDPUR	729	947	321,980.00	225,386.00	96,594.00
7011	BALRAMPUR	SHRIDUTTGANJ	269529	NIRANJANPUR	173867	NIRANJANPUR	991	1287	437,580.00	306,306.00	131,274.00
7012	BALRAMPUR	SHRIDUTTGANJ	50974	PACHAUTHA	173834	PACHAUTHA	1477	1918	652,120.00	456,484.00	195,636.00
7013	BALRAMPUR	SHRIDUTTGANJ	269588	PADARI RAIKWAR	173810	DHORI NAGAR	210	273	92,820.00	64,974.00	27,846.00
7014	BALRAMPUR	SHRIDUTTGANJ	269588	PADARI RAIKWAR	173811	DUTT NAGER	484	628	213,520.00	149,464.00	64,056.00

SNo.	District Name	Block Name	LGD Gram Panchayat	Gram Panchayat Name	LGD Village Code	Village Name	TOT_P_2011	Projected Population 2023	Total fund	SBM fund (70 %)	CFC (30%)
1	2	3	4	5	6	7	8	9	10	11	12
7015	BALRAMPUR	SHRIDUTTGANJ	269588	PADARI RAIKWAR	173812	PADARI RAIKWAR	1045	1357	461,380.00	322,966.00	138,414.00
7016	BALRAMPUR	SHRIDUTTGANJ	50975	PADARI RAMNATH	173852	PADARI RAMNATH	1163	1510	513,400.00	359,380.00	154,020.00
7017	BALRAMPUR	SHRIDUTTGANJ	269538	PURAINA KANOONGO	173870	PURAINA KANOONGO	1233	1601	544,340.00	381,038.00	163,302.00
7018	BALRAMPUR	SHRIDUTTGANJ	269569	RASOOLPUR	173873	RASOOLPUR SOOR	1529	1985	674,900.00	472,430.00	202,470.00
7019	BALRAMPUR	SHRIDUTTGANJ	50987	TAKHTARWA	173858	TAKHTARWA	1825	2370	805,800.00	564,060.00	241,740.00
7020	BALRAMPUR	SHRIDUTTGANJ	50988	TRIGUNAYAKPUR	173883	TRIGUNAYAKPUR	1448	1880	639,200.00	447,440.00	191,760.00
7021	BALRAMPUR	SHRIDUTTGANJ	269583	TRILOKPUR	173881	GODAHNA	661	858	291,720.00	204,204.00	87,516.00
7022	BALRAMPUR	SHRIDUTTGANJ	269583	TRILOKPUR	173882	TIRLOKPUR	761	988	335,920.00	235,144.00	100,776.00
7023	BALRAMPUR	TULSIPUR	268200	AMRAHAWA	173457	AMRAHAWA	1415	1837	624,580.00	437,206.00	187,374.00
7024	BALRAMPUR	TULSIPUR	267473	AURAHYA	173491	AURAHYA	1018	1322	449,480.00	314,636.00	134,844.00
7025	BALRAMPUR	TULSIPUR	268215	BADGAU	173465	BARGAU	1677	2177	740,180.00	518,126.00	222,054.00
7026	BALRAMPUR	TULSIPUR	50994	BALI KHURD	173440	BALI KHURD	1376	1787	607,580.00	425,306.00	182,274.00
7027	BALRAMPUR	TULSIPUR	50995	BANKATWA KALA	173445	BHANKATWA KALA	1809	2349	798,660.00	559,062.00	239,598.00
7028	BALRAMPUR	TULSIPUR	271937	BARGADHI	173485	BARGADHI	1454	1888	641,920.00	449,344.00	192,576.00
7029	BALRAMPUR	TULSIPUR	267370	BELI KALA	173444	BELI KALA	1270	1649	560,660.00	392,462.00	168,198.00
7030	BALRAMPUR	TULSIPUR	267548	BHABHRI	173420	BHABRI	1444	1875	637,500.00	446,250.00	191,250.00
7031	BALRAMPUR	TULSIPUR	267363	BHAGWAANPURRATANPUR	173438	BHAGWANPUR	1094	1420	482,800.00	337,960.00	144,840.00
7032	BALRAMPUR	TULSIPUR	267359	DEONAGAR	173433	DEONAGAR	1331	1728	587,520.00	411,264.00	176,256.00
7033	BALRAMPUR	TULSIPUR	267577	DUNDRA	173423	DUNDRA	1298	1685	572,900.00	401,030.00	171,870.00
7034	BALRAMPUR	TULSIPUR	51012	GANWARIA TULSIPUR (DEHAT)	173796	GANWARIA TULSIPUR (DEHAT)	3258	4230	1,438,200.00	1,006,740.00	431,460.00
7035	BALRAMPUR	TULSIPUR	51013	GARHWA	173430	GARHWA	1337	1736	590,240.00	413,168.00	177,072.00
7036	BALRAMPUR	TULSIPUR	267565	KOHDaura	173421	KOHDaura	1115	1448	492,320.00	344,624.00	147,696.00
7037	BALRAMPUR	TULSIPUR	267536	LAALPURLAIBUDDI	173475	LALPUR LAIBUDDI	1601	2079	706,860.00	494,802.00	212,058.00
7038	BALRAMPUR	TULSIPUR	51033	MAHADEIYA	173497	MAHADEIYA	1509	1959	666,060.00	466,242.00	199,818.00
7039	BALRAMPUR	TULSIPUR	51033	MAHADEIYA	173498	RAMPUR	916	1189	404,260.00	282,982.00	121,278.00
7040	BALRAMPUR	TULSIPUR	51034	MAHADEO GOSAI	173492	MAHADEO GOSAI	1520	1974	671,160.00	469,812.00	201,348.00
7041	BALRAMPUR	TULSIPUR	51036	MAHADEO JUMUNI	173431	MAHADEO JUMUNI	1693	2198	747,320.00	523,124.00	224,196.00
7042	BALRAMPUR	TULSIPUR	51041	MUDA DIH	173499	MUDA DIH	1684	2187	743,580.00	520,506.00	223,074.00
7043	BALRAMPUR	TULSIPUR	51053	PARSIAGAURI	173478	PARSIAGAURI	1626	2111	717,740.00	502,418.00	215,322.00
7044	BALRAMPUR	TULSIPUR	51054	PATOHA KOTE	173489	PATOHA KOTE	1203	1562	531,080.00	371,756.00	159,324.00
7045	BALRAMPUR	TULSIPUR	267437	PURANPUR	173410	PURANPUR	1406	1826	620,840.00	434,588.00	186,252.00
7046	BALRAMPUR	TULSIPUR	267445	PUREYCHHITAN	173483	PUREY CHEETAN	980	1272	432,480.00	302,736.00	129,744.00
7047	BALRAMPUR	TULSIPUR	267460	ROOPNAGAR	173484	ROOP NAGER	1284	1667	566,780.00	396,746.00	170,034.00
7048	BALRAMPUR	TULSIPUR	51064	SAKHI RET	173486	SAKHI RET	1717	2229	757,860.00	530,502.00	227,358.00
7049	BALRAMPUR	TULSIPUR	51075	THAKURAPUR	173458	SADHAUPUR	608	789	268,260.00	187,782.00	80,478.00
7050	BALRAMPUR	TULSIPUR	51075	THAKURAPUR	173459	THAKURAPUR	1490	1935	657,900.00	460,530.00	197,370.00
7051	BALRAMPUR	TULSIPUR	51076	VIJAYDIH	173480	VIJAYDIH	1634	2122	721,480.00	505,036.00	216,444.00
7052	BALRAMPUR	UTRAULA	51077	ALLAH NAGER	173916	ALLAH NAGER	1092	1418	482,120.00	337,484.00	144,636.00
7053	BALRAMPUR	UTRAULA	51077	ALLAH NAGER	173917	BAGAHIA	50	65	22,100.00	15,470.00	6,630.00
7054	BALRAMPUR	UTRAULA	51077	ALLAH NAGER	173918	FAGUIA	485	630	214,200.00	149,940.00	64,260.00
7055	BALRAMPUR	UTRAULA	51077	ALLAH NAGER	173911	JANUKI	319	414	140,760.00	98,532.00	42,228.00
7056	BALRAMPUR	UTRAULA	51077	ALLAH NAGER	173913	TILHER	286	371	126,140.00	88,298.00	37,842.00

SNo.	District Name	Block Name	LGD Gram Panchayat	Gram Panchayat Name	LGD Village Code	Village Name	TOT_P_2011	Projected Population 2023	Total fund	SBM fund (70 %)	CFC (30%)
1	2	3	4	5	6	7	8	9	10	11	12
7057	BALRAMPUR	UTRAULA	51078	AMWA DEORIA	173939	AMWA DEORIA	1812	2353	800,020.00	560,014.00	240,006.00
7058	BALRAMPUR	UTRAULA	51079	BAARAM	173908	BARAM	1580	2051	697,340.00	488,138.00	209,202.00
7059	BALRAMPUR	UTRAULA	51079	BAARAM	173907	KOHNIA	688	893	303,620.00	212,534.00	91,086.00
7060	BALRAMPUR	UTRAULA	51079	BAARAM	173912	TETARPUR	551	715	243,100.00	170,170.00	72,930.00
7061	BALRAMPUR	UTRAULA	51080	BABHNI BUZURG	173951	AHIRAULA	258	335	113,900.00	79,730.00	34,170.00
7062	BALRAMPUR	UTRAULA	51080	BABHNI BUZURG	173949	BABHNI BUZURG	1254	1628	553,520.00	387,464.00	166,056.00
7063	BALRAMPUR	UTRAULA	51080	BABHNI BUZURG	173950	VIJAURA MAFI	228	296	100,640.00	70,448.00	30,192.00
7064	BALRAMPUR	UTRAULA	51082	BADALPUR CHAUKHARIA	173972	BADALPUR CHAUKHARIA	1157	1502	510,680.00	357,476.00	153,204.00
7065	BALRAMPUR	UTRAULA	51082	BADALPUR CHAUKHARIA	173975	DILAWALPUR	662	860	292,400.00	204,680.00	87,720.00
7066	BALRAMPUR	UTRAULA	51082	BADALPUR CHAUKHARIA	173974	JANUKA GOOJER	437	567	192,780.00	134,946.00	57,834.00
7067	BALRAMPUR	UTRAULA	51084	BANKATWA	173965	BANKATWA	772	1002	340,680.00	238,476.00	102,204.00
7068	BALRAMPUR	UTRAULA	51084	BANKATWA	173966	FAQIRAPUR	586	761	258,740.00	181,118.00	77,622.00
7069	BALRAMPUR	UTRAULA	51084	BANKATWA	173967	MAHAUWA MADHAU	262	340	115,600.00	80,920.00	34,680.00
7070	BALRAMPUR	UTRAULA	51085	BARAHYA PAKRI	173962	BARAHYA PAKRI	1054	1369	465,460.00	325,822.00	139,638.00
7071	BALRAMPUR	UTRAULA	51085	BARAHYA PAKRI	173961	GOGATHAR	612	795	270,300.00	189,210.00	81,090.00
7072	BALRAMPUR	UTRAULA	51087	BARAYAL	173897	BARAYAL	744	966	328,440.00	229,908.00	98,532.00
7073	BALRAMPUR	UTRAULA	51087	BARAYAL	173898	RAJAPUR MAFI	778	1010	343,400.00	240,380.00	103,020.00
7074	BALRAMPUR	UTRAULA	51091	BILERIA	173991	BILERIA	1311	1702	578,680.00	405,076.00	173,604.00
7075	BALRAMPUR	UTRAULA	51092	CHITI	173954	CHITI	1436	1865	634,100.00	443,870.00	190,230.00
7076	BALRAMPUR	UTRAULA	51094	DEORIA MAINAHA	173952	DEORIA MAINAHA	1629	2115	719,100.00	503,370.00	215,730.00
7077	BALRAMPUR	UTRAULA	51095	FATTEPUR	173909	FATTEPUR	1584	2057	699,380.00	489,566.00	209,814.00
7078	BALRAMPUR	UTRAULA	51096	GANVERIA BUJURG	173990	GANVERIA BUJURG	1787	2320	788,800.00	552,160.00	236,640.00
7079	BALRAMPUR	UTRAULA	51097	GARIB NAGAR	173969	GARIB NAGAR	1555	2019	686,460.00	480,522.00	205,938.00
7080	BALRAMPUR	UTRAULA	51098	HARI KISHNA	173932	HARI KISHNA	1138	1478	502,520.00	351,764.00	150,756.00
7081	BALRAMPUR	UTRAULA	51098	HARI KISHNA	173937	MANSOORJOT	378	491	166,940.00	116,858.00	50,082.00
7082	BALRAMPUR	UTRAULA	51099	IMILIA BANGHUSARA	173963	BETHUIA	552	717	243,780.00	170,646.00	73,134.00
7083	BALRAMPUR	UTRAULA	51099	IMILIA BANGHUSARA	173968	IMILIA BANGHUSARA	1104	1433	487,220.00	341,054.00	146,166.00
7084	BALRAMPUR	UTRAULA	269489	JOGIA KARAIYA	173982	GANVERIA KHURD	538	699	237,660.00	166,362.00	71,298.00
7085	BALRAMPUR	UTRAULA	269489	JOGIA KARAIYA	173980	JOGIA KARAIYA	544	706	240,040.00	168,028.00	72,012.00
7086	BALRAMPUR	UTRAULA	51101	JOGIVEER	173940	JOGIVEER	1260	1636	556,240.00	389,368.00	166,872.00
7087	BALRAMPUR	UTRAULA	51102	KATARA	173894	KATARA	1466	1903	647,020.00	452,914.00	194,106.00
7088	BALRAMPUR	UTRAULA	51102	KATARA	173893	PIPRA EKDANGA	950	1233	419,220.00	293,454.00	125,766.00
7089	BALRAMPUR	UTRAULA	51103	LALGANJ	173943	LALGANJ	1753	2276	773,840.00	541,688.00	232,152.00
7090	BALRAMPUR	UTRAULA	51105	MAHILA	174004	MAHILA	1744	2264	769,760.00	538,832.00	230,928.00
7091	BALRAMPUR	UTRAULA	51108	MAJHAUA KAND	173957	KOOPA DEWAR	692	898	305,320.00	213,724.00	91,596.00
7092	BALRAMPUR	UTRAULA	51108	MAJHAUA KAND	173956	MAJHAUA KAND	821	1066	362,440.00	253,708.00	108,732.00
7093	BALRAMPUR	UTRAULA	51109	MAJHOWA KURTHUA	173964	KURTHUIE	152	197	66,980.00	46,886.00	20,094.00
7094	BALRAMPUR	UTRAULA	51109	MAJHOWA KURTHUA	173973	MAJHOWA KURTHUA	1352	1755	596,700.00	417,690.00	179,010.00
7095	BALRAMPUR	UTRAULA	273344	MATEIRIA KERMA	173926	MATEIRIA KERMA	1611	2092	711,280.00	497,896.00	213,384.00
7096	BALRAMPUR	UTRAULA	51114	MILAULI BAGHA JOT	173925	GILAULI BAGHA JOT	1435	1863	633,420.00	443,394.00	190,026.00
7097	BALRAMPUR	UTRAULA	51114	MILAULI BAGHA JOT	173921	KILAULI	570	740	251,600.00	176,120.00	75,480.00
7098	BALRAMPUR	UTRAULA	51115	MOHAN JOT	173922	KEOTALI	332	431	146,540.00	102,578.00	43,962.00

SNo.	District Name	Block Name	LGD Gram Panchayat	Gram Panchayat Name	LGD Village Code	Village Name	TOT_P_2011	Projected Population 2023	Total fund	SBM fund (70 %)	CFC (30%)
1	2	3	4	5	6	7	8	9	10	11	12
7099	BALRAMPUR	UTRAULA	51115	MOHAN JOT	173924	MOHAN JOT	1566	2033	691,220.00	483,854.00	207,366.00
7100	BALRAMPUR	UTRAULA	273345	PALAPUR	173923	PALAPUR	1685	2188	743,920.00	520,744.00	223,176.00
7101	BALRAMPUR	UTRAULA	51118	PANAWAPUR	173901	PANAWAPUR	1155	1500	510,000.00	357,000.00	153,000.00
7102	BALRAMPUR	UTRAULA	51118	PANAWAPUR	173903	RAMAWAPUR KHURD	377	489	166,260.00	116,382.00	49,878.00
7103	BALRAMPUR	UTRAULA	51120	PERARIA	173935	MIRZAPUR	590	766	260,440.00	182,308.00	78,132.00
7104	BALRAMPUR	UTRAULA	51120	PERARIA	173936	PERARIA	1817	2359	802,060.00	561,442.00	240,618.00
7105	BALRAMPUR	UTRAULA	269474	PURAINIYAJAAT	173938	PURAINIA JAT	1197	1554	528,360.00	369,852.00	158,508.00
7106	BALRAMPUR	UTRAULA	51122	RAIGAAWAN	173902	RAIGAI	627	814	276,760.00	193,732.00	83,028.00
7107	BALRAMPUR	UTRAULA	51122	RAIGAAWAN	173905	RAIGAON	1059	1375	467,500.00	327,250.00	140,250.00
7108	BALRAMPUR	UTRAULA	51124	RAMPUR MURAR	173983	KANDSAR	533	692	235,280.00	164,696.00	70,584.00
7109	BALRAMPUR	UTRAULA	51124	RAMPUR MURAR	173981	RAMPUR MURAR	922	1197	406,980.00	284,886.00	122,094.00
7110	BALRAMPUR	UTRAULA	51125	REHARA MAAFI	173953	REHRA	1716	2228	757,520.00	530,264.00	227,256.00
7111	BALRAMPUR	UTRAULA	51127	RUSTAM NAGAR	173910	RUSTAM NAGAR	1398	1815	617,100.00	431,970.00	185,130.00
7112	BALRAMPUR	UTRAULA	51128	SAKARA ITAI ADAM	173987	BEDAULA	853	1108	376,720.00	263,704.00	113,016.00
7113	BALRAMPUR	UTRAULA	51128	SAKARA ITAI ADAM	173988	SAKARA ITAI ADAM	1120	1454	494,360.00	346,052.00	148,308.00
7114	BALRAMPUR	UTRAULA	51129	SAKDARIA	173997	SAKDARIA	1451	1884	640,560.00	448,392.00	192,168.00
7115	BALRAMPUR	UTRAULA	51130	SEKUIYA KASBA	173942	JUBEDPUR	1003	1302	442,680.00	309,876.00	132,804.00
7116	BALRAMPUR	UTRAULA	51130	SEKUIYA KASBA	173941	SEKUIYA KASBA	1654	2148	730,320.00	511,224.00	219,096.00
7117	BALRAMPUR	UTRAULA	269478	SIKARAMAFI	173948	BHURKUNDA	793	1030	350,200.00	245,140.00	105,060.00
7118	BALRAMPUR	UTRAULA	269478	SIKARAMAFI	173946	SIKARAMAFI	809	1050	357,000.00	249,900.00	107,100.00
7119	BALRAMPUR	UTRAULA	51132	TENDUA TAKIA	173900	SAKARA PATHAK	260	338	114,920.00	80,444.00	34,476.00
7120	BALRAMPUR	UTRAULA	51132	TENDUA TAKIA	173915	TENDUA TAKIA	1007	1307	444,380.00	311,066.00	133,314.00
7121	BALRAMPUR	UTRAULA	51132	TENDUA TAKIA	173914	TIKUIA	306	397	134,980.00	94,486.00	40,494.00
7122	BALRAMPUR	UTRAULA	51133	TERAHWA AHEMA	173960	BASTI	478	621	211,140.00	147,798.00	63,342.00
7123	BALRAMPUR	UTRAULA	51133	TERAHWA AHEMA	173958	GOKULA MAFEE	563	731	248,540.00	173,978.00	74,562.00
7124	BALRAMPUR	UTRAULA	51133	TERAHWA AHEMA	173959	TERAHWA AHEMA	658	854	290,360.00	203,252.00	87,108.00
7125	BALRAMPUR	UTRAULA	51134	TILKHI BARAYA	173931	NAGARIA	687	892	303,280.00	212,296.00	90,984.00
7126	BALRAMPUR	UTRAULA	51134	TILKHI BARAYA	173930	TILKHI BARAYA	809	1050	357,000.00	249,900.00	107,100.00
7127	BALRAMPUR	UTRAULA	51135	UPRAHULA	173892	ALLIPUR KHURD	253	328	111,520.00	78,064.00	33,456.00
7128	BALRAMPUR	UTRAULA	51135	UPRAHULA	173895	KHAJUHA	302	392	133,280.00	93,296.00	39,984.00
7129	BALRAMPUR	UTRAULA	51135	UPRAHULA	173896	RASOOLPUR CHAND	497	645	219,300.00	153,510.00	65,790.00
7130	BALRAMPUR	UTRAULA	51135	UPRAHULA	173899	UPRAHULA	860	1117	379,780.00	265,846.00	113,934.00
7131	BALRAMPUR	BALRAMPUR	173390	Ronwari	50556	Ronwari	3653	4743	1,612,620.00	1,128,834.00	483,786.00
7132	BALRAMPUR	SHRIDUTTGANJ	269600	Galibpur	173821	Galibpur	1248	1620	550,800.00	385,560.00	165,240.00
7133	BALRAMPUR	SHRIDUTTGANJ	269524	Vitharia paraspur	173806	Vitharia paraspur	1249	1622	551,480.00	386,036.00	165,444.00
7134	BALRAMPUR	REHRA BAZAR	50903	Kirtapur	941956	Pranpur	865	1123	381,820.00	267,274.00	114,546.00
7135	BALRAMPUR	TULSIPUR	51037	Maharajganj	173469	Maharajganj	6864	8912	6,282,960.00	4,398,072.00	1,884,888.00
7136	BALRAMPUR	TULSIPUR	51059	Ramwapur	173510	Ramwapur	3707	4813	1,636,420.00	1,145,494.00	490,926.00
7137	BALRAMPUR	TULSIPUR	51031	Laukahawa	173508	Laukahwa Madar Bux	3424	4446	1,511,640.00	1,058,148.00	453,492.00
7138	BALRAMPUR	GAINDAS BUJURG	50596	Nagawa	174013	Chheetjot	670	870	295,800.00	207,060.00	88,740.00
7139	BANDA	BABERU	51143	ANOUSA	155044	ANOUSA	1371	1780	605,200.00	423,640.00	181,560.00
7140	BANDA	BABERU	51143	ANOUSA	155046	KALANHUA	235	305	103,700.00	72,590.00	31,110.00

SNo.	District Name	Block Name	LGD Gram Panchayat	Gram Panchayat Name	LGD Village Code	Village Name	TOT_P_2011	Projected Population 2023	Total fund	SBM fund (70 %)	CFC (30%)
1	2	3	4	5	6	7	8	9	10	11	12
7141	BANDA	BABERU	51144	ANVAN	155022	ANVAN	1816	2358	801,720.00	561,204.00	240,516.00
7142	BANDA	BABERU	267371	ARTHARA	155020	ARTHARA	1099	1427	485,180.00	339,626.00	145,554.00
7143	BANDA	BABERU	51152	BAGHELA	154996	BAGHELA	1658	2153	732,020.00	512,414.00	219,606.00
7144	BANDA	BABERU	267217	BAN BAROULEE	155001	BAN BAROULEE	1250	1623	551,820.00	386,274.00	165,546.00
7145	BANDA	BABERU	51153	BAROULEE AZAM	155068	BAROULEE AZAM	1698	2205	749,700.00	524,790.00	224,910.00
7146	BANDA	BABERU	267403	BHADVARI	155029	BHADVARI	1333	1731	588,540.00	411,978.00	176,562.00
7147	BANDA	BABERU	51157	GHAN SAUL	155060	GHAN SAUL	890	1156	393,040.00	275,128.00	117,912.00
7148	BANDA	BABERU	51157	GHAN SAUL	155061	JANVARA	932	1210	411,400.00	287,980.00	123,420.00
7149	BANDA	BABERU	51161	KALANA	155009	KALANA	1337	1736	590,240.00	413,168.00	177,072.00
7150	BANDA	BABERU	51161	KALANA	155011	KUMEDHA	903	1172	398,480.00	278,936.00	119,544.00
7151	BANDA	BABERU	51162	KARAHULEE MAPHI	155010	KARAHULEE MAPHI	1467	1905	647,700.00	453,390.00	194,310.00
7152	BANDA	BABERU	51163	KAYAL	155026	KAYAL	1755	2279	774,860.00	542,402.00	232,458.00
7153	BANDA	BABERU	51166	MAJHILA	155014	MAJHILA	1675	2175	739,500.00	517,650.00	221,850.00
7154	BANDA	BABERU	51167	MANTHA	155003	MANTHA	1171	1520	516,800.00	361,760.00	155,040.00
7155	BANDA	BABERU	51172	NELATHU	155069	NELATHU	1598	2075	705,500.00	493,850.00	211,650.00
7156	BANDA	BABERU	51176	PARA BANNU BEGAM	155016	BAMHAROLA	875	1136	386,240.00	270,368.00	115,872.00
7157	BANDA	BABERU	51176	PARA BANNU BEGAM	155017	PARA BANNU BEGAM	646	839	285,260.00	199,682.00	85,578.00
7158	BANDA	BABERU	51183	RAGOULEE	155048	BAGHANDA	573	744	252,960.00	177,072.00	75,888.00
7159	BANDA	BABERU	51183	RAGOULEE	155047	MADUVA	52	68	23,120.00	16,184.00	6,936.00
7160	BANDA	BABERU	51183	RAGOULEE	155049	RAGOULEE	1469	1907	648,380.00	453,866.00	194,514.00
7161	BANDA	BABERU	51186	SAMSUDDEENPUR	154998	SAMSUDDEENPUR	1032	1340	455,600.00	318,920.00	136,680.00
7162	BANDA	BABERU	51186	SAMSUDDEENPUR	154999	SHAHPUR	547	710	241,400.00	168,980.00	72,420.00
7163	BANDA	BABERU	51188	SANTAR	155024	SANTAR	1447	1879	638,860.00	447,202.00	191,658.00
7164	BANDA	BABERU	51191	THARTHUWA	155032	GUROULEE SUKLA	387	502	170,680.00	119,476.00	51,204.00
7165	BANDA	BABERU	51191	THARTHUWA	155031	THARTHUWA	837	1087	369,580.00	258,706.00	110,874.00
7166	BANDA	BABERU	267390	UMAREE	155034	UMAREE	1083	1406	478,040.00	334,628.00	143,412.00
7167	BANDA	BADOKHAR KHURD	51196	ARBAI	154937	ARBAI	1904	2472	840,480.00	588,336.00	252,144.00
7168	BANDA	BADOKHAR KHURD	51197	BANDHA PURWA	154980	BANDHA PURWA	1481	1923	653,820.00	457,674.00	196,146.00
7169	BANDA	BADOKHAR KHURD	51198	BARGAHANI	154922	BARGAHANI	1800	2337	794,580.00	556,206.00	238,374.00
7170	BANDA	BADOKHAR KHURD	51202	BHAWANI PURWA	154957	BHAWANI PURWA	1306	1696	576,640.00	403,648.00	172,992.00
7171	BANDA	BADOKHAR KHURD	51202	BHAWANI PURWA	154951	LADAKA PURWA	2293	2977	1,012,180.00	708,526.00	303,654.00
7172	BANDA	BADOKHAR KHURD	268005	BISANDA KHURD	154954	BISANDA KHURD	667	866	294,440.00	206,108.00	88,332.00
7173	BANDA	BADOKHAR KHURD	268005	BISANDA KHURD	154955	MATHANA KHERA	601	780	265,200.00	185,640.00	79,560.00
7174	BANDA	BADOKHAR KHURD	51206	CHAKCHATGAN	154913	CHAKCHATGAN	1364	1771	602,140.00	421,498.00	180,642.00
7175	BANDA	BADOKHAR KHURD	51206	CHAKCHATGAN	154911	CHATGAN	817	1061	360,740.00	252,518.00	108,222.00
7176	BANDA	BADOKHAR KHURD	51207	CHAMRAHA	154973	CHAMRAHA	1106	1436	488,240.00	341,768.00	146,472.00
7177	BANDA	BADOKHAR KHURD	51207	CHAMRAHA	154971	JAKHAURA	773	1004	341,360.00	238,952.00	102,408.00
7178	BANDA	BADOKHAR KHURD	51209	CHHEHARAO	154910	CHHEHARAO	1331	1728	587,520.00	411,264.00	176,256.00
7179	BANDA	BADOKHAR KHURD	51210	CHILLI	154939	CHILLI	1179	1531	520,540.00	364,378.00	156,162.00
7180	BANDA	BADOKHAR KHURD	267847	DOHA	154932	DOHA	1033	1341	455,940.00	319,158.00	136,782.00
7181	BANDA	BADOKHAR KHURD	51213	ETAWAN	154975	ETAWAN	832	1080	367,200.00	257,040.00	110,160.00
7182	BANDA	BADOKHAR KHURD	51213	ETAWAN	154974	LOHARA	647	840	285,600.00	199,920.00	85,680.00

SNo.	District Name	Block Name	LGD Gram Panchayat	Gram Panchayat Name	LGD Village Code	Village Name	TOT_P_2011	Projected Population 2023	Total fund	SBM fund (70 %)	CFC (30%)
1	2	3	4	5	6	7	8	9	10	11	12
7183	BANDA	BADOKHAR KHURD	51214	FATPURWA	154926	BADEHA	507	658	223,720.00	156,604.00	67,116.00
7184	BANDA	BADOKHAR KHURD	51214	FATPURWA	154927	FATPURWA	1200	1558	529,720.00	370,804.00	158,916.00
7185	BANDA	BADOKHAR KHURD	51214	FATPURWA	154924	KAMNAUDI	546	709	241,060.00	168,742.00	72,318.00
7186	BANDA	BADOKHAR KHURD	267849	JAMUNIPUR	154929	JAMUNIPUR	2152	2794	949,960.00	664,972.00	284,988.00
7187	BANDA	BADOKHAR KHURD	267863	KARACHHA	154976	KARACHHA	1167	1515	515,100.00	360,570.00	154,530.00
7188	BANDA	BADOKHAR KHURD	51228	KUL KUMHARI	154943	KUL KUMHARI	1847	2398	815,320.00	570,724.00	244,596.00
7189	BANDA	BADOKHAR KHURD	51229	KURAU LI	154945	BAKCHHA	520	675	229,500.00	160,650.00	68,850.00
7190	BANDA	BADOKHAR KHURD	51229	KURAU LI	154944	KURAU LI	1339	1739	591,260.00	413,882.00	177,378.00
7191	BANDA	BADOKHAR KHURD	51235	MAUDAHA	154934	MAUDAHA	1528	1984	674,560.00	472,192.00	202,368.00
7192	BANDA	BADOKHAR KHURD	51239	PACHULLA	154912	PACHULLA	1218	1581	537,540.00	376,278.00	161,262.00
7193	BANDA	BADOKHAR KHURD	51242	PATHARI	154908	PATHARI	1825	2370	805,800.00	564,060.00	241,740.00
7194	BANDA	BADOKHAR KHURD	267858	PIPRI(MATAUNDH)	154914	PIPRI(MATAUNDH)	1162	1509	513,060.00	359,142.00	153,918.00
7195	BANDA	BADOKHAR KHURD	267854	REWNA	154949	REWNA	1218	1581	537,540.00	376,278.00	161,262.00
7196	BANDA	BADOKHAR KHURD	51243	SAIMARA	154925	SAIMARA	1281	1663	565,420.00	395,794.00	169,626.00
7197	BANDA	BADOKHAR KHURD	51246	UJREHTA	154962	SURAU LI	353	458	155,720.00	109,004.00	46,716.00
7198	BANDA	BADOKHAR KHURD	51246	UJREHTA	154960	UJREHTA	865	1123	381,820.00	267,274.00	114,546.00
7199	BANDA	BISANDA	51253	BELDAN	155163	BELDAN	1060	1376	467,840.00	327,488.00	140,352.00
7200	BANDA	BISANDA	51253	BELDAN	155161	KAUHAARA	996	1293	439,620.00	307,734.00	131,886.00
7201	BANDA	BISANDA	267843	BERI BIRHAND	155227	BERI BIRHAND	1234	1602	544,680.00	381,276.00	163,404.00
7202	BANDA	BISANDA	51289	BIL GAVAN	155172	BIL GAVAN	601	780	265,200.00	185,640.00	79,560.00
7203	BANDA	BISANDA	51289	BIL GAVAN	155171	PALHARI SANI	1011	1313	446,420.00	312,494.00	133,926.00
7204	BANDA	BISANDA	51259	CHANDRAYAL	155216	CHANDRAYAL	1434	1862	633,080.00	443,156.00	189,924.00
7205	BANDA	BISANDA	51262	DAFTARA	155151	DAFTARA	1048	1361	462,740.00	323,918.00	138,822.00
7206	BANDA	BISANDA	51266	GHOORI	155213	GHOORI	1825	2370	805,800.00	564,060.00	241,740.00
7207	BANDA	BISANDA	51270	KONEE	155153	KONEE	1306	1696	576,640.00	403,648.00	172,992.00
7208	BANDA	BISANDA	51271	KORRA KHURD	155156	KORRA KHURD	1107	1437	488,580.00	342,006.00	146,574.00
7209	BANDA	BISANDA	51271	KORRA KHURD	155157	SHAYA	364	473	160,820.00	112,574.00	48,246.00
7210	BANDA	BISANDA	51275	KUSAMA	155220	KHATAURA	943	1224	416,160.00	291,312.00	124,848.00
7211	BANDA	BISANDA	51275	KUSAMA	155219	KUSAMA	1890	2454	834,360.00	584,052.00	250,308.00
7212	BANDA	BISANDA	51276	LAMEHTA	155235	LAMEHTA	1762	2288	777,920.00	544,544.00	233,376.00
7213	BANDA	BISANDA	267414	UMREHANDA	155210	UMREHANDA	1224	1589	540,260.00	378,182.00	162,078.00
7214	BANDA	JASPURA	51294	ADARI	154799	ADARI	1667	2164	735,760.00	515,032.00	220,728.00
7215	BANDA	JASPURA	51294	ADARI	941381	PACHKAURI	824	1070	363,800.00	254,660.00	109,140.00
7216	BANDA	JASPURA	51295	AMARA	154816	AMARA	5362	6962	4,908,210.00	3,435,747.00	1,472,463.00
7217	BANDA	JASPURA	51297	BAREHTA	941332	BAREHTA	2865	3720	1,264,800.00	885,360.00	379,440.00
7218	BANDA	JASPURA	51298	CHANDWARA	941337	CHANDWARA	3475	4512	1,534,080.00	1,073,856.00	460,224.00
7219	BANDA	JASPURA	272061	GADOLA	941343	GADOLA	1183	1536	522,240.00	365,568.00	156,672.00
7220	BANDA	JASPURA	51303	GAURI KHURD	941326	AMCHANLI	347	451	153,340.00	107,338.00	46,002.00
7221	BANDA	JASPURA	51303	GAURI KHURD	941350	GAURI KHURD	862	1119	380,460.00	266,322.00	114,138.00
7222	BANDA	JASPURA	51309	KHAPTIHA KHURD	941360	KHAPTIHA KHURD	1732	2249	764,660.00	535,262.00	229,398.00
7223	BANDA	JASPURA	51310	LASADA	941334	BASDHARI	439	570	193,800.00	135,660.00	58,140.00
7224	BANDA	JASPURA	51310	LASADA	941366	LASADA	1509	1959	666,060.00	466,242.00	199,818.00

SNo.	District Name	Block Name	LGD Gram Panchayat	Gram Panchayat Name	LGD Village Code	Village Name	TOT_P_2011	Projected Population 2023	Total fund	SBM fund (70 %)	CFC (30%)
1	2	3	4	5	6	7	8	9	10	11	12
7225	BANDA	JASPURA	51311	MADAULI KALAN	941370	MADAULI KALAN	1266	1644	558,960.00	391,272.00	167,688.00
7226	BANDA	JASPURA	51312	MAHABARA	941375	MAHABARA	1578	2049	696,660.00	487,662.00	208,998.00
7227	BANDA	JASPURA	51314	NARAULI	154787	NARAULI	1716	2228	757,520.00	530,264.00	227,256.00
7228	BANDA	JASPURA	51314	NARAULI	154785	SONAMAU	658	854	290,360.00	203,252.00	87,108.00
7229	BANDA	JASPURA	51315	NARAYARH	941335	BUDHEDA	631	819	278,460.00	194,922.00	83,538.00
7230	BANDA	JASPURA	51315	NARAYARH	941369	MAWAI GHAT	403	523	177,820.00	124,474.00	53,346.00
7231	BANDA	JASPURA	51315	NARAYARH	941377	NARAYARH	1530	1987	675,580.00	472,906.00	202,674.00
7232	BANDA	JASPURA	51316	NARJITA	154815	BAHUNDARI	925	1201	408,340.00	285,838.00	122,502.00
7233	BANDA	JASPURA	51316	NARJITA	154811	NARJITA	1069	1388	471,920.00	330,344.00	141,576.00
7234	BANDA	JASPURA	51316	NARJITA	154813	SIKUWA	241	313	106,420.00	74,494.00	31,926.00
7235	BANDA	JASPURA	51317	PADERI	154796	MARJHA	1458	1893	643,620.00	450,534.00	193,086.00
7236	BANDA	JASPURA	51317	PADERI	154797	PADERI	1347	1749	594,660.00	416,262.00	178,398.00
7237	BANDA	JASPURA	51318	PADOHARA	941384	PADOHARA	2554	3316	1,127,440.00	789,208.00	338,232.00
7238	BANDA	JASPURA	51319	PIPARODAR	154795	PIPARODAR	1022	1327	451,180.00	315,826.00	135,354.00
7239	BANDA	JASPURA	51319	PIPARODAR	154795	SHEKHUPUR	1022	1327	451,180.00	315,826.00	135,354.00
7240	BANDA	JASPURA	51321	SABADA	941391	SABADA	5599	7270	5,125,350.00	3,587,745.00	1,537,605.00
7241	BANDA	JASPURA	267891	TANGAMAU	154784	TANGAMAU	1214	1576	535,840.00	375,088.00	160,752.00
7242	BANDA	KAMASIN	51330	BACHHAUNDHA SANEE	155136	BACHHAUNDHA SANEE	905	1175	399,500.00	279,650.00	119,850.00
7243	BANDA	KAMASIN	51330	BACHHAUNDHA SANEE	155132	LODHAURA KHURD	452	587	199,580.00	139,706.00	59,874.00
7244	BANDA	KAMASIN	51332	BENA MAU	155085	BENA MAU	1768	2296	780,640.00	546,448.00	234,192.00
7245	BANDA	KAMASIN	267845	BHADAON	155140	BHADAON	1558	2023	687,820.00	481,474.00	206,346.00
7246	BANDA	KAMASIN	51333	BHANTEE	155109	BHANTEE	1206	1566	532,440.00	372,708.00	159,732.00
7247	BANDA	KAMASIN	51333	BHANTEE	155111	SONAHULEE	387	502	170,680.00	119,476.00	51,204.00
7248	BANDA	KAMASIN	51336	BUDHOULEE	155110	BUDHOULEE	1450	1883	640,220.00	448,154.00	192,066.00
7249	BANDA	KAMASIN	267844	DATAURA	155117	DATAURA	1147	1489	506,260.00	354,382.00	151,878.00
7250	BANDA	KAMASIN	51342	ETARA BADHOUNEE	155095	ETARA BADHOUNEE	1719	2232	758,880.00	531,216.00	227,664.00
7251	BANDA	KAMASIN	51344	JORAURPUR	155093	GHOSAD	470	610	207,400.00	145,180.00	62,220.00
7252	BANDA	KAMASIN	51344	JORAURPUR	155088	JORAURPUR	1259	1635	555,900.00	389,130.00	166,770.00
7253	BANDA	KAMASIN	51348	KHATAN	155079	KATHAR	1073	1393	473,620.00	331,534.00	142,086.00
7254	BANDA	KAMASIN	51348	KHATAN	155080	KHATAN	1026	1332	452,880.00	317,016.00	135,864.00
7255	BANDA	KAMASIN	51349	KHEDA	155078	BARAULI KHERA	158	205	69,700.00	48,790.00	20,910.00
7256	BANDA	KAMASIN	51349	KHEDA	155077	KHEDA	1881	2442	830,280.00	581,196.00	249,084.00
7257	BANDA	KAMASIN	51351	KUCHOULI	155094	KUCHOULI	705	915	311,100.00	217,770.00	93,330.00
7258	BANDA	KAMASIN	51354	LAKHEEPUR	155137	KOLAURA	178	231	78,540.00	54,978.00	23,562.00
7259	BANDA	KAMASIN	51354	LAKHEEPUR	155134	LAKHEEPUR	668	867	294,780.00	206,346.00	88,434.00
7260	BANDA	KAMASIN	51357	MATEHANA	155072	MATEHANA	1634	2122	721,480.00	505,036.00	216,444.00
7261	BANDA	KAMASIN	51359	MAVAI	155143	DIGHAURA	833	1082	367,880.00	257,516.00	110,364.00
7262	BANDA	KAMASIN	51359	MAVAI	155141	MAVAI	1301	1689	574,260.00	401,982.00	172,278.00
7263	BANDA	KAMASIN	51360	MUDVARA	155073	MUDVARA	1601	2079	706,860.00	494,802.00	212,058.00
7264	BANDA	KAMASIN	51364	PALEE	155115	PALEE	1864	2420	822,800.00	575,960.00	246,840.00
7265	BANDA	KAMASIN	268065	SAYOHAT	155097	SAYOHAT	1580	2051	697,340.00	488,138.00	209,202.00
7266	BANDA	KAMASIN	51370	SIKAREE LAKHANPUR	155101	BANKAT	347	451	153,340.00	107,338.00	46,002.00

SNo.	District Name	Block Name	LGD Gram Panchayat	Gram Panchayat Name	LGD Village Code	Village Name	TOT_P_2011	Projected Population 2023	Total fund	SBM fund (70 %)	CFC (30%)
1	2	3	4	5	6	7	8	9	10	11	12
7267	BANDA	KAMASIN	51370	SIKAREE LAKHANPUR	155102	SIKAREE LAKHANPUR	1150	1493	507,620.00	355,334.00	152,286.00
7268	BANDA	KAMASIN	51371	SONAHULA	155113	GUROULEE SAPHAE	686	891	302,940.00	212,058.00	90,882.00
7269	BANDA	KAMASIN	51371	SONAHULA	155112	SONAHULA	605	786	267,240.00	187,068.00	80,172.00
7270	BANDA	MAHUVA	51375	ADHARORI	155197	ADHARORI	1736	2254	766,360.00	536,452.00	229,908.00
7271	BANDA	MAHUVA	51375	ADHARORI	155203	CHAK TAKULI	508	660	224,400.00	157,080.00	67,320.00
7272	BANDA	MAHUVA	51376	AILA	155307	AILA	1263	1640	557,600.00	390,320.00	167,280.00
7273	BANDA	MAHUVA	51376	AILA	155306	MOONGUS	513	666	226,440.00	158,508.00	67,932.00
7274	BANDA	MAHUVA	51376	AILA	155305	SARIPUR	65	84	28,560.00	19,992.00	8,568.00
7275	BANDA	MAHUVA	51378	ANATHUWA	155208	BUDHAULI	1450	1883	640,220.00	448,154.00	192,066.00
7276	BANDA	MAHUVA	51381	BADEHA SEODHA	155348	AMRITPUR KHERWA	571	741	251,940.00	176,358.00	75,582.00
7277	BANDA	MAHUVA	51381	BADEHA SEODHA	155350	BADEHA SEODHA	1022	1327	451,180.00	315,826.00	135,354.00
7278	BANDA	MAHUVA	51383	BANDAY	155356	BANDE	1514	1966	668,440.00	467,908.00	200,532.00
7279	BANDA	MAHUVA	51387	BARSANDA KHURD	155187	BARSANDA BUZURG	1265	1642	558,280.00	390,796.00	167,484.00
7280	BANDA	MAHUVA	51387	BARSANDA KHURD	155185	BARSANDA KHURD	1137	1476	501,840.00	351,288.00	150,552.00
7281	BANDA	MAHUVA	267915	BHASROUND	155283	BHASROUND	584	758	257,720.00	180,404.00	77,316.00
7282	BANDA	MAHUVA	267915	BHASROUND	155282	GOVINDPUR	575	747	253,980.00	177,786.00	76,194.00
7283	BANDA	MAHUVA	0	BHAWAI	155369	BHAWAI	1457	1892	643,280.00	450,296.00	192,984.00
7284	BANDA	MAHUVA	0	BHAWAI	155368	SARAI ZADID	1346	1748	594,320.00	416,024.00	178,296.00
7285	BANDA	MAHUVA	0	BHAWAI	155371	SIDHALLA	209	271	92,140.00	64,498.00	27,642.00
7286	BANDA	MAHUVA	268048	BHIGAHNA	155180	BIGAHNA	1053	1367	464,780.00	325,346.00	139,434.00
7287	BANDA	MAHUVA	51392	DURAI MAFI	155182	DURAI MAFI	1206	1566	532,440.00	372,708.00	159,732.00
7288	BANDA	MAHUVA	51392	DURAI MAFI	155183	TAKULI	727	944	320,960.00	224,672.00	96,288.00
7289	BANDA	MAHUVA	51393	DURGAPUR	155304	DURGAPUR	1516	1968	669,120.00	468,384.00	200,736.00
7290	BANDA	MAHUVA	51394	GHURAUNDA	155176	BAHORAN PURWA	910	1182	401,880.00	281,316.00	120,564.00
7291	BANDA	MAHUVA	51394	GHURAUNDA	155174	GHURAUNDA	1068	1387	471,580.00	330,106.00	141,474.00
7292	BANDA	MAHUVA	51400	HUSENPUR KALAN	155322	HUSENPUR KALAN	1868	2425	824,500.00	577,150.00	247,350.00
7293	BANDA	MAHUVA	51400	HUSENPUR KALAN	155320	HUSENPUR KHURD	1340	1740	591,600.00	414,120.00	177,480.00
7294	BANDA	MAHUVA	51401	ITARA KHURD	155191	DONGARI	611	793	269,620.00	188,734.00	80,886.00
7295	BANDA	MAHUVA	51401	ITARA KHURD	155194	ITARA KHURD	1316	1709	581,060.00	406,742.00	174,318.00
7296	BANDA	MAHUVA	51402	JAKHNI	155186	JAKHNI	1621	2105	715,700.00	500,990.00	214,710.00
7297	BANDA	MAHUVA	51403	JAMREHI	155177	JAMREHI	1822	2366	804,440.00	563,108.00	241,332.00
7298	BANDA	MAHUVA	268712	KALHARA	155362	KALHARA	1354	1758	597,720.00	418,404.00	179,316.00
7299	BANDA	MAHUVA	51406	KAZIPUR GIRWAN	155328	KAZIPUR GIRWAN	1376	1787	607,580.00	425,306.00	182,274.00
7300	BANDA	MAHUVA	51406	KAZIPUR GIRWAN	155325	MARADPUR	514	667	226,780.00	158,746.00	68,034.00
7301	BANDA	MAHUVA	51408	KHANPUR	155333	KHANPUR	1465	1902	646,680.00	452,676.00	194,004.00
7302	BANDA	MAHUVA	51409	KHARAUNCH	155373	KHARAUNCH	1488	1932	656,880.00	459,816.00	197,064.00
7303	BANDA	MAHUVA	51411	KOLAWAL RAIPUR	155335	BARIYARI	239	310	105,400.00	73,780.00	31,620.00
7304	BANDA	MAHUVA	51411	KOLAWAL RAIPUR	155334	KOLAWAL RAIPUR	799	1037	352,580.00	246,806.00	105,774.00
7305	BANDA	MAHUVA	51411	KOLAWAL RAIPUR	155336	MANPUR KHURD	287	373	126,820.00	88,774.00	38,046.00
7306	BANDA	MAHUVA	51412	MADHOPUR	155284	MADHOPUR	1379	1791	608,940.00	426,258.00	182,682.00
7307	BANDA	MAHUVA	51418	MAU GIRWAN	155337	MAU GIRWAN	1267	1645	559,300.00	391,510.00	167,790.00
7308	BANDA	MAHUVA	51419	MOTIYARI	155375	RAMPUR MURDI	310	403	137,020.00	95,914.00	41,106.00

SNo.	District Name	Block Name	LGD Gram Panchayat	Gram Panchayat Name	LGD Village Code	Village Name	TOT_P_2011	Projected Population 2023	Total fund	SBM fund (70 %)	CFC (30%)
1	2	3	4	5	6	7	8	9	10	11	12
7309	BANDA	MAHUVA	51420	MUNGAURA	155377	MUNGAURA	1788	2322	789,480.00	552,636.00	236,844.00
7310	BANDA	MAHUVA	51423	NAI	155181	NAI	1757	2281	775,540.00	542,878.00	232,662.00
7311	BANDA	MAHUVA	51424	NANDNA	155199	NANDNA	1200	1558	529,720.00	370,804.00	158,916.00
7312	BANDA	MAHUVA	51429	PAHARPUR	155351	PAHARPUR	1661	2157	733,380.00	513,366.00	220,014.00
7313	BANDA	MAHUVA	51431	PATAURA	155292	BAL KHERA	473	614	208,760.00	146,132.00	62,628.00
7314	BANDA	MAHUVA	51431	PATAURA	155301	GAIDI MAFI	388	504	171,360.00	119,952.00	51,408.00
7315	BANDA	MAHUVA	51431	PATAURA	155300	PATAURA	1036	1345	457,300.00	320,110.00	137,190.00
7316	BANDA	MAHUVA	268741	PAUNDARA	155357	PAUNDARA	1045	1357	461,380.00	322,966.00	138,414.00
7317	BANDA	MAHUVA	51432	PITHAURABAD	155314	KHOHI	775	1006	342,040.00	239,428.00	102,612.00
7318	BANDA	MAHUVA	51432	PITHAURABAD	155312	PITHAURABAD	1563	2029	689,860.00	482,902.00	206,958.00
7319	BANDA	MAHUVA	51434	RAHUSAT	155204	RAHUSAT	1145	1487	505,580.00	353,906.00	151,674.00
7320	BANDA	MAHUVA	51434	RAHUSAT	155206	TENDUHI	924	1200	408,000.00	285,600.00	122,400.00
7321	BANDA	MAHUVA	51435	RIGA	155346	DUBARI	551	715	243,100.00	170,170.00	72,930.00
7322	BANDA	MAHUVA	51435	RIGA	155347	RIGA	775	1006	342,040.00	239,428.00	102,612.00
7323	BANDA	MAHUVA	51438	SARSWAHA	155297	AJITPUR	153	199	67,660.00	47,362.00	20,298.00
7324	BANDA	MAHUVA	51438	SARSWAHA	155296	GADHI CHANDPUR	761	988	335,920.00	235,144.00	100,776.00
7325	BANDA	MAHUVA	51438	SARSWAHA	155302	SARSWAHA	820	1065	362,100.00	253,470.00	108,630.00
7326	BANDA	MAHUVA	267909	SEMARIA MIRDAHA	155198	SEMARIA MIRDAHA	1300	1688	573,920.00	401,744.00	172,176.00
7327	BANDA	MAHUVA	51440	TARKHARI	155352	TARKHARI	1716	2228	757,520.00	530,264.00	227,256.00
7328	BANDA	MAHUVA	51441	TERA GIRWAN	155299	KHADIHA	208	270	91,800.00	64,260.00	27,540.00
7329	BANDA	MAHUVA	51441	TERA GIRWAN	155298	TERA GIRWAN	1464	1901	646,340.00	452,438.00	193,902.00
7330	BANDA	NARAINI	266815	BANAI	155261	BANAI	635	824	280,160.00	196,112.00	84,048.00
7331	BANDA	NARAINI	51447	BARACHHA	941294	BARACHHA	3391	4403	1,497,020.00	1,047,914.00	449,106.00
7332	BANDA	NARAINI	267017	BARAICHHA	155448	BARAICHHA	1109	1440	489,600.00	342,720.00	146,880.00
7333	BANDA	NARAINI	51448	BARCHHA DODIYA	155281	BARCHHA DODIYA	1718	2231	758,540.00	530,978.00	227,562.00
7334	BANDA	NARAINI	51451	BARSANDA MANPUR	155384	BARSANDA MANPUR	1467	1905	647,700.00	453,390.00	194,310.00
7335	BANDA	NARAINI	51451	BARSANDA MANPUR	155389	SHAHPUR	1225	1591	540,940.00	378,658.00	162,282.00
7336	BANDA	NARAINI	51452	BARUA KALINJAR	155395	BARUA KALINJAR	1555	2019	686,460.00	480,522.00	205,938.00
7337	BANDA	NARAINI	51452	BARUA KALINJAR	155394	BULAKIPUR	172	223	75,820.00	53,074.00	22,746.00
7338	BANDA	NARAINI	268031	BASREHI	155244	BASREHI	1381	1793	609,620.00	426,734.00	182,886.00
7339	BANDA	NARAINI	51454	BIRAUNA	155413	BIRAUNA	852	1106	376,040.00	263,228.00	112,812.00
7340	BANDA	NARAINI	51454	BIRAUNA	155421	PANCHAMPUR (B)	304	395	134,300.00	94,010.00	40,290.00
7341	BANDA	NARAINI	51454	BIRAUNA	155415	SEDHAURA	458	595	202,300.00	141,610.00	60,690.00
7342	BANDA	NARAINI	51456	CHANDPURA	155449	CHANDPURA	829	1076	365,840.00	256,088.00	109,752.00
7343	BANDA	NARAINI	51456	CHANDPURA	155446	MAHURCHHA	806	1047	355,980.00	249,186.00	106,794.00
7344	BANDA	NARAINI	266877	DIVALI	155402	DIVALI	1235	1604	545,360.00	381,752.00	163,608.00
7345	BANDA	NARAINI	266990	GAJPATIPUR KHURD	155266	GAJPATIPUR KALAN	491	638	216,920.00	151,844.00	65,076.00
7346	BANDA	NARAINI	266990	GAJPATIPUR KHURD	155265	GAJPATIPUR KHURD	732	950	323,000.00	226,100.00	96,900.00
7347	BANDA	NARAINI	51462	GOPARA	155444	GOPARA	1811	2351	799,340.00	559,538.00	239,802.00
7348	BANDA	NARAINI	51463	GORE MAU KALAN	155430	BAGAHA	18	23	7,820.00	5,474.00	2,346.00
7349	BANDA	NARAINI	51463	GORE MAU KALAN	155432	GORE MAU KALAN	838	1088	369,920.00	258,944.00	110,976.00
7350	BANDA	NARAINI	51463	GORE MAU KALAN	155431	GORE MAU KHURD	15	19	6,460.00	4,522.00	1,938.00

SNo.	District Name	Block Name	LGD Gram Panchayat	Gram Panchayat Name	LGD Village Code	Village Name	TOT_P_2011	Projected Population 2023	Total fund	SBM fund (70 %)	CFC (30%)
1	2	3	4	5	6	7	8	9	10	11	12
7351	BANDA	NARAINI	51463	GORE MAU KALAN	155432	KHUMARIYA	838	1088	369,920.00	258,944.00	110,976.00
7352	BANDA	NARAINI	51469	KANAYA	155437	KANAYA	746	969	329,460.00	230,622.00	98,838.00
7353	BANDA	NARAINI	51473	KHERIYA	155271	KANDOHARA	417	541	183,940.00	128,758.00	55,182.00
7354	BANDA	NARAINI	51473	KHERIYA	155422	KHERIYA	154	200	68,000.00	47,600.00	20,400.00
7355	BANDA	NARAINI	51473	KHERIYA	155269	PALPUR	35	45	15,300.00	10,710.00	4,590.00
7356	BANDA	NARAINI	51477	LUDHOURA	155250	AINCHWARA	868	1127	383,180.00	268,226.00	114,954.00
7357	BANDA	NARAINI	51477	LUDHOURA	155251	LUDHOURA	1835	2383	810,220.00	567,154.00	243,066.00
7358	BANDA	NARAINI	51481	MUDI	155425	DAHURI	115	149	50,660.00	35,462.00	15,198.00
7359	BANDA	NARAINI	51481	MUDI	155426	DALHWA	134	174	59,160.00	41,412.00	17,748.00
7360	BANDA	NARAINI	51481	MUDI	155423	KAHALA	556	722	245,480.00	171,836.00	73,644.00
7361	BANDA	NARAINI	51481	MUDI	155424	KHANDEORA	462	600	204,000.00	142,800.00	61,200.00
7362	BANDA	NARAINI	51481	MUDI	155427	MUDI	1057	1372	466,480.00	326,536.00	139,944.00
7363	BANDA	NARAINI	51483	NAGWARA	155247	NAGWARA	1357	1762	599,080.00	419,356.00	179,724.00
7364	BANDA	NARAINI	51487	NEDHUWA	155447	NEDHUWA	1235	1604	545,360.00	381,752.00	163,608.00
7365	BANDA	NARAINI	51490	PALHAREI	941322	PALHAREI	3307	4294	1,459,960.00	1,021,972.00	437,988.00
7366	BANDA	NARAINI	51491	PANCHAMPUR B	155440	GADHA KHURD	336	436	148,240.00	103,768.00	44,472.00
7367	BANDA	NARAINI	51491	PANCHAMPUR B	155439	PANCHAMPUR(GIRWAN)	1672	2171	738,140.00	516,698.00	221,442.00
7368	BANDA	NARAINI	0	PARAMAI	155399	PARAMAI	1821	2364	803,760.00	562,632.00	241,128.00
7369	BANDA	NARAINI	51493	PATHARA	155403	PATHARA	1917	2489	846,260.00	592,382.00	253,878.00
7370	BANDA	NARAINI	51494	PIPARA	155450	PIPARA	956	1241	421,940.00	295,358.00	126,582.00
7371	BANDA	NARAINI	51494	PIPARA	155445	RAN KHERA	801	1040	353,600.00	247,520.00	106,080.00
7372	BANDA	NARAINI	51496	PIYAR	155405	BADHAIYAN	502	652	221,680.00	155,176.00	66,504.00
7373	BANDA	NARAINI	51496	PIYAR	155406	PIYAR	1869	2427	825,180.00	577,626.00	247,554.00
7374	BANDA	NARAINI	51500	PURAINIYA	155452	BADAUSA SANI	687	892	303,280.00	212,296.00	90,984.00
7375	BANDA	NARAINI	51500	PURAINIYA	155454	HARIPUR	25	32	10,880.00	7,616.00	3,264.00
7376	BANDA	NARAINI	51500	PURAINIYA	155455	PURAINIYA	1912	2483	844,220.00	590,954.00	253,266.00
7377	BANDA	NARAINI	51501	RAGAULI BHATPURA	155438	RAGAULI BHATPURA	1734	2251	765,340.00	535,738.00	229,602.00
7378	BANDA	NARAINI	51502	RAM NAGAR NISF	155466	RAM NAGAR NISF	997	1295	440,300.00	308,210.00	132,090.00
7379	BANDA	NARAINI	51503	RANIPUR	155451	LAHAURA	338	439	149,260.00	104,482.00	44,778.00
7380	BANDA	NARAINI	51503	RANIPUR	155453	RANIPUR	873	1134	385,560.00	269,892.00	115,668.00
7381	BANDA	NARAINI	51503	RANIPUR	155456	SAUNTAKALINGER	915	1188	403,920.00	282,744.00	121,176.00
7382	BANDA	NARAINI	51504	RAXI	155416	MASNI	932	1210	411,400.00	287,980.00	123,420.00
7383	BANDA	NARAINI	51504	RAXI	155420	RAXI	1143	1484	504,560.00	353,192.00	151,368.00
7384	BANDA	NARAINI	51505	REHUNCHI	155441	REHUNCHI	1392	1807	614,380.00	430,066.00	184,314.00
7385	BANDA	NARAINI	51507	SANGRAMPUR	155278	BAMBURA	65	84	28,560.00	19,992.00	8,568.00
7386	BANDA	NARAINI	51507	SANGRAMPUR	155277	BIRAMPUR	337	438	148,920.00	104,244.00	44,676.00
7387	BANDA	NARAINI	51507	SANGRAMPUR	155276	CHHANTUPUR KALAN	117	152	51,680.00	36,176.00	15,504.00
7388	BANDA	NARAINI	51507	SANGRAMPUR	155273	SANGRAMPUR	1141	1481	503,540.00	352,478.00	151,062.00
7389	BANDA	NARAINI	51508	SEMARIYA KUSHAL	155243	SEMARIYA KUSHAL	1858	2412	820,080.00	574,056.00	246,024.00
7390	BANDA	NARAINI	51509	SHAH PATAN	155390	SHAH PATAN	1872	2431	826,540.00	578,578.00	247,962.00
7391	BANDA	NARAINI	51510	SINGHAUTI	155398	SINGHAUTI	1620	2103	715,020.00	500,514.00	214,506.00
7392	BANDA	NARAINI	51512	TARSUMA	155259	TARSUMA	1668	2166	736,440.00	515,508.00	220,932.00

SNo.	District Name	Block Name	LGD Gram Panchayat	Gram Panchayat Name	LGD Village Code	Village Name	TOT_P_2011	Projected Population 2023	Total fund	SBM fund (70 %)	CFC (30%)
1	2	3	4	5	6	7	8	9	10	11	12
7393	BANDA	NARAINI	51516	UDAIPUR	155255	UDAIPUR	1881	2442	830,280.00	581,196.00	249,084.00
7394	BANDA	TINDWARI	51519	AMLOR	941328	AMLOR	3738	4853	1,650,020.00	1,155,014.00	495,006.00
7395	BANDA	TINDWARI	51520	ARSAUNDA	154891	ARSAUNDA	725	941	319,940.00	223,958.00	95,982.00
7396	BANDA	TINDWARI	51520	ARSAUNDA	154890	BAHINGA	1184	1537	522,580.00	365,806.00	156,774.00
7397	BANDA	TINDWARI	51520	ARSAUNDA	154888	SAHINGA	861	1118	380,120.00	266,084.00	114,036.00
7398	BANDA	TINDWARI	51522	BAMBIYA	154854	BAMBIYA	1493	1939	659,260.00	461,482.00	197,778.00
7399	BANDA	TINDWARI	51522	BAMBIYA	154855	BHADAULI	430	558	189,720.00	132,804.00	56,916.00
7400	BANDA	TINDWARI	51523	BARETHI KALAN	154853	BARETHI KALAN	1430	1857	631,380.00	441,966.00	189,414.00
7401	BANDA	TINDWARI	267886	BHUJAULI	154906	BHUJAULI	1207	1567	532,780.00	372,946.00	159,834.00
7402	BANDA	TINDWARI	51527	BICHHAWAHI	154860	BICHHAWAHI	1619	2102	714,680.00	500,276.00	214,404.00
7403	BANDA	TINDWARI	51528	CHHAPAR	154871	CHHAPAR	1766	2293	779,620.00	545,734.00	233,886.00
7404	BANDA	TINDWARI	51529	CHHIRAHUTA	154859	CHHIRAHUTA	1735	2253	766,020.00	536,214.00	229,806.00
7405	BANDA	TINDWARI	51530	CHILLA	941339	CHILLA	5159	6698	4,722,090.00	3,305,463.00	1,416,627.00
7406	BANDA	TINDWARI	51532	DIGHWAT	941342	DIGHWAT	4949	6426	4,530,330.00	3,171,231.00	1,359,099.00
7407	BANDA	TINDWARI	267872	DOHATARA	154839	DOHATARA	951	1235	419,900.00	293,930.00	125,970.00
7408	BANDA	TINDWARI	51533	GAJANI	154869	GAJANI	1459	1894	643,960.00	450,772.00	193,188.00
7409	BANDA	TINDWARI	51534	GARAUTI	154905	GARAUTI	1318	1711	581,740.00	407,218.00	174,522.00
7410	BANDA	TINDWARI	51536	GOKHRAHI	941317	GOKHRAHI	4326	5617	3,959,985.00	2,771,989.50	1,187,995.50
7411	BANDA	TINDWARI	268201	JAMUWA	154882	JAMUWA	629	817	277,780.00	194,446.00	83,334.00
7412	BANDA	TINDWARI	268201	JAMUWA	154883	MARAKA	439	570	193,800.00	135,660.00	58,140.00
7413	BANDA	TINDWARI	51538	JASAIPUR	154873	JASAIPUR	1784	2316	787,440.00	551,208.00	236,232.00
7414	BANDA	TINDWARI	51538	JASAIPUR	154875	KALYANPUR	382	496	168,640.00	118,048.00	50,592.00
7415	BANDA	TINDWARI	51540	KHAIREI	941355	KHAIREI	2037	2645	899,300.00	629,510.00	269,790.00
7416	BANDA	TINDWARI	51541	KHAPTIHA KALAN	941358	KHAPTIHA KALAN	10809	14034	9,893,970.00	6,925,779.00	2,968,191.00
7417	BANDA	TINDWARI	51542	KHAUNDA	154844	DATARAULI	968	1257	427,380.00	299,166.00	128,214.00
7418	BANDA	TINDWARI	51542	KHAUNDA	154846	JARIYA	579	752	255,680.00	178,976.00	76,704.00
7419	BANDA	TINDWARI	51542	KHAUNDA	154845	KHAUNDA	1442	1872	636,480.00	445,536.00	190,944.00
7420	BANDA	TINDWARI	267878	KUKUWA KHAS	154827	KUKUWA KHAS	1117	1450	493,000.00	345,100.00	147,900.00
7421	BANDA	TINDWARI	51543	LAUMAR	941368	LAUMAR	3452	4482	1,523,880.00	1,066,716.00	457,164.00
7422	BANDA	TINDWARI	51544	LOHARI	154878	LOHARI	1642	2132	724,880.00	507,416.00	217,464.00
7423	BANDA	TINDWARI	51545	MACHA	154849	MACHA	1555	2019	686,460.00	480,522.00	205,938.00
7424	BANDA	TINDWARI	267868	MATA	154872	MATA	1343	1744	592,960.00	415,072.00	177,888.00
7425	BANDA	TINDWARI	51547	MIRGAHANI	154899	BYONJA	551	715	243,100.00	170,170.00	72,930.00
7426	BANDA	TINDWARI	51547	MIRGAHANI	154898	MIRGAHANI	1592	2067	702,780.00	491,946.00	210,834.00
7427	BANDA	TINDWARI	51549	NARI	941379	NARI	3744	4861	1,652,740.00	1,156,918.00	495,822.00
7428	BANDA	TINDWARI	51551	PADARATHPUR	154840	BHAWANIPUR	869	1128	383,520.00	268,464.00	115,056.00
7429	BANDA	TINDWARI	51551	PADARATHPUR	154841	PADARATHPUR	1797	2333	793,220.00	555,254.00	237,966.00
7430	BANDA	TINDWARI	51552	PAILANI	941385	PAILANI	6960	9037	6,371,085.00	4,459,759.50	1,911,325.50
7431	BANDA	TINDWARI	51558	RAHUTA	941389	RAHUTA	1780	2311	785,740.00	550,018.00	235,722.00
7432	BANDA	TINDWARI	51559	SADI MADANPUR	941394	SADI MADANPUR	7757	10072	7,100,760.00	4,970,532.00	2,130,228.00
7433	BANDA	TINDWARI	51562	SINDHAULI	154856	SINDHAULI	1287	1671	568,140.00	397,698.00	170,442.00
7434	BANDA	TINDWARI	51563	SINGHPUR	154881	SINGHPUR	1745	2266	770,440.00	539,308.00	231,132.00

SNo.	District Name	Block Name	LGD Gram Panchayat	Gram Panchayat Name	LGD Village Code	Village Name	TOT_P_2011	Projected Population 2023	Total fund	SBM fund (70 %)	CFC (30%)
1	2	3	4	5	6	7	8	9	10	11	12
7435	BANDA	TINDWARI	51563	SINGHPUR	154880	TOLIYA	419	544	184,960.00	129,472.00	55,488.00
7436	BANDA	TINDWARI	51564	TARA	941400	TARA	1473	1913	650,420.00	455,294.00	195,126.00
7437	BANDA	TINDWARI	51566	WASILPUR	154903	WASILPUR	1927	2502	850,680.00	595,476.00	255,204.00
7438	BANDA	TINDWARI	51539	JAUHARPUR	154842	GAURA	137	178	60,520.00	42,364.00	18,156.00
7439	BANDA	JASPURA	51323	SINDHANKALA	154803	SINDHAN KHURD	969	1258	427,720.00	299,404.00	128,316.00
7440	BANDA	JASPURA	51295	AMARA	154817	MADAULI KHURD	469	609	207,060.00	144,942.00	62,118.00
7441	BANDA	MAHUA	242057	SHIVHAD	155195	SHIVHAD	1353	1757	597,380.00	418,166.00	179,214.00
7442	BANDA	NARAINI	51469	KANAYA	155436	RAMPUR	290	377	128,180.00	89,726.00	38,454.00
7443	BANDA	TINDWARI	267872	DOHATARA	154836	KHAJURI	125	162	55,080.00	38,556.00	16,524.00
7444	BARABANKI	BANI KODAR	268222	ASHRAFPUR	165279	ASHRAFPUR	1439	1868	635,120.00	444,584.00	190,536.00
7445	BARABANKI	BANI KODAR	268091	BAJPUR	165210	BAJPUR	737	957	325,380.00	227,766.00	97,614.00
7446	BARABANKI	BANI KODAR	268091	BAJPUR	165211	POINI	517	671	228,140.00	159,698.00	68,442.00
7447	BARABANKI	BANI KODAR	268072	BHENDUVA BRAHMANAN	165199	BHENDUVA BRAHMANAN	1359	1765	600,100.00	420,070.00	180,030.00
7448	BARABANKI	BANI KODAR	51577	BHENDUWA BAHRAILA	165200	BHENDWA BAHRELA	1425	1850	629,000.00	440,300.00	188,700.00
7449	BARABANKI	BANI KODAR	51577	BHENDUWA BAHRAILA	165201	VAJIUDDINPUR	820	1065	362,100.00	253,470.00	108,630.00
7450	BARABANKI	BANI KODAR	51578	BHIKHARPUR	165227	CHAKRAMPUR	211	274	93,160.00	65,212.00	27,948.00
7451	BARABANKI	BANI KODAR	51572	BUDEHARI NARAYANPUR	165194	MUDEHRI	1030	1337	454,580.00	318,206.00	136,374.00
7452	BARABANKI	BANI KODAR	51572	BUDEHARI NARAYANPUR	165193	NARAYANPUR	881	1144	388,960.00	272,272.00	116,688.00
7453	BARABANKI	BANI KODAR	51584	DHANOULI MISRAN	165246	DHANOULI MISRAN	1325	1720	584,800.00	409,360.00	175,440.00
7454	BARABANKI	BANI KODAR	51584	DHANOULI MISRAN	165245	OHARPUR	978	1270	431,800.00	302,260.00	129,540.00
7455	BARABANKI	BANI KODAR	268057	DHARUPUR	165262	DHARUPUR	968	1257	427,380.00	299,166.00	128,214.00
7456	BARABANKI	BANI KODAR	268057	DHARUPUR	165263	MAJHGAVAN	475	617	209,780.00	146,846.00	62,934.00
7457	BARABANKI	BANI KODAR	51586	DHUNAUULI THAKURAN	165215	DHUNAUULI THAKURAN	1248	1620	550,800.00	385,560.00	165,240.00
7458	BARABANKI	BANI KODAR	51586	DHUNAUULI THAKURAN	165214	TEMA	481	625	212,500.00	148,750.00	63,750.00
7459	BARABANKI	BANI KODAR	268040	DULHADEPUR	165191	DULHADEPUR	1364	1771	602,140.00	421,498.00	180,642.00
7460	BARABANKI	BANI KODAR	51589	DULLAPUR	165258	BHAUSINGH PUR	613	796	270,640.00	189,448.00	81,192.00
7461	BARABANKI	BANI KODAR	51589	DULLAPUR	165257	DULLAPUR	1092	1418	482,120.00	337,484.00	144,636.00
7462	BARABANKI	BANI KODAR	51589	DULLAPUR	165256	SOHANSA	515	669	227,460.00	159,222.00	68,238.00
7463	BARABANKI	BANI KODAR	268033	GAIRIYA	165251	GAIRIYA	1192	1548	526,320.00	368,424.00	157,896.00
7464	BARABANKI	BANI KODAR	268014	GUNAUULI	165216	GUNAUULI	1164	1511	513,740.00	359,618.00	154,122.00
7465	BARABANKI	BANI KODAR	268007	HOOSE PUR	165164	HOOSEPUR	1133	1471	500,140.00	350,098.00	150,042.00
7466	BARABANKI	BANI KODAR	51597	JAICHANDPUR	165209	JAICHANPUR	1210	1571	534,140.00	373,898.00	160,242.00
7467	BARABANKI	BANI KODAR	51599	KANDHAI PUR	165219	KANDHI PUR	1237	1606	546,040.00	382,228.00	163,812.00
7468	BARABANKI	BANI KODAR	51599	KANDHAI PUR	165220	UMRAPUR TALUK	814	1057	359,380.00	251,566.00	107,814.00
7469	BARABANKI	BANI KODAR	267485	KASHIPUR	165188	KASIPUR	1009	1310	445,400.00	311,780.00	133,620.00
7470	BARABANKI	BANI KODAR	267474	KHUSEHATI	165233	KHUSEHARI	1206	1566	532,440.00	372,708.00	159,732.00
7471	BARABANKI	BANI KODAR	51604	LAKADIYA	165253	DADPUR	957	1243	422,620.00	295,834.00	126,786.00
7472	BARABANKI	BANI KODAR	51604	LAKADIYA	165255	LAKADIYA	1024	1330	452,200.00	316,540.00	135,660.00
7473	BARABANKI	BANI KODAR	242786	MANJHAUTI	165281	MAJHAUTI	1214	1576	535,840.00	375,088.00	160,752.00
7474	BARABANKI	BANI KODAR	51611	MAWAIYYA	165249	MAWAIYA	1055	1370	465,800.00	326,060.00	139,740.00
7475	BARABANKI	BANI KODAR	51611	MAWAIYYA	165252	PAHALA`	676	878	298,520.00	208,964.00	89,556.00
7476	BARABANKI	BANI KODAR	267457	MOHAMMADPUR UPADHYAY	165205	MOHAMMADPUR UPADHYA	1468	1906	648,040.00	453,628.00	194,412.00

SNo.	District Name	Block Name	LGD Gram Panchayat	Gram Panchayat Name	LGD Village Code	Village Name	TOT_P_2011	Projected Population 2023	Total fund	SBM fund (70 %)	CFC (30%)
1	2	3	4	5	6	7	8	9	10	11	12
7477	BARABANKI	BANI KODAR	51613	NATHUPUR	165226	NATHOOPUR	1169	1518	516,120.00	361,284.00	154,836.00
7478	BARABANKI	BANI KODAR	267453	RAGHAV PUR	165174	RAGHOPUR	1331	1728	587,520.00	411,264.00	176,256.00
7479	BARABANKI	BANI KODAR	51616	RATAULI	165266	BANSPUR	433	562	191,080.00	133,756.00	57,324.00
7480	BARABANKI	BANI KODAR	51616	RATAULI	165265	RAMGARHA	466	605	205,700.00	143,990.00	61,710.00
7481	BARABANKI	BANI KODAR	51616	RATAULI	165267	RATAULI	1276	1657	563,380.00	394,366.00	169,014.00
7482	BARABANKI	BANI KODAR	267447	SAKATPUR	165228	SAKATPUR	1225	1591	540,940.00	378,658.00	162,282.00
7483	BARABANKI	BANI KODAR	267433	SALEMPUR	165243	SALEMPUR	1139	1479	502,860.00	352,002.00	150,858.00
7484	BARABANKI	BANI KODAR	51619	SHAKOLI	165222	NISAKA PUR	840	1091	370,940.00	259,658.00	111,282.00
7485	BARABANKI	BANI KODAR	51619	SHAKOLI	165221	SAKAULI	1113	1445	491,300.00	343,910.00	147,390.00
7486	BARABANKI	BANI KODAR	267423	SOHILPUR	165178	SOHILPU	1115	1448	492,320.00	344,624.00	147,696.00
7487	BARABANKI	BANI KODAR	267419	SUKHIPUR	165213	SUKHIPUR	1310	1701	578,340.00	404,838.00	173,502.00
7488	BARABANKI	BANI KODAR	242791	SULEMPUR	165275	SIKAREHNA	667	866	294,440.00	206,108.00	88,332.00
7489	BARABANKI	BANI KODAR	242791	SULEMPUR	165274	SULEMPUR	1276	1657	563,380.00	394,366.00	169,014.00
7490	BARABANKI	BANI KODAR	51622	SUPA MAU	165261	SUPA MAU	1473	1913	650,420.00	455,294.00	195,126.00
7491	BARABANKI	BANI KODAR	51628	TIWARIPUR	165207	MANIKA PURWA	764	992	337,280.00	236,096.00	101,184.00
7492	BARABANKI	BANI KODAR	51628	TIWARIPUR	165206	TIWARIPUR	829	1076	365,840.00	256,088.00	109,752.00
7493	BARABANKI	BANKI	269883	ATWA	164612	ATWA	1434	1862	633,080.00	443,156.00	189,924.00
7494	BARABANKI	BANKI	269879	BEEJE MAU	164656	BEEJE MAU	1054	1369	465,460.00	325,822.00	139,638.00
7495	BARABANKI	BANKI	269879	BEEJE MAU	164657	MANPUR RAH	607	788	267,920.00	187,544.00	80,376.00
7496	BARABANKI	BANKI	272985	BHITUHRA	164598	BHITURA	980	1272	432,480.00	302,736.00	129,744.00
7497	BARABANKI	BANKI	269869	DALLOOKHERA	164663	DALLU KHEDA	1195	1552	527,680.00	369,376.00	158,304.00
7498	BARABANKI	BANKI	269864	DHARSANIA	164599	DHARSANIA	1026	1332	452,880.00	317,016.00	135,864.00
7499	BARABANKI	BANKI	51654	JARHARA	164637	INAMIPUR	969	1258	427,720.00	299,404.00	128,316.00
7500	BARABANKI	BANKI	51654	JARHARA	164636	JARAHARA	1267	1645	559,300.00	391,510.00	167,790.00
7501	BARABANKI	BANKI	51659	KAMRAHAWAN	164643	KAMRAVAN	963	1250	425,000.00	297,500.00	127,500.00
7502	BARABANKI	BANKI	51659	KAMRAHAWAN	164642	MOHAMMAD BAD	587	762	259,080.00	181,356.00	77,724.00
7503	BARABANKI	BANKI	51660	KARKHA	164652	KARKHA	1016	1319	448,460.00	313,922.00	134,538.00
7504	BARABANKI	BANKI	269767	KUMHRAURA	164592	KUMHRAURA	1003	1302	442,680.00	309,876.00	132,804.00
7505	BARABANKI	BANKI	51672	NAGAR	164584	NAGAR	1315	1707	580,380.00	406,266.00	174,114.00
7506	BARABANKI	BANKI	269660	SARAY AKBARABAD	164650	SARAY AKBARABAD	1076	1397	474,980.00	332,486.00	142,494.00
7507	BARABANKI	DARIYABAD	242780	ADRA	164977	ADRA	1433	1861	632,740.00	442,918.00	189,822.00
7508	BARABANKI	DARIYABAD	51697	BADAN PUR	165095	BADAN PUR	1110	1441	489,940.00	342,958.00	146,982.00
7509	BARABANKI	DARIYABAD	51697	BADAN PUR	165096	DARALI	885	1149	390,660.00	273,462.00	117,198.00
7510	BARABANKI	DARIYABAD	267392	BIBIA PUR	164974	BIBIA PUR	1006	1306	444,040.00	310,828.00	133,212.00
7511	BARABANKI	DARIYABAD	267392	BIBIA PUR	164975	PATTIPUR	309	401	136,340.00	95,438.00	40,902.00
7512	BARABANKI	DARIYABAD	51707	DHAMA PUR	164983	CHIKA PUR	636	826	280,840.00	196,588.00	84,252.00
7513	BARABANKI	DARIYABAD	51707	DHAMA PUR	164982	DHAMA PUR	562	730	248,200.00	173,740.00	74,460.00
7514	BARABANKI	DARIYABAD	51707	DHAMA PUR	164984	PIPRAULI	635	824	280,160.00	196,112.00	84,048.00
7515	BARABANKI	DARIYABAD	273315	DUFRAULI	164985	HARHARI	274	356	121,040.00	84,728.00	36,312.00
7516	BARABANKI	DARIYABAD	273315	DUFRAULI	164986	KHEMPUR	342	444	150,960.00	105,672.00	45,288.00
7517	BARABANKI	DARIYABAD	273315	DUFRAULI	164996	SHEKHAWAPUR	676	878	298,520.00	208,964.00	89,556.00
7518	BARABANKI	DARIYABAD	273315	DUFRAULI	164997	UFARAULI	856	1111	377,740.00	264,418.00	113,322.00

SNo.	District Name	Block Name	LGD Gram Panchayat	Gram Panchayat Name	LGD Village Code	Village Name	TOT_P_2011	Projected Population 2023	Total fund	SBM fund (70 %)	CFC (30%)
1	2	3	4	5	6	7	8	9	10	11	12
7519	BARABANKI	DARIYABAD	51709	GANGOLI	164992	GANGAULI	1414	1836	624,240.00	436,968.00	187,272.00
7520	BARABANKI	DARIYABAD	267999	INDER PUR	165057	INDER PUR	1278	1659	564,060.00	394,842.00	169,218.00
7521	BARABANKI	DARIYABAD	51715	JADWAPUR	164972	DADIA MAU	524	680	231,200.00	161,840.00	69,360.00
7522	BARABANKI	DARIYABAD	51715	JADWAPUR	164971	JADWA PUR	1488	1932	656,880.00	459,816.00	197,064.00
7523	BARABANKI	DARIYABAD	51717	JAMINA	164999	JAMEENA	675	876	297,840.00	208,488.00	89,352.00
7524	BARABANKI	DARIYABAD	51717	JAMINA	165036	JARMAU	536	696	236,640.00	165,648.00	70,992.00
7525	BARABANKI	DARIYABAD	51717	JAMINA	164998	SIHOLI	535	695	236,300.00	165,410.00	70,890.00
7526	BARABANKI	DARIYABAD	267481	KENHORA	165104	KENHORA	1158	1504	511,360.00	357,952.00	153,408.00
7527	BARABANKI	DARIYABAD	267479	KHANPUR SHAMBHUDAYAL	165055	KHANPUR SHAMBHUDAYAL	932	1210	411,400.00	287,980.00	123,420.00
7528	BARABANKI	DARIYABAD	267479	KHANPUR SHAMBHUDAYAL	165056	KHEYORAJ PUR	303	393	133,620.00	93,534.00	40,086.00
7529	BARABANKI	DARIYABAD	51723	KOTWADHAM	164968	AMANIA PUR	900	1169	397,460.00	278,222.00	119,238.00
7530	BARABANKI	DARIYABAD	51723	KOTWADHAM	164969	KOTWA DHAM	1010	1311	445,740.00	312,018.00	133,722.00
7531	BARABANKI	DARIYABAD	51729	MALLULALPUR	165000	MALLU LALPUR	1434	1862	633,080.00	443,156.00	189,924.00
7532	BARABANKI	DARIYABAD	51731	MEENNAGAR	165041	BAKASU PUR	694	901	306,340.00	214,438.00	91,902.00
7533	BARABANKI	DARIYABAD	51731	MEENNAGAR	165045	JALAYA PUR	550	714	242,760.00	169,932.00	72,828.00
7534	BARABANKI	DARIYABAD	51731	MEENNAGAR	165042	MIN NAGAR	1032	1340	455,600.00	318,920.00	136,680.00
7535	BARABANKI	DARIYABAD	51735	NIAMATPUR	165053	NIYAMAT PUR	1216	1579	536,860.00	375,802.00	161,058.00
7536	BARABANKI	DARIYABAD	51736	NOHAREPUR	165092	NOHAREPUR	1215	1578	536,520.00	375,564.00	160,956.00
7537	BARABANKI	DARIYABAD	51741	ROHILA NAGAR	165052	NEOTI	874	1135	385,900.00	270,130.00	115,770.00
7538	BARABANKI	DARIYABAD	51741	ROHILA NAGAR	165002	ROHILA NAGAR	1469	1907	648,380.00	453,866.00	194,514.00
7539	BARABANKI	DARIYABAD	51745	SARAI SINGHAI	165048	BISHUNDAS PUR	321	417	141,780.00	99,246.00	42,534.00
7540	BARABANKI	DARIYABAD	51745	SARAI SINGHAI	165050	SARAY SINGAI	1244	1615	549,100.00	384,370.00	164,730.00
7541	BARABANKI	DARIYABAD	51744	SARAI RAJJAN	164978	SARAI RANJJAN	1194	1550	527,000.00	368,900.00	158,100.00
7542	BARABANKI	DARIYABAD	51747	SARIYA CHAMARAN	165043	JATAHA	514	667	226,780.00	158,746.00	68,034.00
7543	BARABANKI	DARIYABAD	51747	SARIYA CHAMARAN	165044	KHUBAKA PURWA	604	784	266,560.00	186,592.00	79,968.00
7544	BARABANKI	DARIYABAD	51747	SARIYA CHAMARAN	165046	SARAYA CHAMARAN	642	834	283,560.00	198,492.00	85,068.00
7545	BARABANKI	DARIYABAD	51748	SEMORE	165090	HARVANSHPUR	566	735	249,900.00	174,930.00	74,970.00
7546	BARABANKI	DARIYABAD	51748	SEMORE	165089	KHATRIPUR	502	652	221,680.00	155,176.00	66,504.00
7547	BARABANKI	DARIYABAD	51748	SEMORE	165088	SAIMAU	997	1295	440,300.00	308,210.00	132,090.00
7548	BARABANKI	DARIYABAD	51749	SHYAM NAGAR	165083	KOTAWA	1024	1330	452,200.00	316,540.00	135,660.00
7549	BARABANKI	DARIYABAD	51749	SHYAM NAGAR	165075	SHYAM NAGAR	1151	1494	507,960.00	355,572.00	152,388.00
7550	BARABANKI	DARIYABAD	51750	SISAUNA	165007	JARIYARI	776	1008	342,720.00	239,904.00	102,816.00
7551	BARABANKI	DARIYABAD	51750	SISAUNA	165006	SISAUNA	1060	1376	467,840.00	327,488.00	140,352.00
7552	BARABANKI	DARIYABAD	267411	TARAPUR	165091	TARAPUR	1045	1357	461,380.00	322,966.00	138,414.00
7553	BARABANKI	DARIYABAD	266996	TASIPUR	164976	TASIPUR	1273	1653	562,020.00	393,414.00	168,606.00
7554	BARABANKI	DARIYABAD	266929	UTAWA	164991	UNTAWA	1062	1379	468,860.00	328,202.00	140,658.00
7555	BARABANKI	DEWA	51755	ATWATMAU	164524	ATWATMAU	888	1153	392,020.00	274,414.00	117,606.00
7556	BARABANKI	DEWA	51755	ATWATMAU	164525	PALTA	902	1171	398,140.00	278,698.00	119,442.00
7557	BARABANKI	DEWA	51757	BARBAS	164491	BARVAS	1212	1574	535,160.00	374,612.00	160,548.00
7558	BARABANKI	DEWA	51757	BARBAS	164492	FATEHPUR KHATIBAHAR	919	1193	405,620.00	283,934.00	121,686.00
7559	BARABANKI	DEWA	269876	BEEKAR	164503	BEEKAR	1029	1336	454,240.00	317,968.00	136,272.00
7560	BARABANKI	DEWA	51760	BHITAU LI KHURD	164533	BHITAU LI KHURD	1009	1310	445,400.00	311,780.00	133,620.00

SNo.	District Name	Block Name	LGD Gram Panchayat	Gram Panchayat Name	LGD Village Code	Village Name	TOT_P_2011	Projected Population 2023	Total fund	SBM fund (70 %)	CFC (30%)
1	2	3	4	5	6	7	8	9	10	11	12
7561	BARABANKI	DEWA	51760	BHITAU LI KHURD	164532	HAZI KAZIPUR	690	896	304,640.00	213,248.00	91,392.00
7562	BARABANKI	DEWA	51760	BHITAU LI KHURD	164534	KAYAMPUR	250	325	110,500.00	77,350.00	33,150.00
7563	BARABANKI	DEWA	269873	CHANDAULI	164547	CHANDAULI	1008	1309	445,060.00	311,542.00	133,518.00
7564	BARABANKI	DEWA	51763	DESHI MUSTAFABAD	164571	DESHI MUSTAFABAD	1044	1356	461,040.00	322,728.00	138,312.00
7565	BARABANKI	DEWA	51763	DESHI MUSTAFABAD	164570	HADAURA	424	551	187,340.00	131,138.00	56,202.00
7566	BARABANKI	DEWA	269866	DEVKALIA	164497	DEVKALIA	1456	1890	642,600.00	449,820.00	192,780.00
7567	BARABANKI	DEWA	51765	DHARSANDA	164526	DHARSANDA	1366	1774	603,160.00	422,212.00	180,948.00
7568	BARABANKI	DEWA	51765	DHARSANDA	164527	INAYATPUR	619	804	273,360.00	191,352.00	82,008.00
7569	BARABANKI	DEWA	51767	GANGWARA	164517	GANGWARA	1496	1942	660,280.00	462,196.00	198,084.00
7570	BARABANKI	DEWA	51767	GANGWARA	164481	KHAREHTA	738	958	325,720.00	228,004.00	97,716.00
7571	BARABANKI	DEWA	51772	GOPALPUR	164522	GOPALPUR	1286	1670	567,800.00	397,460.00	170,340.00
7572	BARABANKI	DEWA	269851	ISRAHNA	164510	ISREHNA	1039	1349	458,660.00	321,062.00	137,598.00
7573	BARABANKI	DEWA	51775	JABRI KALA	164564	JABRI KALA	1494	1940	659,600.00	461,720.00	197,880.00
7574	BARABANKI	DEWA	51775	JABRI KALA	164558	NAI MAU	999	1297	440,980.00	308,686.00	132,294.00
7575	BARABANKI	DEWA	51778	JASANWARA	164516	JASHANWARA	1054	1369	465,460.00	325,822.00	139,638.00
7576	BARABANKI	DEWA	269847	KAIMA	164468	KAIMA	704	914	310,760.00	217,532.00	93,228.00
7577	BARABANKI	DEWA	269847	KAIMA	164464	RASOOLPUR DARGAH	676	878	298,520.00	208,964.00	89,556.00
7578	BARABANKI	DEWA	51780	KAITHI	164569	KAITHI	963	1250	425,000.00	297,500.00	127,500.00
7579	BARABANKI	DEWA	51780	KAITHI	164568	SARAIYA	805	1045	355,300.00	248,710.00	106,590.00
7580	BARABANKI	DEWA	51781	KAJANWARA	164511	KANJWARA	1110	1441	489,940.00	342,958.00	146,982.00
7581	BARABANKI	DEWA	51782	KAMAI	164479	HEERPUR	607	788	267,920.00	187,544.00	80,376.00
7582	BARABANKI	DEWA	51782	KAMAI	164478	KAIMAI	1082	1405	477,700.00	334,390.00	143,310.00
7583	BARABANKI	DEWA	51786	KHANWAHA	164462	KHANWAHA	1005	1305	443,700.00	310,590.00	133,110.00
7584	BARABANKI	DEWA	51790	KONAGAON	164536	HUSENMAU	611	793	269,620.00	188,734.00	80,886.00
7585	BARABANKI	DEWA	51790	KONAGAON	164537	KONAGAON	887	1152	391,680.00	274,176.00	117,504.00
7586	BARABANKI	DEWA	51790	KONAGAON	164539	SHARIFABAD	543	705	239,700.00	167,790.00	71,910.00
7587	BARABANKI	DEWA	51795	MADHAUPUR	164565	CHACHENDA	594	771	262,140.00	183,498.00	78,642.00
7588	BARABANKI	DEWA	51795	MADHAUPUR	164566	MADHAOPUR	623	809	275,060.00	192,542.00	82,518.00
7589	BARABANKI	DEWA	51795	MADHAUPUR	164567	PAVAIYA VEERAN	542	704	239,360.00	167,552.00	71,808.00
7590	BARABANKI	DEWA	269758	MAMAPUR	912986	MAMAPUR	2073	2692	915,280.00	640,696.00	274,584.00
7591	BARABANKI	DEWA	269753	MANDAURA	164487	MANDORA	692	898	305,320.00	213,724.00	91,596.00
7592	BARABANKI	DEWA	269753	MANDAURA	164490	MURADPUR	517	671	228,140.00	159,698.00	68,442.00
7593	BARABANKI	DEWA	269743	MIYANPUR	164556	MIYANPUR	1313	1705	579,700.00	405,790.00	173,910.00
7594	BARABANKI	DEWA	51805	PAHARPUR KUTULUPUR	164460	BEHTA CHAK	801	1040	353,600.00	247,520.00	106,080.00
7595	BARABANKI	DEWA	51805	PAHARPUR KUTULUPUR	164461	IBRAHIMPUR	562	730	248,200.00	173,740.00	74,460.00
7596	BARABANKI	DEWA	51805	PAHARPUR KUTULUPUR	164458	KHERIA	522	678	230,520.00	161,364.00	69,156.00
7597	BARABANKI	DEWA	51805	PAHARPUR KUTULUPUR	164469	PAHARPUR KUTULUPUR	911	1183	402,220.00	281,554.00	120,666.00
7598	BARABANKI	DEWA	51808	PEERA NAGAR	164455	KUMHAR PUR	1046	1358	461,720.00	323,204.00	138,516.00
7599	BARABANKI	DEWA	51808	PEERA NAGAR	164456	PEERA NAGAR UMARPUR	1195	1552	527,680.00	369,376.00	158,304.00
7600	BARABANKI	DEWA	51808	PEERA NAGAR	164457	RAHEEMABAD	517	671	228,140.00	159,698.00	68,442.00
7601	BARABANKI	DEWA	269669	REEVAN RATANPUR	164513	REEVAN	1111	1443	490,620.00	343,434.00	147,186.00
7602	BARABANKI	DEWA	51813	SALEMPUR	164505	JIYANPUR	786	1021	347,140.00	242,998.00	104,142.00

SNo.	District Name	Block Name	LGD Gram Panchayat	Gram Panchayat Name	LGD Village Code	Village Name	TOT_P_2011	Projected Population 2023	Total fund	SBM fund (70 %)	CFC (30%)
1	2	3	4	5	6	7	8	9	10	11	12
7603	BARABANKI	DEWA	51813	SALEMPUR	164506	SALEMPUR	863	1121	381,140.00	266,798.00	114,342.00
7604	BARABANKI	DEWA	51815	SHESHPUR	164507	SHEKHPUR	1431	1858	631,720.00	442,204.00	189,516.00
7605	BARABANKI	DEWA	269623	SIKANDARPUR	164465	SIKANDARPUR	577	749	254,660.00	178,262.00	76,398.00
7606	BARABANKI	DEWA	269623	SIKANDARPUR	164466	UMAR PUR	474	615	209,100.00	146,370.00	62,730.00
7607	BARABANKI	DEWA	51821	TAI KHURD	164546	TAI KHURD	1374	1784	606,560.00	424,592.00	181,968.00
7608	BARABANKI	DEWA	51822	TASPUR	164514	TASPUR	1199	1557	529,380.00	370,566.00	158,814.00
7609	BARABANKI	DEWA	51824	TERAKHURD	164472	MIRJANAGAR BEHATAI	726	943	320,620.00	224,434.00	96,186.00
7610	BARABANKI	DEWA	51824	TERAKHURD	164476	TERAKHURD	1379	1791	608,940.00	426,258.00	182,682.00
7611	BARABANKI	DEWA	51826	TIKRA PATTI	164553	ALIPUR	975	1266	430,440.00	301,308.00	129,132.00
7612	BARABANKI	DEWA	51826	TIKRA PATTI	164551	RAMPUR	932	1210	411,400.00	287,980.00	123,420.00
7613	BARABANKI	DEWA	51826	TIKRA PATTI	164552	TIKRA PATTI	1283	1666	566,440.00	396,508.00	169,932.00
7614	BARABANKI	FATEHPUR	51830	ACHAICHA	163985	ACHAICHA	716	930	316,200.00	221,340.00	94,860.00
7615	BARABANKI	FATEHPUR	51830	ACHAICHA	163981	DHAKAULI	609	791	268,940.00	188,258.00	80,682.00
7616	BARABANKI	FATEHPUR	51830	ACHAICHA	163984	KARSABHARI	584	758	257,720.00	180,404.00	77,316.00
7617	BARABANKI	FATEHPUR	266872	ALLAHAPUR BHAKRAULI	163946	ALLAHAPUR BHARALI	1215	1578	536,520.00	375,564.00	160,956.00
7618	BARABANKI	FATEHPUR	51832	AURANGABAD	164017	AURANGABAD	1606	2085	708,900.00	496,230.00	212,670.00
7619	BARABANKI	FATEHPUR	51832	AURANGABAD	164019	CHAKKODAR	59	77	26,180.00	18,326.00	7,854.00
7620	BARABANKI	FATEHPUR	51832	AURANGABAD	164017	MADANPUR	545	708	240,720.00	168,504.00	72,216.00
7621	BARABANKI	FATEHPUR	266926	BAISARA	163978	BAISARA	1085	1409	479,060.00	335,342.00	143,718.00
7622	BARABANKI	FATEHPUR	266979	BARAWA	164084	BADHAWA	1213	1575	535,500.00	374,850.00	160,650.00
7623	BARABANKI	FATEHPUR	51835	BASANTPUR	163965	BASANTPUR	720	935	317,900.00	222,530.00	95,370.00
7624	BARABANKI	FATEHPUR	51835	BASANTPUR	163964	MAGHGAWAN	300	390	132,600.00	92,820.00	39,780.00
7625	BARABANKI	FATEHPUR	51835	BASANTPUR	163966	MANIKPUR	502	652	221,680.00	155,176.00	66,504.00
7626	BARABANKI	FATEHPUR	51837	BATIYA	164097	MASOODPUR	529	687	233,580.00	163,506.00	70,074.00
7627	BARABANKI	FATEHPUR	51837	BATIYA	164098	NANDANAKHURD	626	813	276,420.00	193,494.00	82,926.00
7628	BARABANKI	FATEHPUR	51837	BATIYA	164096	VATIA	949	1232	418,880.00	293,216.00	125,664.00
7629	BARABANKI	FATEHPUR	51839	BHAGAULI	163968	BHAGAULI	3395	4408	1,498,720.00	1,049,104.00	449,616.00
7630	BARABANKI	FATEHPUR	51839	BHAGAULI	163968	RAIPUR	482	626	212,840.00	148,988.00	63,852.00
7631	BARABANKI	FATEHPUR	51839	BHAGAULI	163969	SEWAREWA	40	52	17,680.00	12,376.00	5,304.00
7632	BARABANKI	FATEHPUR	51839	BHAGAULI	163970	SULTANPUR	228	296	100,640.00	70,448.00	30,192.00
7633	BARABANKI	FATEHPUR	51842	BIHURA	164007	BEHURA	1238	1607	546,380.00	382,466.00	163,914.00
7634	BARABANKI	FATEHPUR	51842	BIHURA	164006	KHAIRATPUR	361	469	159,460.00	111,622.00	47,838.00
7635	BARABANKI	FATEHPUR	267204	CHANDWAL	164028	CHANDWAL	1474	1914	650,760.00	455,532.00	195,228.00
7636	BARABANKI	FATEHPUR	51846	DEOKHARYA	164012	DEOKHERIA	1879	2440	829,600.00	580,720.00	248,880.00
7637	BARABANKI	FATEHPUR	51848	DHAUSAR	164023	DHAUSAR	1477	1918	652,120.00	456,484.00	195,636.00
7638	BARABANKI	FATEHPUR	51849	FATEHPUR DEHAT	164044	FATEHPURDEHAT	4058	5269	3,714,645.00	2,600,251.50	1,114,393.50
7639	BARABANKI	FATEHPUR	51850	GANGAULA	164041	GANGAULA	1010	1311	445,740.00	312,018.00	133,722.00
7640	BARABANKI	FATEHPUR	267294	GANGAULI	164131	GANGAULI	936	1215	413,100.00	289,170.00	123,930.00
7641	BARABANKI	FATEHPUR	267294	GANGAULI	164040	SAMSIPUR	407	528	179,520.00	125,664.00	53,856.00
7642	BARABANKI	FATEHPUR	51852	GANGEMAU	164039	GANGMAU	959	1245	423,300.00	296,310.00	126,990.00
7643	BARABANKI	FATEHPUR	51852	GANGEMAU	164037	RAICHANDMAU	247	321	109,140.00	76,398.00	32,742.00
7644	BARABANKI	FATEHPUR	51854	GAURA SAILAK	163993	GAURA SALLAK	1983	2575	875,500.00	612,850.00	262,650.00

SNo.	District Name	Block Name	LGD Gram Panchayat	Gram Panchayat Name	LGD Village Code	Village Name	TOT_P_2011	Projected Population 2023	Total fund	SBM fund (70 %)	CFC (30%)
1	2	3	4	5	6	7	8	9	10	11	12
7645	BARABANKI	FATEHPUR	51857	GORA BANIIYANI	163980	BANIIYANI	1028	1335	453,900.00	317,730.00	136,170.00
7646	BARABANKI	FATEHPUR	51857	GORA BANIIYANI	163979	SIROULLI	887	1152	391,680.00	274,176.00	117,504.00
7647	BARABANKI	FATEHPUR	51859	GUDAULI	164042	AHMADPUR	828	1075	365,500.00	255,850.00	109,650.00
7648	BARABANKI	FATEHPUR	51859	GUDAULI	164132	GURAU LI	909	1180	401,200.00	280,840.00	120,360.00
7649	BARABANKI	FATEHPUR	267328	IBRAHIMPUR	164036	IBRAHIMPUR	1446	1877	638,180.00	446,726.00	191,454.00
7650	BARABANKI	FATEHPUR	51864	ISEPUR	164034	ISEPUR	1060	1376	467,840.00	327,488.00	140,352.00
7651	BARABANKI	FATEHPUR	51867	JARKHA	164013	BAMNITOLA	754	979	332,860.00	233,002.00	99,858.00
7652	BARABANKI	FATEHPUR	51870	KATGHARA	164080	CHAKALWARIA	66	86	29,240.00	20,468.00	8,772.00
7653	BARABANKI	FATEHPUR	51870	KATGHARA	164079	KATGHARA	1105	1435	487,900.00	341,530.00	146,370.00
7654	BARABANKI	FATEHPUR	51870	KATGHARA	164082	MIYAPUR	401	521	177,140.00	123,998.00	53,142.00
7655	BARABANKI	FATEHPUR	51871	KHAIRA	164075	BEHTI	653	848	288,320.00	201,824.00	86,496.00
7656	BARABANKI	FATEHPUR	51871	KHAIRA	164074	KHAIRA	794	1031	350,540.00	245,378.00	105,162.00
7657	BARABANKI	FATEHPUR	51871	KHAIRA	164067	LALPUR	389	505	171,700.00	120,190.00	51,510.00
7658	BARABANKI	FATEHPUR	51872	KHAPORWA KHANPUR	164011	CHAKKAJIPUR	296	384	130,560.00	91,392.00	39,168.00
7659	BARABANKI	FATEHPUR	51872	KHAPORWA KHANPUR	164009	KHAPORWA KHANPUR	646	839	285,260.00	199,682.00	85,578.00
7660	BARABANKI	FATEHPUR	51872	KHAPORWA KHANPUR	164010	KHERIA	715	928	315,520.00	220,864.00	94,656.00
7661	BARABANKI	FATEHPUR	51872	KHAPORWA KHANPUR	164005	LAHSI	683	887	301,580.00	211,106.00	90,474.00
7662	BARABANKI	FATEHPUR	51873	KIRATPUR	164048	KIRATPUR	702	911	309,740.00	216,818.00	92,922.00
7663	BARABANKI	FATEHPUR	51873	KIRATPUR	164049	SALEMPUR	446	579	196,860.00	137,802.00	59,058.00
7664	BARABANKI	FATEHPUR	51875	KUTBAPUR	164137	FATEHPUR	715	928	315,520.00	220,864.00	94,656.00
7665	BARABANKI	FATEHPUR	51875	KUTBAPUR	164138	QUTBAPUR	527	684	232,560.00	162,792.00	69,768.00
7666	BARABANKI	FATEHPUR	51875	KUTBAPUR	164139	SABITAPUR	386	501	170,340.00	119,238.00	51,102.00
7667	BARABANKI	FATEHPUR	51876	KUTLUPUR	164114	QUTLUPUR	1226	1592	541,280.00	378,896.00	162,384.00
7668	BARABANKI	FATEHPUR	51876	KUTLUPUR	164112	RAJAU LI	742	963	327,420.00	229,194.00	98,226.00
7669	BARABANKI	FATEHPUR	51876	KUTLUPUR	164113	RASULPUR HETAM	510	662	225,080.00	157,556.00	67,524.00
7670	BARABANKI	FATEHPUR	51876	KUTLUPUR	164115	SARAIYA MAQBOOL NAGAR	717	931	316,540.00	221,578.00	94,962.00
7671	BARABANKI	FATEHPUR	273264	LALAPUR	164030	BUDHIYAPUR	710	922	313,480.00	219,436.00	94,044.00
7672	BARABANKI	FATEHPUR	273264	LALAPUR	164032	DHAURALI	976	1267	430,780.00	301,546.00	129,234.00
7673	BARABANKI	FATEHPUR	273264	LALAPUR	164031	LALAPUR	428	556	189,040.00	132,328.00	56,712.00
7674	BARABANKI	FATEHPUR	51880	MEERNAGAR	164077	MIRNAGAR	1375	1785	606,900.00	424,830.00	182,070.00
7675	BARABANKI	FATEHPUR	268173	MIRJAPUR	164015	MIRJAPUR	1206	1566	532,440.00	372,708.00	159,732.00
7676	BARABANKI	FATEHPUR	51882	MOHMMADIPUR	164025	DHADHARA	556	722	245,480.00	171,836.00	73,644.00
7677	BARABANKI	FATEHPUR	51882	MOHMMADIPUR	164026	DHADHAURI	394	512	174,080.00	121,856.00	52,224.00
7678	BARABANKI	FATEHPUR	51882	MOHMMADIPUR	164027	MASUDPUR	366	475	161,500.00	113,050.00	48,450.00
7679	BARABANKI	FATEHPUR	51882	MOHMMADIPUR	164022	MOHMMADIPUR	770	1000	340,000.00	238,000.00	102,000.00
7680	BARABANKI	FATEHPUR	51884	MUDERA	164093	JAFARPUR	436	566	192,440.00	134,708.00	57,732.00
7681	BARABANKI	FATEHPUR	51884	MUDERA	164090	MUNDERA	1142	1483	504,220.00	352,954.00	151,266.00
7682	BARABANKI	FATEHPUR	51885	MUDERI	164088	AGAULI	605	786	267,240.00	187,068.00	80,172.00
7683	BARABANKI	FATEHPUR	51885	MUDERI	164091	MUNDERI	1205	1565	532,100.00	372,470.00	159,630.00
7684	BARABANKI	FATEHPUR	51887	NANDAKUI	164063	JUGSAUR	459	596	202,640.00	141,848.00	60,792.00
7685	BARABANKI	FATEHPUR	51887	NANDAKUI	164065	NAIMABAD	540	701	238,340.00	166,838.00	71,502.00
7686	BARABANKI	FATEHPUR	51887	NANDAKUI	164076	NANDKUI N	1001	1300	442,000.00	309,400.00	132,600.00

SNo.	District Name	Block Name	LGD Gram Panchayat	Gram Panchayat Name	LGD Village Code	Village Name	TOT_P_2011	Projected Population 2023	Total fund	SBM fund (70 %)	CFC (30%)
1	2	3	4	5	6	7	8	9	10	11	12
7687	BARABANKI	FATEHPUR	51890	PAKARIYAPUR	164057	FIROJPUR	518	673	228,820.00	160,174.00	68,646.00
7688	BARABANKI	FATEHPUR	51890	PAKARIYAPUR	164056	PAKARIYAPUR	1265	1642	558,280.00	390,796.00	167,484.00
7689	BARABANKI	FATEHPUR	51892	RAHILAMAU	163977	JAGAIPUR	765	993	337,620.00	236,334.00	101,286.00
7690	BARABANKI	FATEHPUR	51892	RAHILAMAU	163976	RAHILAMAU	920	1195	406,300.00	284,410.00	121,890.00
7691	BARABANKI	FATEHPUR	51897	RAUZA	164136	RAUZA	823	1069	363,460.00	254,422.00	109,038.00
7692	BARABANKI	FATEHPUR	51897	RAUZA	164135	TILRAN	643	835	283,900.00	198,730.00	85,170.00
7693	BARABANKI	FATEHPUR	51899	SADRAPUR	163972	NERI	823	1069	363,460.00	254,422.00	109,038.00
7694	BARABANKI	FATEHPUR	51899	SADRAPUR	163973	SADRAPUR	1015	1318	448,120.00	313,684.00	134,436.00
7695	BARABANKI	FATEHPUR	51902	SANDUPUR	164052	CHAKSHARIPHPUR	42	55	18,700.00	13,090.00	5,610.00
7696	BARABANKI	FATEHPUR	51902	SANDUPUR	164051	DANDIYAMAU	655	850	289,000.00	202,300.00	86,700.00
7697	BARABANKI	FATEHPUR	51902	SANDUPUR	164050	DASHRATHPUR	575	747	253,980.00	177,786.00	76,194.00
7698	BARABANKI	FATEHPUR	51902	SANDUPUR	164053	SANDUPUR	988	1283	436,220.00	305,354.00	130,866.00
7699	BARABANKI	FATEHPUR	51903	SARAIYA MATBERNAGAR	163960	DEOKALIYA	456	592	201,280.00	140,896.00	60,384.00
7700	BARABANKI	FATEHPUR	51903	SARAIYA MATBERNAGAR	163958	PAHLA SARAIYA	455	591	200,940.00	140,658.00	60,282.00
7701	BARABANKI	FATEHPUR	51903	SARAIYA MATBERNAGAR	163956	SARAIYA DALJIT	481	625	212,500.00	148,750.00	63,750.00
7702	BARABANKI	FATEHPUR	51903	SARAIYA MATBERNAGAR	163959	SARAIYA KUTI	480	623	211,820.00	148,274.00	63,546.00
7703	BARABANKI	FATEHPUR	51903	SARAIYA MATBERNAGAR	163957	SARAIYA MODMITNAGAR	606	787	267,580.00	187,306.00	80,274.00
7704	BARABANKI	FATEHPUR	268210	SARAYAN KHASI	164035	PAPEHARA	446	579	196,860.00	137,802.00	59,058.00
7705	BARABANKI	FATEHPUR	268210	SARAYAN KHASI	164033	SARAYAN KHASI	626	813	276,420.00	193,494.00	82,926.00
7706	BARABANKI	FATEHPUR	51904	SARWA	164002	BARNAPUR	465	604	205,360.00	143,752.00	61,608.00
7707	BARABANKI	FATEHPUR	51904	SARWA	164016	BIHURI	804	1044	354,960.00	248,472.00	106,488.00
7708	BARABANKI	FATEHPUR	51904	SARWA	164001	PAHARAPUR	91	118	40,120.00	28,084.00	12,036.00
7709	BARABANKI	FATEHPUR	51904	SARWA	164003	SARWA	840	1091	370,940.00	259,658.00	111,282.00
7710	BARABANKI	FATEHPUR	51904	SARWA	164001	UDAPUR	317	412	140,080.00	98,056.00	42,024.00
7711	BARABANKI	FATEHPUR	268233	SHEKHANPUR	164078	SHEKHANPUR	1004	1304	443,360.00	310,352.00	133,008.00
7712	BARABANKI	FATEHPUR	268235	SHEKHPUR MAKDOOM	164047	SAMNADIH	744	966	328,440.00	229,908.00	98,532.00
7713	BARABANKI	FATEHPUR	268235	SHEKHPUR MAKDOOM	164046	SHEKHPUR MAKHDOOM	794	1031	350,540.00	245,378.00	105,162.00
7714	BARABANKI	FATEHPUR	268546	SIGHA	163996	SIGHA	1390	1805	613,700.00	429,590.00	184,110.00
7715	BARABANKI	FATEHPUR	51909	TALGAON	163982	MAHUWADADA	438	569	193,460.00	135,422.00	58,038.00
7716	BARABANKI	FATEHPUR	51909	TALGAON	163983	TALGAOW	1206	1566	532,440.00	372,708.00	159,732.00
7717	BARABANKI	FATEHPUR	51911	TEDWA	164126	MOHANPUR	400	519	176,460.00	123,522.00	52,938.00
7718	BARABANKI	FATEHPUR	51911	TEDWA	164125	PAIGWA	769	998	339,320.00	237,524.00	101,796.00
7719	BARABANKI	FATEHPUR	51911	TEDWA	164124	TEDWA	976	1267	430,780.00	301,546.00	129,234.00
7720	BARABANKI	FATEHPUR	51913	TEDWA NANKARI	163951	BHAWANIPUR	381	495	168,300.00	117,810.00	50,490.00
7721	BARABANKI	FATEHPUR	51913	TEDWA NANKARI	163952	DEORIA	583	757	257,380.00	180,166.00	77,214.00
7722	BARABANKI	FATEHPUR	51913	TEDWA NANKARI	163953	TANDWA NANKARI	1352	1755	596,700.00	417,690.00	179,010.00
7723	BARABANKI	H Aidargarh	268550	ANDAUMA	165623	ANDAU MAU	698	906	308,040.00	215,628.00	92,412.00
7724	BARABANKI	H Aidargarh	268550	ANDAUMA	165622	MALIN PUR	540	701	238,340.00	166,838.00	71,502.00
7725	BARABANKI	H Aidargarh	51919	BADNA PUR	165643	BALEE PUR	290	377	128,180.00	89,726.00	38,454.00
7726	BARABANKI	H Aidargarh	51919	BADNA PUR	165644	BALHWA PUR	614	797	270,980.00	189,686.00	81,294.00
7727	BARABANKI	H Aidargarh	51919	BADNA PUR	165641	BARNA PUR	1352	1755	596,700.00	417,690.00	179,010.00
7728	BARABANKI	H Aidargarh	268563	BALI GERAWAN	165606	BALI GERAWAN	1029	1336	454,240.00	317,968.00	136,272.00

SNo.	District Name	Block Name	LGD Gram Panchayat	Gram Panchayat Name	LGD Village Code	Village Name	TOT_P_2011	Projected Population 2023	Total fund	SBM fund (70 %)	CFC (30%)
1	2	3	4	5	6	7	8	9	10	11	12
7729	BARABANKI	H Aidargarh	268626	BHETMUWA	165618	BHATEMUA	1485	1928	655,520.00	458,864.00	196,656.00
7730	BARABANKI	H Aidargarh	51926	BHITORA	165560	BHETAURA	1018	1322	449,480.00	314,636.00	134,844.00
7731	BARABANKI	H Aidargarh	51926	BHITORA	165561	SANTOSH PUR	816	1059	360,060.00	252,042.00	108,018.00
7732	BARABANKI	H Aidargarh	51929	CHIRAIYA	165654	BALI PUR	396	514	174,760.00	122,332.00	52,428.00
7733	BARABANKI	H Aidargarh	51929	CHIRAIYA	165655	CHAKDOMA	351	456	155,040.00	108,528.00	46,512.00
7734	BARABANKI	H Aidargarh	51929	CHIRAIYA	165656	CHIRAIYA	934	1213	412,420.00	288,694.00	123,726.00
7735	BARABANKI	H Aidargarh	51945	JASEPUR	165637	DEEWANKHEDA	561	728	247,520.00	173,264.00	74,256.00
7736	BARABANKI	H Aidargarh	51945	JASEPUR	165637	JASEPUR	1143	1484	504,560.00	353,192.00	151,368.00
7737	BARABANKI	H Aidargarh	268692	KARAUNDI	165630	KARAUNDI	1013	1315	447,100.00	312,970.00	134,130.00
7738	BARABANKI	H Aidargarh	51952	MAGOVA	165652	JALAL PUR	214	278	94,520.00	66,164.00	28,356.00
7739	BARABANKI	H Aidargarh	51952	MAGOVA	165649	MANGAUWA	842	1093	371,620.00	260,134.00	111,486.00
7740	BARABANKI	H Aidargarh	51952	MAGOVA	165648	PADUM PUR	659	856	291,040.00	203,728.00	87,312.00
7741	BARABANKI	H Aidargarh	51954	MOHIUDDIN SARAI	165591	MUHIUDDIN SARAI	1321	1715	583,100.00	408,170.00	174,930.00
7742	BARABANKI	H Aidargarh	51957	NAROLI	165574	NARALI	1444	1875	637,500.00	446,250.00	191,250.00
7743	BARABANKI	H Aidargarh	51958	NEPURA	165564	NEAPURA	1438	1867	634,780.00	444,346.00	190,434.00
7744	BARABANKI	H Aidargarh	51962	RANA PUR	165634	LALLHAURA	369	479	162,860.00	114,002.00	48,858.00
7745	BARABANKI	H Aidargarh	51962	RANA PUR	165633	RANA PUR	1131	1468	499,120.00	349,384.00	149,736.00
7746	BARABANKI	H Aidargarh	269894	REHURA	165592	REHURA	1907	2476	841,840.00	589,288.00	252,552.00
7747	BARABANKI	H Aidargarh	51965	RITHI SIKANDARPUR	165619	BHIYAMAU	759	985	334,900.00	234,430.00	100,470.00
7748	BARABANKI	H Aidargarh	51965	RITHI SIKANDARPUR	165620	RITHI SIKANDARPUR	1415	1837	624,580.00	437,206.00	187,374.00
7749	BARABANKI	H Aidargarh	51969	SANWA	165586	SANWA	1491	1936	658,240.00	460,768.00	197,472.00
7750	BARABANKI	H Aidargarh	51969	SANWA	165587	SARAI MANIK	166	216	73,440.00	51,408.00	22,032.00
7751	BARABANKI	H Aidargarh	269892	SARAI CHAUBEY	165608	SARAI BANPUKAR	139	180	61,200.00	42,840.00	18,360.00
7752	BARABANKI	H Aidargarh	269892	SARAI CHAUBEY	165607	SARAI CHAUBEY	1043	1354	460,360.00	322,252.00	138,108.00
7753	BARABANKI	H Aidargarh	269888	SHIVRAJPUR	165573	JONDHI	679	882	299,880.00	209,916.00	89,964.00
7754	BARABANKI	H Aidargarh	269888	SHIVRAJPUR	165572	SHIVRAJPUR	742	963	327,420.00	229,194.00	98,226.00
7755	BARABANKI	H Aidargarh	269887	SITHUMAU	165566	SITHUMAU	1255	1630	554,200.00	387,940.00	166,260.00
7756	BARABANKI	HARAKH	51984	ALAMPUR GAYASPUR	164675	ALAMPUR GAYASPUR	1439	1868	635,120.00	444,584.00	190,536.00
7757	BARABANKI	HARAKH	51984	ALAMPUR GAYASPUR	164677	NAGRAURA	897	1165	396,100.00	277,270.00	118,830.00
7758	BARABANKI	HARAKH	51985	BADIPUR	164729	BADIPUR	1317	1710	581,400.00	406,980.00	174,420.00
7759	BARABANKI	HARAKH	51986	BAHLOLPUR	164674	BAHLOLPUR	1224	1589	540,260.00	378,182.00	162,078.00
7760	BARABANKI	HARAKH	51986	BAHLOLPUR	164670	PACCHASI	605	786	267,240.00	187,068.00	80,172.00
7761	BARABANKI	HARAKH	51988	BANDAGI PUR	164686	BADA PUR	863	1121	381,140.00	266,798.00	114,342.00
7762	BARABANKI	HARAKH	51988	BANDAGI PUR	164687	BANDAGI PUR	749	973	330,820.00	231,574.00	99,246.00
7763	BARABANKI	HARAKH	51989	BARAAIN	164760	BARAYAN	1085	1409	479,060.00	335,342.00	143,718.00
7764	BARABANKI	HARAKH	51989	BARAAIN	164759	MUBARAK PUR HAKIM	535	695	236,300.00	165,410.00	70,890.00
7765	BARABANKI	HARAKH	269882	BARBASALI	164709	BARVASALI	1083	1406	478,040.00	334,628.00	143,412.00
7766	BARABANKI	HARAKH	51991	BAREHATA	164756	BAREHTA	1371	1780	605,200.00	423,640.00	181,560.00
7767	BARABANKI	HARAKH	51992	BHAGWANPUR	164693	BHAGWANPUR	761	988	335,920.00	235,144.00	100,776.00
7768	BARABANKI	HARAKH	51992	BHAGWANPUR	164691	NYOLI	598	776	263,840.00	184,688.00	79,152.00
7769	BARABANKI	HARAKH	51992	BHAGWANPUR	164692	UCHVAPUR	219	284	96,560.00	67,592.00	28,968.00
7770	BARABANKI	HARAKH	51999	DAULAT PUR	164710	DAULAT PUR	1306	1696	576,640.00	403,648.00	172,992.00

SNo.	District Name	Block Name	LGD Gram Panchayat	Gram Panchayat Name	LGD Village Code	Village Name	TOT_P_2011	Projected Population 2023	Total fund	SBM fund (70 %)	CFC (30%)
1	2	3	4	5	6	7	8	9	10	11	12
7771	BARABANKI	HARAKH	269867	DAULATPUR MOHABBATPUR	164755	DAULAT PUR	1059	1375	467,500.00	327,250.00	140,250.00
7772	BARABANKI	HARAKH	52001	DHAURAHARA	164747	DHAURAHARA	1373	1783	606,220.00	424,354.00	181,866.00
7773	BARABANKI	HARAKH	269853	ISRAULI SETH	164754	ISRAULI SETH	1047	1359	462,060.00	323,442.00	138,618.00
7774	BARABANKI	HARAKH	269845	JAIDPUR DEHAT	164764	JAIDPUR (DEHAT)	2957	3839	1,305,260.00	913,682.00	391,578.00
7775	BARABANKI	HARAKH	269845	JAIDPUR DEHAT	164765	PYARANPUR	708	919	312,460.00	218,722.00	93,738.00
7776	BARABANKI	HARAKH	52009	JAINABAD	164721	JAINABAD	934	1213	412,420.00	288,694.00	123,726.00
7777	BARABANKI	HARAKH	52009	JAINABAD	164722	JARMAPUR	896	1163	395,420.00	276,794.00	118,626.00
7778	BARABANKI	HARAKH	52009	JAINABAD	164724	LAKHIYAPUR	290	377	128,180.00	89,726.00	38,454.00
7779	BARABANKI	HARAKH	269849	KARAUNDI KALAN	164690	KARAUNDI KALAN	1003	1302	442,680.00	309,876.00	132,804.00
7780	BARABANKI	HARAKH	52010	KARAUNDI KHURD	164689	KARAUNDI KHURD	1057	1372	466,480.00	326,536.00	139,944.00
7781	BARABANKI	HARAKH	269763	MAGARWAL	164707	MAGARWAL	1005	1305	443,700.00	310,590.00	133,110.00
7782	BARABANKI	HARAKH	269740	MOHAMMADPUR	164725	MOHAMMAD PUR	1039	1349	458,660.00	321,062.00	137,598.00
7783	BARABANKI	HARAKH	269737	MUBARAKPUR	164732	MUBARAKPUR	1041	1352	459,680.00	321,776.00	137,904.00
7784	BARABANKI	HARAKH	52021	NARAULI	164694	NARAULI	1020	1324	450,160.00	315,112.00	135,048.00
7785	BARABANKI	HARAKH	52021	NARAULI	164695	NIRAUMAU	775	1006	342,040.00	239,428.00	102,612.00
7786	BARABANKI	HARAKH	269719	NINDANPUR	164681	JHEEJHE MAU	347	451	153,340.00	107,338.00	46,002.00
7787	BARABANKI	HARAKH	269719	NINDANPUR	164682	MAVAIYA	353	458	155,720.00	109,004.00	46,716.00
7788	BARABANKI	HARAKH	269719	NINDANPUR	164683	NINDANPUR	728	945	321,300.00	224,910.00	96,390.00
7789	BARABANKI	HARAKH	52024	PANIHAL	164717	GOCHHEERA	757	983	334,220.00	233,954.00	100,266.00
7790	BARABANKI	HARAKH	52024	PANIHAL	164718	PANIHAL	1248	1620	550,800.00	385,560.00	165,240.00
7791	BARABANKI	HARAKH	52025	PARA DEEPU	164700	PARADEEPU	1450	1883	640,220.00	448,154.00	192,066.00
7792	BARABANKI	HARAKH	52025	PARA DEEPU	164701	RASOOL PUR	726	943	320,620.00	224,434.00	96,186.00
7793	BARABANKI	HARAKH	269684	RAHEEMABAD	164711	RAHEEMABAD	1085	1409	479,060.00	335,342.00	143,718.00
7794	BARABANKI	HARAKH	269655	SATRIKH DEHAT	164671	SATRIKH DEHAT	1336	1735	589,900.00	412,930.00	176,970.00
7795	BARABANKI	HARAKH	52031	SHAV PUR	164736	SHAHPUR	1386	1800	612,000.00	428,400.00	183,600.00
7796	BARABANKI	HARAKH	52031	SHAV PUR	164737	TERI	509	661	224,740.00	157,318.00	67,422.00
7797	BARABANKI	HARAKH	269632	SHESHPUR	164735	SHEKHPUR	1037	1346	457,640.00	320,348.00	137,292.00
7798	BARABANKI	HARAKH	52035	TAMARSAYPUR	164703	TAHEE PUR	769	998	339,320.00	237,524.00	101,796.00
7799	BARABANKI	HARAKH	52035	TAMARSAYPUR	164702	TAMRASE PUR	1181	1533	521,220.00	364,854.00	156,366.00
7800	BARABANKI	HARAKH	52039	TESUA SALIMCHAK	164712	TESUA SALEM CHAK	1288	1672	568,480.00	397,936.00	170,544.00
7801	BARABANKI	HARAKH	52042	TIKRAGHAT	164734	TIKRA GHAT	1199	1557	529,380.00	370,566.00	158,814.00
7802	BARABANKI	HARAKH	52043	WAZIUDDIN PUR	164750	BABURA BANDH	630	818	278,120.00	194,684.00	83,436.00
7803	BARABANKI	HARAKH	52043	WAZIUDDIN PUR	164749	VAJIUDDIN PUR	1388	1802	612,680.00	428,876.00	183,804.00
7804	BARABANKI	MASAUJI	52046	AMDAHA	164782	AMDAHA	1419	1842	626,280.00	438,396.00	187,884.00
7805	BARABANKI	MASAUJI	52046	AMDAHA	164781	KOTVA	898	1166	396,440.00	277,508.00	118,932.00
7806	BARABANKI	MASAUJI	52047	ANKHA	164777	ANKHA	1351	1754	596,360.00	417,452.00	178,908.00
7807	BARABANKI	MASAUJI	269877	BERI	164842	BERI	1439	1868	635,120.00	444,584.00	190,536.00
7808	BARABANKI	MASAUJI	52059	DHARAULI	164796	DHARAULI	1227	1593	541,620.00	379,134.00	162,486.00
7809	BARABANKI	MASAUJI	52059	DHARAULI	164795	MADARPUR	460	597	202,980.00	142,086.00	60,894.00
7810	BARABANKI	MASAUJI	269862	GADAI PUR	164771	GADAI PUR	925	1201	408,340.00	285,838.00	122,502.00
7811	BARABANKI	MASAUJI	269862	GADAI PUR	164772	TANDA MASUDPUR	87	113	38,420.00	26,894.00	11,526.00
7812	BARABANKI	MASAUJI	269858	GODARI	164835	GODARI	1327	1723	585,820.00	410,074.00	175,746.00

SNo.	District Name	Block Name	LGD Gram Panchayat	Gram Panchayat Name	LGD Village Code	Village Name	TOT_P_2011	Projected Population 2023	Total fund	SBM fund (70 %)	CFC (30%)
1	2	3	4	5	6	7	8	9	10	11	12
7813	BARABANKI	MASAUJI	52060	GURELA	164813	GURELA	1338	1737	590,580.00	413,406.00	177,174.00
7814	BARABANKI	MASAUJI	52060	GURELA	164798	SISVARA	647	840	285,600.00	199,920.00	85,680.00
7815	BARABANKI	MASAUJI	269857	HETAM PUR	164778	HETAM PUR	1094	1420	482,800.00	337,960.00	144,840.00
7816	BARABANKI	MASAUJI	269846	JALALPUR	164824	JALAPUR	1075	1396	474,640.00	332,248.00	142,392.00
7817	BARABANKI	MASAUJI	52068	MUBARAK PUR	164818	MUBARAK PUR	1182	1535	521,900.00	365,330.00	156,570.00
7818	BARABANKI	MASAUJI	52068	MUBARAK PUR	164807	NAYA GAON	413	536	182,240.00	127,568.00	54,672.00
7819	BARABANKI	MASAUJI	52069	MUSHKI NAGAR	164805	MUSHKI NAGAR	1427	1853	630,020.00	441,014.00	189,006.00
7820	BARABANKI	MASAUJI	269677	RAIPUR	164822	RAI PUR	1021	1326	450,840.00	315,588.00	135,252.00
7821	BARABANKI	MASAUJI	52077	RAJAI PUR	164802	GOTVA GUARI	630	818	278,120.00	194,684.00	83,436.00
7822	BARABANKI	MASAUJI	52077	RAJAI PUR	164815	KATRA	70	91	30,940.00	21,658.00	9,282.00
7823	BARABANKI	MASAUJI	52077	RAJAI PUR	164814	RAJAI PUR	763	991	336,940.00	235,858.00	101,082.00
7824	BARABANKI	MASAUJI	52084	SANTBISWA	164810	ADAM PUR	396	514	174,760.00	122,332.00	52,428.00
7825	BARABANKI	MASAUJI	52084	SANTBISWA	164809	BIRAUJI	641	832	282,880.00	198,016.00	84,864.00
7826	BARABANKI	MASAUJI	52084	SANTBISWA	164811	HARI PUR	372	483	164,220.00	114,954.00	49,266.00
7827	BARABANKI	MASAUJI	52084	SANTBISWA	164817	SAT BISVAN	569	739	251,260.00	175,882.00	75,378.00
7828	BARABANKI	MASAUJI	52085	SARAI KAISTHAN	164833	SARAI KASTHAN	1463	1900	646,000.00	452,200.00	193,800.00
7829	BARABANKI	MASAUJI	52086	SEMRI	164821	SEMRI	1228	1594	541,960.00	379,372.00	162,588.00
7830	BARABANKI	MASAUJI	269621	WAZIDPUR	164776	WAZID PUR	1083	1406	478,040.00	334,628.00	143,412.00
7831	BARABANKI	NINDAURA	52151	AKHAIPUR	163883	AKHAIPUR	1194	1550	527,000.00	368,900.00	158,100.00
7832	BARABANKI	NINDAURA	52151	AKHAIPUR	163882	BIRAMPUR	355	461	156,740.00	109,718.00	47,022.00
7833	BARABANKI	NINDAURA	266914	AMAWA	163862	AMAWA	1174	1524	518,160.00	362,712.00	155,448.00
7834	BARABANKI	NINDAURA	267073	BHANDAR	163870	BHANDAR	550	714	242,760.00	169,932.00	72,828.00
7835	BARABANKI	NINDAURA	267073	BHANDAR	163868	DEORA	537	697	236,980.00	165,886.00	71,094.00
7836	BARABANKI	NINDAURA	273346	DAFARPUR	163839	CHANDAULI	558	725	246,500.00	172,550.00	73,950.00
7837	BARABANKI	NINDAURA	273346	DAFARPUR	163837	DAFARPUR	592	769	261,460.00	183,022.00	78,438.00
7838	BARABANKI	NINDAURA	273346	DAFARPUR	163838	TIFRA	472	613	208,420.00	145,894.00	62,526.00
7839	BARABANKI	NINDAURA	267244	DHADHARA	163849	DAHARA	1006	1306	444,040.00	310,828.00	133,212.00
7840	BARABANKI	NINDAURA	52174	GADIA	163873	AHAMAD NAGAR	566	735	249,900.00	174,930.00	74,970.00
7841	BARABANKI	NINDAURA	52174	GADIA	163872	GARIA	1206	1566	532,440.00	372,708.00	159,732.00
7842	BARABANKI	NINDAURA	52177	GODAICHA	163835	ALAMPUR	947	1230	418,200.00	292,740.00	125,460.00
7843	BARABANKI	NINDAURA	52177	GODAICHA	163843	GORAICHA	1040	1350	459,000.00	321,300.00	137,700.00
7844	BARABANKI	NINDAURA	52177	GODAICHA	163836	JIANPUR	687	892	303,280.00	212,296.00	90,984.00
7845	BARABANKI	NINDAURA	52179	HAJIPUR	163874	HAJIPUR	919	1193	405,620.00	283,934.00	121,686.00
7846	BARABANKI	NINDAURA	52179	HAJIPUR	163881	MOHANPUR	674	875	297,500.00	208,250.00	89,250.00
7847	BARABANKI	NINDAURA	267310	IBRAHIMPUR	163903	IBRAHIMPUR	631	819	278,460.00	194,922.00	83,538.00
7848	BARABANKI	NINDAURA	267310	IBRAHIMPUR	163901	POKHARNI	495	643	218,620.00	153,034.00	65,586.00
7849	BARABANKI	NINDAURA	52183	JAMOLIYA	163895	JAMOLIA	1291	1676	569,840.00	398,888.00	170,952.00
7850	BARABANKI	NINDAURA	52183	JAMOLIYA	163858	KAMIPUR	971	1261	428,740.00	300,118.00	128,622.00
7851	BARABANKI	NINDAURA	267997	JAZIAMAU	163864	JAJIMAMAU	713	926	314,840.00	220,388.00	94,452.00
7852	BARABANKI	NINDAURA	267997	JAZIAMAU	163867	PAHARAPUR	496	644	218,960.00	153,272.00	65,688.00
7853	BARABANKI	NINDAURA	52186	KASGAON	163876	KASGAON	900	1169	397,460.00	278,222.00	119,238.00
7854	BARABANKI	NINDAURA	52186	KASGAON	163877	VAHATA	628	815	277,100.00	193,970.00	83,130.00

SNo.	District Name	Block Name	LGD Gram Panchayat	Gram Panchayat Name	LGD Village Code	Village Name	TOT_P_2011	Projected Population 2023	Total fund	SBM fund (70 %)	CFC (30%)
1	2	3	4	5	6	7	8	9	10	11	12
7855	BARABANKI	NINDAURA	52189	KAZIBEHTA	163852	KAJIBEHATA	1187	1541	523,940.00	366,758.00	157,182.00
7856	BARABANKI	NINDAURA	52189	KAZIBEHTA	163841	VIDDIPURKHURD	290	377	128,180.00	89,726.00	38,454.00
7857	BARABANKI	NINDAURA	52190	KHANDSARA	163863	KHANDSARA	1373	1783	606,220.00	424,354.00	181,866.00
7858	BARABANKI	NINDAURA	52192	KHATAULI	163828	BODHNI	673	874	297,160.00	208,012.00	89,148.00
7859	BARABANKI	NINDAURA	52192	KHATAULI	163830	KHATAULI	931	1209	411,060.00	287,742.00	123,318.00
7860	BARABANKI	NINDAURA	52196	KHUJHI	163816	DHARAULI	750	974	331,160.00	231,812.00	99,348.00
7861	BARABANKI	NINDAURA	52196	KHUJHI	163815	KHUJJHI	1092	1418	482,120.00	337,484.00	144,636.00
7862	BARABANKI	NINDAURA	268146	MADINPUR	163911	MADINPUR	1311	1702	578,680.00	405,076.00	173,604.00
7863	BARABANKI	NINDAURA	268207	MOAZZAMPUR	163936	DARYAPUR	387	502	170,680.00	119,476.00	51,204.00
7864	BARABANKI	NINDAURA	268207	MOAZZAMPUR	163940	DEVGAON	450	584	198,560.00	138,992.00	59,568.00
7865	BARABANKI	NINDAURA	268207	MOAZZAMPUR	163941	MOAZZAMPUR	809	1050	357,000.00	249,900.00	107,100.00
7866	BARABANKI	NINDAURA	52203	MOLABAD	163937	MAULABAD	1026	1332	452,880.00	317,016.00	135,864.00
7867	BARABANKI	NINDAURA	52207	OJHIYAPUR	163848	WOJHIAPUR	1202	1561	530,740.00	371,518.00	159,222.00
7868	BARABANKI	NINDAURA	52209	PALIA	163860	BARKHERIA	569	739	251,260.00	175,882.00	75,378.00
7869	BARABANKI	NINDAURA	52209	PALIA	163856	NANDPUR	660	857	291,380.00	203,966.00	87,414.00
7870	BARABANKI	NINDAURA	52209	PALIA	163855	PALIA	992	1288	437,920.00	306,544.00	131,376.00
7871	BARABANKI	NINDAURA	52211	PILHATI HAIDERABAD	163906	ALINAGAR KARAUND	916	1189	404,260.00	282,982.00	121,278.00
7872	BARABANKI	NINDAURA	52211	PILHATI HAIDERABAD	163904	KODHAWA	814	1057	359,380.00	251,566.00	107,814.00
7873	BARABANKI	NINDAURA	52211	PILHATI HAIDERABAD	163905	PILEHATI HAIDRABAD	1242	1613	548,420.00	383,894.00	164,526.00
7874	BARABANKI	NINDAURA	52218	SAMARDA	163939	KAPRAPUR	188	244	82,960.00	58,072.00	24,888.00
7875	BARABANKI	NINDAURA	52218	SAMARDA	163938	SAMARDA	1218	1581	537,540.00	376,278.00	161,262.00
7876	BARABANKI	NINDAURA	268314	SARAY SHAHBAJ	163887	NARAINPUR	529	687	233,580.00	163,506.00	70,074.00
7877	BARABANKI	NINDAURA	268314	SARAY SHAHBAJ	163888	SARAY SHAHBAD	1051	1365	464,100.00	324,870.00	139,230.00
7878	BARABANKI	NINDAURA	52219	SARSAWAN	163945	DEOKALIYA BAKSI	550	714	242,760.00	169,932.00	72,828.00
7879	BARABANKI	NINDAURA	52219	SARSAWAN	163944	SARSAWA	1409	1829	621,860.00	435,302.00	186,558.00
7880	BARABANKI	NINDAURA	268362	SIRSAIPUR	163869	MAKHDOOMPUR	219	284	96,560.00	67,592.00	28,968.00
7881	BARABANKI	NINDAURA	268362	SIRSAIPUR	163865	PAIGAMBERPUR	316	410	139,400.00	97,580.00	41,820.00
7882	BARABANKI	NINDAURA	268362	SIRSAIPUR	163866	SIRSAIPUR	526	683	232,220.00	162,554.00	69,666.00
7883	BARABANKI	NINDAURA	268342	TAHIRPUR	163890	TAHIRPUR	1196	1553	528,020.00	369,614.00	158,406.00
7884	BARABANKI	NINDAURA	268398	THAKURAMAU	163921	LIKHANA	513	666	226,440.00	158,508.00	67,932.00
7885	BARABANKI	NINDAURA	268398	THAKURAMAU	163922	THAKURAMAU	663	861	292,740.00	204,918.00	87,822.00
7886	BARABANKI	NINDAURA	52223	TIKRA	163819	ROSHANABAD	400	519	176,460.00	123,522.00	52,938.00
7887	BARABANKI	NINDAURA	52223	TIKRA	163854	SARWAN	722	937	318,580.00	223,006.00	95,574.00
7888	BARABANKI	NINDAURA	52223	TIKRA	163853	TIKRA	961	1248	424,320.00	297,024.00	127,296.00
7889	BARABANKI	NINDAURA	268421	UDHAPUR	163822	UDHAPUR	1049	1362	463,080.00	324,156.00	138,924.00
7890	BARABANKI	PUREDALAI	268231	ARSANDA	165122	ARASANDA	1395	1811	615,740.00	431,018.00	184,722.00
7891	BARABANKI	PUREDALAI	52230	ASAWA	165151	ASWA	936	1215	413,100.00	289,170.00	123,930.00
7892	BARABANKI	PUREDALAI	52230	ASAWA	165154	KITULI	503	653	222,020.00	155,414.00	66,606.00
7893	BARABANKI	PUREDALAI	52230	ASAWA	165153	LILAR	364	473	160,820.00	112,574.00	48,246.00
7894	BARABANKI	PUREDALAI	52230	ASAWA	165152	MAILA	177	230	78,200.00	54,740.00	23,460.00
7895	BARABANKI	PUREDALAI	268180	ATARSUIYA	165108	ATARSUIYA	452	587	199,580.00	139,706.00	59,874.00
7896	BARABANKI	PUREDALAI	268180	ATARSUIYA	165107	KHEVRAJPUR	428	556	189,040.00	132,328.00	56,712.00

SNo.	District Name	Block Name	LGD Gram Panchayat	Gram Panchayat Name	LGD Village Code	Village Name	TOT_P_2011	Projected Population 2023	Total fund	SBM fund (70 %)	CFC (30%)
1	2	3	4	5	6	7	8	9	10	11	12
7897	BARABANKI	PUREDALAI	268180	ATARSUIYA	165109	UMRAHARA	260	338	114,920.00	80,444.00	34,476.00
7898	BARABANKI	PUREDALAI	268127	BADSHAHNAGAR	165140	BADSHAHNAGAR	1388	1802	612,680.00	428,876.00	183,804.00
7899	BARABANKI	PUREDALAI	52231	BAGHOLI	165120	BAGHAULI	1418	1841	625,940.00	438,158.00	187,782.00
7900	BARABANKI	PUREDALAI	52231	BAGHOLI	165119	REAWDA	644	836	284,240.00	198,968.00	85,272.00
7901	BARABANKI	PUREDALAI	52233	BARAYEEN	165030	BARAIN	1451	1884	640,560.00	448,392.00	192,168.00
7902	BARABANKI	PUREDALAI	52233	BARAYEEN	165023	RAMPUR HARAHA	38	49	16,660.00	11,662.00	4,998.00
7903	BARABANKI	PUREDALAI	52234	BASANT PUR	165115	BASANT PUR	1213	1575	535,500.00	374,850.00	160,650.00
7904	BARABANKI	PUREDALAI	52234	BASANT PUR	165113	PATRA	91	118	40,120.00	28,084.00	12,036.00
7905	BARABANKI	PUREDALAI	267149	DERERAJA	165019	ATRAULI	304	395	134,300.00	94,010.00	40,290.00
7906	BARABANKI	PUREDALAI	267149	DERERAJA	165031	DERERAJA	1116	1449	492,660.00	344,862.00	147,798.00
7907	BARABANKI	PUREDALAI	267149	DERERAJA	165033	HAUSINGHPUR	46	60	20,400.00	14,280.00	6,120.00
7908	BARABANKI	PUREDALAI	267149	DERERAJA	165020	KAMRAULI	22	29	9,860.00	6,902.00	2,958.00
7909	BARABANKI	PUREDALAI	267149	DERERAJA	165019	LODHEMAO	30	39	13,260.00	9,282.00	3,978.00
7910	BARABANKI	PUREDALAI	52241	ITAHUA PURV	165024	ITAHUA PURAB	1432	1859	632,060.00	442,442.00	189,618.00
7911	BARABANKI	PUREDALAI	52242	KAMIYAR	165110	KAMIYAR	1478	1919	652,460.00	456,722.00	195,738.00
7912	BARABANKI	PUREDALAI	267463	KURHA	165143	KURHA SUKHIPUR	1458	1893	643,620.00	450,534.00	193,086.00
7913	BARABANKI	PUREDALAI	52253	NIYAMATPUR	165149	SIHORIYA	72	93	31,620.00	22,134.00	9,486.00
7914	BARABANKI	PUREDALAI	52254	PANAPUR	165014	NASIM PUR	735	954	324,360.00	227,052.00	97,308.00
7915	BARABANKI	PUREDALAI	52254	PANAPUR	165025	PANAPUR	1037	1346	457,640.00	320,348.00	137,292.00
7916	BARABANKI	PUREDALAI	52264	SARISAIF	165132	NIBAHA	965	1253	426,020.00	298,214.00	127,806.00
7917	BARABANKI	PUREDALAI	52264	SARISAIF	165134	SARISAIF	1299	1687	573,580.00	401,506.00	172,074.00
7918	BARABANKI	PUREDALAI	52265	SEMRI	165111	SEMRI	1179	1531	520,540.00	364,378.00	156,162.00
7919	BARABANKI	PUREDALAI	267428	SIKROHRA	165129	SIKROHRA	1144	1485	504,900.00	353,430.00	151,470.00
7920	BARABANKI	PUREDALAI	52268	TIKARI	165156	DHEMA	842	1093	371,620.00	260,134.00	111,486.00
7921	BARABANKI	PUREDALAI	52268	TIKARI	165155	GUNAULI	681	884	300,560.00	210,392.00	90,168.00
7922	BARABANKI	PUREDALAI	52268	TIKARI	165157	KOYLAWAR	681	884	300,560.00	210,392.00	90,168.00
7923	BARABANKI	PUREDALAI	52268	TIKARI	165158	TIKARI	65	84	28,560.00	19,992.00	8,568.00
7924	BARABANKI	PUREDALAI	52269	TIKAVAMAU	165133	TIKAWAMAU	1338	1737	590,580.00	413,406.00	177,174.00
7925	BARABANKI	RAMNAGAR	52275	AMLaura	164390	AMLORA	1375	1785	606,900.00	424,830.00	182,070.00
7926	BARABANKI	RAMNAGAR	52275	AMLaura	164391	BARGADIA	551	715	243,100.00	170,170.00	72,930.00
7927	BARABANKI	RAMNAGAR	52276	AMOLI KIRATPUR	164355	AMOLI KIRATPUR	1219	1583	538,220.00	376,754.00	161,466.00
7928	BARABANKI	RAMNAGAR	52276	AMOLI KIRATPUR	164356	DEOSANI	935	1214	412,760.00	288,932.00	123,828.00
7929	BARABANKI	RAMNAGAR	269613	ASHOKPUR	164345	ASHOKPUR	992	1288	437,920.00	306,544.00	131,376.00
7930	BARABANKI	RAMNAGAR	269613	ASHOKPUR	164344	KHETAVRA	441	573	194,820.00	136,374.00	58,446.00
7931	BARABANKI	RAMNAGAR	52279	ASHOKPUR CHANCHUSARAI	164370	ASHOKPUR CHANCHUSARAI	1433	1861	632,740.00	442,918.00	189,822.00
7932	BARABANKI	RAMNAGAR	52279	ASHOKPUR CHANCHUSARAI	164369	CHACHUPUR DAYAL	393	510	173,400.00	121,380.00	52,020.00
7933	BARABANKI	RAMNAGAR	52284	BHAISURIHA	164847	BHAISURIA	990	1285	436,900.00	305,830.00	131,070.00
7934	BARABANKI	RAMNAGAR	52284	BHAISURIHA	164440	RAMPUR HULSA	162	210	71,400.00	49,980.00	21,420.00
7935	BARABANKI	RAMNAGAR	52284	BHAISURIHA	164439	SULTAPUR	795	1032	350,880.00	245,616.00	105,264.00
7936	BARABANKI	RAMNAGAR	52285	BHARSAWAN	164422	BANBHANI	252	327	111,180.00	77,826.00	33,354.00
7937	BARABANKI	RAMNAGAR	52285	BHARSAWAN	164430	BHARSAWAN	970	1259	428,060.00	299,642.00	128,418.00
7938	BARABANKI	RAMNAGAR	52285	BHARSAWAN	164423	NACHNA	544	706	240,040.00	168,028.00	72,012.00

SNo.	District Name	Block Name	LGD Gram Panchayat	Gram Panchayat Name	LGD Village Code	Village Name	TOT_P_2011	Projected Population 2023	Total fund	SBM fund (70 %)	CFC (30%)
1	2	3	4	5	6	7	8	9	10	11	12
7939	BARABANKI	RAMNAGAR	52285	BHARSAWAN	164429	SARJOOPUR	586	761	258,740.00	181,118.00	77,622.00
7940	BARABANKI	RAMNAGAR	52285	BHARSAWAN	164428	SIRKALI	680	883	300,220.00	210,154.00	90,066.00
7941	BARABANKI	RAMNAGAR	52288	BINDAURA PARASPUR	164413	BINDAURA PARASPUR	988	1283	436,220.00	305,354.00	130,866.00
7942	BARABANKI	RAMNAGAR	52288	BINDAURA PARASPUR	164414	PURAINA	950	1233	419,220.00	293,454.00	125,766.00
7943	BARABANKI	RAMNAGAR	52289	BIRALI	164400	BIRALI	1066	1384	470,560.00	329,392.00	141,168.00
7944	BARABANKI	RAMNAGAR	269555	BITHAURA	164342	BITHAURA	1038	1348	458,320.00	320,824.00	137,496.00
7945	BARABANKI	RAMNAGAR	52292	CHANDANAPUR	164371	BHANDPURWA	85	110	37,400.00	26,180.00	11,220.00
7946	BARABANKI	RAMNAGAR	52292	CHANDANAPUR	164368	CHANDANAPUR	1061	1378	468,520.00	327,964.00	140,556.00
7947	BARABANKI	RAMNAGAR	52292	CHANDANAPUR	164372	SADHARANPUR	604	784	266,560.00	186,592.00	79,968.00
7948	BARABANKI	RAMNAGAR	268745	GONDAURA	164360	GONDAURA	1317	1710	581,400.00	406,980.00	174,420.00
7949	BARABANKI	RAMNAGAR	52302	GOPALPUR	164330	GOPALPUR	979	1271	432,140.00	302,498.00	129,642.00
7950	BARABANKI	RAMNAGAR	52302	GOPALPUR	164338	SARDARGANJ	852	1106	376,040.00	263,228.00	112,812.00
7951	BARABANKI	RAMNAGAR	52304	JULHAMAU	164348	JOLHWAMAU	1139	1479	502,860.00	352,002.00	150,858.00
7952	BARABANKI	RAMNAGAR	268699	KAJIPUR	164347	KAZIPUR	1132	1470	499,800.00	349,860.00	149,940.00
7953	BARABANKI	RAMNAGAR	52305	KAPFATEHPUR ULLAPUR	164441	BHAGAUTIPUR	347	451	153,340.00	107,338.00	46,002.00
7954	BARABANKI	RAMNAGAR	52305	KAPFATEHPUR ULLAPUR	164437	KAPFATEHPUR ULLAPUR	1478	1919	652,460.00	456,722.00	195,738.00
7955	BARABANKI	RAMNAGAR	52306	KATIYARA	164433	CHANDAMAU	581	754	256,360.00	179,452.00	76,908.00
7956	BARABANKI	RAMNAGAR	52306	KATIYARA	164365	DEOLI	949	1232	418,880.00	293,216.00	125,664.00
7957	BARABANKI	RAMNAGAR	52306	KATIYARA	164366	KATIYARA	1114	1446	491,640.00	344,148.00	147,492.00
7958	BARABANKI	RAMNAGAR	52306	KATIYARA	164367	PURE CHHAPTI	46	60	20,400.00	14,280.00	6,120.00
7959	BARABANKI	RAMNAGAR	52308	KISHUNPUR	164359	KISHUNPUR	1294	1680	571,200.00	399,840.00	171,360.00
7960	BARABANKI	RAMNAGAR	268676	LALUPUR	164406	LALUPUR	1091	1417	481,780.00	337,246.00	144,534.00
7961	BARABANKI	RAMNAGAR	52312	LOHATI JAI	164425	LOHATI JAI	1226	1592	541,280.00	378,896.00	162,384.00
7962	BARABANKI	RAMNAGAR	52312	LOHATI JAI	164424	LOHATI PASAI	512	665	226,100.00	158,270.00	67,830.00
7963	BARABANKI	RAMNAGAR	52315	MALPUR ARSANDA	164854	BAZIDPUR	606	787	267,580.00	187,306.00	80,274.00
7964	BARABANKI	RAMNAGAR	52315	MALPUR ARSANDA	164852	MALPUR ARSANDA	1317	1710	581,400.00	406,980.00	174,420.00
7965	BARABANKI	RAMNAGAR	268663	MASOOD MAU	164401	BINDAURA	626	813	276,420.00	193,494.00	82,926.00
7966	BARABANKI	RAMNAGAR	268663	MASOOD MAU	164397	MASOOD MAU	716	930	316,200.00	221,340.00	94,860.00
7967	BARABANKI	RAMNAGAR	268663	MASOOD MAU	164398	SHAHPUR BHEEKHA	314	408	138,720.00	97,104.00	41,616.00
7968	BARABANKI	RAMNAGAR	52316	MEETPUR	164420	MEETPUR	1375	1785	606,900.00	424,830.00	182,070.00
7969	BARABANKI	RAMNAGAR	52316	MEETPUR	164418	NIZAMUDDINPUR	461	599	203,660.00	142,562.00	61,098.00
7970	BARABANKI	RAMNAGAR	52317	MUHARI	164329	KARANDHA	1123	1458	495,720.00	347,004.00	148,716.00
7971	BARABANKI	RAMNAGAR	52317	MUHARI	164328	MOHARI	1061	1378	468,520.00	327,964.00	140,556.00
7972	BARABANKI	RAMNAGAR	52319	NAHARBAL	164340	BAILMAU	751	975	331,500.00	232,050.00	99,450.00
7973	BARABANKI	RAMNAGAR	52319	NAHARBAL	164339	NAHARWAL	1436	1865	634,100.00	443,870.00	190,230.00
7974	BARABANKI	RAMNAGAR	52320	NIZAMPUR	164389	CHURAULIA	819	1063	361,420.00	252,994.00	108,426.00
7975	BARABANKI	RAMNAGAR	52320	NIZAMPUR	164388	NIJAMPUR	955	1240	421,600.00	295,120.00	126,480.00
7976	BARABANKI	RAMNAGAR	52322	PURE BHAGAI	164346	PURE BHAGYAI	1327	1723	585,820.00	410,074.00	175,746.00
7977	BARABANKI	RAMNAGAR	268657	PURE JABAR	164349	PURE JABAR	1012	1314	446,760.00	312,732.00	134,028.00
7978	BARABANKI	RAMNAGAR	52298	PYAREPUR	164336	GAGIYAPUR	923	1198	407,320.00	285,124.00	122,196.00
7979	BARABANKI	RAMNAGAR	52298	PYAREPUR	164335	PYAREPUR	1194	1550	527,000.00	368,900.00	158,100.00
7980	BARABANKI	RAMNAGAR	52323	RAMPUR KHARGI	164378	PURE KINHAULI	654	849	288,660.00	202,062.00	86,598.00

SNo.	District Name	Block Name	LGD Gram Panchayat	Gram Panchayat Name	LGD Village Code	Village Name	TOT_P_2011	Projected Population 2023	Total fund	SBM fund (70 %)	CFC (30%)
1	2	3	4	5	6	7	8	9	10	11	12
7981	BARABANKI	RAMNAGAR	52323	RAMPUR KHARGI	164377	RAMPUR KHARGI	1171	1520	516,800.00	361,760.00	155,040.00
7982	BARABANKI	RAMNAGAR	52323	RAMPUR KHARGI	164380	SURWARI	615	799	271,660.00	190,162.00	81,498.00
7983	BARABANKI	RAMNAGAR	52327	SAIDANPUR	164334	BHABPUR	817	1061	360,740.00	252,518.00	108,222.00
7984	BARABANKI	RAMNAGAR	52327	SAIDANPUR	164333	SAIDANPUR	859	1115	379,100.00	265,370.00	113,730.00
7985	BARABANKI	RAMNAGAR	52334	TAPE SIPAHA	164442	DURGAPUR	654	849	288,660.00	202,062.00	86,598.00
7986	BARABANKI	RAMNAGAR	52334	TAPE SIPAHA	164443	TAPASIPAH	1107	1437	488,580.00	342,006.00	146,574.00
7987	BARABANKI	RAMNAGAR	52335	THAL KHURD	164350	THAL KALAN	504	654	222,360.00	155,652.00	66,708.00
7988	BARABANKI	RAMNAGAR	52335	THAL KHURD	164351	THAL KHURD	795	1032	350,880.00	245,616.00	105,264.00
7989	BARABANKI	RAMNAGAR	52336	TILWARI	164353	AMOLI HISSAMPUR	748	971	330,140.00	231,098.00	99,042.00
7990	BARABANKI	RAMNAGAR	52336	TILWARI	164352	TELWARI	1220	1584	538,560.00	376,992.00	161,568.00
7991	BARABANKI	RAMNAGAR	52337	TILYANI	164376	TANDWA	259	336	114,240.00	79,968.00	34,272.00
7992	BARABANKI	RAMNAGAR	52337	TILYANI	164375	TELYANI	1260	1636	556,240.00	389,368.00	166,872.00
7993	BARABANKI	RAMNAGAR	52339	UTAKHARA	164374	CHANDPUR	827	1074	365,160.00	255,612.00	109,548.00
7994	BARABANKI	RAMNAGAR	52339	UTAKHARA	164364	UTAKHARA	827	1074	365,160.00	255,612.00	109,548.00
7995	BARABANKI	SIDHAUR	52431	AAMSERUVA	165367	AMSERUWA	937	1217	413,780.00	289,646.00	124,134.00
7996	BARABANKI	SIDHAUR	52431	AAMSERUVA	165365	TIKARIYA	736	956	325,040.00	227,528.00	97,512.00
7997	BARABANKI	SIDHAUR	52433	AJAWA	165313	AJAWWA	1124	1459	496,060.00	347,242.00	148,818.00
7998	BARABANKI	SIDHAUR	268541	ALUWA MAU	165317	ALUWA MAU	815	1058	359,720.00	251,804.00	107,916.00
7999	BARABANKI	SIDHAUR	268541	ALUWA MAU	165316	KALA PUR	392	509	173,060.00	121,142.00	51,918.00
8000	BARABANKI	SIDHAUR	52434	ANDKA	165324	ANDKA	1325	1720	584,800.00	409,360.00	175,440.00
8001	BARABANKI	SIDHAUR	52434	ANDKA	165325	SANDI DIH	276	358	121,720.00	85,204.00	36,516.00
8002	BARABANKI	SIDHAUR	52435	ARUAI	165376	ARUAI	1410	1831	622,540.00	435,778.00	186,762.00
8003	BARABANKI	SIDHAUR	52435	ARUAI	165380	CHANDRABHAN PUR	788	1023	347,820.00	243,474.00	104,346.00
8004	BARABANKI	SIDHAUR	268583	ASADA MAU	165303	ASADA MAU	1047	1359	462,060.00	323,442.00	138,618.00
8005	BARABANKI	SIDHAUR	268584	BASANTPUR	165418	BASANTPUR	1227	1593	541,620.00	379,134.00	162,486.00
8006	BARABANKI	SIDHAUR	52438	BEDHARI	165446	AKOHARI	546	709	241,060.00	168,742.00	72,318.00
8007	BARABANKI	SIDHAUR	52438	BEDHARI	165438	BEDAHARI	984	1278	434,520.00	304,164.00	130,356.00
8008	BARABANKI	SIDHAUR	52440	BHEDIYA	165430	ALI PUR	386	501	170,340.00	119,238.00	51,102.00
8009	BARABANKI	SIDHAUR	52440	BHEDIYA	165431	BABURIHA	576	748	254,320.00	178,024.00	76,296.00
8010	BARABANKI	SIDHAUR	52440	BHEDIYA	165434	BHERIYA	1188	1543	524,620.00	367,234.00	157,386.00
8011	BARABANKI	SIDHAUR	52442	BHUNAI	165299	BHUNAI	739	960	326,400.00	228,480.00	97,920.00
8012	BARABANKI	SIDHAUR	52442	BHUNAI	165300	PURE RUDRA	421	547	185,980.00	130,186.00	55,794.00
8013	BARABANKI	SIDHAUR	52444	BIBIYAPUR THANA	165409	BIBIYAPUR THANA	1458	1893	643,620.00	450,534.00	193,086.00
8014	BARABANKI	SIDHAUR	52444	BIBIYAPUR THANA	165410	FIROZABAD	506	657	223,380.00	156,366.00	67,014.00
8015	BARABANKI	SIDHAUR	268606	BIRA PUR	165371	BIRA PUR	1446	1877	638,180.00	446,726.00	191,454.00
8016	BARABANKI	SIDHAUR	52448	CHANDU PUR	165312	CHANDU PUR	1107	1437	488,580.00	342,006.00	146,574.00
8017	BARABANKI	SIDHAUR	52448	CHANDU PUR	165310	SARAI MUHUDDIN PUR	606	787	267,580.00	187,306.00	80,274.00
8018	BARABANKI	SIDHAUR	52449	CHATONI	165338	CHHATAUNI	1126	1462	497,080.00	347,956.00	149,124.00
8019	BARABANKI	SIDHAUR	52449	CHATONI	165345	GANGWAI BRAHMAN	711	923	313,820.00	219,674.00	94,146.00
8020	BARABANKI	SIDHAUR	268607	CHHATAURA	165385	CHHATAURA	628	815	277,100.00	193,970.00	83,130.00
8021	BARABANKI	SIDHAUR	268607	CHHATAURA	165386	ILICHPUR	458	595	202,300.00	141,610.00	60,690.00
8022	BARABANKI	SIDHAUR	52450	CHULA PAHI	165353	CHHULA PAHI	1207	1567	532,780.00	372,946.00	159,834.00

SNo.	District Name	Block Name	LGD Gram Panchayat	Gram Panchayat Name	LGD Village Code	Village Name	TOT_P_2011	Projected Population 2023	Total fund	SBM fund (70 %)	CFC (30%)
1	2	3	4	5	6	7	8	9	10	11	12
8023	BARABANKI	SIDHAUR	52453	DIHIGAVA	165395	DIGHAWAN	1301	1689	574,260.00	401,982.00	172,278.00
8024	BARABANKI	SIDHAUR	52454	DIN PANAH	165349	ALIGARH	577	749	254,660.00	178,262.00	76,398.00
8025	BARABANKI	SIDHAUR	52454	DIN PANAH	165348	BIMIYA MAU	706	917	311,780.00	218,246.00	93,534.00
8026	BARABANKI	SIDHAUR	52454	DIN PANAH	165351	DEEEN PANAH	957	1243	422,620.00	295,834.00	126,786.00
8027	BARABANKI	SIDHAUR	52455	DURONDHA	165363	DURAUNDHA	1205	1565	532,100.00	372,470.00	159,630.00
8028	BARABANKI	SIDHAUR	52455	DURONDHA	165362	MALHAULI	793	1030	350,200.00	245,140.00	105,060.00
8029	BARABANKI	SIDHAUR	52456	GANGWAI PATHNAN	165343	BAKAR GANJ	380	493	167,620.00	117,334.00	50,286.00
8030	BARABANKI	SIDHAUR	52456	GANGWAI PATHNAN	165347	DHANAURA	933	1211	411,740.00	288,218.00	123,522.00
8031	BARABANKI	SIDHAUR	52456	GANGWAI PATHNAN	165344	GANGWAI PATHANAN	793	1030	350,200.00	245,140.00	105,060.00
8032	BARABANKI	SIDHAUR	52456	GANGWAI PATHNAN	165346	LOHA PURWA	761	988	335,920.00	235,144.00	100,776.00
8033	BARABANKI	SIDHAUR	268640	GANJARIYA	165364	ATRAULI	690	896	304,640.00	213,248.00	91,392.00
8034	BARABANKI	SIDHAUR	268640	GANJARIYA	165393	BHIKHANAPUR	500	649	220,660.00	154,462.00	66,198.00
8035	BARABANKI	SIDHAUR	268640	GANJARIYA	165394	DEOGAHNA	562	730	248,200.00	173,740.00	74,460.00
8036	BARABANKI	SIDHAUR	268640	GANJARIYA	165392	GANJARIYA	696	904	307,360.00	215,152.00	92,208.00
8037	BARABANKI	SIDHAUR	52457	HAZIPUR SHYAM NAGAR	165327	BHARTHAI	625	812	276,080.00	193,256.00	82,824.00
8038	BARABANKI	SIDHAUR	52457	HAZIPUR SHYAM NAGAR	165331	DIHA RAHIM PUR	619	804	273,360.00	191,352.00	82,008.00
8039	BARABANKI	SIDHAUR	52457	HAZIPUR SHYAM NAGAR	165332	HAZIPUR SHYAM NAGAR	1453	1887	641,580.00	449,106.00	192,474.00
8040	BARABANKI	SIDHAUR	52458	HIMMAT PUR	165311	HIMMAT PUR	1006	1306	444,040.00	310,828.00	133,212.00
8041	BARABANKI	SIDHAUR	268648	INAYATPUR	165404	INAYATPUR	892	1158	393,720.00	275,604.00	118,116.00
8042	BARABANKI	SIDHAUR	268648	INAYATPUR	165406	TUNIHA	455	591	200,940.00	140,658.00	60,282.00
8043	BARABANKI	SIDHAUR	52461	JAMLA PUR	165342	JAMLA PUR	1051	1365	464,100.00	324,870.00	139,230.00
8044	BARABANKI	SIDHAUR	52461	JAMLA PUR	165341	MADARPUR AMBAR SINGH	711	923	313,820.00	219,674.00	94,146.00
8045	BARABANKI	SIDHAUR	52463	JIYAN PUR	165441	ALAM PUR	887	1152	391,680.00	274,176.00	117,504.00
8046	BARABANKI	SIDHAUR	52463	JIYAN PUR	165157	JIYANPUR	1428	1854	630,360.00	441,252.00	189,108.00
8047	BARABANKI	SIDHAUR	268650	KAMALAPUR	165293	KAMALA PUR	635	824	280,160.00	196,112.00	84,048.00
8048	BARABANKI	SIDHAUR	268650	KAMALAPUR	165292	PAHARAPUR GHAT	442	574	195,160.00	136,612.00	58,548.00
8049	BARABANKI	SIDHAUR	268655	KASBA	165423	KASBA	1303	1692	575,280.00	402,696.00	172,584.00
8050	BARABANKI	SIDHAUR	52467	KOPWA	165326	JAICHAND PUR	939	1219	414,460.00	290,122.00	124,338.00
8051	BARABANKI	SIDHAUR	52467	KOPWA	165322	KOPWA	1303	1692	575,280.00	402,696.00	172,584.00
8052	BARABANKI	SIDHAUR	52469	KOTWA	165402	KOTWA	1258	1633	555,220.00	388,654.00	166,566.00
8053	BARABANKI	SIDHAUR	269269	KUMHRAWAN	165391	KUMHRAWAN	1464	1901	646,340.00	452,438.00	193,902.00
8054	BARABANKI	SIDHAUR	269639	KUTUBAPUR	165294	DARIYAR PUR	562	730	248,200.00	173,740.00	74,460.00
8055	BARABANKI	SIDHAUR	269639	KUTUBAPUR	165295	KUTABAPUR	858	1114	378,760.00	265,132.00	113,628.00
8056	BARABANKI	SIDHAUR	269662	LOHARPUR	165337	LOHAR PUR	1058	1374	467,160.00	327,012.00	140,148.00
8057	BARABANKI	SIDHAUR	269699	MADARPUR BAHADURSINGH	165401	MADARPUR BAHADURSINGH	885	1149	390,660.00	273,462.00	117,198.00
8058	BARABANKI	SIDHAUR	269699	MADARPUR BAHADURSINGH	165400	SARAI NAJAR	655	850	289,000.00	202,300.00	86,700.00
8059	BARABANKI	SIDHAUR	52471	MADARPUR ROSANJAMAK	165389	MADARPUR ROSANJAMAKHAN	810	1052	357,680.00	250,376.00	107,304.00
8060	BARABANKI	SIDHAUR	52471	MADARPUR ROSANJAMAK	165383	MUHIUDDINPUR	733	952	323,680.00	226,576.00	97,104.00
8061	BARABANKI	SIDHAUR	52471	MADARPUR ROSANJAMAK	165384	SHAHPUR	684	888	301,920.00	211,344.00	90,576.00
8062	BARABANKI	SIDHAUR	52473	MAMRAKHA PUR	165361	MAMRAKHA PUR	884	1148	390,320.00	273,224.00	117,096.00
8063	BARABANKI	SIDHAUR	52473	MAMRAKHA PUR	165359	TILSIA	750	974	331,160.00	231,812.00	99,348.00
8064	BARABANKI	SIDHAUR	52476	MENHUA	165432	MENAHUWA	1079	1401	476,340.00	333,438.00	142,902.00

SNo.	District Name	Block Name	LGD Gram Panchayat	Gram Panchayat Name	LGD Village Code	Village Name	TOT_P_2011	Projected Population 2023	Total fund	SBM fund (70 %)	CFC (30%)
1	2	3	4	5	6	7	8	9	10	11	12
8065	BARABANKI	SIDHAUR	52476	MENHUA	165433	PALAU LI	696	904	307,360.00	215,152.00	92,208.00
8066	BARABANKI	SIDHAUR	269693	MIRZAPUR	165354	MIRZA PUR	1197	1554	528,360.00	369,852.00	158,508.00
8067	BARABANKI	SIDHAUR	269638	MOHAMMAD PUR CHANDI SINGH	165355	MOHAMMAD PUR CHANDI SINGH	768	997	338,980.00	237,286.00	101,694.00
8068	BARABANKI	SIDHAUR	269638	MOHAMMAD PUR CHANDI SINGH	165352	RAI PUR	414	538	182,920.00	128,044.00	54,876.00
8069	BARABANKI	SIDHAUR	269652	MOHAMMADPUR HUSAINBUX	165399	MOHAMMADPUR HUSAINBUX	1115	1448	492,320.00	344,624.00	147,696.00
8070	BARABANKI	SIDHAUR	52478	MOHBAT PUR	165290	MOHABBAT PUR	1115	1448	492,320.00	344,624.00	147,696.00
8071	BARABANKI	SIDHAUR	52482	NAKTA SAHRIYA	165291	NAKTA SAHERIA	1415	1837	624,580.00	437,206.00	187,374.00
8072	BARABANKI	SIDHAUR	52483	NAOCHHANA	165333	MANORATH PUR	979	1271	432,140.00	302,498.00	129,642.00
8073	BARABANKI	SIDHAUR	52483	NAOCHHANA	165339	NEOCHHANA	1178	1530	520,200.00	364,140.00	156,060.00
8074	BARABANKI	SIDHAUR	52485	NAWAB PUR KODRI	165321	NAWAB PUR KONDRI	1434	1862	633,080.00	443,156.00	189,924.00
8075	BARABANKI	SIDHAUR	269672	NOORA PUR	165302	NURA PUR	679	882	299,880.00	209,916.00	89,964.00
8076	BARABANKI	SIDHAUR	269672	NOORA PUR	165301	PAHAR PUR KHAS	421	547	185,980.00	130,186.00	55,794.00
8077	BARABANKI	SIDHAUR	52488	PARA IBRAHIM	165336	PARA IBRAHIM	1107	1437	488,580.00	342,006.00	146,574.00
8078	BARABANKI	SIDHAUR	52489	PURAB BELAV	165424	PURAB BELWAN	1360	1766	600,440.00	420,308.00	180,132.00
8079	BARABANKI	SIDHAUR	269902	PURECHANDRAMAN	165451	PURE CHANDRAMAN	1135	1474	501,160.00	350,812.00	150,348.00
8080	BARABANKI	SIDHAUR	269896	RASULABAD BIHARI PUR	165305	PATHAR PURWA	329	427	145,180.00	101,626.00	43,554.00
8081	BARABANKI	SIDHAUR	269896	RASULABAD BIHARI PUR	165309	RASULABAD BIHARI PUR	792	1028	349,520.00	244,664.00	104,856.00
8082	BARABANKI	SIDHAUR	269893	SALAH BHARI	165340	SALA BHARI	1366	1774	603,160.00	422,212.00	180,948.00
8083	BARABANKI	SIDHAUR	52493	SARAI BELAHRI	165288	BAHADUR PUR	516	670	227,800.00	159,460.00	68,340.00
8084	BARABANKI	SIDHAUR	52493	SARAI BELAHRI	165287	BASIYA MAU	256	332	112,880.00	79,016.00	33,864.00
8085	BARABANKI	SIDHAUR	52493	SARAI BELAHRI	165286	SARAI BELAHRI	1087	1411	479,740.00	335,818.00	143,922.00
8086	BARABANKI	SIDHAUR	269891	SARAI PURKHOO	165314	SARAI PURKHOO	1155	1500	510,000.00	357,000.00	153,000.00
8087	BARABANKI	SIDHAUR	52496	SEGORA	165440	SANGARA TAYAB	986	1280	435,200.00	304,640.00	130,560.00
8088	BARABANKI	SIDHAUR	52496	SEGORA	165439	SANGAURA SAIYADKHAN	1222	1587	539,580.00	377,706.00	161,874.00
8089	BARABANKI	SIDHAUR	52496	SEGORA	165437	TIKARIYA CHAND	497	645	219,300.00	153,510.00	65,790.00
8090	BARABANKI	SIDHAUR	52499	SHESH PUR HAKIM	165318	DEO PURA	484	628	213,520.00	149,464.00	64,056.00
8091	BARABANKI	SIDHAUR	52499	SHESH PUR HAKIM	165319	SHEKH PUR HAKIM	1040	1350	459,000.00	321,300.00	137,700.00
8092	BARABANKI	SIDHAUR	52500	SHESH PUR JAHIDALI	165443	DEORA JHALIHA	345	448	152,320.00	106,624.00	45,696.00
8093	BARABANKI	SIDHAUR	52500	SHESH PUR JAHIDALI	165450	DEORI	378	491	166,940.00	116,858.00	50,082.00
8094	BARABANKI	SIDHAUR	52500	SHESH PUR JAHIDALI	165444	SHEKHPUR JAHIDALI	1295	1681	571,540.00	400,078.00	171,462.00
8095	BARABANKI	SIDHAUR	52501	SOHAVA	165304	SUHAWAN	1181	1533	521,220.00	364,854.00	156,366.00
8096	BARABANKI	SIDHAUR	52502	SUSWAI	165356	GARHI ARAZI	249	323	109,820.00	76,874.00	32,946.00
8097	BARABANKI	SIDHAUR	52502	SUSWAI	165357	SUSWAI	1212	1574	535,160.00	374,612.00	160,548.00
8098	BARABANKI	SIDHAUR	52504	UCHITA	165375	HUSAINPUR	652	847	287,980.00	201,586.00	86,394.00
8099	BARABANKI	SIDHAUR	52504	UCHITA	165377	KHWAJAPUR	656	852	289,680.00	202,776.00	86,904.00
8100	BARABANKI	SIDHAUR	52504	UCHITA	165381	UCHITA	1237	1606	546,040.00	382,228.00	163,812.00
8101	BARABANKI	SIRALI GAUSPUR	52508	AMRA DEVI	164899	AMRA	965	1253	426,020.00	298,214.00	127,806.00
8102	BARABANKI	SIRALI GAUSPUR	52508	AMRA DEVI	164898	SAFIPUR	728	945	321,300.00	224,910.00	96,390.00
8103	BARABANKI	SIRALI GAUSPUR	52510	AURELA	164928	AURELA	1459	1894	643,960.00	450,772.00	193,188.00
8104	BARABANKI	SIRALI GAUSPUR	52511	BAGHAURA	164953	BAGHAURA	1108	1439	489,260.00	342,482.00	146,778.00
8105	BARABANKI	SIRALI GAUSPUR	52511	BAGHAURA	164954	JALALABAD	457	593	201,620.00	141,134.00	60,486.00
8106	BARABANKI	SIRALI GAUSPUR	267406	BHAISURIYA	164925	BHAISURIYA	871	1131	384,540.00	269,178.00	115,362.00

SNo.	District Name	Block Name	LGD Gram Panchayat	Gram Panchayat Name	LGD Village Code	Village Name	TOT_P_2011	Projected Population 2023	Total fund	SBM fund (70 %)	CFC (30%)
1	2	3	4	5	6	7	8	9	10	11	12
8107	BARABANKI	SIRALI GAUSPUR	267406	BHAISURIYA	164927	KHANPUR INAITTULLA	350	454	154,360.00	108,052.00	46,308.00
8108	BARABANKI	SIRALI GAUSPUR	267400	BHARTHI PUR	164902	BHARTHI PUR	1242	1613	548,420.00	383,894.00	164,526.00
8109	BARABANKI	SIRALI GAUSPUR	267382	CHAILA	164918	CHAILA	889	1154	392,360.00	274,652.00	117,708.00
8110	BARABANKI	SIRALI GAUSPUR	267382	CHAILA	164943	MEERAPUR	187	243	82,620.00	57,834.00	24,786.00
8111	BARABANKI	SIRALI GAUSPUR	52519	DARGAPUR	164863	DARIGAPUR	1169	1518	516,120.00	361,284.00	154,836.00
8112	BARABANKI	SIRALI GAUSPUR	52519	DARGAPUR	164861	TIKRI	846	1098	373,320.00	261,324.00	111,996.00
8113	BARABANKI	SIRALI GAUSPUR	52520	DARVESH PUR	164893	DARVESH PUR	1228	1594	541,960.00	379,372.00	162,588.00
8114	BARABANKI	SIRALI GAUSPUR	52520	DARVESH PUR	164892	GAHRELA	633	822	279,480.00	195,636.00	83,844.00
8115	BARABANKI	SIRALI GAUSPUR	52561	DHAKAWAMAAFI	164884	AMRA KATEHRA	690	896	304,640.00	213,248.00	91,392.00
8116	BARABANKI	SIRALI GAUSPUR	52561	DHAKAWAMAAFI	164882	DHAKHWAMAFI	719	934	317,560.00	222,292.00	95,268.00
8117	BARABANKI	SIRALI GAUSPUR	267136	DHASARIYA	164912	DHASARIYA	1101	1430	486,200.00	340,340.00	145,860.00
8118	BARABANKI	SIRALI GAUSPUR	52543	JAGDISHPUR	164955	JAGADISH PUR	1030	1337	454,580.00	318,206.00	136,374.00
8119	BARABANKI	SIRALI GAUSPUR	52543	JAGDISHPUR	164957	MOHARIYA	465	604	205,360.00	143,752.00	61,608.00
8120	BARABANKI	SIRALI GAUSPUR	267126	JALALPUR	164938	JALAL PUR	1311	1702	578,680.00	405,076.00	173,604.00
8121	BARABANKI	SIRALI GAUSPUR	52526	KARORA	164915	KARAURA	1240	1610	547,400.00	383,180.00	164,220.00
8122	BARABANKI	SIRALI GAUSPUR	52529	KHAJURIHA	164908	KHAJURIA	1060	1376	467,840.00	327,488.00	140,352.00
8123	BARABANKI	SIRALI GAUSPUR	52529	KHAJURIHA	164907	KHORE ALMADPUR	794	1031	350,540.00	245,378.00	105,162.00
8124	BARABANKI	SIRALI GAUSPUR	52529	KHAJURIHA	164909	SHAHGARH	484	628	213,520.00	149,464.00	64,056.00
8125	BARABANKI	SIRALI GAUSPUR	52530	KHALSA PUR	164952	GOPALPUR	973	1263	429,420.00	300,594.00	128,826.00
8126	BARABANKI	SIRALI GAUSPUR	52530	KHALSA PUR	164946	KHALASA PUR	1360	1766	600,440.00	420,308.00	180,132.00
8127	BARABANKI	SIRALI GAUSPUR	52530	KHALSA PUR	164956	MASUD PUR	1025	1331	452,540.00	316,778.00	135,762.00
8128	BARABANKI	SIRALI GAUSPUR	52534	KHURDMAU	164887	KHURDMAU	1433	1861	632,740.00	442,918.00	189,822.00
8129	BARABANKI	SIRALI GAUSPUR	52532	KISHUNDAS PUR	164921	BANWOOK	896	1163	395,420.00	276,794.00	118,626.00
8130	BARABANKI	SIRALI GAUSPUR	52532	KISHUNDAS PUR	164922	KISHUNDAS PUR	1041	1352	459,680.00	321,776.00	137,904.00
8131	BARABANKI	SIRALI GAUSPUR	267116	LODHPURWA	164857	LODHPURWA	706	917	311,780.00	218,246.00	93,534.00
8132	BARABANKI	SIRALI GAUSPUR	267116	LODHPURWA	164858	TAWAKALPUR	430	558	189,720.00	132,804.00	56,916.00
8133	BARABANKI	SIRALI GAUSPUR	267104	MADARPUR	164891	MADARPUR	1331	1728	587,520.00	411,264.00	176,256.00
8134	BARABANKI	SIRALI GAUSPUR	52535	MADHNA PUR	164950	MADHNA PUR	1222	1587	539,580.00	377,706.00	161,874.00
8135	BARABANKI	SIRALI GAUSPUR	52535	MADHNA PUR	164947	RAJNA PUR	410	532	180,880.00	126,616.00	54,264.00
8136	BARABANKI	SIRALI GAUSPUR	52536	MADHWAPUR	164897	MADHWAPUR	1193	1549	526,660.00	368,662.00	157,998.00
8137	BARABANKI	SIRALI GAUSPUR	52544	MAULABAD	164924	MAULABAD	933	1211	411,740.00	288,218.00	123,522.00
8138	BARABANKI	SIRALI GAUSPUR	52544	MAULABAD	164923	PAERI	624	810	275,400.00	192,780.00	82,620.00
8139	BARABANKI	SIRALI GAUSPUR	267090	MOHIUDDINPUR	164889	KASRAILA	819	1063	361,420.00	252,994.00	108,426.00
8140	BARABANKI	SIRALI GAUSPUR	267090	MOHIUDDINPUR	164888	MOHIUDDINPUR	854	1109	377,060.00	263,942.00	113,118.00
8141	BARABANKI	SIRALI GAUSPUR	267075	MUSKI PUR	164945	GORHAWA	355	461	156,740.00	109,718.00	47,022.00
8142	BARABANKI	SIRALI GAUSPUR	267075	MUSKI PUR	164937	MUSKI PUR	715	928	315,520.00	220,864.00	94,656.00
8143	BARABANKI	SIRALI GAUSPUR	52547	PANJROLI	164901	BAHUNPUR	258	335	113,900.00	79,730.00	34,170.00
8144	BARABANKI	SIRALI GAUSPUR	52547	PANJROLI	164905	PANJRAULI	1307	1697	576,980.00	403,886.00	173,094.00
8145	BARABANKI	SIRALI GAUSPUR	52548	PARSA-I	164881	PARSA	641	832	282,880.00	198,016.00	84,864.00
8146	BARABANKI	SIRALI GAUSPUR	52548	PARSA-I	164883	SAHNIMAU	550	714	242,760.00	169,932.00	72,828.00
8147	BARABANKI	SIRALI GAUSPUR	52548	PARSA-I	164875	SARDAHA	149	193	65,620.00	45,934.00	19,686.00
8148	BARABANKI	SIRALI GAUSPUR	273301	PARSA-II	164932	PARSA	1237	1606	546,040.00	382,228.00	163,812.00

SNo.	District Name	Block Name	LGD Gram Panchayat	Gram Panchayat Name	LGD Village Code	Village Name	TOT_P_2011	Projected Population 2023	Total fund	SBM fund (70 %)	CFC (30%)
1	2	3	4	5	6	7	8	9	10	11	12
8149	BARABANKI	SIRALI GAUSPUR	267050	PEETHAPUR	164910	PEETHAPUR	1011	1313	446,420.00	312,494.00	133,926.00
8150	BARABANKI	SIRALI GAUSPUR	52549	PYARE PUR	164919	CHAKDHE PUR	743	965	328,100.00	229,670.00	98,430.00
8151	BARABANKI	SIRALI GAUSPUR	52549	PYARE PUR	164920	PIAREY PUR	1226	1592	541,280.00	378,896.00	162,384.00
8152	BARABANKI	SIRALI GAUSPUR	267037	RAJAPUR	164896	RAJAPUR	1001	1300	442,000.00	309,400.00	132,600.00
8153	BARABANKI	SIRALI GAUSPUR	52554	SADEWA	164941	KHEDRAPUR	516	670	227,800.00	159,460.00	68,340.00
8154	BARABANKI	SIRALI GAUSPUR	52554	SADEWA	164940	SADEWA	1393	1809	615,060.00	430,542.00	184,518.00
8155	BARABANKI	SIRALI GAUSPUR	52556	SHEKH PUR TUTARU	164879	GHUTARU	120	156	53,040.00	37,128.00	15,912.00
8156	BARABANKI	SIRALI GAUSPUR	52556	SHEKH PUR TUTARU	164878	KOTHI DIHA	183	238	80,920.00	56,644.00	24,276.00
8157	BARABANKI	SIRALI GAUSPUR	52556	SHEKH PUR TUTARU	164880	SHEKH PUR TUTARU	1315	1707	580,380.00	406,266.00	174,114.00
8158	BARABANKI	SIRALI GAUSPUR	52557	SHYAM NAGAR	164917	DANAPUR BABADIN	530	688	233,920.00	163,744.00	70,176.00
8159	BARABANKI	SIRALI GAUSPUR	52557	SHYAM NAGAR	164948	SHYAM NAGAR	923	1198	407,320.00	285,124.00	122,196.00
8160	BARABANKI	SIRALI GAUSPUR	52557	SHYAM NAGAR	164916	TAWAR PUR	255	331	112,540.00	78,778.00	33,762.00
8161	BARABANKI	SIRALI GAUSPUR	267009	SIRALI GUNG	164876	BIHAD	481	625	212,500.00	148,750.00	63,750.00
8162	BARABANKI	SIRALI GAUSPUR	267009	SIRALI GUNG	164877	SIRALI GUNG	578	750	255,000.00	178,500.00	76,500.00
8163	BARABANKI	SIRALI GAUSPUR	52559	SONDHWA	164451	CHAUHANPUR	192	249	84,660.00	59,262.00	25,398.00
8164	BARABANKI	SIRALI GAUSPUR	52559	SONDHWA	164866	DANAPUR	145	188	63,920.00	44,744.00	19,176.00
8165	BARABANKI	SIRALI GAUSPUR	52559	SONDHWA	164867	JALPAPUR	178	231	78,540.00	54,978.00	23,562.00
8166	BARABANKI	SIRALI GAUSPUR	52559	SONDHWA	164452	NAMIPURSIRALI	449	583	198,220.00	138,754.00	59,466.00
8167	BARABANKI	SIRALI GAUSPUR	52559	SONDHWA	164865	SONDHAWA	977	1269	431,460.00	302,022.00	129,438.00
8168	BARABANKI	SIRALI GAUSPUR	52560	TARAPUR GUMAN	164895	KANDHAI PUR	915	1188	403,920.00	282,744.00	121,176.00
8169	BARABANKI	SIRALI GAUSPUR	52560	TARAPUR GUMAN	164894	TARAPUR GUMAN	1152	1496	508,640.00	356,048.00	152,592.00
8170	BARABANKI	SIRALI GAUSPUR	52563	TELWARI	164962	SANAWAN	1000	1298	441,320.00	308,924.00	132,396.00
8171	BARABANKI	SIRALI GAUSPUR	52563	TELWARI	164965	TELWARI	769	998	339,320.00	237,524.00	101,796.00
8172	BARABANKI	SIRALI GAUSPUR	266973	THANA DEEH	164949	THANADIH	1095	1422	483,480.00	338,436.00	145,044.00
8173	BARABANKI	SURATGANJ	242775	AINDAURA	164265	INDAURA	1147	1489	506,260.00	354,382.00	151,878.00
8174	BARABANKI	SURATGANJ	242775	AINDAURA	164266	RICHCHLI	948	1231	418,540.00	292,978.00	125,562.00
8175	BARABANKI	SURATGANJ	52565	AKAUNA	164230	AKAOUNA	28	36	12,240.00	8,568.00	3,672.00
8176	BARABANKI	SURATGANJ	52565	AKAUNA	164227	DIHIWA	1003	1302	442,680.00	309,876.00	132,804.00
8177	BARABANKI	SURATGANJ	52565	AKAUNA	164216	KHUJHI	709	921	313,140.00	219,198.00	93,942.00
8178	BARABANKI	SURATGANJ	52565	AKAUNA	164229	NARALI	93	121	41,140.00	28,798.00	12,342.00
8179	BARABANKI	SURATGANJ	52567	AMERA	164184	AMERA	1132	1470	499,800.00	349,860.00	149,940.00
8180	BARABANKI	SURATGANJ	52570	BALLOPUR	164233	BALLUPUR	1293	1679	570,860.00	399,602.00	171,258.00
8181	BARABANKI	SURATGANJ	273310	BAMHANWA	164259	BAMANAVA	690	896	304,640.00	213,248.00	91,392.00
8182	BARABANKI	SURATGANJ	273310	BAMHANWA	164169	BASANTPUR	456	592	201,280.00	140,896.00	60,384.00
8183	BARABANKI	SURATGANJ	273310	BAMHANWA	164168	MATEHANA	548	712	242,080.00	169,456.00	72,624.00
8184	BARABANKI	SURATGANJ	266956	BANJARIA	164186	BANJARIA	980	1272	432,480.00	302,736.00	129,744.00
8185	BARABANKI	SURATGANJ	266956	BANJARIA	164187	SHEKHUPUR	458	595	202,300.00	141,610.00	60,690.00
8186	BARABANKI	SURATGANJ	52574	BASANTPUR MANJHARA	164269	BASANTPUR MANJHARA	1247	1619	550,460.00	385,322.00	165,138.00
8187	BARABANKI	SURATGANJ	52574	BASANTPUR MANJHARA	164280	IBRAHEMPURMANJHARA	528	686	233,240.00	163,268.00	69,972.00
8188	BARABANKI	SURATGANJ	52588	DHAKWA	164175	CHAGEPUR	989	1284	436,560.00	305,592.00	130,968.00
8189	BARABANKI	SURATGANJ	52588	DHAKWA	164174	DHAKWA	892	1158	393,720.00	275,604.00	118,116.00
8190	BARABANKI	SURATGANJ	52589	DOHAI	164182	BARETHI	390	506	172,040.00	120,428.00	51,612.00

SNo.	District Name	Block Name	LGD Gram Panchayat	Gram Panchayat Name	LGD Village Code	Village Name	TOT_P_2011	Projected Population 2023	Total fund	SBM fund (70 %)	CFC (30%)
1	2	3	4	5	6	7	8	9	10	11	12
8191	BARABANKI	SURATGANJ	52589	DOHAI	164191	DOHAI	721	936	318,240.00	222,768.00	95,472.00
8192	BARABANKI	SURATGANJ	52589	DOHAI	164183	INAMEEPUR	308	400	136,000.00	95,200.00	40,800.00
8193	BARABANKI	SURATGANJ	52591	FIROJPUR	164197	FIROJPUR	804	1044	354,960.00	248,472.00	106,488.00
8194	BARABANKI	SURATGANJ	52591	FIROJPUR	164192	JAISINGHPUR	267	347	117,980.00	82,586.00	35,394.00
8195	BARABANKI	SURATGANJ	52591	FIROJPUR	164196	JHANGRI	470	610	207,400.00	145,180.00	62,220.00
8196	BARABANKI	SURATGANJ	52591	FIROJPUR	164198	JHANJHARA	284	369	125,460.00	87,822.00	37,638.00
8197	BARABANKI	SURATGANJ	269548	GAGAURA	164287	GAGAURA	786	1021	347,140.00	242,998.00	104,142.00
8198	BARABANKI	SURATGANJ	269548	GAGAURA	164288	MIRA MAU	735	954	324,360.00	227,052.00	97,308.00
8199	BARABANKI	SURATGANJ	268739	GOA	164239	GOVA	1163	1510	513,400.00	359,380.00	154,020.00
8200	BARABANKI	SURATGANJ	268753	GONDA	164240	GONDA	1384	1797	610,980.00	427,686.00	183,294.00
8201	BARABANKI	SURATGANJ	52593	HARAKKA	164225	ATAHRI	404	525	178,500.00	124,950.00	53,550.00
8202	BARABANKI	SURATGANJ	52593	HARAKKA	164226	HARAKKA	1441	1871	636,140.00	445,298.00	190,842.00
8203	BARABANKI	SURATGANJ	52594	HATHOIA	164300	DHAURACHIYA	814	1057	359,380.00	251,566.00	107,814.00
8204	BARABANKI	SURATGANJ	52594	HATHOIA	164299	HATHOYA	1018	1322	449,480.00	314,636.00	134,844.00
8205	BARABANKI	SURATGANJ	52596	JAGATPUR	164156	JAGATPUR	1187	1541	523,940.00	366,758.00	157,182.00
8206	BARABANKI	SURATGANJ	52597	JEOLI	164188	JEOLI	1048	1361	462,740.00	323,918.00	138,822.00
8207	BARABANKI	SURATGANJ	52641	JIGNI	164195	JIGNI	1019	1323	449,820.00	314,874.00	134,946.00
8208	BARABANKI	SURATGANJ	52641	JIGNI	164194	UTRAWAN	990	1285	436,900.00	305,830.00	131,070.00
8209	BARABANKI	SURATGANJ	52599	KANDARWALKHURD	164312	HARSAULI	599	778	264,520.00	185,164.00	79,356.00
8210	BARABANKI	SURATGANJ	52599	KANDARWALKHURD	164306	KANDARWAL KALAN	622	808	274,720.00	192,304.00	82,416.00
8211	BARABANKI	SURATGANJ	52599	KANDARWALKHURD	164305	KANDARWALKHURD	780	1013	344,420.00	241,094.00	103,326.00
8212	BARABANKI	SURATGANJ	52599	KANDARWALKHURD	164304	KUSHBEHATA	540	701	238,340.00	166,838.00	71,502.00
8213	BARABANKI	SURATGANJ	273308	KARANPUR	164213	BUDHANAPUR	700	909	309,060.00	216,342.00	92,718.00
8214	BARABANKI	SURATGANJ	273308	KARANPUR	164214	KARANPUR	563	731	248,540.00	173,978.00	74,562.00
8215	BARABANKI	SURATGANJ	52600	KARMULLAPUR	164243	BEHTA TAMARSEPUR	172	223	75,820.00	53,074.00	22,746.00
8216	BARABANKI	SURATGANJ	52600	KARMULLAPUR	164250	BHITAULI	902	1171	398,140.00	278,698.00	119,442.00
8217	BARABANKI	SURATGANJ	52600	KARMULLAPUR	164246	KARMULLAPUR	894	1161	394,740.00	276,318.00	118,422.00
8218	BARABANKI	SURATGANJ	52600	KARMULLAPUR	164249	KUREEN	583	757	257,380.00	180,166.00	77,214.00
8219	BARABANKI	SURATGANJ	52602	KASONJA	164207	BHAGNAPUR	215	279	94,860.00	66,402.00	28,458.00
8220	BARABANKI	SURATGANJ	52602	KASONJA	164205	KASAUNJA	1108	1439	489,260.00	342,482.00	146,778.00
8221	BARABANKI	SURATGANJ	52602	KASONJA	164206	PURANPUR	419	544	184,960.00	129,472.00	55,488.00
8222	BARABANKI	SURATGANJ	268686	KUTLUPUR	164237	KUTALUPUR	1184	1537	522,580.00	365,806.00	156,774.00
8223	BARABANKI	SURATGANJ	268079	KYONTALI	164176	KYOTALI	1061	1378	468,520.00	327,964.00	140,556.00
8224	BARABANKI	SURATGANJ	268080	LAKAUNDA	164157	LAKAUNDA	633	822	279,480.00	195,636.00	83,844.00
8225	BARABANKI	SURATGANJ	268080	LAKAUNDA	164158	PALHARI	284	369	125,460.00	87,822.00	37,638.00
8226	BARABANKI	SURATGANJ	268080	LAKAUNDA	164159	PALHRA	191	248	84,320.00	59,024.00	25,296.00
8227	BARABANKI	SURATGANJ	268133	LOHARPUR	164142	LOHARPUR	1348	1750	595,000.00	416,500.00	178,500.00
8228	BARABANKI	SURATGANJ	52607	MADHAWA JALALPUR	164254	BANJARIYA	392	509	173,060.00	121,142.00	51,918.00
8229	BARABANKI	SURATGANJ	52607	MADHAWA JALALPUR	164253	JOGAMAU	343	445	151,300.00	105,910.00	45,390.00
8230	BARABANKI	SURATGANJ	52607	MADHAWA JALALPUR	164252	MADHAWA JALALPUR	1379	1791	608,940.00	426,258.00	182,682.00
8231	BARABANKI	SURATGANJ	52608	MAHMOODPUR	164301	MAHMOODPUR	1107	1437	488,580.00	342,006.00	146,574.00
8232	BARABANKI	SURATGANJ	52609	MAJHGAWAN	164160	MAGHAWAN	755	980	333,200.00	233,240.00	99,960.00

SNo.	District Name	Block Name	LGD Gram Panchayat	Gram Panchayat Name	LGD Village Code	Village Name	TOT_P_2011	Projected Population 2023	Total fund	SBM fund (70 %)	CFC (30%)
1	2	3	4	5	6	7	8	9	10	11	12
8233	BARABANKI	SURATGANJ	52609	MAJHGAWAN	164161	MOKALPUR	487	632	214,880.00	150,416.00	64,464.00
8234	BARABANKI	SURATGANJ	52609	MAJHGAWAN	164162	SHIVRAJPUR	643	835	283,900.00	198,730.00	85,170.00
8235	BARABANKI	SURATGANJ	273309	MALLAPUR	164321	MALLAPUR	760	987	335,580.00	234,906.00	100,674.00
8236	BARABANKI	SURATGANJ	273309	MALLAPUR	164322	MARAUCHA MISHRI SINGH	707	918	312,120.00	218,484.00	93,636.00
8237	BARABANKI	SURATGANJ	52612	MATHURA	164251	MATHURA	1182	1535	521,900.00	365,330.00	156,570.00
8238	BARABANKI	SURATGANJ	52617	MUKAULI	164273	KUDILWA	696	904	307,360.00	215,152.00	92,208.00
8239	BARABANKI	SURATGANJ	52617	MUKAULI	164272	MUKAOULI	892	1158	393,720.00	275,604.00	118,116.00
8240	BARABANKI	SURATGANJ	52617	MUKAULI	164272	TIKRA	361	469	159,460.00	111,622.00	47,838.00
8241	BARABANKI	SURATGANJ	52618	NANDAUPARA	164292	NANDAUPARA	726	943	320,620.00	224,434.00	96,186.00
8242	BARABANKI	SURATGANJ	52618	NANDAUPARA	164291	SALEMPUR	475	617	209,780.00	146,846.00	62,934.00
8243	BARABANKI	SURATGANJ	52622	PHOOLPUR	164282	MAMATA MAU	437	567	192,780.00	134,946.00	57,834.00
8244	BARABANKI	SURATGANJ	52622	PHOOLPUR	164284	PHOOLPUR	1479	1920	652,800.00	456,960.00	195,840.00
8245	BARABANKI	SURATGANJ	52623	PIPRI	164170	PIPARI	1404	1823	619,820.00	433,874.00	185,946.00
8246	BARABANKI	SURATGANJ	52626	RAMMANDAI	164209	PARBATPUR	636	826	280,840.00	196,588.00	84,252.00
8247	BARABANKI	SURATGANJ	52626	RAMMANDAI	164200	RAMMADAI	1472	1911	649,740.00	454,818.00	194,922.00
8248	BARABANKI	SURATGANJ	52627	RAMPUR TELYANI	164316	MANAURA	792	1028	349,520.00	244,664.00	104,856.00
8249	BARABANKI	SURATGANJ	52627	RAMPUR TELYANI	164315	RAMPUR TELIYANI	866	1124	382,160.00	267,512.00	114,648.00
8250	BARABANKI	SURATGANJ	52627	RAMPUR TELYANI	164314	SAIDANPUR	467	606	206,040.00	144,228.00	61,812.00
8251	BARABANKI	SURATGANJ	268152	RANJITPUR	164152	RANJITPUR	1492	1937	658,580.00	461,006.00	197,574.00
8252	BARABANKI	SURATGANJ	268294	RICHHALA	164263	MARAUCHA ISHWARI SINGH	658	854	290,360.00	203,252.00	87,108.00
8253	BARABANKI	SURATGANJ	268294	RICHHALA	164264	RICHLA	913	1185	402,900.00	282,030.00	120,870.00
8254	BARABANKI	SURATGANJ	52630	SARSANDA	164221	FAZILPUR	253	328	111,520.00	78,064.00	33,456.00
8255	BARABANKI	SURATGANJ	52630	SARSANDA	164218	JAMKA	515	669	227,460.00	159,222.00	68,238.00
8256	BARABANKI	SURATGANJ	52630	SARSANDA	164215	KANCHNAPUR	626	813	276,420.00	193,494.00	82,926.00
8257	BARABANKI	SURATGANJ	52630	SARSANDA	164222	PARASRAMPUR	610	792	269,280.00	188,496.00	80,784.00
8258	BARABANKI	SURATGANJ	52630	SARSANDA	164220	PURANPUR	180	234	79,560.00	55,692.00	23,868.00
8259	BARABANKI	SURATGANJ	52630	SARSANDA	164217	SARSANDA	834	1083	368,220.00	257,754.00	110,466.00
8260	BARABANKI	SURATGANJ	52633	SHAHPUR	164281	SARSWAN	143	186	63,240.00	44,268.00	18,972.00
8261	BARABANKI	SURATGANJ	52633	SHAHPUR	164278	SHAHPUR	1254	1628	553,520.00	387,464.00	166,056.00
8262	BARABANKI	SURATGANJ	52634	SIKOHANA	164211	SATMOHNI	181	235	79,900.00	55,930.00	23,970.00
8263	BARABANKI	SURATGANJ	52634	SIKOHANA	164212	SIKOHANA	1445	1876	637,840.00	446,488.00	191,352.00
8264	BARABANKI	SURATGANJ	268285	SULTANPUR	164308	HAFIZPUR	278	361	122,740.00	85,918.00	36,822.00
8265	BARABANKI	SURATGANJ	268285	SULTANPUR	164303	SULTANPUR	732	950	323,000.00	226,100.00	96,900.00
8266	BARABANKI	SURATGANJ	268374	SURJANPUR	164178	MUNDABHARI	339	440	149,600.00	104,720.00	44,880.00
8267	BARABANKI	SURATGANJ	268374	SURJANPUR	164179	SURJANPUR	817	1061	360,740.00	252,518.00	108,222.00
8268	BARABANKI	SURATGANJ	52638	TANWA	164166	DEOGAWAN	519	674	229,160.00	160,412.00	68,748.00
8269	BARABANKI	SURATGANJ	52638	TANWA	164167	TANWA	1158	1504	511,360.00	357,952.00	153,408.00
8270	BARABANKI	SURATGANJ	52639	TELVAI	164293	TELWAY	1013	1315	447,100.00	312,970.00	134,130.00
8271	BARABANKI	SURATGANJ	268369	TENWA	164163	TENWA	1486	1929	655,860.00	459,102.00	196,758.00
8272	BARABANKI	SURATGANJ	52640	TURKAULI	164164	TURKAULI	1118	1452	493,680.00	345,576.00	148,104.00
8273	BARABANKI	SURATGANJ	273311	UMRI-I	164276	KUTLOO PUR	912	1184	402,560.00	281,792.00	120,768.00
8274	BARABANKI	SURATGANJ	273311	UMRI-I	164277	UMRI	1310	1701	578,340.00	404,838.00	173,502.00

SNo.	District Name	Block Name	LGD Gram Panchayat	Gram Panchayat Name	LGD Village Code	Village Name	TOT_P_2011	Projected Population 2023	Total fund	SBM fund (70 %)	CFC (30%)
1	2	3	4	5	6	7	8	9	10	11	12
8275	BARABANKI	SURATGANJ	273312	UMRI-II	164180	BHURKUNDA	585	760	258,400.00	180,880.00	77,520.00
8276	BARABANKI	SURATGANJ	273312	UMRI-II	164181	UMARI	860	1117	379,780.00	265,846.00	113,934.00
8277	BARABANKI	TRIVEDIGANJ	268493	ALADADPUR	165497	ALADADPUR	1223	1588	539,920.00	377,944.00	161,976.00
8278	BARABANKI	TRIVEDIGANJ	0	BABUWAPUR	165541	BABUWAPUR	1217	1580	537,200.00	376,040.00	161,160.00
8279	BARABANKI	TRIVEDIGANJ	0	BABUWAPUR	165550	GANESH PUR	377	489	166,260.00	116,382.00	49,878.00
8280	BARABANKI	TRIVEDIGANJ	52646	BAHADURPUR	165542	BAHADURPUR	1087	1411	479,740.00	335,818.00	143,922.00
8281	BARABANKI	TRIVEDIGANJ	52646	BAHADURPUR	165548	MAJHGAWAN	505	656	223,040.00	156,128.00	66,912.00
8282	BARABANKI	TRIVEDIGANJ	52646	BAHADURPUR	165547	MAWAIYA KALAN	576	748	254,320.00	178,024.00	76,296.00
8283	BARABANKI	TRIVEDIGANJ	52646	BAHADURPUR	165546	MAWAIYA KHURD	294	382	129,880.00	90,916.00	38,964.00
8284	BARABANKI	TRIVEDIGANJ	268579	BALLASAINKHERA	165456	BALLASAINKHERA	1403	1822	619,480.00	433,636.00	185,844.00
8285	BARABANKI	TRIVEDIGANJ	52650	BILHARI	165540	ALMAPUR	631	819	278,460.00	194,922.00	83,538.00
8286	BARABANKI	TRIVEDIGANJ	52650	BILHARI	165539	BELHRI	861	1118	380,120.00	266,084.00	114,036.00
8287	BARABANKI	TRIVEDIGANJ	52651	BUDNAPUR	165505	BHIKARIPUR	400	519	176,460.00	123,522.00	52,938.00
8288	BARABANKI	TRIVEDIGANJ	52651	BUDNAPUR	165513	BUDDNAPUR	983	1276	433,840.00	303,688.00	130,152.00
8289	BARABANKI	TRIVEDIGANJ	52651	BUDNAPUR	165514	JALALPUR	467	606	206,040.00	144,228.00	61,812.00
8290	BARABANKI	TRIVEDIGANJ	52651	BUDNAPUR	165504	MADNAPUR	533	692	235,280.00	164,696.00	70,584.00
8291	BARABANKI	TRIVEDIGANJ	52656	DEVI PUR	165522	DEVI PUR	876	1137	386,580.00	270,606.00	115,974.00
8292	BARABANKI	TRIVEDIGANJ	52656	DEVI PUR	165521	JAGANNATHPUR	546	709	241,060.00	168,742.00	72,318.00
8293	BARABANKI	TRIVEDIGANJ	268633	DURGA GANJ	165518	DURGA GANJ	1012	1314	446,760.00	312,732.00	134,028.00
8294	BARABANKI	TRIVEDIGANJ	52661	GAURI	165495	GAURI	988	1283	436,220.00	305,354.00	130,866.00
8295	BARABANKI	TRIVEDIGANJ	52661	GAURI	165530	SADULLAPUR	671	871	296,140.00	207,298.00	88,842.00
8296	BARABANKI	TRIVEDIGANJ	52664	HUSENABAD	165489	HUSAINABAD	1044	1356	461,040.00	322,728.00	138,312.00
8297	BARABANKI	TRIVEDIGANJ	52664	HUSENABAD	165498	MUBARAKPUR	679	882	299,880.00	209,916.00	89,964.00
8298	BARABANKI	TRIVEDIGANJ	52671	KANHIPUR	165508	KANHIPUR	1066	1384	470,560.00	329,392.00	141,168.00
8299	BARABANKI	TRIVEDIGANJ	268674	KHEMIPUR	165494	BIRAMPUR	569	739	251,260.00	175,882.00	75,378.00
8300	BARABANKI	TRIVEDIGANJ	268674	KHEMIPUR	165493	KHEMI PUR	770	1000	340,000.00	238,000.00	102,000.00
8301	BARABANKI	TRIVEDIGANJ	52678	LAKHORA	165471	KARME MAU	761	988	335,920.00	235,144.00	100,776.00
8302	BARABANKI	TRIVEDIGANJ	52678	LAKHORA	165467	LAKHAURA	1104	1433	487,220.00	341,054.00	146,166.00
8303	BARABANKI	TRIVEDIGANJ	52679	LAKSHMAN GARH	165536	LACHHMAN GARH	1430	1857	631,380.00	441,966.00	189,414.00
8304	BARABANKI	TRIVEDIGANJ	52679	LAKSHMAN GARH	165533	NARAINPUR	810	1052	357,680.00	250,376.00	107,304.00
8305	BARABANKI	TRIVEDIGANJ	52682	MANJHUPUR	165516	MANJHUPUR	1317	1710	581,400.00	406,980.00	174,420.00
8306	BARABANKI	TRIVEDIGANJ	52682	MANJHUPUR	165517	PUREDEVI DAS	954	1239	421,260.00	294,882.00	126,378.00
8307	BARABANKI	TRIVEDIGANJ	52684	MARUFPUR	165501	JASKAPUR	839	1089	370,260.00	259,182.00	111,078.00
8308	BARABANKI	TRIVEDIGANJ	52684	MARUFPUR	165485	MARUFPUR	967	1256	427,040.00	298,928.00	128,112.00
8309	BARABANKI	TRIVEDIGANJ	52685	MOHMADPUR	165488	ASHRAFPUR	366	475	161,500.00	113,050.00	48,450.00
8310	BARABANKI	TRIVEDIGANJ	52685	MOHMADPUR	165484	DHAURAHARA	660	857	291,380.00	203,966.00	87,414.00
8311	BARABANKI	TRIVEDIGANJ	52685	MOHMADPUR	165487	MOHAMMADPUR	694	901	306,340.00	214,438.00	91,902.00
8312	BARABANKI	TRIVEDIGANJ	52685	MOHMADPUR	165486	USMANPUR	8	10	3,400.00	2,380.00	1,020.00
8313	BARABANKI	TRIVEDIGANJ	52687	NARENDRAPUR MADRAHA	165496	NARENDRAPUR MADRAHA	1458	1893	643,620.00	450,534.00	193,086.00
8314	BARABANKI	TRIVEDIGANJ	269901	RABRAHIYA	165528	BERAURA	571	741	251,940.00	176,358.00	75,582.00
8315	BARABANKI	TRIVEDIGANJ	269901	RABRAHIYA	165527	REHVARIA	846	1098	373,320.00	261,324.00	111,996.00
8316	BARABANKI	TRIVEDIGANJ	269900	RAGHAV PUR	165462	RAGHOPUR	1015	1318	448,120.00	313,684.00	134,436.00

SNo.	District Name	Block Name	LGD Gram Panchayat	Gram Panchayat Name	LGD Village Code	Village Name	TOT_P_2011	Projected Population 2023	Total fund	SBM fund (70 %)	CFC (30%)
1	2	3	4	5	6	7	8	9	10	11	12
8317	BARABANKI	TRIVEDIGANJ	269897	RAMI PUR	165479	GANGA PUR	659	856	291,040.00	203,728.00	87,312.00
8318	BARABANKI	TRIVEDIGANJ	269897	RAMI PUR	165491	RAMI PUR	1090	1415	481,100.00	336,770.00	144,330.00
8319	BARABANKI	TRIVEDIGANJ	52695	SHAHPUR DEHWA	165545	DEHWA	651	845	287,300.00	201,110.00	86,190.00
8320	BARABANKI	TRIVEDIGANJ	52695	SHAHPUR DEHWA	165543	KAZIPUR	400	519	176,460.00	123,522.00	52,938.00
8321	BARABANKI	TRIVEDIGANJ	52695	SHAHPUR DEHWA	165544	SHAHPUR	1295	1681	571,540.00	400,078.00	171,462.00
8322	BARABANKI	TRIVEDIGANJ	269885	THAKURPUR	165510	THAKURPUR	1102	1431	486,540.00	340,578.00	145,962.00
8323	BAREILLY	AALAMPUR JAFARABAD	52705	BAKARGANJJ	130032	BAKARGANJJ	1042	1353	460,020.00	322,014.00	138,006.00
8324	BAREILLY	AALAMPUR JAFARABAD	52705	BAKARGANJJ	130033	PAMARI	307	399	135,660.00	94,962.00	40,698.00
8325	BAREILLY	AALAMPUR JAFARABAD	52708	BANARI	130095	BANARI	1630	2116	719,440.00	503,608.00	215,832.00
8326	BAREILLY	AALAMPUR JAFARABAD	52708	BANARI	130112	DHANAURA	965	1253	426,020.00	298,214.00	127,806.00
8327	BAREILLY	AALAMPUR JAFARABAD	52709	BANGARPUR	130050	BANGARPUR	1058	1374	467,160.00	327,012.00	140,148.00
8328	BAREILLY	AALAMPUR JAFARABAD	52709	BANGARPUR	130040	KIRATPUR	1140	1480	503,200.00	352,240.00	150,960.00
8329	BAREILLY	AALAMPUR JAFARABAD	52709	BANGARPUR	130049	NAUGAWA	890	1156	393,040.00	275,128.00	117,912.00
8330	BAREILLY	AALAMPUR JAFARABAD	52710	BHAHANPUR	130076	BHAHANPUR	1291	1676	569,840.00	398,888.00	170,952.00
8331	BAREILLY	AALAMPUR JAFARABAD	52711	BHAJUJA	129990	BEHTA CHAUHAN	956	1241	421,940.00	295,358.00	126,582.00
8332	BAREILLY	AALAMPUR JAFARABAD	52711	BHAJUJA	129997	BHAJUJA	990	1285	436,900.00	305,830.00	131,070.00
8333	BAREILLY	AALAMPUR JAFARABAD	52720	CHANDOWA	130081	CHANDOWA	1410	1831	622,540.00	435,778.00	186,762.00
8334	BAREILLY	AALAMPUR JAFARABAD	52720	CHANDOWA	130083	FATEHEPUR SARADU	750	974	331,160.00	231,812.00	99,348.00
8335	BAREILLY	AALAMPUR JAFARABAD	52721	CHANDPUR	130060	CHANDPUR	690	896	304,640.00	213,248.00	91,392.00
8336	BAREILLY	AALAMPUR JAFARABAD	52721	CHANDPUR	130061	NABADIA	1312	1704	579,360.00	405,552.00	173,808.00
8337	BAREILLY	AALAMPUR JAFARABAD	52725	DARUWAPUR	129992	CHAKARPUR	495	643	218,620.00	153,034.00	65,586.00
8338	BAREILLY	AALAMPUR JAFARABAD	52725	DARUWAPUR	129993	DARUWAPUR	905	1175	399,500.00	279,650.00	119,850.00
8339	BAREILLY	AALAMPUR JAFARABAD	52728	DHARMPUR	130014	DHARMPUR	1338	1737	590,580.00	413,406.00	177,174.00
8340	BAREILLY	AALAMPUR JAFARABAD	52729	FIROZPURR	130096	FIROZPURR	1218	1581	537,540.00	376,278.00	161,262.00
8341	BAREILLY	AALAMPUR JAFARABAD	52733	HAZRATPUR	130051	CHANDPUR MATKI	328	426	144,840.00	101,388.00	43,452.00
8342	BAREILLY	AALAMPUR JAFARABAD	52733	HAZRATPUR	130048	HAZRATPUR	1015	1318	448,120.00	313,684.00	134,436.00
8343	BAREILLY	AALAMPUR JAFARABAD	52734	HIMMATPUR URF TAHARPUR	130054	HIMMATPUR URF TAHARPUR	844	1096	372,640.00	260,848.00	111,792.00
8344	BAREILLY	AALAMPUR JAFARABAD	52734	HIMMATPUR URF TAHARPUR	130053	YUSAFPUR	524	680	231,200.00	161,840.00	69,360.00
8345	BAREILLY	AALAMPUR JAFARABAD	52739	KARPIA KHAS	130019	KARPIA BRAHMNAN	537	697	236,980.00	165,886.00	71,094.00
8346	BAREILLY	AALAMPUR JAFARABAD	52739	KARPIA KHAS	130020	KARPIA KHAS	700	909	309,060.00	216,342.00	92,718.00
8347	BAREILLY	AALAMPUR JAFARABAD	52739	KARPIA KHAS	130025	PACHTOR	878	1140	387,600.00	271,320.00	116,280.00
8348	BAREILLY	AALAMPUR JAFARABAD	52740	KARUATAL	130001	KARUATAL	1326	1722	585,480.00	409,836.00	175,644.00
8349	BAREILLY	AALAMPUR JAFARABAD	52740	KARUATAL	130002	NAGARIA DEHJABTI	506	657	223,380.00	156,366.00	67,014.00
8350	BAREILLY	AALAMPUR JAFARABAD	52740	KARUATAL	129998	SANGRAMPUR	593	770	261,800.00	183,260.00	78,540.00
8351	BAREILLY	AALAMPUR JAFARABAD	52749	KUSARI	130024	ANANDPUR	271	352	119,680.00	83,776.00	35,904.00
8352	BAREILLY	AALAMPUR JAFARABAD	52749	KUSARI	130022	BHOORA	374	486	165,240.00	115,668.00	49,572.00
8353	BAREILLY	AALAMPUR JAFARABAD	52749	KUSARI	130030	KUSARI	756	982	333,880.00	233,716.00	100,164.00
8354	BAREILLY	AALAMPUR JAFARABAD	52752	MAI KEERATPUR	130125	KEERATPUR	844	1096	372,640.00	260,848.00	111,792.00
8355	BAREILLY	AALAMPUR JAFARABAD	52752	MAI KEERATPUR	130124	MAI KEERATPUR	246	319	108,460.00	75,922.00	32,538.00
8356	BAREILLY	AALAMPUR JAFARABAD	52753	MAJHOLA	130109	DALPATPUR	547	710	241,400.00	168,980.00	72,420.00
8357	BAREILLY	AALAMPUR JAFARABAD	52753	MAJHOLA	130107	MAJHOLA	1367	1775	603,500.00	422,450.00	181,050.00
8358	BAREILLY	AALAMPUR JAFARABAD	52758	MILAK MAJHRA	130084	MILAK MAJHRA	3128	4061	1,380,740.00	966,518.00	414,222.00

SNo.	District Name	Block Name	LGD Gram Panchayat	Gram Panchayat Name	LGD Village Code	Village Name	TOT_P_2011	Projected Population 2023	Total fund	SBM fund (70 %)	CFC (30%)
1	2	3	4	5	6	7	8	9	10	11	12
8359	BAREILLY	AALAMPUR JAFARABAD	52758	MILAK MAJHRA	130072	UBRA	846	1098	373,320.00	261,324.00	111,996.00
8360	BAREILLY	AALAMPUR JAFARABAD	52759	MOHAMMADPUR PATHRA	129995	ANDUPURA	507	658	223,720.00	156,604.00	67,116.00
8361	BAREILLY	AALAMPUR JAFARABAD	52759	MOHAMMADPUR PATHRA	130003	MOHAMMADPUR PATHRA	1306	1696	576,640.00	403,648.00	172,992.00
8362	BAREILLY	AALAMPUR JAFARABAD	52761	NAKARPUR	130086	HASAMPUR	313	406	138,040.00	96,628.00	41,412.00
8363	BAREILLY	AALAMPUR JAFARABAD	52761	NAKARPUR	130100	JAMALPUR	661	858	291,720.00	204,204.00	87,516.00
8364	BAREILLY	AALAMPUR JAFARABAD	52761	NAKARPUR	130085	NAKARPUR	747	970	329,800.00	230,860.00	98,940.00
8365	BAREILLY	AALAMPUR JAFARABAD	52764	PANDRI	130035	PANDRI	1382	1794	609,960.00	426,972.00	182,988.00
8366	BAREILLY	AALAMPUR JAFARABAD	52770	SAFIABAD	129949	SAFIABAD	876	1137	386,580.00	270,606.00	115,974.00
8367	BAREILLY	AALAMPUR JAFARABAD	52774	SIHOLIA	130012	SIHOLIA	1398	1815	617,100.00	431,970.00	185,130.00
8368	BAREILLY	AALAMPUR JAFARABAD	52775	SIKRORA	130010	SIKRORA	1902	2470	839,800.00	587,860.00	251,940.00
8369	BAREILLY	AALAMPUR JAFARABAD	52780	TIKURI	130011	DEVI	413	536	182,240.00	127,568.00	54,672.00
8370	BAREILLY	AALAMPUR JAFARABAD	52780	TIKURI	130013	TIKURI	1099	1427	485,180.00	339,626.00	145,554.00
8371	BAREILLY	AALAMPUR JAFARABAD	52782	USAITA	129977	RAIPUR	731	949	322,660.00	225,862.00	96,798.00
8372	BAREILLY	AALAMPUR JAFARABAD	52782	USAITA	129978	USAITA	1112	1444	490,960.00	343,672.00	147,288.00
8373	BAREILLY	AALAMPUR JAFARABAD	266186	SARAU	130122	BRAHAMPUR	562	730	248,200.00	173,740.00	74,460.00
8374	BAREILLY	AALAMPUR JAFARABAD	266186	SARAU	130123	SARAU	697	905	307,700.00	215,390.00	92,310.00
8375	BAREILLY	AALAMPUR JAFARABAD	266191	NITOI	130104	NITOI	1177	1528	519,520.00	363,664.00	155,856.00
8376	BAREILLY	AALAMPUR JAFARABAD	266201	SHEKHPUR URF BIHARIPUR	130031	SHEKHPUR URF BIHARIPUR	1298	1685	572,900.00	401,030.00	171,870.00
8377	BAREILLY	AALAMPUR JAFARABAD	266204	PREM RAJPUR	130066	PREM RAJPUR	1008	1309	445,060.00	311,542.00	133,518.00
8378	BAREILLY	AALAMPUR JAFARABAD	266206	MUSRAHA	130016	MUSRAHA	1049	1362	463,080.00	324,156.00	138,924.00
8379	BAREILLY	AALAMPUR JAFARABAD	266209	PANWARIA	130005	PANWARIA	784	1018	346,120.00	242,284.00	103,836.00
8380	BAREILLY	AALAMPUR JAFARABAD	266209	PANWARIA	130006	TUMARIA	654	849	288,660.00	202,062.00	86,598.00
8381	BAREILLY	AALAMPUR JAFARABAD	266212	ALINAGAR	129984	ALINAGAR	1206	1566	532,440.00	372,708.00	159,732.00
8382	BAREILLY	BAHERI	52787	BAHPUR	129226	BAHPUR	1080	1402	476,680.00	333,676.00	143,004.00
8383	BAREILLY	BAHERI	52787	BAHPUR	129227	KARAMPUR	628	815	277,100.00	193,970.00	83,130.00
8384	BAREILLY	BAHERI	52791	BHAINZIA	129149	BHAINZIA	942	1223	415,820.00	291,074.00	124,746.00
8385	BAREILLY	BAHERI	52791	BHAINZIA	129152	ITAUVA KHUSHHAL	189	245	83,300.00	58,310.00	24,990.00
8386	BAREILLY	BAHERI	52791	BHAINZIA	129150	PARASRAMPUR	433	562	191,080.00	133,756.00	57,324.00
8387	BAREILLY	BAHERI	52792	BHAKAWA	129313	BHAKAWA	1010	1311	445,740.00	312,018.00	133,722.00
8388	BAREILLY	BAHERI	52792	BHAKAWA	129312	BHoola NABIPUR	269	349	118,660.00	83,062.00	35,598.00
8389	BAREILLY	BAHERI	52792	BHAKAWA	129320	GULARIA	515	669	227,460.00	159,222.00	68,238.00
8390	BAREILLY	BAHERI	52792	BHAKAWA	129319	KESHOPUR	271	352	119,680.00	83,776.00	35,904.00
8391	BAREILLY	BAHERI	52793	BHILAIYA	129248	BHILAIYA	1122	1457	495,380.00	346,766.00	148,614.00
8392	BAREILLY	BAHERI	52793	BHILAIYA	129245	DHIMRI	929	1206	410,040.00	287,028.00	123,012.00
8393	BAREILLY	BAHERI	52794	BHOJPUR	129296	BHOJPUR	1410	1831	622,540.00	435,778.00	186,762.00
8394	BAREILLY	BAHERI	52795	BHOJPUR JOGITHER	129253	BHOJPUR JOGITHER	1068	1387	471,580.00	330,106.00	141,474.00
8395	BAREILLY	BAHERI	52795	BHOJPUR JOGITHER	129256	PIPARIA KANAK	487	632	214,880.00	150,416.00	64,464.00
8396	BAREILLY	BAHERI	52796	BHUJHIA	129290	BHUJHIA	1288	1672	568,480.00	397,936.00	170,544.00
8397	BAREILLY	BAHERI	52797	BIHARIPUR	129270	BIHARIPUR	1135	1474	501,160.00	350,812.00	150,348.00
8398	BAREILLY	BAHERI	52797	BIHARIPUR	129271	KALUA DANDA	944	1226	416,840.00	291,788.00	125,052.00
8399	BAREILLY	BAHERI	52797	BIHARIPUR	129269	TULSAMPUR	864	1122	381,480.00	267,036.00	114,444.00
8400	BAREILLY	BAHERI	52799	BISHANPUR GULARIA	129249	BISHANPUR GULARIA	609	791	268,940.00	188,258.00	80,682.00

SNo.	District Name	Block Name	LGD Gram Panchayat	Gram Panchayat Name	LGD Village Code	Village Name	TOT_P_2011	Projected Population 2023	Total fund	SBM fund (70 %)	CFC (30%)
1	2	3	4	5	6	7	8	9	10	11	12
8401	BAREILLY	BAHERI	52799	BISHANPUR GULARIA	129247	PATRASI	573	744	252,960.00	177,072.00	75,888.00
8402	BAREILLY	BAHERI	52802	CHUBAKIA	129132	CHUBAKIA	316	410	139,400.00	97,580.00	41,820.00
8403	BAREILLY	BAHERI	52802	CHUBAKIA	129131	GULARIABHAWANI	831	1079	366,860.00	256,802.00	110,058.00
8404	BAREILLY	BAHERI	52802	CHUBAKIA	129133	ISHWARPUR	541	702	238,680.00	167,076.00	71,604.00
8405	BAREILLY	BAHERI	52803	DAIYA BOJH	129241	DAIYA BOJH	1038	1348	458,320.00	320,824.00	137,496.00
8406	BAREILLY	BAHERI	52807	FIROZPUR	129159	BASENGA	88	114	38,760.00	27,132.00	11,628.00
8407	BAREILLY	BAHERI	52807	FIROZPUR	129167	BHOJDANDI	686	891	302,940.00	212,058.00	90,882.00
8408	BAREILLY	BAHERI	52807	FIROZPUR	129163	FAZILPUR	147	191	64,940.00	45,458.00	19,482.00
8409	BAREILLY	BAHERI	52807	FIROZPUR	129162	FIROZPUR	658	854	290,360.00	203,252.00	87,108.00
8410	BAREILLY	BAHERI	52807	FIROZPUR	129168	LAXMIPUR	269	349	118,660.00	83,062.00	35,598.00
8411	BAREILLY	BAHERI	52807	FIROZPUR	129205	MUKATPUR	19	25	8,500.00	5,950.00	2,550.00
8412	BAREILLY	BAHERI	52807	FIROZPUR	129160	RICHHAULI	131	170	57,800.00	40,460.00	17,340.00
8413	BAREILLY	BAHERI	52808	GARIBPURA	129246	DEVI NAWADA	609	791	268,940.00	188,258.00	80,682.00
8414	BAREILLY	BAHERI	52808	GARIBPURA	129243	GARIBPURA	1319	1713	582,420.00	407,694.00	174,726.00
8415	BAREILLY	BAHERI	52822	KHAMARIA	129289	KHAMARIA	1314	1706	580,040.00	406,028.00	174,012.00
8416	BAREILLY	BAHERI	52823	KHATAULA	129211	KHATAULA	812	1054	358,360.00	250,852.00	107,508.00
8417	BAREILLY	BAHERI	52823	KHATAULA	129215	LAKHIMPUR	430	558	189,720.00	132,804.00	56,916.00
8418	BAREILLY	BAHERI	52824	KHIJARPUR	129158	KHIJARPUR	1045	1357	461,380.00	322,966.00	138,414.00
8419	BAREILLY	BAHERI	52824	KHIJARPUR	129157	LALOO NAGLA	744	966	328,440.00	229,908.00	98,532.00
8420	BAREILLY	BAHERI	52827	LAKHANPUR	129307	LAKHANPUR	1113	1445	491,300.00	343,910.00	147,390.00
8421	BAREILLY	BAHERI	52827	LAKHANPUR	129306	SAIJANI	784	1018	346,120.00	242,284.00	103,836.00
8422	BAREILLY	BAHERI	52829	MANDANPUR JANUBI	129285	DHAMIPUR	830	1078	366,520.00	256,564.00	109,956.00
8423	BAREILLY	BAHERI	52829	MANDANPUR JANUBI	129328	MANDANPUR JANUBI	1179	1531	520,540.00	364,378.00	156,162.00
8424	BAREILLY	BAHERI	52832	MIRZAPUR AURANGABAD	129177	MIRZAPUR AURANGABAD	1176	1527	519,180.00	363,426.00	155,754.00
8425	BAREILLY	BAHERI	52835	MUHAMMADPUR	129299	MASMASI	505	656	223,040.00	156,128.00	66,912.00
8426	BAREILLY	BAHERI	52835	MUHAMMADPUR	129298	MUHAMMADPUR	1387	1801	612,340.00	428,638.00	183,702.00
8427	BAREILLY	BAHERI	52835	MUHAMMADPUR	129301	PUNUNAGAR	461	599	203,660.00	142,562.00	61,098.00
8428	BAREILLY	BAHERI	52837	MURARPUR URF MURCHAURA	129336	HASANPUR	771	1001	340,340.00	238,238.00	102,102.00
8429	BAREILLY	BAHERI	52837	MURARPUR URF MURCHAURA	129327	MURARPUR URF MURCHAURA	851	1105	375,700.00	262,990.00	112,710.00
8430	BAREILLY	BAHERI	52839	NARSUA	129154	BHAIRPURA	678	880	299,200.00	209,440.00	89,760.00
8431	BAREILLY	BAHERI	52839	NARSUA	129155	NARSUA	1076	1397	474,980.00	332,486.00	142,494.00
8432	BAREILLY	BAHERI	52840	NAULI	129189	BAHUNAGAR URF SIRSA	608	789	268,260.00	187,782.00	80,478.00
8433	BAREILLY	BAHERI	52840	NAULI	129190	NAULI	586	761	258,740.00	181,118.00	77,622.00
8434	BAREILLY	BAHERI	52840	NAULI	129196	PATPARAGUNJ	372	483	164,220.00	114,954.00	49,266.00
8435	BAREILLY	BAHERI	52840	NAULI	129195	PIPARIA GANESH	427	554	188,360.00	131,852.00	56,508.00
8436	BAREILLY	BAHERI	52846	PRITHIPUR	129186	BHILAUT	791	1027	349,180.00	244,426.00	104,754.00
8437	BAREILLY	BAHERI	52846	PRITHIPUR	129192	PRITHIPUR	862	1119	380,460.00	266,322.00	114,138.00
8438	BAREILLY	BAHERI	52851	RATANGARH	129191	NAULA	99	129	43,860.00	30,702.00	13,158.00
8439	BAREILLY	BAHERI	52851	RATANGARH	129194	RATANGARH	1152	1496	508,640.00	356,048.00	152,592.00
8440	BAREILLY	BAHERI	52851	RATANGARH	129193	WASADANDI	552	717	243,780.00	170,646.00	73,134.00
8441	BAREILLY	BAHERI	52852	RATANPUR URF NAUDANDI	129143	ARSIABOJH	68	88	29,920.00	20,944.00	8,976.00
8442	BAREILLY	BAHERI	52853	RATVARA	129208	RATVARA	428	556	189,040.00	132,328.00	56,712.00

SNo.	District Name	Block Name	LGD Gram Panchayat	Gram Panchayat Name	LGD Village Code	Village Name	TOT_P_2011	Projected Population 2023	Total fund	SBM fund (70 %)	CFC (30%)
1	2	3	4	5	6	7	8	9	10	11	12
8443	BAREILLY	BAHERI	52853	RATVARA	129214	THANA	289	375	127,500.00	89,250.00	38,250.00
8444	BAREILLY	BAHERI	52853	RATVARA	129210	WARIS PATTI	754	979	332,860.00	233,002.00	99,858.00
8445	BAREILLY	BAHERI	52854	ROHANIYA	129304	CHANGASI	43	56	19,040.00	13,328.00	5,712.00
8446	BAREILLY	BAHERI	52854	ROHANIYA	129295	ROHANIYA	1004	1304	443,360.00	310,352.00	133,008.00
8447	BAREILLY	BAHERI	52856	SABARAHA	129255	SABARAHA	1371	1780	605,200.00	423,640.00	181,560.00
8448	BAREILLY	BAHERI	52857	SEEKARI	129267	GOPALPUR	394	512	174,080.00	121,856.00	52,224.00
8449	BAREILLY	BAHERI	52857	SEEKARI	129263	MITI DANDI	748	971	330,140.00	231,098.00	99,042.00
8450	BAREILLY	BAHERI	52857	SEEKARI	129264	SAIDPUR BUZURG	328	426	144,840.00	101,388.00	43,452.00
8451	BAREILLY	BAHERI	52857	SEEKARI	129262	SEEKARI	913	1185	402,900.00	282,030.00	120,870.00
8452	BAREILLY	BAHERI	52861	SIMRA	129169	BHAUNA	610	792	269,280.00	188,496.00	80,784.00
8453	BAREILLY	BAHERI	52861	SIMRA	129206	CHANDPUR BHURIA	94	122	41,480.00	29,036.00	12,444.00
8454	BAREILLY	BAHERI	52861	SIMRA	129173	SIMRA	1171	1520	516,800.00	361,760.00	155,040.00
8455	BAREILLY	BAHERI	52864	SUKATIA	129178	PIPARIA RANJEET	704	914	310,760.00	217,532.00	93,228.00
8456	BAREILLY	BAHERI	52864	SUKATIA	129292	SUKATIA	1363	1770	601,800.00	421,260.00	180,540.00
8457	BAREILLY	BAHERI	52866	TANDA MEERNAGAR	129305	SULTANPUR	890	1156	393,040.00	275,128.00	117,912.00
8458	BAREILLY	BAHERI	52866	TANDA MEERNAGAR	129302	TANDA MEERNAGAR	1096	1423	483,820.00	338,674.00	145,146.00
8459	BAREILLY	BAHERI	52868	TILMANCHI	129332	TILMANCHI	1388	1802	612,680.00	428,876.00	183,804.00
8460	BAREILLY	BAHERI	266215	NARAYAN NAGLA	129181	NARAYAN NAGLA	1271	1650	561,000.00	392,700.00	168,300.00
8461	BAREILLY	BAHERI	266227	PAROHI	129207	PAROHI	1324	1719	584,460.00	409,122.00	175,338.00
8462	BAREILLY	BAHERI	266232	FAIZ GUNJ	129197	FAIZ GUNJ	1393	1809	615,060.00	430,542.00	184,518.00
8463	BAREILLY	BAHERI	266235	JAWAHARPUR	129212	JAWAHARPUR	1338	1737	590,580.00	413,406.00	177,174.00
8464	BAREILLY	BAHERI	266270	MANUA PATI	129129	MANUA PATI	1349	1752	595,680.00	416,976.00	178,704.00
8465	BAREILLY	BAHERI	266314	UGANPUR	129240	UGANPUR	1282	1665	566,100.00	396,270.00	169,830.00
8466	BAREILLY	BAHERI	266319	FARDIA MANKARA	129220	FARDIA MANKARA	1099	1427	485,180.00	339,626.00	145,554.00
8467	BAREILLY	BAHERI	266328	TIYULI	129278	TIYULI	1110	1441	489,940.00	342,958.00	146,982.00
8468	BAREILLY	BAHERI	266332	KHEMPUR	129303	KHEMPUR	1054	1369	465,460.00	325,822.00	139,638.00
8469	BAREILLY	BAHERI	266334	BARAURA	129291	BARAURA	937	1217	413,780.00	289,646.00	124,134.00
8470	BAREILLY	BAHERI	266334	BARAURA	129293	BARAURI	768	997	338,980.00	237,286.00	101,694.00
8471	BAREILLY	BAHERI	266334	BARAURA	129294	NAUGAWAN	356	462	157,080.00	109,956.00	47,124.00
8472	BAREILLY	BAHERI	266336	MADHUKARPUR	129318	MADHUKARPUR	1029	1336	454,240.00	317,968.00	136,272.00
8473	BAREILLY	BAHERI	266340	AMBARPUR	129315	AMBARPUR	669	869	295,460.00	206,822.00	88,638.00
8474	BAREILLY	BAHERI	266340	AMBARPUR	129314	KANCHANPUR	466	605	205,700.00	143,990.00	61,710.00
8475	BAREILLY	BAHERI	266348	NANDPUR	129324	NANDPUR	1012	1314	446,760.00	312,732.00	134,028.00
8476	BAREILLY	BAHERI	269813	BAHADURPUR	129147	AHMAD NAGAR URF GOKILPUR	204	265	90,100.00	63,070.00	27,030.00
8477	BAREILLY	BAHERI	269813	BAHADURPUR	129144	BAHADURPUR	617	801	272,340.00	190,638.00	81,702.00
8478	BAREILLY	BAHERI	269813	BAHADURPUR	129146	SAIDPUR KHURD	511	663	225,420.00	157,794.00	67,626.00
8479	BAREILLY	BAHERI	269815	HARSOO NAGLA	129142	DEVHARI	237	308	104,720.00	73,304.00	31,416.00
8480	BAREILLY	BAHERI	269815	HARSOO NAGLA	129151	GULARIA SUKKHI	163	212	72,080.00	50,456.00	21,624.00
8481	BAREILLY	BAHERI	269815	HARSOO NAGLA	129145	HARSOO NAGLA	424	551	187,340.00	131,138.00	56,202.00
8482	BAREILLY	BHADPURA	528806	BIHARIPUR ABDUL REHMAN	130708	ALLAHPUR	516	670	227,800.00	159,460.00	68,340.00
8483	BAREILLY	BHADPURA	528806	BIHARIPUR ABDUL REHMAN	130709	BIHARIPUR ABDUL REHMAN	1277	1658	563,720.00	394,604.00	169,116.00
8484	BAREILLY	BHADPURA	52875	ALHIYA	130736	ALHIYA	712	924	314,160.00	219,912.00	94,248.00

SNo.	District Name	Block Name	LGD Gram Panchayat	Gram Panchayat Name	LGD Village Code	Village Name	TOT_P_2011	Projected Population 2023	Total fund	SBM fund (70 %)	CFC (30%)
1	2	3	4	5	6	7	8	9	10	11	12
8485	BAREILLY	BHADPURA	52875	ALHIYA	130738	NIRANDAPUR	650	844	286,960.00	200,872.00	86,088.00
8486	BAREILLY	BHADPURA	52875	ALHIYA	130737	TANDA DAYANATPUR	400	519	176,460.00	123,522.00	52,938.00
8487	BAREILLY	BHADPURA	52877	AMIR NAGAR	130692	AMIR NAGAR	1426	1852	629,680.00	440,776.00	188,904.00
8488	BAREILLY	BHADPURA	52877	AMIR NAGAR	130693	GULARHI	791	1027	349,180.00	244,426.00	104,754.00
8489	BAREILLY	BHADPURA	52882	BARAGAONN	130712	AINTHPUR	406	527	179,180.00	125,426.00	53,754.00
8490	BAREILLY	BHADPURA	52882	BARAGAONN	130713	BARAGAONN	1289	1674	569,160.00	398,412.00	170,748.00
8491	BAREILLY	BHADPURA	52882	BARAGAONN	130711	GANGAPUR	369	479	162,860.00	114,002.00	48,858.00
8492	BAREILLY	BHADPURA	52884	BARKHANA HARCHANDPUR	130662	BARKHANA HARCHANDPUR	1275	1655	562,700.00	393,890.00	168,810.00
8493	BAREILLY	BHADPURA	52884	BARKHANA HARCHANDPUR	130661	BHIKAMPUR	286	371	126,140.00	88,298.00	37,842.00
8494	BAREILLY	BHADPURA	52886	BHAGOTIPUR URF PAHRAPUR	130725	ALIAPUR	417	541	183,940.00	128,758.00	55,182.00
8495	BAREILLY	BHADPURA	52886	BHAGOTIPUR URF PAHRAPUR	130726	BHAGOTIPUR URF PAHRAPUR	782	1015	345,100.00	241,570.00	103,530.00
8496	BAREILLY	BHADPURA	52889	BISHI RAMPURA	130778	BISHI RAMPURA	1135	1474	501,160.00	350,812.00	150,348.00
8497	BAREILLY	BHADPURA	52890	CHAUKHANDI	130770	CHAUKHANDI	1252	1626	552,840.00	386,988.00	165,852.00
8498	BAREILLY	BHADPURA	52892	DABRA	130781	DABRA	804	1044	354,960.00	248,472.00	106,488.00
8499	BAREILLY	BHADPURA	52892	DABRA	130782	DABRI	1102	1431	486,540.00	340,578.00	145,962.00
8500	BAREILLY	BHADPURA	52897	GULADIA LEKHRAJ	130764	CHANDPUR KHYALI RAM	633	822	279,480.00	195,636.00	83,844.00
8501	BAREILLY	BHADPURA	52897	GULADIA LEKHRAJ	130763	GULADIA LEKHRAJ	974	1265	430,100.00	301,070.00	129,030.00
8502	BAREILLY	BHADPURA	52897	GULADIA LEKHRAJ	130762	RUKAMPUR	633	822	279,480.00	195,636.00	83,844.00
8503	BAREILLY	BHADPURA	52906	KHATA	130650	KHATA	954	1239	421,260.00	294,882.00	126,378.00
8504	BAREILLY	BHADPURA	52906	KHATA	130649	NAWADIA QASSAB	889	1154	392,360.00	274,652.00	117,708.00
8505	BAREILLY	BHADPURA	52909	KISHANPUR KUNIYA	130757	KISHANPUR KUNIYA	1186	1540	523,600.00	366,520.00	157,080.00
8506	BAREILLY	BHADPURA	52911	KUNWARPUR TULSI PATTI	130685	ABDALA	811	1053	358,020.00	250,614.00	107,406.00
8507	BAREILLY	BHADPURA	52911	KUNWARPUR TULSI PATTI	130686	KUNWARPUR TULSI PATTI	677	879	298,860.00	209,202.00	89,658.00
8508	BAREILLY	BHADPURA	52912	MADHAUPURR	130746	ANANDAPUR LEKHRAJ	447	580	197,200.00	138,040.00	59,160.00
8509	BAREILLY	BHADPURA	52912	MADHAUPURR	130748	JAGATPUR	207	269	91,460.00	64,022.00	27,438.00
8510	BAREILLY	BHADPURA	52912	MADHAUPURR	130747	MADHAUPURR	1355	1759	598,060.00	418,642.00	179,418.00
8511	BAREILLY	BHADPURA	52912	MADHAUPURR	130759	VIKRAPUR	520	675	229,500.00	160,650.00	68,850.00
8512	BAREILLY	BHADPURA	52914	MAHMOODAPUR	130793	DHIMRA	235	305	103,700.00	72,590.00	31,110.00
8513	BAREILLY	BHADPURA	52914	MAHMOODAPUR	130794	MAHMOODAPUR	1088	1413	480,420.00	336,294.00	144,126.00
8514	BAREILLY	BHADPURA	52915	MARGAPUR MARGIYA	130803	BARSIA	1222	1587	539,580.00	377,706.00	161,874.00
8515	BAREILLY	BHADPURA	52915	MARGAPUR MARGIYA	130807	BAURIYA URF JHAU NAGLA	399	518	176,120.00	123,284.00	52,836.00
8516	BAREILLY	BHADPURA	52915	MARGAPUR MARGIYA	130806	MARGAPUR MARGIYA	1150	1493	507,620.00	355,334.00	152,286.00
8517	BAREILLY	BHADPURA	52918	MOHAMMADPUR	130655	MOHAMMADPUR	1069	1388	471,920.00	330,344.00	141,576.00
8518	BAREILLY	BHADPURA	52919	MUNDIA CHOWDHARI	130801	JAGI DANDI	143	186	63,240.00	44,268.00	18,972.00
8519	BAREILLY	BHADPURA	52919	MUNDIA CHOWDHARI	130756	KISHNAPUR	182	236	80,240.00	56,168.00	24,072.00
8520	BAREILLY	BHADPURA	52919	MUNDIA CHOWDHARI	130755	MUNDIA CHOWDHARI	857	1113	378,420.00	264,894.00	113,526.00
8521	BAREILLY	BHADPURA	52926	PANWARIA ILLAQA JALALPUR	130797	PANWARIA ILLAQA JALALPUR	1075	1396	474,640.00	332,248.00	142,392.00
8522	BAREILLY	BHADPURA	52927	PANWARIA PARTITPUR	130669	KUNWARPUR KARIMJAN	887	1152	391,680.00	274,176.00	117,504.00
8523	BAREILLY	BHADPURA	52927	PANWARIA PARTITPUR	130670	PANWARIA PARTITPUR	868	1127	383,180.00	268,226.00	114,954.00
8524	BAREILLY	BHADPURA	52929	PEHLADPUR	130760	BEBHAI	852	1106	376,040.00	263,228.00	112,812.00
8525	BAREILLY	BHADPURA	52929	PEHLADPUR	130761	PEHLADPUR	631	819	278,460.00	194,922.00	83,538.00
8526	BAREILLY	BHADPURA	52935	SURAJPUR PARAURIA	130666	KUNDMAN BANNI BEGAM	164	213	72,420.00	50,694.00	21,726.00

SNo.	District Name	Block Name	LGD Gram Panchayat	Gram Panchayat Name	LGD Village Code	Village Name	TOT_P_2011	Projected Population 2023	Total fund	SBM fund (70 %)	CFC (30%)
1	2	3	4	5	6	7	8	9	10	11	12
8527	BAREILLY	BHADPURA	52935	SURAJPUR PARAURIA	130667	SARAURA	174	226	76,840.00	53,788.00	23,052.00
8528	BAREILLY	BHADPURA	52935	SURAJPUR PARAURIA	130656	SURAJPUR PARAURIA	1264	1641	557,940.00	390,558.00	167,382.00
8529	BAREILLY	BHADPURA	266351	DANDIA NAZMUL NISAN	130680	DANDIA NAZMUL NISAN	1127	1463	497,420.00	348,194.00	149,226.00
8530	BAREILLY	BHADPURA	266352	NAWADIA MOTI RAM	130695	NAWADIA MOTI RAM	603	783	266,220.00	186,354.00	79,866.00
8531	BAREILLY	BHADPURA	266352	NAWADIA MOTI RAM	130698	SILHRA	478	621	211,140.00	147,798.00	63,342.00
8532	BAREILLY	BHADPURA	266353	DANDIA SAFDARALI	130690	DANDIA SAFDARALI	664	862	293,080.00	205,156.00	87,924.00
8533	BAREILLY	BHADPURA	266353	DANDIA SAFDARALI	130689	TIGRI	584	758	257,720.00	180,404.00	77,316.00
8534	BAREILLY	BHADPURA	266354	BIHARIPUR PITAM RAM	130697	BIHARIPUR PITAM RAM	1186	1540	523,600.00	366,520.00	157,080.00
8535	BAREILLY	BHADPURA	266357	NAKATIA	130658	BAKUCHIA KISHANPUR	412	535	181,900.00	127,330.00	54,570.00
8536	BAREILLY	BHADPURA	266357	NAKATIA	130654	NAKATIA	598	776	263,840.00	184,688.00	79,152.00
8537	BAREILLY	BHADPURA	266364	PEHNA	130702	PEHNA	932	1210	411,400.00	287,980.00	123,420.00
8538	BAREILLY	BHADPURA	266374	BIJASIN	130758	BIJASIN	792	1028	349,520.00	244,664.00	104,856.00
8539	BAREILLY	BHADPURA	266374	BIJASIN	130745	CHATHIA RAHMAT ALI	165	214	72,760.00	50,932.00	21,828.00
8540	BAREILLY	BHADPURA	266374	BIJASIN	130721	MAUZAM NAGLA THAKUR DASS	755	980	333,200.00	233,240.00	99,960.00
8541	BAREILLY	BHADPURA	266388	SATWAN PATTI	130804	GOPALPUR	543	705	239,700.00	167,790.00	71,910.00
8542	BAREILLY	BHADPURA	266388	SATWAN PATTI	130787	SATWAN PATTI	746	969	329,460.00	230,622.00	98,838.00
8543	BAREILLY	BHADPURA	266391	ANSUA	130799	ASUA	816	1059	360,060.00	252,042.00	108,018.00
8544	BAREILLY	BHADPURA	266391	ANSUA	130795	JOHRA JADAUPUR	750	974	331,160.00	231,812.00	99,348.00
8545	BAREILLY	BHADPURA	266394	PHULWAIYA	130798	KUINYA RAM SAHAI	342	444	150,960.00	105,672.00	45,288.00
8546	BAREILLY	BHADPURA	266394	PHULWAIYA	130796	PHULWAIYA	1241	1611	547,740.00	383,418.00	164,322.00
8547	BAREILLY	BHADPURA	266396	GULADIA MAHIPAT	130735	GULADIA MAHIPAT	1283	1666	566,440.00	396,508.00	169,932.00
8548	BAREILLY	BHADPURA	266399	BISHESARPUR	130741	BISHESARPUR	786	1021	347,140.00	242,998.00	104,142.00
8549	BAREILLY	BHADPURA	266399	BISHESARPUR	130780	DANDIA MURTAZA NAGAR	280	364	123,760.00	86,632.00	37,128.00
8550	BAREILLY	BHADPURA	266401	LAMKHERA	130774	LAMKHERA	1182	1535	521,900.00	365,330.00	156,570.00
8551	BAREILLY	BHADPURA	266411	JAGRAJPUR	130771	JAGRAJPUR	676	878	298,520.00	208,964.00	89,556.00
8552	BAREILLY	BHADPURA	266411	JAGRAJPUR	130772	KITKAPUR URF KUTUBPUR	328	426	144,840.00	101,388.00	43,452.00
8553	BAREILLY	BHADPURA	269296	DHAMIPUR	130727	DHARMAPUR	949	1232	418,880.00	293,216.00	125,664.00
8554	BAREILLY	BHOJIPURA	52940	ATAPATTI SHUMALI	130174	ATAPATTI SHUMALI	947	1230	418,200.00	292,740.00	125,460.00
8555	BAREILLY	BHOJIPURA	52940	ATAPATTI SHUMALI	130173	MOHAMMEDPUR JATAN	962	1249	424,660.00	297,262.00	127,398.00
8556	BAREILLY	BHOJIPURA	52942	BEERPUR MAQROOQA	130220	BEERPUR MAQROOQA	1438	1867	634,780.00	444,346.00	190,434.00
8557	BAREILLY	BHOJIPURA	52953	DALPATPUR	130161	DALPATPUR	1099	1427	485,180.00	339,626.00	145,554.00
8558	BAREILLY	BHOJIPURA	52954	DEORIA JAGIR	130198	DEORIA JAGIR	963	1250	425,000.00	297,500.00	127,500.00
8559	BAREILLY	BHOJIPURA	52954	DEORIA JAGIR	130200	MULLAPUR	1057	1372	466,480.00	326,536.00	139,944.00
8560	BAREILLY	BHOJIPURA	52969	KAMUAN MAQROOQA	130175	KAMUAN MAQROOQA	1244	1615	549,100.00	384,370.00	164,730.00
8561	BAREILLY	BHOJIPURA	52969	KAMUAN MAQROOQA	130176	MILAK IMAMNAGER	638	828	281,520.00	197,064.00	84,456.00
8562	BAREILLY	BHOJIPURA	52973	KUAN DANDA DHIMNI	130155	KUAN DANDA DHIMNI	1298	1685	572,900.00	401,030.00	171,870.00
8563	BAREILLY	BHOJIPURA	52976	MAHESHPUR SHIV SINGH	130171	MAHESHPUR SHIV SINGH	1330	1727	587,180.00	411,026.00	176,154.00
8564	BAREILLY	BHOJIPURA	52976	MAHESHPUR SHIV SINGH	130172	MEHMA PATTI	238	309	105,060.00	73,542.00	31,518.00
8565	BAREILLY	BHOJIPURA	52984	NAWA NAGLA	130207	NAWA NAGLA	1369	1778	604,520.00	423,164.00	181,356.00
8566	BAREILLY	BHOJIPURA	52984	NAWA NAGLA	130208	RAMIAPUR	655	850	289,000.00	202,300.00	86,700.00
8567	BAREILLY	BHOJIPURA	52988	PANDRI HALWA	130170	CHATHIA JAGANNATH	659	856	291,040.00	203,728.00	87,312.00
8568	BAREILLY	BHOJIPURA	52988	PANDRI HALWA	130169	PANDRI HALWA	1281	1663	565,420.00	395,794.00	169,626.00

SNo.	District Name	Block Name	LGD Gram Panchayat	Gram Panchayat Name	LGD Village Code	Village Name	TOT_P_2011	Projected Population 2023	Total fund	SBM fund (70 %)	CFC (30%)
1	2	3	4	5	6	7	8	9	10	11	12
8569	BAREILLY	BHOJIPURA	52990	PARSU NAGLA	130159	PARSU NAGLA	1161	1507	512,380.00	358,666.00	153,714.00
8570	BAREILLY	BHOJIPURA	52991	PATTI BEHARIPUR	130186	PATTI BEHARIPUR	1258	1633	555,220.00	388,654.00	166,566.00
8571	BAREILLY	BHOJIPURA	52994	RAHPURA KARIM BUX	130224	KODHAMPUR	696	904	307,360.00	215,152.00	92,208.00
8572	BAREILLY	BHOJIPURA	52994	RAHPURA KARIM BUX	130225	MOHAMMADPUR THAKURAN	489	635	215,900.00	151,130.00	64,770.00
8573	BAREILLY	BHOJIPURA	52994	RAHPURA KARIM BUX	130223	RAHPURA KARIM BUX	837	1087	369,580.00	258,706.00	110,874.00
8574	BAREILLY	BHOJIPURA	53001	TULSI PUR	130204	TULSI PUR	1305	1694	575,960.00	403,172.00	172,788.00
8575	BAREILLY	BHOJIPURA	266738	MIANPUR	130160	MIANPUR	1104	1433	487,220.00	341,054.00	146,166.00
8576	BAREILLY	BHOJIPURA	266742	PAREBA MOHAMMAD ALI KHAN	129571	PAREBA MOHAMMAD ALI KHAN	1269	1648	560,320.00	392,224.00	168,096.00
8577	BAREILLY	BHOJIPURA	266746	JAMUNIA JAGIR	130132	JAMUNIA JAGIR	1191	1546	525,640.00	367,948.00	157,692.00
8578	BAREILLY	BHOJIPURA	266750	MANDA	130181	MANDA	1025	1331	452,540.00	316,778.00	135,762.00
8579	BAREILLY	BHOJIPURA	266753	JAFARPUR	130179	JAFARPUR	1147	1489	506,260.00	354,382.00	151,878.00
8580	BAREILLY	BHOJIPURA	266757	MASIT	130164	MASIT	1057	1372	466,480.00	326,536.00	139,944.00
8581	BAREILLY	BHOJIPURA	266762	AKHTIARPUR	130188	AKHTIARPUR	877	1139	387,260.00	271,082.00	116,178.00
8582	BAREILLY	BHOJIPURA	266769	BHJHIA SHUMALI	130193	BHJHIA SHUMALI	1195	1552	527,680.00	369,376.00	158,304.00
8583	BAREILLY	BHOJIPURA	266773	SAFRI	130217	SAFRI	1300	1688	573,920.00	401,744.00	172,176.00
8584	BAREILLY	BHOJIPURA	266780	GUPALAPUR	130199	GUPALAPUR	1325	1720	584,800.00	409,360.00	175,440.00
8585	BAREILLY	BHOJIPURA	272105	MAWAI	130239	MILAKIMAM GANJ	562	730	248,200.00	173,740.00	74,460.00
8586	BAREILLY	BHUTA	53002	AHROLA	130865	AHROLA	1298	1685	572,900.00	401,030.00	171,870.00
8587	BAREILLY	BHUTA	53002	AHROLA	130866	BRAHAMPUR HUSAIN	711	923	313,820.00	219,674.00	94,146.00
8588	BAREILLY	BHUTA	53002	AHROLA	130867	MUKUND NAGLA	42	55	18,700.00	13,090.00	5,610.00
8589	BAREILLY	BHUTA	53003	AMIRTI	130897	AMIRTI	1115	1448	492,320.00	344,624.00	147,696.00
8590	BAREILLY	BHUTA	53003	AMIRTI	130896	ITAURI JALALPUR	829	1076	365,840.00	256,088.00	109,752.00
8591	BAREILLY	BHUTA	53004	ANGADPUR KHAMRIA	130859	ADINPUR	978	1270	431,800.00	302,260.00	129,540.00
8592	BAREILLY	BHUTA	53004	ANGADPUR KHAMRIA	130860	ANGADPUR KHAMRIA	988	1283	436,220.00	305,354.00	130,866.00
8593	BAREILLY	BHUTA	53005	ATHANA	130891	ATHANA	898	1166	396,440.00	277,508.00	118,932.00
8594	BAREILLY	BHUTA	53006	BAKARGANJ	131002	BAKARGANJ	2449	3180	1,081,200.00	756,840.00	324,360.00
8595	BAREILLY	BHUTA	53006	BAKARGANJ	131007	NIKASUWA	313	406	138,040.00	96,628.00	41,412.00
8596	BAREILLY	BHUTA	53007	BARKHERA	130920	BARKHERA	1083	1406	478,040.00	334,628.00	143,412.00
8597	BAREILLY	BHUTA	53008	BARNAI KESHOWPUR	130872	BARNAI KESHOWPUR	1251	1624	552,160.00	386,512.00	165,648.00
8598	BAREILLY	BHUTA	53009	BEWEL BARKATPUR	130935	BEWEL BARKATPUR	666	865	294,100.00	205,870.00	88,230.00
8599	BAREILLY	BHUTA	53009	BEWEL BARKATPUR	130931	BITORA	666	865	294,100.00	205,870.00	88,230.00
8600	BAREILLY	BHUTA	53009	BEWEL BARKATPUR	130937	KHARAGPUR ILAKA KHATELI	255	331	112,540.00	78,778.00	33,762.00
8601	BAREILLY	BHUTA	53011	BHAGWATIPUR RAJARAM	130809	BHAGWATIPUR RAJARAM	1405	1824	620,160.00	434,112.00	186,048.00
8602	BAREILLY	BHUTA	53012	BHOJPUR RAM NATH	130814	BHOJPUR RAM NATH	1276	1657	563,380.00	394,366.00	169,014.00
8603	BAREILLY	BHUTA	53013	BIHARI PUR	130816	BAHGULPUR	998	1296	440,640.00	308,448.00	132,192.00
8604	BAREILLY	BHUTA	53013	BIHARI PUR	130815	BIHARI PUR	1212	1574	535,160.00	374,612.00	160,548.00
8605	BAREILLY	BHUTA	53014	BILOOWA	130982	BILAHWA ILAKA NAGRIA	1975	2564	871,760.00	610,232.00	261,528.00
8606	BAREILLY	BHUTA	53014	BILOOWA	130989	JAMUNIA	213	277	94,180.00	65,926.00	28,254.00
8607	BAREILLY	BHUTA	53014	BILOOWA	130983	KALYANPUR ILAKA BILHAWA	978	1270	431,800.00	302,260.00	129,540.00
8608	BAREILLY	BHUTA	53014	BILOOWA	130993	NAGRIA ILAKA BILHWA	457	593	201,620.00	141,134.00	60,486.00
8609	BAREILLY	BHUTA	53016	CHANDOKHA TONDI	130941	CHANDOKHA TONDI	746	969	329,460.00	230,622.00	98,838.00
8610	BAREILLY	BHUTA	53016	CHANDOKHA TONDI	130947	CHONDOKHA CHEDI	403	523	177,820.00	124,474.00	53,346.00

SNo.	District Name	Block Name	LGD Gram Panchayat	Gram Panchayat Name	LGD Village Code	Village Name	TOT_P_2011	Projected Population 2023	Total fund	SBM fund (70 %)	CFC (30%)
1	2	3	4	5	6	7	8	9	10	11	12
8611	BAREILLY	BHUTA	53016	CHANDOKHA TONDI	130948	KAIR SHADI	423	549	186,660.00	130,662.00	55,998.00
8612	BAREILLY	BHUTA	53016	CHANDOKHA TONDI	130949	KAIRUWA	532	691	234,940.00	164,458.00	70,482.00
8613	BAREILLY	BHUTA	53016	CHANDOKHA TONDI	130950	LODHIPUR	259	336	114,240.00	79,968.00	34,272.00
8614	BAREILLY	BHUTA	53018	CHATHIA FAIZOO	130994	CHATHIA FAIZOO	880	1143	388,620.00	272,034.00	116,586.00
8615	BAREILLY	BHUTA	53018	CHATHIA FAIZOO	130995	HIMUNPURA	457	593	201,620.00	141,134.00	60,486.00
8616	BAREILLY	BHUTA	53020	DAMORALA GANGAPUR	130883	DAMORALA GANGAPUR	1487	1931	656,540.00	459,578.00	196,962.00
8617	BAREILLY	BHUTA	53023	DHAURERA	130942	DHAURERA	1401	1819	618,460.00	432,922.00	185,538.00
8618	BAREILLY	BHUTA	53023	DHAURERA	130946	SUKATIA ILAKA PIPARTHARA	666	865	294,100.00	205,870.00	88,230.00
8619	BAREILLY	BHUTA	53024	DHEERPUR	130933	MAHOLIA PATTI JALALPUR	792	1028	349,520.00	244,664.00	104,856.00
8620	BAREILLY	BHUTA	53024	DHEERPUR	130924	DHEERPUR	721	936	318,240.00	222,768.00	95,472.00
8621	BAREILLY	BHUTA	53024	DHEERPUR	130932	MAHOLIA PATTI KAROR	12	16	5,440.00	3,808.00	1,632.00
8622	BAREILLY	BHUTA	53024	DHEERPUR	130919	NAGARIA RAGHUNATH	304	395	134,300.00	94,010.00	40,290.00
8623	BAREILLY	BHUTA	53026	GAJNERA	130855	MALOHRA	397	515	175,100.00	122,570.00	52,530.00
8624	BAREILLY	BHUTA	53027	GALSTHUA	131006	GALSTHUA	622	808	274,720.00	192,304.00	82,416.00
8625	BAREILLY	BHUTA	53027	GALSTHUA	131003	GOKAL NAGARIA	280	364	123,760.00	86,632.00	37,128.00
8626	BAREILLY	BHUTA	53027	GALSTHUA	131004	NAGLA JASI	536	696	236,640.00	165,648.00	70,992.00
8627	BAREILLY	BHUTA	53028	GANGEYPUR	130992	GANGEYPUR	775	1006	342,040.00	239,428.00	102,612.00
8628	BAREILLY	BHUTA	53028	GANGEYPUR	130991	GUHULUPURA	771	1001	340,340.00	238,238.00	102,102.00
8629	BAREILLY	BHUTA	53028	GANGEYPUR	130990	GULARIA MAKRANDPUR	545	708	240,720.00	168,504.00	72,216.00
8630	BAREILLY	BHUTA	53029	GULAB NAGAR	130963	GULAB NAGAR	1063	1380	469,200.00	328,440.00	140,760.00
8631	BAREILLY	BHUTA	53029	GULAB NAGAR	130964	KHIMPURA	532	691	234,940.00	164,458.00	70,482.00
8632	BAREILLY	BHUTA	53031	INAYATPUR	130969	INAYATPUR	1406	1826	620,840.00	434,588.00	186,252.00
8633	BAREILLY	BHUTA	53031	INAYATPUR	130972	PAHALU PATTI	395	513	174,420.00	122,094.00	52,326.00
8634	BAREILLY	BHUTA	53032	JATAUA	130824	BANJARIA ILAKA JETH	670	870	295,800.00	207,060.00	88,740.00
8635	BAREILLY	BHUTA	53032	JATAUA	130821	BIKNAPUR	619	804	273,360.00	191,352.00	82,008.00
8636	BAREILLY	BHUTA	53032	JATAUA	130823	BIKU NAGLA	53	69	23,460.00	16,422.00	7,038.00
8637	BAREILLY	BHUTA	53032	JATAUA	130822	JATAUA	619	804	273,360.00	191,352.00	82,008.00
8638	BAREILLY	BHUTA	53033	JAWAHAR GANJ	130977	JAWAHAR GANJ	1241	1611	547,740.00	383,418.00	164,322.00
8639	BAREILLY	BHUTA	53035	KAKRA KHURD	130893	BISARIA	315	409	139,060.00	97,342.00	41,718.00
8640	BAREILLY	BHUTA	53036	KALI NAGLA	130967	KALI NAGLA	431	560	190,400.00	133,280.00	57,120.00
8641	BAREILLY	BHUTA	53036	KALI NAGLA	130968	SABDALPUR ILAKA JERH	1135	1474	501,160.00	350,812.00	150,348.00
8642	BAREILLY	BHUTA	53037	KHAANPUR	130988	KHAANPUR	1216	1579	536,860.00	375,802.00	161,058.00
8643	BAREILLY	BHUTA	53039	KHANDSARA	130881	KAUWA KHERA	339	440	149,600.00	104,720.00	44,880.00
8644	BAREILLY	BHUTA	53039	KHANDSARA	130879	KHANDSARA	988	1283	436,220.00	305,354.00	130,866.00
8645	BAREILLY	BHUTA	53040	KHARDAHA GAJNERA	130861	BANJRIA ILAKA GAJNERA	850	1104	375,360.00	262,752.00	112,608.00
8646	BAREILLY	BHUTA	53040	KHARDAHA GAJNERA	130862	KHARDAHA GAJNERA	850	1104	375,360.00	262,752.00	112,608.00
8647	BAREILLY	BHUTA	53040	KHARDAHA GAJNERA	130864	RADHUPUR	315	409	139,060.00	97,342.00	41,718.00
8648	BAREILLY	BHUTA	53041	KHARDAHA ILAKA KUAN DANDA	130927	BHARATPUR URF AGRA	596	774	263,160.00	184,212.00	78,948.00
8649	BAREILLY	BHUTA	53041	KHARDAHA ILAKA KUAN DANDA	130915	BIRAMPUR	817	1061	360,740.00	252,518.00	108,222.00
8650	BAREILLY	BHUTA	53041	KHARDAHA ILAKA KUAN DANDA	130914	KHARDAHA ILAKA KUAN DANDA	817	1061	360,740.00	252,518.00	108,222.00
8651	BAREILLY	BHUTA	53041	KHARDAHA ILAKA KUAN DANDA	130944	UDAIPUR BHIKAMPUR	954	1239	421,260.00	294,882.00	126,378.00
8652	BAREILLY	BHUTA	53046	MADHIA BHAGWANTAPUR	131001	MADHIA BHAGWANTAPUR	1394	1810	615,400.00	430,780.00	184,620.00

SNo.	District Name	Block Name	LGD Gram Panchayat	Gram Panchayat Name	LGD Village Code	Village Name	TOT_P_2011	Projected Population 2023	Total fund	SBM fund (70 %)	CFC (30%)
1	2	3	4	5	6	7	8	9	10	11	12
8653	BAREILLY	BHUTA	53048	MAHMOODPUR	130922	IRADAT NAGAR	102	132	44,880.00	31,416.00	13,464.00
8654	BAREILLY	BHUTA	53048	MAHMOODPUR	130934	MAHMOODPUR	1048	1361	462,740.00	323,918.00	138,822.00
8655	BAREILLY	BHUTA	53049	MAJHWA HETRAM	130961	DALPURA	470	610	207,400.00	145,180.00	62,220.00
8656	BAREILLY	BHUTA	53049	MAJHWA HETRAM	130959	KHWAJIGIPUR	294	382	129,880.00	90,916.00	38,964.00
8657	BAREILLY	BHUTA	53049	MAJHWA HETRAM	130958	MAJHWA HETRAM	1404	1823	619,820.00	433,874.00	185,946.00
8658	BAREILLY	BHUTA	53049	MAJHWA HETRAM	130957	SHAJANPUR HETRAM	657	853	290,020.00	203,014.00	87,006.00
8659	BAREILLY	BHUTA	53055	MEKPUR KALA	130831	MEKPUR KALA	1126	1462	497,080.00	347,956.00	149,124.00
8660	BAREILLY	BHUTA	53057	MIRZAPUR	130838	GULARIA HAZARI	721	936	318,240.00	222,768.00	95,472.00
8661	BAREILLY	BHUTA	53057	MIRZAPUR	130909	JADOPUR BASHA	390	506	172,040.00	120,428.00	51,612.00
8662	BAREILLY	BHUTA	53057	MIRZAPUR	130907	MIRZAPUR	1403	1822	619,480.00	433,636.00	185,844.00
8663	BAREILLY	BHUTA	53061	PADOLI	130863	DANDIA HETRAM	698	906	308,040.00	215,628.00	92,412.00
8664	BAREILLY	BHUTA	53061	PADOLI	130847	PADOLI	1355	1759	598,060.00	418,642.00	179,418.00
8665	BAREILLY	BHUTA	53062	PATNA	130874	PATNA	838	1088	369,920.00	258,944.00	110,976.00
8666	BAREILLY	BHUTA	53062	PATNA	130873	RUPAPUR	817	1061	360,740.00	252,518.00	108,222.00
8667	BAREILLY	BHUTA	53063	PAUNAGLA	130912	BRAHAMPUR NAWADIA	74	96	32,640.00	22,848.00	9,792.00
8668	BAREILLY	BHUTA	53063	PAUNAGLA	130903	DANDIA SITABRAI	324	421	143,140.00	100,198.00	42,942.00
8669	BAREILLY	BHUTA	53063	PAUNAGLA	130904	PAUNAGLA	1278	1659	564,060.00	394,842.00	169,218.00
8670	BAREILLY	BHUTA	53063	PAUNAGLA	131167	UDHARANPUR ILAKA BUDHAULI	704	914	310,760.00	217,532.00	93,228.00
8671	BAREILLY	BHUTA	53067	RAWAL KALA	130899	MAHESHPUR	909	1180	401,200.00	280,840.00	120,360.00
8672	BAREILLY	BHUTA	53067	RAWAL KALA	130854	RAWAL KALA	1040	1350	459,000.00	321,300.00	137,700.00
8673	BAREILLY	BHUTA	53069	SHABAZPUR	130900	SHABAZPUR	1179	1531	520,540.00	364,378.00	156,162.00
8674	BAREILLY	BHUTA	53071	SHORA KHURD	130962	IMALIA	588	763	259,420.00	181,594.00	77,826.00
8675	BAREILLY	BHUTA	53071	SHORA KALA	130842	SHORA KALA	500	649	220,660.00	154,462.00	66,198.00
8676	BAREILLY	BHUTA	53071	SHORA KHURD	130841	SHORA KHURD	588	763	259,420.00	181,594.00	77,826.00
8677	BAREILLY	BHUTA	53072	SIMRA KESHOPUR	130910	HAZIPUR KHJOURIA	818	1062	361,080.00	252,756.00	108,324.00
8678	BAREILLY	BHUTA	53072	SIMRA KESHOPUR	130911	SIMRA KESHOPUR	1135	1474	501,160.00	350,812.00	150,348.00
8679	BAREILLY	BHUTA	245662	BHADPURA	131012	BHADPURA	1100	1428	485,520.00	339,864.00	145,656.00
8680	BAREILLY	BHUTA	266800	KALYANPUR INAYATPUR	130829	BHAGWANPUR JIHI	905	1175	399,500.00	279,650.00	119,850.00
8681	BAREILLY	BHUTA	266800	KALYANPUR INAYATPUR	130830	KALYANPUR INAYATPUR	1225	1591	540,940.00	378,658.00	162,282.00
8682	BAREILLY	BHUTA	266807	JIHI	130835	JIHI	1331	1728	587,520.00	411,264.00	176,256.00
8683	BAREILLY	BHUTA	266809	BHAWANPUR NIAMATULLAH	130825	BARUA HUSANPUR	876	1137	386,580.00	270,606.00	115,974.00
8684	BAREILLY	BHUTA	266809	BHAWANPUR NIAMATULLAH	130828	BHAWANPUR NIAMATULLAH	1384	1797	610,980.00	427,686.00	183,294.00
8685	BAREILLY	BHUTA	266819	BHADURPUR KAROR	130813	BHADURPUR KAROR	1335	1733	589,220.00	412,454.00	176,766.00
8686	BAREILLY	BHUTA	266915	DALPATPUR	130817	DALPATPUR	837	1087	369,580.00	258,706.00	110,874.00
8687	BAREILLY	BHUTA	266915	DALPATPUR	130818	HARHARPUR HAZIPUR	542	704	239,360.00	167,552.00	71,808.00
8688	BAREILLY	BHUTA	266915	DALPATPUR	130820	RAMPUR SULTANPUR	43	56	19,040.00	13,328.00	5,712.00
8689	BAREILLY	BHUTA	266971	SAHOLIA MAHOLIA	131000	REONA DHIMRA	394	512	174,080.00	121,856.00	52,224.00
8690	BAREILLY	BHUTA	266971	SAHOLIA MAHOLIA	130997	SAHOLIA MAHOLIA	715	928	315,520.00	220,864.00	94,656.00
8691	BAREILLY	BHUTA	266991	KIRATPUR DHEERI	130987	JOTPUR	209	271	92,140.00	64,498.00	27,642.00
8692	BAREILLY	BHUTA	266991	KIRATPUR DHEERI	130980	KIRATPUR DHEERA	893	1159	394,060.00	275,842.00	118,218.00
8693	BAREILLY	BHUTA	267007	KUIYA RAMPUR	130877	KUIYA RAMPUR	1093	1419	482,460.00	337,722.00	144,738.00
8694	BAREILLY	BHUTA	267022	RUPIAPUR	130884	GIRDHARPUR JAI DAVRAM	801	1040	353,600.00	247,520.00	106,080.00

SNo.	District Name	Block Name	LGD Gram Panchayat	Gram Panchayat Name	LGD Village Code	Village Name	TOT_P_2011	Projected Population 2023	Total fund	SBM fund (70 %)	CFC (30%)
1	2	3	4	5	6	7	8	9	10	11	12
8695	BAREILLY	BHUTA	267022	RUPIAPUR	130882	RUPIAPUR	823	1069	363,460.00	254,422.00	109,038.00
8696	BAREILLY	BHUTA	267034	UDAIPUR GANESH KHERA	130843	UDAIPUR GANESH KHERA	1229	1596	542,640.00	379,848.00	162,792.00
8697	BAREILLY	BHUTA	267042	BADRA KASAMPUR	130953	BADRA KASAMPUR	1067	1385	470,900.00	329,630.00	141,270.00
8698	BAREILLY	BHUTA	268767	ATHAIN	130889	ATHKONA	308	400	136,000.00	95,200.00	40,800.00
8699	BAREILLY	BHUTA	269371	REONA KALAN	130999	REONA KALAN	915	1188	403,920.00	282,744.00	121,176.00
8700	BAREILLY	BHUTA	269836	KHATA	131009	KHATA	567	736	250,240.00	175,168.00	75,072.00
8701	BAREILLY	BHUTA	269836	KHATA	131011	RAMPURIA ILAKA TISWA	129	167	56,780.00	39,746.00	17,034.00
8702	BAREILLY	BHUTA	271282	MANKAPUR	130871	MANKAPUR	987	1282	435,880.00	305,116.00	130,764.00
8703	BAREILLY	BHUTA	271282	MANKAPUR	130868	SIMRA BAHOSAR NAGLA	1056	1371	466,140.00	326,298.00	139,842.00
8704	BAREILLY	BITHIRI CHAINPUR	53078	ABDULLAPUR MAFI	130415	ABDULLAPUR MAFI	1299	1687	573,580.00	401,506.00	172,074.00
8705	BAREILLY	BITHIRI CHAINPUR	53078	ABDULLAPUR MAFI	130416	PAHAR GANJ	824	1070	363,800.00	254,660.00	109,140.00
8706	BAREILLY	BITHIRI CHAINPUR	53079	ADOOPURA JAGIR	130359	ADOOPURA JAGIR	977	1269	431,460.00	302,022.00	129,438.00
8707	BAREILLY	BITHIRI CHAINPUR	53079	ADOOPURA JAGIR	130360	NAUGAWAN JAGIR	296	384	130,560.00	91,392.00	39,168.00
8708	BAREILLY	BITHIRI CHAINPUR	53082	BALIPUR AHMEDPUR	130436	BALIPUR AHMEDPUR	880	1143	388,620.00	272,034.00	116,586.00
8709	BAREILLY	BITHIRI CHAINPUR	53082	BALIPUR AHMEDPUR	130437	KANTHRI	339	440	149,600.00	104,720.00	44,880.00
8710	BAREILLY	BITHIRI CHAINPUR	53082	BALIPUR AHMEDPUR	130438	NAWADIA JHADA	577	749	254,660.00	178,262.00	76,398.00
8711	BAREILLY	BITHIRI CHAINPUR	53083	BENIPUR SADAT	130448	BENIPUR SADAT	1225	1591	540,940.00	378,658.00	162,282.00
8712	BAREILLY	BITHIRI CHAINPUR	53083	BENIPUR SADAT	130452	LILAURI	444	576	195,840.00	137,088.00	58,752.00
8713	BAREILLY	BITHIRI CHAINPUR	53085	BHAGWATIPUR	130456	BHAGWATIPUR	1071	1391	472,940.00	331,058.00	141,882.00
8714	BAREILLY	BITHIRI CHAINPUR	53085	BHAGWATIPUR	130457	KAMUAN KHURD	241	313	106,420.00	74,494.00	31,926.00
8715	BAREILLY	BITHIRI CHAINPUR	53085	BHAGWATIPUR	130455	NAGIPUR	654	849	288,660.00	202,062.00	86,598.00
8716	BAREILLY	BITHIRI CHAINPUR	53086	BHANDARIA	130466	BHAGNAPUR	444	576	195,840.00	137,088.00	58,752.00
8717	BAREILLY	BITHIRI CHAINPUR	53095	DANDIA	130371	DANDIA	871	1131	384,540.00	269,178.00	115,362.00
8718	BAREILLY	BITHIRI CHAINPUR	53095	DANDIA	130372	MEONDI RANI MEWA KUNWER	617	801	272,340.00	190,638.00	81,702.00
8719	BAREILLY	BITHIRI CHAINPUR	53095	DANDIA	130368	TIGRA	519	674	229,160.00	160,412.00	68,748.00
8720	BAREILLY	BITHIRI CHAINPUR	53097	FARIDAPUR INAYAT KHAN	130444	FARIDAPUR INAYAT KHAN	1429	1855	630,700.00	441,490.00	189,210.00
8721	BAREILLY	BITHIRI CHAINPUR	53098	GOONGA	130465	GOONGA	1209	1570	533,800.00	373,660.00	160,140.00
8722	BAREILLY	BITHIRI CHAINPUR	53099	GOPALPUR NAGARIYA ANOOP	130434	GOPALPUR NAGARIYA ANOOP	1302	1691	574,940.00	402,458.00	172,482.00
8723	BAREILLY	BITHIRI CHAINPUR	53099	GOPALPUR NAGARIYA ANOOP	130446	TAHTAJPUR	732	950	323,000.00	226,100.00	96,900.00
8724	BAREILLY	BITHIRI CHAINPUR	53100	ADHLAKHIYA	130405	ADLAKHIA	820	1065	362,100.00	253,470.00	108,630.00
8725	BAREILLY	BITHIRI CHAINPUR	53100	ADHLAKHIYA	130406	GULARIA RIZIQLANISAN	351	456	155,040.00	108,528.00	46,512.00
8726	BAREILLY	BITHIRI CHAINPUR	53100	ADHLAKHIYA	130407	VAISHPUR	351	456	155,040.00	108,528.00	46,512.00
8727	BAREILLY	BITHIRI CHAINPUR	53101	ITAWA BENI RAM	130411	ITAWA BENI RAM	973	1263	429,420.00	300,594.00	128,826.00
8728	BAREILLY	BITHIRI CHAINPUR	53101	ITAWA BENI RAM	130410	LALPUR	833	1082	367,880.00	257,516.00	110,364.00
8729	BAREILLY	BITHIRI CHAINPUR	53102	KALAPUR	130358	BARKAPUR	506	657	223,380.00	156,366.00	67,014.00
8730	BAREILLY	BITHIRI CHAINPUR	53102	KALAPUR	130357	KALAPUR	783	1017	345,780.00	242,046.00	103,734.00
8731	BAREILLY	BITHIRI CHAINPUR	53104	KAMUAN KALAN	130462	CHAHAR NAGLA	28	36	12,240.00	8,568.00	3,672.00
8732	BAREILLY	BITHIRI CHAINPUR	53104	KAMUAN KALAN	130458	KAMUAN KALAN	625	812	276,080.00	193,256.00	82,824.00
8733	BAREILLY	BITHIRI CHAINPUR	53104	KAMUAN KALAN	130463	MANPURIA JANKI PRASAD	432	561	190,740.00	133,518.00	57,222.00
8734	BAREILLY	BITHIRI CHAINPUR	53104	KAMUAN KALAN	130461	TANDUA	609	791	268,940.00	188,258.00	80,682.00
8735	BAREILLY	BITHIRI CHAINPUR	53105	KEERATPUR	130376	ADHKATA BUNNYADI BEGUM	491	638	216,920.00	151,844.00	65,076.00
8736	BAREILLY	BITHIRI CHAINPUR	53105	KEERATPUR	130373	KEERATPUR	750	974	331,160.00	231,812.00	99,348.00

SNo.	District Name	Block Name	LGD Gram Panchayat	Gram Panchayat Name	LGD Village Code	Village Name	TOT_P_2011	Projected Population 2023	Total fund	SBM fund (70 %)	CFC (30%)
1	2	3	4	5	6	7	8	9	10	11	12
8737	BAREILLY	BITHIRI CHAINPUR	53107	NATTHU RAMPURA	130379	KHAI KHERA	617	801	272,340.00	190,638.00	81,702.00
8738	BAREILLY	BITHIRI CHAINPUR	53107	NATTHU RAMPURA	130380	NATHOO RAMPURA	1241	1611	547,740.00	383,418.00	164,322.00
8739	BAREILLY	BITHIRI CHAINPUR	53111	MALLAHPUR	130370	MALLAHPUR	1250	1623	551,820.00	386,274.00	165,546.00
8740	BAREILLY	BITHIRI CHAINPUR	53120	NAWADIA HARKISHAN	130408	MAHESHPUR SHAHIMAMUDDIN	467	606	206,040.00	144,228.00	61,812.00
8741	BAREILLY	BITHIRI CHAINPUR	53120	NAWADIA HARKISHAN	130412	NAUGAWAN HARSA PATTI	581	754	256,360.00	179,452.00	76,908.00
8742	BAREILLY	BITHIRI CHAINPUR	53120	NAWADIA HARKISHAN	130409	NAWADIA HARKISHAN	440	571	194,140.00	135,898.00	58,242.00
8743	BAREILLY	BITHIRI CHAINPUR	53121	PADARATHPURA	130474	PADARATHPURA	8852	11493	8,102,565.00	5,671,795.50	2,430,769.50
8744	BAREILLY	BITHIRI CHAINPUR	53122	PAHRAPUR BASAWAN NAGARIA	130389	DASPUR	366	475	161,500.00	113,050.00	48,450.00
8745	BAREILLY	BITHIRI CHAINPUR	53122	PAHRAPUR BASAWAN NAGARIA	130387	MAMREZPUR NAWADIA	260	338	114,920.00	80,444.00	34,476.00
8746	BAREILLY	BITHIRI CHAINPUR	53122	PAHRAPUR BASAWAN NAGARIA	130388	PAHRAPUR BASAWAN NAGARIA	410	532	180,880.00	126,616.00	54,264.00
8747	BAREILLY	BITHIRI CHAINPUR	53122	PAHRAPUR BASAWAN NAGARIA	130390	PATPARAGANJ	273	354	120,360.00	84,252.00	36,108.00
8748	BAREILLY	BITHIRI CHAINPUR	53125	PARSONIA	130475	PARSONIA	6946	9019	6,358,395.00	4,450,876.50	1,907,518.50
8749	BAREILLY	BITHIRI CHAINPUR	53127	RAJPURI NAWADA	130467	AMLAUNIPUR	528	686	233,240.00	163,268.00	69,972.00
8750	BAREILLY	BITHIRI CHAINPUR	53127	RAJPURI NAWADA	130468	BAREHPURA	77	100	34,000.00	23,800.00	10,200.00
8751	BAREILLY	BITHIRI CHAINPUR	53127	RAJPURI NAWADA	130469	RAJPURI NAWADA	1351	1754	596,360.00	417,452.00	178,908.00
8752	BAREILLY	BITHIRI CHAINPUR	53129	SAIDPUR KHAJURIA	130472	SAIDPUR KHAJURIA	9439	12256	8,640,480.00	6,048,336.00	2,592,144.00
8753	BAREILLY	BITHIRI CHAINPUR	53131	SARKARA	130385	SARKARA	1125	1461	496,740.00	347,718.00	149,022.00
8754	BAREILLY	BITHIRI CHAINPUR	53131	SARKARA	130403	SISAIYA	879	1141	387,940.00	271,558.00	116,382.00
8755	BAREILLY	BITHIRI CHAINPUR	53133	SINGHAI KAYESTHAN	130349	NAWADIA ILAQA SINGHAI	790	1026	348,840.00	244,188.00	104,652.00
8756	BAREILLY	BITHIRI CHAINPUR	53133	SINGHAI KAYESTHAN	130347	SINGHAI KAYESTHAN	1151	1494	507,960.00	355,572.00	152,388.00
8757	BAREILLY	BITHIRI CHAINPUR	53135	TAIMATPUR	130450	JAGANNATHPUR	973	1263	429,420.00	300,594.00	128,826.00
8758	BAREILLY	BITHIRI CHAINPUR	53135	TAIMATPUR	130440	TAIMATPUR	341	443	150,620.00	105,434.00	45,186.00
8759	BAREILLY	BITHIRI CHAINPUR	53136	TIRKUNIA	130398	BEBAH	12	16	5,440.00	3,808.00	1,632.00
8760	BAREILLY	BITHIRI CHAINPUR	53136	TIRKUNIA	130454	TIRKUNIA	1063	1380	469,200.00	328,440.00	140,760.00
8761	BAREILLY	BITHIRI CHAINPUR	53137	TIWARIA	130375	SAHUA	588	763	259,420.00	181,594.00	77,826.00
8762	BAREILLY	BITHIRI CHAINPUR	53137	TIWARIA	130374	TIWARIA	913	1185	402,900.00	282,030.00	120,870.00
8763	BAREILLY	BITHIRI CHAINPUR	53139	UGANPUR	130423	KACHOLI	682	886	301,240.00	210,868.00	90,372.00
8764	BAREILLY	BITHIRI CHAINPUR	53139	UGANPUR	130413	UGANPUR	865	1123	381,820.00	267,274.00	114,546.00
8765	BAREILLY	BITHIRI CHAINPUR	267068	SARI PUR	130449	SARI PUR	1019	1323	449,820.00	314,874.00	134,946.00
8766	BAREILLY	BITHIRI CHAINPUR	267114	KHAJURIA ZULFIQAR	130414	KHAJURIA ZULFIQAR	1241	1611	547,740.00	383,418.00	164,322.00
8767	BAREILLY	BITHIRI CHAINPUR	267120	GIRDHARIPUR	130344	GIRDHARIPUR	1091	1417	481,780.00	337,246.00	144,534.00
8768	BAREILLY	BITHIRI CHAINPUR	267147	DIDAR PATTI	130342	DIDAR PATTI	962	1249	424,660.00	297,262.00	127,398.00
8769	BAREILLY	BITHIRI CHAINPUR	267170	KOHNI	130397	KOHNI	947	1230	418,200.00	292,740.00	125,460.00
8770	BAREILLY	BITHIRI CHAINPUR	273788	SIMRA AJOOBA BEGUM	130425	KHAJURIA BRAHMNAN	654	849	288,660.00	202,062.00	86,598.00
8771	BAREILLY	DAMKHAUDA	53145	BAIKARNANDA	129465	BAIKARNANDA	1361	1767	600,780.00	420,546.00	180,234.00
8772	BAREILLY	DAMKHAUDA	53153	BHOJPUR SARVASUKH	129473	BHOJPUR SARVASUKH	875	1136	386,240.00	270,368.00	115,872.00
8773	BAREILLY	DAMKHAUDA	53153	BHOJPUR SARVASUKH	129472	BIRIA BANKE UDARA	566	735	249,900.00	174,930.00	74,970.00
8774	BAREILLY	DAMKHAUDA	53154	BHOOLA BHULANIA	129460	BANJARIA	782	1015	345,100.00	241,570.00	103,530.00
8775	BAREILLY	DAMKHAUDA	53154	BHOOLA BHULANIA	129464	BHOOLA BHULANIA	1295	1681	571,540.00	400,078.00	171,462.00
8776	BAREILLY	DAMKHAUDA	53155	BONDA	129421	BONDA	1036	1345	457,300.00	320,110.00	137,190.00
8777	BAREILLY	DAMKHAUDA	53155	BONDA	129423	GOTHA	642	834	283,560.00	198,492.00	85,068.00
8778	BAREILLY	DAMKHAUDA	53161	DHHAKIA	129494	ANANDIPUR	908	1179	400,860.00	280,602.00	120,258.00

SNo.	District Name	Block Name	LGD Gram Panchayat	Gram Panchayat Name	LGD Village Code	Village Name	TOT_P_2011	Projected Population 2023	Total fund	SBM fund (70 %)	CFC (30%)
1	2	3	4	5	6	7	8	9	10	11	12
8779	BAREILLY	DAMKHAUDA	53161	DHHAKIA	129493	DHHAKIA	1093	1419	482,460.00	337,722.00	144,738.00
8780	BAREILLY	DAMKHAUDA	53161	DHHAKIA	129491	NIYAMATPUR	387	502	170,680.00	119,476.00	51,204.00
8781	BAREILLY	DAMKHAUDA	53162	DOPAHARIA	129480	DOPAHARIA	1196	1553	528,020.00	369,614.00	158,406.00
8782	BAREILLY	DAMKHAUDA	53173	KHAJURIYA	129444	BAIKENIA KHAJURIA	1098	1426	484,840.00	339,388.00	145,452.00
8783	BAREILLY	DAMKHAUDA	53173	KHAJURIYA	129443	GULARIA ATA HUSSIAN	860	1117	379,780.00	265,846.00	113,934.00
8784	BAREILLY	DAMKHAUDA	53173	KHAJURIYA	129445	KHAJURIYA	1100	1428	485,520.00	339,864.00	145,656.00
8785	BAREILLY	DAMKHAUDA	53178	LABEDI	129419	LABEDA	773	1004	341,360.00	238,952.00	102,408.00
8786	BAREILLY	DAMKHAUDA	53178	LABEDI	129420	LABEDI	1066	1384	470,560.00	329,392.00	141,168.00
8787	BAREILLY	DAMKHAUDA	53179	MADHAUPOR	129508	MADHAUPOR	1299	1687	573,580.00	401,506.00	172,074.00
8788	BAREILLY	DAMKHAUDA	53186	MUNDIA NASIR	129426	MUNDIA NASIR	1439	1868	635,120.00	444,584.00	190,536.00
8789	BAREILLY	DAMKHAUDA	53187	MURARPUR	129407	BAJPUR	564	732	248,880.00	174,216.00	74,664.00
8790	BAREILLY	DAMKHAUDA	53187	MURARPUR	129408	MITIPUR	510	662	225,080.00	157,556.00	67,524.00
8791	BAREILLY	DAMKHAUDA	53187	MURARPUR	129399	MURARPUR	855	1110	377,400.00	264,180.00	113,220.00
8792	BAREILLY	DAMKHAUDA	53188	MURWA	129470	HASHAMA	714	927	315,180.00	220,626.00	94,554.00
8793	BAREILLY	DAMKHAUDA	53188	MURWA	129467	MURWA	1380	1792	609,280.00	426,496.00	182,784.00
8794	BAREILLY	DAMKHAUDA	53190	PACHUA	129506	PACHUA	1302	1691	574,940.00	402,458.00	172,482.00
8795	BAREILLY	DAMKHAUDA	53191	PAIGA	129503	JAMUNIA	922	1197	406,980.00	284,886.00	122,094.00
8796	BAREILLY	DAMKHAUDA	53197	REMPURA	129486	REMPURA	1398	1815	617,100.00	431,970.00	185,130.00
8797	BAREILLY	DAMKHAUDA	53199	SIMRAA	129417	AINTHPURA	779	1011	343,740.00	240,618.00	103,122.00
8798	BAREILLY	DAMKHAUDA	53199	SIMRAA	129418	SIMRAA	838	1088	369,920.00	258,944.00	110,976.00
8799	BAREILLY	DAMKHAUDA	267184	BAIKAR SHAHPUR	129466	BAIKAR SHAHPUR	1167	1515	515,100.00	360,570.00	154,530.00
8800	BAREILLY	DAMKHAUDA	267192	UNHAINI JAGIR	129437	UNHAINI JAGIR	1149	1492	507,280.00	355,096.00	152,184.00
8801	BAREILLY	DAMKHAUDA	267198	GAURIKHERA	129436	GAURIKHERA	1071	1391	472,940.00	331,058.00	141,882.00
8802	BAREILLY	DAMKHAUDA	267209	ROHANIA	129427	ROHANIA	1080	1402	476,680.00	333,676.00	143,004.00
8803	BAREILLY	DAMKHAUDA	267219	BAIKENIA KALEKHAN	129428	BAIKENIA KALEKHAN	1305	1694	575,960.00	403,172.00	172,788.00
8804	BAREILLY	DAMKHAUDA	267243	MANUNAGAR	129459	MANUNAGAR	1425	1850	629,000.00	440,300.00	188,700.00
8805	BAREILLY	DAMKHAUDA	267249	ATARIA	129507	ATARIA	1101	1430	486,200.00	340,340.00	145,860.00
8806	BAREILLY	DAMKHAUDA	269018	GOPALPUR	129481	CHANDPUR CHUBAKIA	486	631	214,540.00	150,178.00	64,362.00
8807	BAREILLY	DAMKHAUDA	269018	GOPALPUR	129482	GOPALPUR	943	1224	416,160.00	291,312.00	124,848.00
8808	BAREILLY	FARIDPUR	53205	AMIRTA ILAKA SHIVPURI	131170	AMIRTA ILAKA SHIVPURI	1362	1768	601,120.00	420,784.00	180,336.00
8809	BAREILLY	FARIDPUR	53205	AMIRTA ILAKA SHIVPURI	131174	BHITARA	463	601	204,340.00	143,038.00	61,302.00
8810	BAREILLY	FARIDPUR	53205	AMIRTA ILAKA SHIVPURI	131173	BHITRIA	220	286	97,240.00	68,068.00	29,172.00
8811	BAREILLY	FARIDPUR	53206	AURANGABAAD	131036	AURANGABAAD	1024	1330	452,200.00	316,540.00	135,660.00
8812	BAREILLY	FARIDPUR	53209	BANDIA KHURD	131148	BANDIA KHURD	1631	2118	720,120.00	504,084.00	216,036.00
8813	BAREILLY	FARIDPUR	53209	BANDIA KHURD	131152	MANPUR TILOK	704	914	310,760.00	217,532.00	93,228.00
8814	BAREILLY	FARIDPUR	53209	BANDIA KHURD	131150	NAGRIA NOURAM CHANDRA MUSTKIL	126	164	55,760.00	39,032.00	16,728.00
8815	BAREILLY	FARIDPUR	53209	BANDIA KHURD	131151	SHIVRAJPUR	152	197	66,980.00	46,886.00	20,094.00
8816	BAREILLY	FARIDPUR	53210	BARGWAN	131165	BARGWAN	2067	2684	912,560.00	638,792.00	273,768.00
8817	BAREILLY	FARIDPUR	53211	BASAWANPUR	131160	BASAWANPUR	2307	2995	1,018,300.00	712,810.00	305,490.00
8818	BAREILLY	FARIDPUR	53212	BEHRA	131130	BEHRA	4062	5274	3,718,170.00	2,602,719.00	1,115,451.00
8819	BAREILLY	FARIDPUR	53213	BHAGWANPUR KUNDAN	131186	ASHOKPUR	440	571	194,140.00	135,898.00	58,242.00
8820	BAREILLY	FARIDPUR	53213	BHAGWANPUR KUNDAN	131185	BHAGWANPUR KUNDAN	860	1117	379,780.00	265,846.00	113,934.00

SNo.	District Name	Block Name	LGD Gram Panchayat	Gram Panchayat Name	LGD Village Code	Village Name	TOT_P_2011	Projected Population 2023	Total fund	SBM fund (70 %)	CFC (30%)
1	2	3	4	5	6	7	8	9	10	11	12
8821	BAREILLY	FARIDPUR	53213	BHAGWANPUR KUNDAN	131188	NIVDIYA	849	1102	374,680.00	262,276.00	112,404.00
8822	BAREILLY	FARIDPUR	53215	BILEHRA	131046	BILEHRA	1434	1862	633,080.00	443,156.00	189,924.00
8823	BAREILLY	FARIDPUR	53216	BILPUR	131189	BILPUR	6151	7986	5,630,130.00	3,941,091.00	1,689,039.00
8824	BAREILLY	FARIDPUR	53217	NAVADIYA ELAKA SAHODA	131091	BHIKAMPUR URF GULAB RAI	445	578	196,520.00	137,564.00	58,956.00
8825	BAREILLY	FARIDPUR	53217	NAVADIYA ELAKA SAHODA	131092	CHONDRA	859	1115	379,100.00	265,370.00	113,730.00
8826	BAREILLY	FARIDPUR	53217	NAVADIYA ELAKA SAHODA	131093	NAWADIA ILAKA SAHORA	406	527	179,180.00	125,426.00	53,754.00
8827	BAREILLY	FARIDPUR	53218	DAGROLI	131168	DAGROLI	1279	1661	564,740.00	395,318.00	169,422.00
8828	BAREILLY	FARIDPUR	53218	DAGROLI	131166	KHAJURIA ILAKA SHIVPURI	623	809	275,060.00	192,542.00	82,518.00
8829	BAREILLY	FARIDPUR	53218	DAGROLI	130916	UDHARANPUR	704	914	310,760.00	217,532.00	93,228.00
8830	BAREILLY	FARIDPUR	53220	DITHOKA	131035	DUTHAULA	115	149	50,660.00	35,462.00	15,198.00
8831	BAREILLY	FARIDPUR	53220	DITHOKA	131033	MAKSOODANPUR	115	149	50,660.00	35,462.00	15,198.00
8832	BAREILLY	FARIDPUR	53220	DITHOKA	131034	MATIYA NAGLA	714	927	315,180.00	220,626.00	94,554.00
8833	BAREILLY	FARIDPUR	53221	FATEHPUR MAJHUAWA	131053	FATEHPUR MAJHUAWA	2083	2705	919,700.00	643,790.00	275,910.00
8834	BAREILLY	FARIDPUR	53225	HARAILA	131175	HARAILA	977	1269	431,460.00	302,022.00	129,438.00
8835	BAREILLY	FARIDPUR	53225	HARAILA	131179	SIMARA HARCHAND SINGH	617	801	272,340.00	190,638.00	81,702.00
8836	BAREILLY	FARIDPUR	53226	HARDEVPUR URF ANDHARPUR	131019	BIRPUR ILAKA MEHTARPUR	528	686	233,240.00	163,268.00	69,972.00
8837	BAREILLY	FARIDPUR	53226	HARDEVPUR URF ANDHARPUR	131020	HARDEVPUR URF ANDHARPUR	1193	1549	526,660.00	368,662.00	157,998.00
8838	BAREILLY	FARIDPUR	53226	HARDEVPUR URF ANDHARPUR	131023	SATHRAPUR	197	256	87,040.00	60,928.00	26,112.00
8839	BAREILLY	FARIDPUR	53226	HARDEVPUR URF ANDHARPUR	131018	SHANKARPUR	419	544	184,960.00	129,472.00	55,488.00
8840	BAREILLY	FARIDPUR	53227	ITAURIA ILAKA SHIVPURI	131146	CHATHIA CHARANPUR AHATMALI	169	219	74,460.00	52,122.00	22,338.00
8841	BAREILLY	FARIDPUR	53227	ITAURIA ILAKA SHIVPURI	131142	CHATHIA CHARANPUR MUSTKIL	880	1143	388,620.00	272,034.00	116,586.00
8842	BAREILLY	FARIDPUR	53227	ITAURIA ILAKA SHIVPURI	131141	ITAURIA ILAKA SHIVPURI	992	1288	437,920.00	306,544.00	131,376.00
8843	BAREILLY	FARIDPUR	53229	JHADA	131183	JHADA	946	1228	417,520.00	292,264.00	125,256.00
8844	BAREILLY	FARIDPUR	53229	JHADA	131190	LAKHANPUR	480	623	211,820.00	148,274.00	63,546.00
8845	BAREILLY	FARIDPUR	53229	JHADA	131184	UNCHASIA	1166	1514	514,760.00	360,332.00	154,428.00
8846	BAREILLY	FARIDPUR	53232	KAJROTA	131176	KAJROTA	1177	1528	519,520.00	363,664.00	155,856.00
8847	BAREILLY	FARIDPUR	53236	KESHARPUR	131021	KARANPUR JERH	241	313	106,420.00	74,494.00	31,926.00
8848	BAREILLY	FARIDPUR	53236	KESHARPUR	131022	KESHARPOOR	920	1195	406,300.00	284,410.00	121,890.00
8849	BAREILLY	FARIDPUR	53239	KHEMUNAGALA	131056	KHIMUPURA	1520	1974	671,160.00	469,812.00	201,348.00
8850	BAREILLY	FARIDPUR	53239	KHEMUNAGALA	131057	TUMADIYA	688	893	303,620.00	212,534.00	91,086.00
8851	BAREILLY	FARIDPUR	53241	KUIYAN UGANPUR	131126	HASANPUR	550	714	242,760.00	169,932.00	72,828.00
8852	BAREILLY	FARIDPUR	53241	KUIYAN UGANPUR	131123	KUIYAN UGANPUR	898	1166	396,440.00	277,508.00	118,932.00
8853	BAREILLY	FARIDPUR	53241	KUIYAN UGANPUR	131124	SHAHPUR	711	923	313,820.00	219,674.00	94,146.00
8854	BAREILLY	FARIDPUR	53242	KUTHLA FARIDPUR	131182	KUTHLA FARIDPUR	1367	1775	603,500.00	422,450.00	181,050.00
8855	BAREILLY	FARIDPUR	53242	KUTHLA FARIDPUR	131177	KUTHLA JALALPUR	248	322	109,480.00	76,636.00	32,844.00
8856	BAREILLY	FARIDPUR	53244	LONGPUR	131055	DHARPUR	1099	1427	485,180.00	339,626.00	145,554.00
8857	BAREILLY	FARIDPUR	53244	LONGPUR	130939	LONGPUR	1384	1797	610,980.00	427,686.00	183,294.00
8858	BAREILLY	FARIDPUR	53244	LONGPUR	131054	MAJHUAWA MAJRA BILRA	638	828	281,520.00	197,064.00	84,456.00
8859	BAREILLY	FARIDPUR	53244	LONGPUR	131071	PARWATA	94	122	41,480.00	29,036.00	12,444.00
8860	BAREILLY	FARIDPUR	53245	MOHANPUR ILAKA RAMPUR	131097	MOHANPUR ILAKA RAMPUR	1237	1606	546,040.00	382,228.00	163,812.00
8861	BAREILLY	FARIDPUR	53247	NAGRIA KALA	131136	KHANI NAWADA	620	805	273,700.00	191,590.00	82,110.00
8862	BAREILLY	FARIDPUR	53247	NAGRIA KALA	131137	NAGRIA KALA	620	805	273,700.00	191,590.00	82,110.00

SNo.	District Name	Block Name	LGD Gram Panchayat	Gram Panchayat Name	LGD Village Code	Village Name	TOT_P_2011	Projected Population 2023	Total fund	SBM fund (70 %)	CFC (30%)
1	2	3	4	5	6	7	8	9	10	11	12
8863	BAREILLY	FARIDPUR	53247	NAGRIA KALA	131144	SAMDA ILAKA NAGRIA	252	327	111,180.00	77,826.00	33,354.00
8864	BAREILLY	FARIDPUR	53252	OSAR	131074	NAVALPUR	42	55	18,700.00	13,090.00	5,610.00
8865	BAREILLY	FARIDPUR	53256	RAMPURA RATAN	131094	RAMPURA RATAN	1185	1539	523,260.00	366,282.00	156,978.00
8866	BAREILLY	FARIDPUR	53261	SAIDPUR MUSTKIL	131149	JAROLA AHATMALI	182	236	80,240.00	56,168.00	24,072.00
8867	BAREILLY	FARIDPUR	53261	SAIDPUR MUSTKIL	131147	JAROULA MUSTKIL	1213	1575	535,500.00	374,850.00	160,650.00
8868	BAREILLY	FARIDPUR	53261	SAIDPUR MUSTKIL	131145	SAIDPUR MUSTKIL	1069	1388	471,920.00	330,344.00	141,576.00
8869	BAREILLY	FARIDPUR	53263	SARKARAA	131037	SARKARAA	1379	1791	608,940.00	426,258.00	182,682.00
8870	BAREILLY	FARIDPUR	53266	SITARGANJ	131073	SITARGANJ	1420	1844	626,960.00	438,872.00	188,088.00
8871	BAREILLY	FARIDPUR	53267	SUKTIYA SINGHABARI	131140	SUKTIYA SINGHABARI	1312	1704	579,360.00	405,552.00	173,808.00
8872	BAREILLY	FARIDPUR	53268	TANDA SIKANDARPUR	131107	SUKHEDEVPUR	458	595	202,300.00	141,610.00	60,690.00
8873	BAREILLY	FARIDPUR	53268	TANDA SIKANDARPUR	131103	TANDA SIKANDARPUR	1285	1668	567,120.00	396,984.00	170,136.00
8874	BAREILLY	FARIDPUR	267260	BRAHAMPUR KUNDAN	131114	BRAHAMPUR KUNDAN	1104	1433	487,220.00	341,054.00	146,166.00
8875	BAREILLY	FARIDPUR	267272	NAWADIYA ASHOK	131106	NAWADIYA ASHOK	1317	1710	581,400.00	406,980.00	174,420.00
8876	BAREILLY	FARIDPUR	267284	DEWRANIYA	131040	DEWRANIYA	947	1230	418,200.00	292,740.00	125,460.00
8877	BAREILLY	FARIDPUR	267284	DEWRANIYA	131041	KUIYAN KHERA	340	441	149,940.00	104,958.00	44,982.00
8878	BAREILLY	FARIDPUR	267284	DEWRANIYA	131048	TIGRA	258	335	113,900.00	79,730.00	34,170.00
8879	BAREILLY	FARIDPUR	267290	KIRATPUR PAREWA	131042	KIRATPUR PAREWA	1060	1376	467,840.00	327,488.00	140,352.00
8880	BAREILLY	FARIDPUR	267298	RAJNAPUR	131075	RAJNAPUR	1144	1485	504,900.00	353,430.00	151,470.00
8881	BAREILLY	FARIDPUR	267307	KARANPUR KALA	131090	KARANPUR KALA	1023	1328	451,520.00	316,064.00	135,456.00
8882	BAREILLY	FARIDPUR	267319	MAINI	131120	MAINI	1177	1528	519,520.00	363,664.00	155,856.00
8883	BAREILLY	FARIDPUR	267325	MASTIPUR	131135	BHAGWANPUR BALRAMPUR	513	666	226,440.00	158,508.00	67,932.00
8884	BAREILLY	FARIDPUR	267325	MASTIPUR	131134	MASTIPUR	726	943	320,620.00	224,434.00	96,186.00
8885	BAREILLY	FARIDPUR	267331	SINDHVANKIGANJ	131139	CHAMAR SUKTIYA	567	736	250,240.00	175,168.00	75,072.00
8886	BAREILLY	FARIDPUR	267331	SINDHVANKIGANJ	131138	SINDHVANKIGANJ	934	1213	412,420.00	288,694.00	123,726.00
8887	BAREILLY	FARIDPUR	267345	BHIKAMPUR ILAKA SHIVPURI	131161	BHIKAMPUR ILAKA SHIVPURI	805	1045	355,300.00	248,710.00	106,590.00
8888	BAREILLY	FARIDPUR	267345	BHIKAMPUR ILAKA SHIVPURI	131163	MALOOKPUR	209	271	92,140.00	64,498.00	27,642.00
8889	BAREILLY	FARIDPUR	267345	BHIKAMPUR ILAKA SHIVPURI	131164	SARENDA	582	756	257,040.00	179,928.00	77,112.00
8890	BAREILLY	FARIDPUR	269019	MEGI NAGLA	131026	KARANPUR ILAKA SHANKARPUR	431	560	190,400.00	133,280.00	57,120.00
8891	BAREILLY	FARIDPUR	269019	MEGI NAGLA	131030	MEGI NAGLA	523	679	230,860.00	161,602.00	69,258.00
8892	BAREILLY	FARIDPUR	269831	DANDORIYA	131095	DANDORIYA	1197	1554	528,360.00	369,852.00	158,508.00
8893	BAREILLY	FATEHGANJ WEST	53276	BAGRAU	129604	BAGRAU	1265	1642	558,280.00	390,796.00	167,484.00
8894	BAREILLY	FATEHGANJ WEST	53276	BAGRAU	129605	MUBARIKPUR	256	332	112,880.00	79,016.00	33,864.00
8895	BAREILLY	FATEHGANJ WEST	53278	BALLIYA	129644	BALLIYA	1266	1644	558,960.00	391,272.00	167,688.00
8896	BAREILLY	FATEHGANJ WEST	53280	BIBIA PUR KAYASTHAN	130134	BIBIA PUR KAYASTHAN	1215	1578	536,520.00	375,564.00	160,956.00
8897	BAREILLY	FATEHGANJ WEST	53282	BUJHIA JAGIR	129589	BUJHIA JAGIR	1407	1827	621,180.00	434,826.00	186,354.00
8898	BAREILLY	FATEHGANJ WEST	53289	DINRA	129583	DINRA	990	1285	436,900.00	305,830.00	131,070.00
8899	BAREILLY	FATEHGANJ WEST	53289	DINRA	129584	MIRZAPUR	835	1084	368,560.00	257,992.00	110,568.00
8900	BAREILLY	FATEHGANJ WEST	53290	FARIDAPUR JAGIR	130144	ASARAM RAJPUR	639	830	282,200.00	197,540.00	84,660.00
8901	BAREILLY	FATEHGANJ WEST	53290	FARIDAPUR JAGIR	130145	FARIDAPUR JAGIR	715	928	315,520.00	220,864.00	94,656.00
8902	BAREILLY	FATEHGANJ WEST	53291	GOHANA	129637	BAKENIA CHAMPATPUR	946	1228	417,520.00	292,264.00	125,256.00
8903	BAREILLY	FATEHGANJ WEST	53291	GOHANA	129634	GOHANA	1342	1742	592,280.00	414,596.00	177,684.00
8904	BAREILLY	FATEHGANJ WEST	53293	KHAJURIA	129593	KHAJURIA	1378	1789	608,260.00	425,782.00	182,478.00

SNo.	District Name	Block Name	LGD Gram Panchayat	Gram Panchayat Name	LGD Village Code	Village Name	TOT_P_2011	Projected Population 2023	Total fund	SBM fund (70 %)	CFC (30%)
1	2	3	4	5	6	7	8	9	10	11	12
8905	BAREILLY	FATEHGANJ WEST	53296	KHIRKA	129629	JAGATPUR KASHIRAM	559	726	246,840.00	172,788.00	74,052.00
8906	BAREILLY	FATEHGANJ WEST	53296	KHIRKA	129630	KHARAGPUR	452	587	199,580.00	139,706.00	59,874.00
8907	BAREILLY	FATEHGANJ WEST	53296	KHIRKA	129631	KHIRKA	1256	1631	554,540.00	388,178.00	166,362.00
8908	BAREILLY	FATEHGANJ WEST	53300	MAHIMA NAGLA	129586	MAHIMA NAGLA	1102	1431	486,540.00	340,578.00	145,962.00
8909	BAREILLY	FATEHGANJ WEST	53304	NEODHANA	130139	NEODHANA	1015	1318	448,120.00	313,684.00	134,436.00
8910	BAREILLY	FATEHGANJ WEST	53305	PACHTAUR	129602	CHAMRAUA	499	648	220,320.00	154,224.00	66,096.00
8911	BAREILLY	FATEHGANJ WEST	53305	PACHTAUR	129601	PACHTAUR	1347	1749	594,660.00	416,262.00	178,398.00
8912	BAREILLY	FATEHGANJ WEST	53306	PANDRIKHALSA	129614	KAITHOLA BENIRAM	580	753	256,020.00	179,214.00	76,806.00
8913	BAREILLY	FATEHGANJ WEST	53306	PANDRIKHALSA	129613	PANDRIKHALSA	858	1114	378,760.00	265,132.00	113,628.00
8914	BAREILLY	FATEHGANJ WEST	53307	PANTHARA	129615	PANTHARA	1334	1732	588,880.00	412,216.00	176,664.00
8915	BAREILLY	FATEHGANJ WEST	53307	PANTHARA	129609	PANTHRIA	888	1153	392,020.00	274,414.00	117,606.00
8916	BAREILLY	FATEHGANJ WEST	53308	PANVARIA MUSTAKIL	129652	PANVARIA MUSTAKIL	1282	1665	566,100.00	396,270.00	169,830.00
8917	BAREILLY	FATEHGANJ WEST	53309	PITHUPURA	129661	PITHUPURA	706	917	311,780.00	218,246.00	93,534.00
8918	BAREILLY	FATEHGANJ WEST	53309	PITHUPURA	129660	RAFIABAD	1226	1592	541,280.00	378,896.00	162,384.00
8919	BAREILLY	FATEHGANJ WEST	53321	UDAIPUR BANNO JAN	130140	FATEHPUR DURGA PRASAD	698	906	308,040.00	215,628.00	92,412.00
8920	BAREILLY	FATEHGANJ WEST	53321	UDAIPUR BANNO JAN	130136	KHATOLA HULAS KUNWER	779	1011	343,740.00	240,618.00	103,122.00
8921	BAREILLY	FATEHGANJ WEST	53321	UDAIPUR BANNO JAN	130141	UDAIPUR BANNO JAN	1109	1440	489,600.00	342,720.00	146,880.00
8922	BAREILLY	FATEHGANJ WEST	267362	MURAR PUR	130137	MURAR PUR	1127	1463	497,420.00	348,194.00	149,226.00
8923	BAREILLY	FATEHGANJ WEST	267379	ADHKATA BRAHMNAN	130138	ADHKATA_BRAHMNAN	1259	1635	555,900.00	389,130.00	166,770.00
8924	BAREILLY	FATEHGANJ WEST	267385	JANAK JAGIR	130135	JANAK JAGIR	1223	1588	539,920.00	377,944.00	161,976.00
8925	BAREILLY	FATEHGANJ WEST	267394	DUNGARPUR	129573	DUNGARPUR	1026	1332	452,880.00	317,016.00	135,864.00
8926	BAREILLY	FATEHGANJ WEST	267396	BAFARI ABDUL NABIPUR	129575	BAFARI ABDUL NABIPUR	1154	1498	509,320.00	356,524.00	152,796.00
8927	BAREILLY	FATEHGANJ WEST	267399	DARHA	129591	DARHA	682	886	301,240.00	210,868.00	90,372.00
8928	BAREILLY	FATEHGANJ WEST	267402	JIANAGLA	129585	JIANAGLA	1291	1676	569,840.00	398,888.00	170,952.00
8929	BAREILLY	FATEHGANJ WEST	267405	LALPUR	129590	LALPUR	1265	1642	558,280.00	390,796.00	167,484.00
8930	BAREILLY	FATEHGANJ WEST	267407	BARHAIPUR	129598	BARHAIPUR	1148	1491	506,940.00	354,858.00	152,082.00
8931	BAREILLY	FATEHGANJ WEST	267412	KANUNAGLA	129603	KANUNAGLA	1000	1298	441,320.00	308,924.00	132,396.00
8932	BAREILLY	FATEHGANJ WEST	267412	KANUNAGLA	129599	RAMPURA	948	1231	418,540.00	292,978.00	125,562.00
8933	BAREILLY	FATEHGANJ WEST	267416	KERA	129616	DHAURSATUIA	620	805	273,700.00	191,590.00	82,110.00
8934	BAREILLY	FATEHGANJ WEST	267416	KERA	129608	KERA	919	1193	405,620.00	283,934.00	121,686.00
8935	BAREILLY	FATEHGANJ WEST	267427	SATUIAPATTI	129626	SATUIAPATTI	1134	1472	500,480.00	350,336.00	150,144.00
8936	BAREILLY	FATEHGANJ WEST	267431	UNASI	129646	UNASI	1243	1614	548,760.00	384,132.00	164,628.00
8937	BAREILLY	KYARA	53324	BAHJUIYA JAGIR	130251	BAHJUIYA JAGIR	1396	1813	616,420.00	431,494.00	184,926.00
8938	BAREILLY	KYARA	53325	BALRAU	130269	BALRAU	692	898	305,320.00	213,724.00	91,596.00
8939	BAREILLY	KYARA	53326	BARI NAGLA	130313	BARI NAGLA	1416	1839	625,260.00	437,682.00	187,578.00
8940	BAREILLY	KYARA	53327	BHOLAPUR SHANKHAPUR (Kargena)	130477	BHOLAPUR SHANKHAPUR	17949	23305	16,430,025.00	11,501,017.50	4,929,007.50
8941	BAREILLY	KYARA	53328	BICHRA BALKISHANPUR	130253	BICHRA BALKISHANPUR	1011	1313	446,420.00	312,494.00	133,926.00
8942	BAREILLY	KYARA	53328	BICHRA BALKISHANPUR	130254	ROHTAPUR	443	575	195,500.00	136,850.00	58,650.00
8943	BAREILLY	KYARA	53341	ITAWA SUKHDEVPUR	130293	BEHTI DEH JAGIR	1463	1900	646,000.00	452,200.00	193,800.00
8944	BAREILLY	KYARA	53341	ITAWA SUKHDEVPUR	130292	KUNDRAMUSTQIL	87	113	38,420.00	26,894.00	11,526.00
8945	BAREILLY	KYARA	53344	KANDHARPUR	130471	KANDHARPUR	11191	14530	10,243,650.00	7,170,555.00	3,073,095.00
8946	BAREILLY	KYARA	53345	KARELI	130294	ABHEYPUR CAMP	696	904	307,360.00	215,152.00	92,208.00

SNo.	District Name	Block Name	LGD Gram Panchayat	Gram Panchayat Name	LGD Village Code	Village Name	TOT_P_2011	Projected Population 2023	Total fund	SBM fund (70 %)	CFC (30%)
1	2	3	4	5	6	7	8	9	10	11	12
8947	BAREILLY	KYARA	53345	KARELI	130470	KARELI	11554	15002	10,576,410.00	7,403,487.00	3,172,923.00
8948	BAREILLY	KYARA	53346	KARONDA	130329	FARIDAPUR BARKALISAHEB	570	740	251,600.00	176,120.00	75,480.00
8949	BAREILLY	KYARA	53346	KARONDA	130337	KARONDA	1445	1876	637,840.00	446,488.00	191,352.00
8950	BAREILLY	KYARA	53346	KARONDA	130338	PAIGAPUR	673	874	297,160.00	208,012.00	89,148.00
8951	BAREILLY	KYARA	53351	MAHGAWAN URF UNCHAGAON	130287	MAHGAWAN URF UNCHAGAON	830	1078	366,520.00	256,564.00	109,956.00
8952	BAREILLY	KYARA	267907	THIRIA THAKURAN	129764	THIRIA THAKURAN	1079	1401	476,340.00	333,438.00	142,902.00
8953	BAREILLY	KYARA	267914	AINA	130250	AINA	1053	1367	464,780.00	325,346.00	139,434.00
8954	BAREILLY	MAJHGAWAN	53090	BHOORA	129865	BHOORA	1346	1748	594,320.00	416,024.00	178,296.00
8955	BAREILLY	MAJHGAWAN	53373	BASANTPUR	129863	BASANTPUR	1111	1443	490,620.00	343,434.00	147,186.00
8956	BAREILLY	MAJHGAWAN	53373	BASANTPUR	129864	GUBERHAI	449	583	198,220.00	138,754.00	59,466.00
8957	BAREILLY	MAJHGAWAN	53373	BASANTPUR	129869	KATROIBUZURG	747	970	329,800.00	230,860.00	98,940.00
8958	BAREILLY	MAJHGAWAN	53378	BHETA BUZURG	129922	BHETA BUZURG	4101	5325	3,754,125.00	2,627,887.50	1,126,237.50
8959	BAREILLY	MAJHGAWAN	53380	CHURHA NAVDIA	129940	CHURHA NAVDIA	1202	1561	530,740.00	371,518.00	159,222.00
8960	BAREILLY	MAJHGAWAN	53390	ALIGANJ	129903	RAMPURA KHURD	202	262	89,080.00	62,356.00	26,724.00
8961	BAREILLY	MAJHGAWAN	53392	ISMAILPUR	129926	FATHEGANJ	713	926	314,840.00	220,388.00	94,452.00
8962	BAREILLY	MAJHGAWAN	53392	ISMAILPUR	129919	ISMAILPUR	1393	1809	615,060.00	430,542.00	184,518.00
8963	BAREILLY	MAJHGAWAN	53395	JHAOONAGLA	129857	JHAOONAGLA	1054	1369	465,460.00	325,822.00	139,638.00
8964	BAREILLY	MAJHGAWAN	53398	KACHOOR DANDI	129909	KACHOOR DANDI	1042	1353	460,020.00	322,014.00	138,006.00
8965	BAREILLY	MAJHGAWAN	53398	KACHOOR DANDI	129908	SHADINAGAR	801	1040	353,600.00	247,520.00	106,080.00
8966	BAREILLY	MAJHGAWAN	53407	KUNWARPUR	129899	KUNWARPUR	896	1163	395,420.00	276,794.00	118,626.00
8967	BAREILLY	MAJHGAWAN	53407	KUNWARPUR	129900	MANPUR	769	998	339,320.00	237,524.00	101,796.00
8968	BAREILLY	MAJHGAWAN	53409	MADAUNA URF PATPARAGANJ	129888	MADAUNA URF PATPARAGANJ	1317	1710	581,400.00	406,980.00	174,420.00
8969	BAREILLY	MAJHGAWAN	53413	BHINDORA	129959	MINDORA	600	779	264,860.00	185,402.00	79,458.00
8970	BAREILLY	MAJHGAWAN	53413	BHINDORA	129958	MOHAMMAD GANJ	600	779	264,860.00	185,402.00	79,458.00
8971	BAREILLY	MAJHGAWAN	53417	NAUGAWAN BHIRAMNAN	129933	NAUGAWAN BHIRAMNAN	1079	1401	476,340.00	333,438.00	142,902.00
8972	BAREILLY	MAJHGAWAN	53418	NAUHARA HASANPUR	129921	NAUHARA HASANPUR	1110	1441	489,940.00	342,958.00	146,982.00
8973	BAREILLY	MAJHGAWAN	53418	NAUHARA HASANPUR	129923	NOORPUR BUZURG	988	1283	436,220.00	305,354.00	130,866.00
8974	BAREILLY	MAJHGAWAN	53422	PARA BHAUDDENPUR	129964	PARA BHAUDDENPUR	1211	1572	534,480.00	374,136.00	160,344.00
8975	BAREILLY	MAJHGAWAN	53429	SADULLAGANJ	129931	JAGMANPUR	790	1026	348,840.00	244,188.00	104,652.00
8976	BAREILLY	MAJHGAWAN	53429	SADULLAGANJ	129930	SADULLAGANJ	842	1093	371,620.00	260,134.00	111,486.00
8977	BAREILLY	MAJHGAWAN	53434	TOGAIDATTNAGAR	129946	TOGAIDATTNAGAR	1264	1641	557,940.00	390,558.00	167,382.00
8978	BAREILLY	MAJHGAWAN	53435	WALAIBHAGVANT PUR	129969	WALAIBHAGVANT PUR	2252	2924	994,160.00	695,912.00	298,248.00
8979	BAREILLY	MAJHGAWAN	267932	KISHANPUR JAIDPUR	129961	ANTUA	375	487	165,580.00	115,906.00	49,674.00
8980	BAREILLY	MAJHGAWAN	267932	KISHANPUR JAIDPUR	129965	KISHANPUR JAIDPUR	677	879	298,860.00	209,202.00	89,658.00
8981	BAREILLY	MAJHGAWAN	267948	DASIPUR	129968	DASIPUR	1400	1818	618,120.00	432,684.00	185,436.00
8982	BAREILLY	MAJHGAWAN	267967	MIRJAPUR	129971	MIRJAPUR	1132	1470	499,800.00	349,860.00	149,940.00
8983	BAREILLY	MAJHGAWAN	267970	DHAKOURA	129929	DHAKOURA	1291	1676	569,840.00	398,888.00	170,952.00
8984	BAREILLY	MAJHGAWAN	267972	BHAJNAI	129877	BHAJNAI	1111	1443	490,620.00	343,434.00	147,186.00
8985	BAREILLY	MAJHGAWAN	267987	RAMPURA KHURD	129883	RAMPURA KHURD	1071	1391	472,940.00	331,058.00	141,882.00
8986	BAREILLY	MAJHGAWAN	267992	HAZIPUR	129854	HAZIPUR	689	895	304,300.00	213,010.00	91,290.00
8987	BAREILLY	MAJHGAWAN	267992	HAZIPUR	129858	SIKHA	330	428	145,520.00	101,864.00	43,656.00
8988	BAREILLY	MAJHGAWAN	268055	SHIVNAGAR NAUGAWAN	129934	SHIVNAGAR NAUGAWAN	750	974	331,160.00	231,812.00	99,348.00

SNo.	District Name	Block Name	LGD Gram Panchayat	Gram Panchayat Name	LGD Village Code	Village Name	TOT_P_2011	Projected Population 2023	Total fund	SBM fund (70 %)	CFC (30%)
1	2	3	4	5	6	7	8	9	10	11	12
8989	BAREILLY	MAJHGAWAN	268092	DHEERPUR	129948	DHEERPUR	1036	1345	457,300.00	320,110.00	137,190.00
8990	BAREILLY	MAJHGAWAN	269050	KUNDARIA KHURD	129944	KEONA SURATPUR	448	582	197,880.00	138,516.00	59,364.00
8991	BAREILLY	MAJHGAWAN	269050	KUNDARIA KHURD	129945	KUNDARIA KHURD	719	934	317,560.00	222,292.00	95,268.00
8992	BAREILLY	MAJHGAWAN	269415	KISHAN SINGHPUR	129941	KISHAN SINGHPUR	971	1261	428,740.00	300,118.00	128,622.00
8993	BAREILLY	MAJHGAWAN	269415	KISHAN SINGHPUR	130075	SAFIABAD	876	1137	386,580.00	270,606.00	115,974.00
8994	BAREILLY	MIRGANJ	53438	BAHADURPUR	129679	BAHADURPUR	1344	1745	593,300.00	415,310.00	177,990.00
8995	BAREILLY	MIRGANJ	53464	KARMPUR	129743	KARMPUR	1284	1667	566,780.00	396,746.00	170,034.00
8996	BAREILLY	MIRGANJ	53466	KULCHHA KHURD	129719	KULCHHA KHURD	1420	1844	626,960.00	438,872.00	188,088.00
8997	BAREILLY	MIRGANJ	53467	LABHERA DURGA PRASAD	129732	LABHERA DURGA PRASAD	1379	1791	608,940.00	426,258.00	182,682.00
8998	BAREILLY	MIRGANJ	53479	PAHUNCHA BUZURG MUSTAKIL	129700	PAHUNCHA BUZURG MUSTAKIL	1017	1320	448,800.00	314,160.00	134,640.00
8999	BAREILLY	MIRGANJ	53490	THIRIA BRAHMANAN	129709	SANJARPUR	1114	1446	491,640.00	344,148.00	147,492.00
9000	BAREILLY	MIRGANJ	53490	THIRIA BRAHMANAN	129710	THIRIA BRAHMANAN	556	722	245,480.00	171,836.00	73,644.00
9001	BAREILLY	MIRGANJ	53491	THIRIA BUZURG	129757	AMBARPUR	948	1231	418,540.00	292,978.00	125,562.00
9002	BAREILLY	MIRGANJ	53491	THIRIA BUZURG	129756	LABHERA PUROHIT	458	595	202,300.00	141,610.00	60,690.00
9003	BAREILLY	MIRGANJ	53491	THIRIA BUZURG	129755	THIRIA BUZURG	1056	1371	466,140.00	326,298.00	139,842.00
9004	BAREILLY	MIRGANJ	268113	SAHASA	129691	SAHASA	1186	1540	523,600.00	366,520.00	157,080.00
9005	BAREILLY	MIRGANJ	268132	SILRAPUR	129665	SILRAPUR	921	1196	406,640.00	284,648.00	121,992.00
9006	BAREILLY	MIRGANJ	268159	KHAMRIA SANI	129664	KHAMRIA SANI	1292	1678	570,520.00	399,364.00	171,156.00
9007	BAREILLY	MIRGANJ	268320	MASIHABAD	129742	MASIHABAD	1009	1310	445,400.00	311,780.00	133,620.00
9008	BAREILLY	MIRGANJ	268332	PAHUNCHA KHURD	129702	BHAGVATIPUR	548	712	242,080.00	169,456.00	72,624.00
9009	BAREILLY	MIRGANJ	268332	PAHUNCHA KHURD	129703	PAHUNCHA KHURD	665	863	293,420.00	205,394.00	88,026.00
9010	BAREILLY	MIRGANJ	268341	SINGRA	129698	SINGRA	1305	1694	575,960.00	403,172.00	172,788.00
9011	BAREILLY	MIRGANJ	269626	BAHADURPUR I	129726	BAHADURPUR	1386	1800	612,000.00	428,400.00	183,600.00
9012	BAREILLY	NAWABGANJ	53497	AKHRIARPUR NAWADIA	130543	AKHRIARPUR NAWADIA	1369	1778	604,520.00	423,164.00	181,356.00
9013	BAREILLY	NAWABGANJ	53498	ALINAGAR	130570	ALINAGAR	1350	1753	596,020.00	417,214.00	178,806.00
9014	BAREILLY	NAWABGANJ	53500	ATANGAOGI	130516	ATANGAOGI	1049	1362	463,080.00	324,156.00	138,924.00
9015	BAREILLY	NAWABGANJ	53509	CHANDUA CHAMRAUA	130502	CHANDUA CHAMRAUA	1274	1654	562,360.00	393,652.00	168,708.00
9016	BAREILLY	NAWABGANJ	53510	CHUNUA	130521	CHUNUA	1131	1468	499,120.00	349,384.00	149,736.00
9017	BAREILLY	NAWABGANJ	53511	DHAKIA KHAIRUDDIN	130490	BASENGA	688	893	303,620.00	212,534.00	91,086.00
9018	BAREILLY	NAWABGANJ	53511	DHAKIA KHAIRUDDIN	130479	DHAKIA KHAIRUDDIN	1096	1423	483,820.00	338,674.00	145,146.00
9019	BAREILLY	NAWABGANJ	53513	DIBNA PUR	130611	DANDIA BABURAM	619	804	273,360.00	191,352.00	82,008.00
9020	BAREILLY	NAWABGANJ	53513	DIBNA PUR	130612	DIBNA PUR	745	967	328,780.00	230,146.00	98,634.00
9021	BAREILLY	NAWABGANJ	53513	DIBNA PUR	130613	HARHARPUR CHOWDHRY	413	536	182,240.00	127,568.00	54,672.00
9022	BAREILLY	NAWABGANJ	53515	FAIZULLAPUR	130580	FAIZULLAPUR	1374	1784	606,560.00	424,592.00	181,968.00
9023	BAREILLY	NAWABGANJ	53518	GHATAMPUR	130507	GHATAMPUR	1123	1458	495,720.00	347,004.00	148,716.00
9024	BAREILLY	NAWABGANJ	53520	GULADIA DHIMAR	130572	GULADIA DHIMAR	1322	1716	583,440.00	408,408.00	175,032.00
9025	BAREILLY	NAWABGANJ	53520	GULADIA DHIMAR	130577	RAGHUNATHPUR	399	518	176,120.00	123,284.00	52,836.00
9026	BAREILLY	NAWABGANJ	53521	HAFIZ GANJ	130808	HAFIZ GANJ	9447	12266	8,647,530.00	6,053,271.00	2,594,259.00
9027	BAREILLY	NAWABGANJ	53522	HANSA	130508	HANSA	1425	1850	629,000.00	440,300.00	188,700.00
9028	BAREILLY	NAWABGANJ	53525	HIMKARA	130494	DEORANIA JAGIR	806	1047	355,980.00	249,186.00	106,794.00
9029	BAREILLY	NAWABGANJ	53525	HIMKARA	130495	HIMKARA	1128	1465	498,100.00	348,670.00	149,430.00
9030	BAREILLY	NAWABGANJ	53526	HIMKARPUR CHAMRAUA	130492	HIMKARPUR CHAMRAUA	944	1226	416,840.00	291,788.00	125,052.00

SNo.	District Name	Block Name	LGD Gram Panchayat	Gram Panchayat Name	LGD Village Code	Village Name	TOT_P_2011	Projected Population 2023	Total fund	SBM fund (70 %)	CFC (30%)
1	2	3	4	5	6	7	8	9	10	11	12
9031	BAREILLY	NAWABGANJ	53526	HIMKARPUR CHAMRAUA	130491	PACHPERA	1177	1528	519,520.00	363,664.00	155,856.00
9032	BAREILLY	NAWABGANJ	53529	KAMUA	130643	KAMUA	1121	1456	495,040.00	346,528.00	148,512.00
9033	BAREILLY	NAWABGANJ	53529	KAMUA	130644	PANDRI NAUMEHLA	545	708	240,720.00	168,504.00	72,216.00
9034	BAREILLY	NAWABGANJ	53530	KASHIPUR	130622	DHARPUR	598	776	263,840.00	184,688.00	79,152.00
9035	BAREILLY	NAWABGANJ	53530	KASHIPUR	130623	KASHIPUR	519	674	229,160.00	160,412.00	68,748.00
9036	BAREILLY	NAWABGANJ	53532	KHAMPUR URF GANGAPUR	130538	KHAMPUR URF GANGAPUR	1289	1674	569,160.00	398,412.00	170,748.00
9037	BAREILLY	NAWABGANJ	53532	KHAMPUR URF GANGAPUR	130537	SAIDOO PUR	505	656	223,040.00	156,128.00	66,912.00
9038	BAREILLY	NAWABGANJ	53535	KHOH	130592	DHAKIA SADAT ALI	695	902	306,680.00	214,676.00	92,004.00
9039	BAREILLY	NAWABGANJ	53535	KHOH	130631	KHOH	996	1293	439,620.00	307,734.00	131,886.00
9040	BAREILLY	NAWABGANJ	53535	KHOH	130593	MILAK MOHAMMADPUR	318	413	140,420.00	98,294.00	42,126.00
9041	BAREILLY	NAWABGANJ	53542	MADHKAR PUR	130607	GAUSALPUR	694	901	306,340.00	214,438.00	91,902.00
9042	BAREILLY	NAWABGANJ	53542	MADHKAR PUR	130603	KACHNARI	302	392	133,280.00	93,296.00	39,984.00
9043	BAREILLY	NAWABGANJ	53542	MADHKAR PUR	130604	MADHKAR PUR	844	1096	372,640.00	260,848.00	111,792.00
9044	BAREILLY	NAWABGANJ	53544	MAUZAM NAGLA KHALSA	130481	MAUZAM NAGLA JAGIR	468	608	206,720.00	144,704.00	62,016.00
9045	BAREILLY	NAWABGANJ	53544	MAUZAM NAGLA KHALSA	130480	MAUZAM NAGLA KHALSA	961	1248	424,320.00	297,024.00	127,296.00
9046	BAREILLY	NAWABGANJ	53545	MIANPUR	130529	GULAR DANDI	691	897	304,980.00	213,486.00	91,494.00
9047	BAREILLY	NAWABGANJ	53545	MIANPUR	130532	MIANPUR	815	1058	359,720.00	251,804.00	107,916.00
9048	BAREILLY	NAWABGANJ	53546	MILAK ALI NAGAR	130615	CHANDPUR MAFI	469	609	207,060.00	144,942.00	62,118.00
9049	BAREILLY	NAWABGANJ	53546	MILAK ALI NAGAR	130619	MILAK ALI NAGAR	1119	1453	494,020.00	345,814.00	148,206.00
9050	BAREILLY	NAWABGANJ	53547	MILAK BAMANPURI	130591	MILAK BAMANPURI	1120	1454	494,360.00	346,052.00	148,308.00
9051	BAREILLY	NAWABGANJ	53550	MURARPUR PREMPUR	130641	MURARPUR PREMPUR	1056	1371	466,140.00	326,298.00	139,842.00
9052	BAREILLY	NAWABGANJ	53553	PANDRA	130542	DABI KHERA	699	908	308,720.00	216,104.00	92,616.00
9053	BAREILLY	NAWABGANJ	53553	PANDRA	130540	PANDRA	1226	1592	541,280.00	378,896.00	162,384.00
9054	BAREILLY	NAWABGANJ	53559	PITTTAMBERPUR	130601	JAMUNIA	450	584	198,560.00	138,992.00	59,568.00
9055	BAREILLY	NAWABGANJ	53559	PITTTAMBERPUR	130602	KACHNARA	494	641	217,940.00	152,558.00	65,382.00
9056	BAREILLY	NAWABGANJ	53559	PITTTAMBERPUR	130600	PITTTAMBERPUR	443	575	195,500.00	136,850.00	58,650.00
9057	BAREILLY	NAWABGANJ	53560	RASOOLA TALIB HUSAIN	130596	RASOOLA TALIB HUSAIN	1421	1845	627,300.00	439,110.00	188,190.00
9058	BAREILLY	NAWABGANJ	53560	RASOOLA TALIB HUSAIN	130597	SENTHAL PATTI	752	976	331,840.00	232,288.00	99,552.00
9059	BAREILLY	NAWABGANJ	53564	RICHHOLA TARA CHAND	130610	RICHHOLA TARA CHAND	1348	1750	595,000.00	416,500.00	178,500.00
9060	BAREILLY	NAWABGANJ	53570	SATUIYA KALAN	130559	ANANDAPUR LAXMI NARIAN	773	1004	341,360.00	238,952.00	102,408.00
9061	BAREILLY	NAWABGANJ	53570	SATUIYA KALAN	130560	BUKHARPUR	756	982	333,880.00	233,716.00	100,164.00
9062	BAREILLY	NAWABGANJ	53570	SATUIYA KALAN	130561	SATUIYA KALAN	808	1049	356,660.00	249,662.00	106,998.00
9063	BAREILLY	NAWABGANJ	53574	SITHRA	130583	NAWADIA RAGHU NATH	884	1148	390,320.00	273,224.00	117,096.00
9064	BAREILLY	NAWABGANJ	53574	SITHRA	130587	SITHRA	1329	1726	586,840.00	410,788.00	176,052.00
9065	BAREILLY	NAWABGANJ	53580	UDHRANPUR	130624	MILAK UDHRANPUR	438	569	193,460.00	135,422.00	58,038.00
9066	BAREILLY	NAWABGANJ	53580	UDHRANPUR	130625	UDHRANPUR	1328	1724	586,160.00	410,312.00	175,848.00
9067	BAREILLY	NAWABGANJ	268352	NAVADIA BAMANPURI	130589	MATKULA	416	540	183,600.00	128,520.00	55,080.00
9068	BAREILLY	NAWABGANJ	268352	NAVADIA BAMANPURI	130590	NAWADIA BAMANPURI	860	1117	379,780.00	265,846.00	113,934.00
9069	BAREILLY	NAWABGANJ	268381	SHAHPUR INAYATULLAH	130614	JOGI THER	472	613	208,420.00	145,894.00	62,526.00
9070	BAREILLY	NAWABGANJ	268381	SHAHPUR INAYATULLAH	130616	MOOSAPUR	618	802	272,680.00	190,876.00	81,804.00
9071	BAREILLY	NAWABGANJ	268381	SHAHPUR INAYATULLAH	130618	SHAHPUR INAYATULLAH	698	906	308,040.00	215,628.00	92,412.00
9072	BAREILLY	NAWABGANJ	268381	SHAHPUR INAYATULLAH	130617	TANDAI INAYATTULLA	574	745	253,300.00	177,310.00	75,990.00

SNo.	District Name	Block Name	LGD Gram Panchayat	Gram Panchayat Name	LGD Village Code	Village Name	TOT_P_2011	Projected Population 2023	Total fund	SBM fund (70 %)	CFC (30%)
1	2	3	4	5	6	7	8	9	10	11	12
9073	BAREILLY	NAWABGANJ	268415	SADAR PUR	130598	SADAR PUR	1016	1319	448,460.00	313,922.00	134,538.00
9074	BAREILLY	NAWABGANJ	268438	PAREWA KURMYAN	130584	KHATOLA	387	502	170,680.00	119,476.00	51,204.00
9075	BAREILLY	NAWABGANJ	268438	PAREWA KURMYAN	130585	PAREWA KURMYAN	810	1052	357,680.00	250,376.00	107,304.00
9076	BAREILLY	NAWABGANJ	268450	BHATPURA JAGIR	130629	BHATPURA JAGIR	1106	1436	488,240.00	341,768.00	146,472.00
9077	BAREILLY	NAWABGANJ	268456	MUJHENA SANTOSH	130493	MUJHENA SANTOSH	1025	1331	452,540.00	316,778.00	135,762.00
9078	BAREILLY	NAWABGANJ	268473	RAM NAGERIA	130483	BHURA	419	544	184,960.00	129,472.00	55,488.00
9079	BAREILLY	NAWABGANJ	268473	RAM NAGERIA	130482	RAM NAGERIA	627	814	276,760.00	193,732.00	83,028.00
9080	BAREILLY	NAWABGANJ	268475	SORAHA	130501	SORAHA	1292	1678	570,520.00	399,364.00	171,156.00
9081	BAREILLY	NAWABGANJ	268485	MALHPUR	130504	MALHPUR	859	1115	379,100.00	265,370.00	113,730.00
9082	BAREILLY	NAWABGANJ	268485	MALHPUR	130503	MIRZAPUR JAGIR	555	721	245,140.00	171,598.00	73,542.00
9083	BAREILLY	NAWABGANJ	268491	GURGAWAN	130519	DANDIA MOHSIN	711	923	313,820.00	219,674.00	94,146.00
9084	BAREILLY	NAWABGANJ	268491	GURGAWAN	130523	GURGAWAN	739	960	326,400.00	228,480.00	97,920.00
9085	BAREILLY	NAWABGANJ	268502	MUNDIA BISAN SAHAI	130522	BIHARIPUR PACHTAUR	371	482	163,880.00	114,716.00	49,164.00
9086	BAREILLY	NAWABGANJ	268502	MUNDIA BISAN SAHAI	130520	MUNDIA BISAN SAHAI	1195	1552	527,680.00	369,376.00	158,304.00
9087	BAREILLY	NAWABGANJ	268510	KALYANPUR HIKMAT ALI	130534	KALYANPUR HIKMAT ALI	1340	1740	591,600.00	414,120.00	177,480.00
9088	BAREILLY	NAWABGANJ	268520	DANDIA BIRAM NAGLA	130544	DANDIA BIRAM NAGLA	1123	1458	495,720.00	347,004.00	148,716.00
9089	BAREILLY	NAWABGANJ	268529	TUMARIA	130551	SAHODER NAGLA	476	618	210,120.00	147,084.00	63,036.00
9090	BAREILLY	NAWABGANJ	268529	TUMARIA	130546	TUMARIA	995	1292	439,280.00	307,496.00	131,784.00
9091	BAREILLY	NAWABGANJ	268547	RAMPATIA BISHARAT ALI	130640	BHAUA NAGLA	571	741	251,940.00	176,358.00	75,582.00
9092	BAREILLY	NAWABGANJ	268547	RAMPATIA BISHARAT ALI	130639	RAMPATIA BISHARAT ALI	611	793	269,620.00	188,734.00	80,886.00
9093	BAREILLY	NAWABGANJ	268554	RASOOLA QAMRUL NISAN	130636	RASOOLA QAMRUL NISAN	1092	1418	482,120.00	337,484.00	144,636.00
9094	BAREILLY	NAWABGANJ	269121	MUJHENA JAGIR	130498	BHOLAPUR MANPUR	435	565	192,100.00	134,470.00	57,630.00
9095	BAREILLY	NAWABGANJ	269121	MUJHENA JAGIR	130499	MUJHENA JAGIR	727	944	320,960.00	224,672.00	96,288.00
9096	BAREILLY	RAMNAGAR	53581	AJMER	129808	AJMER	1374	1784	606,560.00	424,592.00	181,968.00
9097	BAREILLY	RAMNAGAR	53581	AJMER	129806	CHANDUPUR	1245	1617	549,780.00	384,846.00	164,934.00
9098	BAREILLY	RAMNAGAR	53601	ISLAMNAGAR URF DALIPPUR	129818	ISLAMNAGAR URF DALIPPUR	1408	1828	621,520.00	435,064.00	186,456.00
9099	BAREILLY	RAMNAGAR	53606	KAMTHENA	129840	BAHODAKHERA	830	1078	366,520.00	256,564.00	109,956.00
9100	BAREILLY	RAMNAGAR	53606	KAMTHENA	129841	KAMTHENA	754	979	332,860.00	233,002.00	99,858.00
9101	BAREILLY	RAMNAGAR	53607	KANTHRI JAPHARPUR	129852	KANTHRI JAPHARPUR	1183	1536	522,240.00	365,568.00	156,672.00
9102	BAREILLY	RAMNAGAR	53607	KANTHRI JAPHARPUR	129851	VIJAI NAGLA	792	1028	349,520.00	244,664.00	104,856.00
9103	BAREILLY	RAMNAGAR	53610	KISHANPUR	129839	KHARGPUR	677	879	298,860.00	209,202.00	89,658.00
9104	BAREILLY	RAMNAGAR	53612	LELAUR BUZURG	129780	DASTAMPUR	932	1210	411,400.00	287,980.00	123,420.00
9105	BAREILLY	RAMNAGAR	53612	LELAUR BUZURG	129782	LELAUR BUZURG	1073	1393	473,620.00	331,534.00	142,086.00
9106	BAREILLY	RAMNAGAR	53613	LELAUR SAHASA	129786	LELAUR SAHASA	940	1221	415,140.00	290,598.00	124,542.00
9107	BAREILLY	RAMNAGAR	53613	LELAUR SAHASA	129785	RAMPURA BHOOR	1056	1371	466,140.00	326,298.00	139,842.00
9108	BAREILLY	RAMNAGAR	53630	SUNRASI	129783	LELAUR CHARAM	685	889	302,260.00	211,582.00	90,678.00
9109	BAREILLY	RAMNAGAR	53630	SUNRASI	129784	SUNRASI	1066	1384	470,560.00	329,392.00	141,168.00
9110	BAREILLY	RAMNAGAR	268559	PEPEREAVEERPUR	129775	PEPEREAVEERPUR	1104	1433	487,220.00	341,054.00	146,166.00
9111	BAREILLY	RAMNAGAR	268566	GURWA	129793	GURWA	1411	1832	622,880.00	436,016.00	186,864.00
9112	BAREILLY	RAMNAGAR	268571	KHARAGPUR	129804	HENGA NAGLA	433	562	191,080.00	133,756.00	57,324.00
9113	BAREILLY	RAMNAGAR	268575	KITONA	129836	KITONA	1085	1409	479,060.00	335,342.00	143,718.00
9114	BAREILLY	RAMNAGAR	268581	DAULATPUR	129829	MAZRA DAULATPUR	1102	1431	486,540.00	340,578.00	145,962.00

SNo.	District Name	Block Name	LGD Gram Panchayat	Gram Panchayat Name	LGD Village Code	Village Name	TOT_P_2011	Projected Population 2023	Total fund	SBM fund (70 %)	CFC (30%)
1	2	3	4	5	6	7	8	9	10	11	12
9115	BAREILLY	RAMNAGAR	268589	BHOORI PUR	129838	BHOORI PUR	1198	1555	528,700.00	370,090.00	158,610.00
9116	BAREILLY	SHERGARH	53635	AMRITA	129378	AMRITA	1350	1753	596,020.00	417,214.00	178,806.00
9117	BAREILLY	SHERGARH	53643	BHADRAK	129387	BHADRAK	1381	1793	609,620.00	426,734.00	182,886.00
9118	BAREILLY	SHERGARH	53644	BHIKHAMPUR	129386	BHIKHAMPUR	2086	2708	920,720.00	644,504.00	276,216.00
9119	BAREILLY	SHERGARH	53646	BILSA	129528	BILSA	1370	1779	604,860.00	423,402.00	181,458.00
9120	BAREILLY	SHERGARH	53649	CHATHIA	129393	CHATHIA	907	1178	400,520.00	280,364.00	120,156.00
9121	BAREILLY	SHERGARH	53649	CHATHIA	129391	SSALAR NAGLA	975	1266	430,440.00	301,308.00	129,132.00
9122	BAREILLY	SHERGARH	53649	CHATHIA	129394	TULSIPUR	234	304	103,360.00	72,352.00	31,008.00
9123	BAREILLY	SHERGARH	53650	DELPUR	129567	DELPUR	1179	1531	520,540.00	364,378.00	156,162.00
9124	BAREILLY	SHERGARH	53652	DHAKIA THAKURAN	129511	DHAKIA THAKURAN	1153	1497	508,980.00	356,286.00	152,694.00
9125	BAREILLY	SHERGARH	53652	DHAKIA THAKURAN	129513	SHAHPURA	723	939	319,260.00	223,482.00	95,778.00
9126	BAREILLY	SHERGARH	53654	DHANUA	129396	ASPUR KHERA	1295	1681	571,540.00	400,078.00	171,462.00
9127	BAREILLY	SHERGARH	53654	DHANUA	129398	DHANUA	882	1145	389,300.00	272,510.00	116,790.00
9128	BAREILLY	SHERGARH	53665	ISLAMPUR	129351	ISLAMPUR	1299	1687	573,580.00	401,506.00	172,074.00
9129	BAREILLY	SHERGARH	53668	KABRA KISHANPUR	129352	DUNGARPUR	409	531	180,540.00	126,378.00	54,162.00
9130	BAREILLY	SHERGARH	53668	KABRA KISHANPUR	129354	KABRA KISHANPUR	1349	1752	595,680.00	416,976.00	178,704.00
9131	BAREILLY	SHERGARH	53669	KAMALPUR SHUMALI	129381	KAMALPUR JANUVI	863	1121	381,140.00	266,798.00	114,342.00
9132	BAREILLY	SHERGARH	53669	KAMALPUR SHUMALI	129382	KAMALPUR SHUMALI	1401	1819	618,460.00	432,922.00	185,538.00
9133	BAREILLY	SHERGARH	53671	KESERPUR	129566	KESERPUR	1267	1645	559,300.00	391,510.00	167,790.00
9134	BAREILLY	SHERGARH	53671	KESERPUR	129563	KURKA	935	1214	412,760.00	288,932.00	123,828.00
9135	BAREILLY	SHERGARH	53672	KUNWARGARHA	129369	KUNWARGARHA	1294	1680	571,200.00	399,840.00	171,360.00
9136	BAREILLY	SHERGARH	53672	KUNWARGARHA	129370	THIRIYA NAWAZISHPUR	513	666	226,440.00	158,508.00	67,932.00
9137	BAREILLY	SHERGARH	53674	LAKHIMPUR	129535	KAMALPUR	483	627	213,180.00	149,226.00	63,954.00
9138	BAREILLY	SHERGARH	53674	LAKHIMPUR	129534	LAKHIMPUR	813	1056	359,040.00	251,328.00	107,712.00
9139	BAREILLY	SHERGARH	53674	LAKHIMPUR	129536	MIRPUR	295	383	130,220.00	91,154.00	39,066.00
9140	BAREILLY	SHERGARH	53676	MANPUR	129360	MANPUR	1408	1828	621,520.00	435,064.00	186,456.00
9141	BAREILLY	SHERGARH	53684	NIRBHUA	129569	NIRBHUA	978	1270	431,800.00	302,260.00	129,540.00
9142	BAREILLY	SHERGARH	53685	PADMI	129346	PADMI	1205	1565	532,100.00	372,470.00	159,630.00
9143	BAREILLY	SHERGARH	53693	RAS	129546	MOHANPUR	781	1014	344,760.00	241,332.00	103,428.00
9144	BAREILLY	SHERGARH	53693	RAS	129547	RAS	1247	1619	550,460.00	385,322.00	165,138.00
9145	BAREILLY	SHERGARH	53698	SARAI	129510	PIPRA	469	609	207,060.00	144,942.00	62,118.00
9146	BAREILLY	SHERGARH	53698	SARAI	129509	SARAI	1105	1435	487,900.00	341,530.00	146,370.00
9147	BAREILLY	SHERGARH	53699	SHAHPUR	129374	PRAHALADPUR	597	775	263,500.00	184,450.00	79,050.00
9148	BAREILLY	SHERGARH	53699	SHAHPUR	129373	SHAHPUR	874	1135	385,900.00	270,130.00	115,770.00
9149	BAREILLY	SHERGARH	53699	SHAHPUR	129375	SISAUNA	604	784	266,560.00	186,592.00	79,968.00
9150	BAREILLY	SHERGARH	268591	SANGRAMPUR	129554	SANGRAMPUR	1289	1674	569,160.00	398,412.00	170,748.00
9151	BAREILLY	SHERGARH	268597	SULTANPUR	129558	DUNKI	820	1065	362,100.00	253,470.00	108,630.00
9152	BAREILLY	SHERGARH	268597	SULTANPUR	129557	SULTANPUR	1145	1487	505,580.00	353,906.00	151,674.00
9153	BAREILLY	SHERGARH	268602	BIHARIPUR	129561	BIHARIPUR	1337	1736	590,240.00	413,168.00	177,072.00
9154	BAREILLY	SHERGARH	268612	KASBAPUR	129347	KASBAPUR	1076	1397	474,980.00	332,486.00	142,494.00
9155	BAREILLY	SHERGARH	268631	ABHUPURA URF JOKHANPUR	129541	ABHUPURA URF JOKHANPUR	1151	1494	507,960.00	355,572.00	152,388.00
9156	BAREILLY	SHERGARH	268637	JIANAGLA	129525	JIANAGLA	1329	1726	586,840.00	410,788.00	176,052.00

SNo.	District Name	Block Name	LGD Gram Panchayat	Gram Panchayat Name	LGD Village Code	Village Name	TOT_P_2011	Projected Population 2023	Total fund	SBM fund (70 %)	CFC (30%)
1	2	3	4	5	6	7	8	9	10	11	12
9157	BAREILLY	SHERGARH	268647	NIAMATPUR	129520	JAGAT	440	571	194,140.00	135,898.00	58,242.00
9158	BAREILLY	SHERGARH	268647	NIAMATPUR	129521	NIAMATPUR	627	814	276,760.00	193,732.00	83,028.00
9159	BAREILLY	SHERGARH	268671	KHATA	129380	KHATA	1089	1414	480,760.00	336,532.00	144,228.00
9160	BAREILLY	SHERGARH	268673	BIHARIPUR ISTAMARAR	129385	BIHARIPUR ISTAMARAR	1144	1485	504,900.00	353,430.00	151,470.00
9161	BAREILLY	SHERGARH	268687	SENDA	129368	SENDA	1296	1683	572,220.00	400,554.00	171,666.00
9162	BAREILLY	SHERGARH	269754	PIPAULI	129358	PIPAULI	965	1253	426,020.00	298,214.00	127,806.00
9163	BAREILLY	SHERGARH	269781	RAMPURA	129357	NURABAD	459	596	202,640.00	141,848.00	60,792.00
9164	BAREILLY	SHERGARH	269800	BANAIYA	129341	BANAIYA	867	1126	382,840.00	267,988.00	114,852.00
9165	BAREILLY	SHERGARH	269800	BANAIYA	129342	PARASRAMPUR	552	717	243,780.00	170,646.00	73,134.00
9166	BAREILLY	BAHERI	266321	MAKSOODANPUR	129179	Maksoodanpur	1463	1900	646,000.00	452,200.00	193,800.00
9167	BAREILLY	BAHERI	52852	RATANPUR NAUDANDI	129141	Jugru Nagar	220	286	97,240.00	68,068.00	29,172.00
9168	BAREILLY	BAHERI	52852	RATANPUR NAUDANDI	129137	Myudi	75	97	32,980.00	23,086.00	9,894.00
9169	BAREILLY	BAHERI	52852	RATANPUR NAUDANDI	129138	Ram Nagar	49	64	21,760.00	15,232.00	6,528.00
9170	BAREILLY	BAHERI	52852	RATANPUR NAUDANDI	129139	Ratanpur Urf Naudandi	687	892	303,280.00	212,296.00	90,984.00
9171	BAREILLY	BHOJIPURA	266762	AKHTIARPUR	130187	Saidpur Piareylal	432	561	190,740.00	133,518.00	57,222.00
9172	BAREILLY	BHOJIPURA	52964	ITAUWA KEDAR NATH	130191	Itauwa Kedar Nath	1700	2207	750,380.00	525,266.00	225,114.00
9173	BAREILLY	BHOJIPURA	272105	MAWAI	130240	Mawai	1208	1568	533,120.00	373,184.00	159,936.00
9174	BAREILLY	BHUTA	53005	ATHANA	130894	Amirta Ilaka Budholi	731	949	322,660.00	225,862.00	96,798.00
9175	BAREILLY	BHUTA	53056	MEWA SHAFIPURA	130956	BISIPURA	392	509	173,060.00	121,142.00	51,918.00
9176	BAREILLY	BHUTA	268767	ATHAIN	130895	Athain	833	1082	367,880.00	257,516.00	110,364.00
9177	BAREILLY	BHUTA	268928	KANJA CHAKARPUR	130902	Chakarpur	483	627	213,180.00	149,226.00	63,954.00
9178	BAREILLY	BHUTA	268928	KANJA CHAKARPUR	130901	Kanja Chakarpur	1236	1605	545,700.00	381,990.00	163,710.00
9179	BAREILLY	BITHRI CHAINPUR	267170	KOJNI	130399	CHAUSANDA	206	267	90,780.00	63,546.00	27,234.00
9180	BAREILLY	BITHRI CHAINPUR	273788	SIMRA AJOOBA BEGUM	130424	SIMRA AJOOBA BEGUM	902	1171	398,140.00	278,698.00	119,442.00
9181	BAREILLY	FARIDPUR	53222	GAUSGANJ SARAI	131045	Gausganj Sarai	3055	3967	1,348,780.00	944,146.00	404,634.00
9182	BAREILLY	KYARA	53341	ITAWA SUKHDEVPUR	130288	ITAWA SUKHDEVPUR	2973	3860	1,312,400.00	918,680.00	393,720.00
9183	BAREILLY	MAJHGAWAN	53376	BHEEKAMPUR	130047	Bheekampur	1271	1650	561,000.00	392,700.00	168,300.00
9184	BASTI	BAHADURPUR	53708	AKARI	180486	AKARI	629	817	277,780.00	194,446.00	83,334.00
9185	BASTI	BAHADURPUR	53708	AKARI	181141	BAIJEEPUR	596	774	263,160.00	184,212.00	78,948.00
9186	BASTI	BAHADURPUR	53708	AKARI	181149	RAINE	478	621	211,140.00	147,798.00	63,342.00
9187	BASTI	BAHADURPUR	53708	AKARI	181142	SAHUPAR URF KOHARASA	221	287	97,580.00	68,306.00	29,274.00
9188	BASTI	BAHADURPUR	269164	AKSARA	181278	AKSARA	642	834	283,560.00	198,492.00	85,068.00
9189	BASTI	BAHADURPUR	269164	AKSARA	181274	KAITHAWALIYA JAT	422	548	186,320.00	130,424.00	55,896.00
9190	BASTI	BAHADURPUR	53709	ATHDAMA	181262	ATHDAMA	653	848	288,320.00	201,824.00	86,496.00
9191	BASTI	BAHADURPUR	53709	ATHDAMA	181263	JASAIPUR	624	810	275,400.00	192,780.00	82,620.00
9192	BASTI	BAHADURPUR	267557	BAISHNOPUR	181348	BAISNOPUR	716	930	316,200.00	221,340.00	94,860.00
9193	BASTI	BAHADURPUR	267557	BAISHNOPUR	181350	BASHWA	26	34	11,560.00	8,092.00	3,468.00
9194	BASTI	BAHADURPUR	267557	BAISHNOPUR	181347	DUDHAURA	239	310	105,400.00	73,780.00	31,620.00
9195	BASTI	BAHADURPUR	267557	BAISHNOPUR	181351	GAURA KHAS	463	601	204,340.00	143,038.00	61,302.00
9196	BASTI	BAHADURPUR	53714	BENIPUR	181346	ATARPALIA	309	401	136,340.00	95,438.00	40,902.00
9197	BASTI	BAHADURPUR	53714	BENIPUR	181349	BENIPUR	856	1111	377,740.00	264,418.00	113,322.00
9198	BASTI	BAHADURPUR	53714	BENIPUR	181345	BHISWA	532	691	234,940.00	164,458.00	70,482.00

SNo.	District Name	Block Name	LGD Gram Panchayat	Gram Panchayat Name	LGD Village Code	Village Name	TOT_P_2011	Projected Population 2023	Total fund	SBM fund (70 %)	CFC (30%)
1	2	3	4	5	6	7	8	9	10	11	12
9199	BASTI	BAHADURPUR	267642	BHARWALIYA	181245	BHARWALIA	655	850	289,000.00	202,300.00	86,700.00
9200	BASTI	BAHADURPUR	267642	BHARWALIYA	181241	MASHA	486	631	214,540.00	150,178.00	64,362.00
9201	BASTI	BAHADURPUR	53717	BHEDIHA	181331	BHERIYA	554	719	244,460.00	171,122.00	73,338.00
9202	BASTI	BAHADURPUR	53717	BHEDIHA	181332	DADIYA	143	186	63,240.00	44,268.00	18,972.00
9203	BASTI	BAHADURPUR	53717	BHEDIHA	181334	LAKHANPUR	291	378	128,520.00	89,964.00	38,556.00
9204	BASTI	BAHADURPUR	53717	BHEDIHA	181333	ROHIPUR	265	344	116,960.00	81,872.00	35,088.00
9205	BASTI	BAHADURPUR	53752	GAURIYA	181291	BELWABUZURG	91	118	40,120.00	28,084.00	12,036.00
9206	BASTI	BAHADURPUR	53752	GAURIYA	181290	GAURIYA	561	728	247,520.00	173,264.00	74,256.00
9207	BASTI	BAHADURPUR	53752	GAURIYA	181293	KHAKHAURA	348	452	153,680.00	107,576.00	46,104.00
9208	BASTI	BAHADURPUR	53752	GAURIYA	181292	LAUBARA	549	713	242,420.00	169,694.00	72,726.00
9209	BASTI	BAHADURPUR	267468	GAUSPUR	181335	GAUSPUR	551	715	243,100.00	170,170.00	72,930.00
9210	BASTI	BAHADURPUR	267468	GAUSPUR	181327	RASOIA	506	657	223,380.00	156,366.00	67,014.00
9211	BASTI	BAHADURPUR	53729	GOVINDAPUR(BAHADUR)	181203	MAHUWA DABUR	800	1039	353,260.00	247,282.00	105,978.00
9212	BASTI	BAHADURPUR	53732	HATHIA	181254	BHOYR UPADHAYAY	594	771	262,140.00	183,498.00	78,642.00
9213	BASTI	BAHADURPUR	53733	JALALPUR	181206	JALALPUR	672	873	296,820.00	207,774.00	89,046.00
9214	BASTI	BAHADURPUR	53733	JALALPUR	181207	NOORCHAK	505	656	223,040.00	156,128.00	66,912.00
9215	BASTI	BAHADURPUR	53733	JALALPUR	181208	PILAI	361	469	159,460.00	111,622.00	47,838.00
9216	BASTI	BAHADURPUR	267524	JUVAJATA	181153	JUAJATA	901	1170	397,800.00	278,460.00	119,340.00
9217	BASTI	BAHADURPUR	267524	JUVAJATA	181135	MHADEVA	853	1108	376,720.00	263,704.00	113,016.00
9218	BASTI	BAHADURPUR	267524	JUVAJATA	181152	SALEMPUR	29	38	12,920.00	9,044.00	3,876.00
9219	BASTI	BAHADURPUR	53734	KACHOORE	181211	ITAILI	550	714	242,760.00	169,932.00	72,828.00
9220	BASTI	BAHADURPUR	53734	KACHOORE	181212	KACHOOREY	835	1084	368,560.00	257,992.00	110,568.00
9221	BASTI	BAHADURPUR	53734	KACHOORE	181213	RAMWAPUR	290	377	128,180.00	89,726.00	38,454.00
9222	BASTI	BAHADURPUR	53736	KALWARI AHTIMALI	181354	DAKHI	193	251	85,340.00	59,738.00	25,602.00
9223	BASTI	BAHADURPUR	53736	KALWARI AHTIMALI	181339	GORIJAJOT	418	543	184,620.00	129,234.00	55,386.00
9224	BASTI	BAHADURPUR	53736	KALWARI AHTIMALI	181357	KALWARI AHTIMALI	836	1085	368,900.00	258,230.00	110,670.00
9225	BASTI	BAHADURPUR	53736	KALWARI AHTIMALI	181352	MALPUR	360	467	158,780.00	111,146.00	47,634.00
9226	BASTI	BAHADURPUR	53773	KAMAHRIYA -2	181147	KHAMARIA 2	858	1114	378,760.00	265,132.00	113,628.00
9227	BASTI	BAHADURPUR	53773	KAMAHRIYA -2	181148	SAPAHA	823	1069	363,460.00	254,422.00	109,038.00
9228	BASTI	BAHADURPUR	53739	KANAILA KHAS	181184	BHIRWAS	227	295	100,300.00	70,210.00	30,090.00
9229	BASTI	BAHADURPUR	267519	KARHALI KHURD	181197	KARHLI BUZURG	674	875	297,500.00	208,250.00	89,250.00
9230	BASTI	BAHADURPUR	267519	KARHALI KHURD	181199	KARHLI KHURD	420	545	185,300.00	129,710.00	55,590.00
9231	BASTI	BAHADURPUR	53741	KARMI BUZURG	181318	GULRIHA	186	242	82,280.00	57,596.00	24,684.00
9232	BASTI	BAHADURPUR	53742	KEWNCHA	181275	BANHRA	60	78	26,520.00	18,564.00	7,956.00
9233	BASTI	BAHADURPUR	53742	KEWNCHA	181276	GOPALPUR	332	431	146,540.00	102,578.00	43,962.00
9234	BASTI	BAHADURPUR	53742	KEWNCHA	181277	KEOCHA	884	1148	390,320.00	273,224.00	117,096.00
9235	BASTI	BAHADURPUR	53743	KHALIL PATTI	181289	BABURAHIA	799	1037	352,580.00	246,806.00	105,774.00
9236	BASTI	BAHADURPUR	53743	KHALIL PATTI	181287	JIGNIYA	154	200	68,000.00	47,600.00	20,400.00
9237	BASTI	BAHADURPUR	53743	KHALIL PATTI	181285	KHALIL PATTI	665	863	293,420.00	205,394.00	88,026.00
9238	BASTI	BAHADURPUR	53743	KHALIL PATTI	181288	KHARIKABHARI	91	118	40,120.00	28,084.00	12,036.00
9239	BASTI	BAHADURPUR	53743	KHALIL PATTI	181294	PATHANPUR	162	210	71,400.00	49,980.00	21,420.00
9240	BASTI	BAHADURPUR	53743	KHALIL PATTI	181286	SINGHORIYA	91	118	40,120.00	28,084.00	12,036.00

SNo.	District Name	Block Name	LGD Gram Panchayat	Gram Panchayat Name	LGD Village Code	Village Name	TOT_P_2011	Projected Population 2023	Total fund	SBM fund (70 %)	CFC (30%)
1	2	3	4	5	6	7	8	9	10	11	12
9241	BASTI	BAHADURPUR	53746	KONDAR	181321	BAGHAURA	441	573	194,820.00	136,374.00	58,446.00
9242	BASTI	BAHADURPUR	53746	KONDAR	181324	KONDAR	562	730	248,200.00	173,740.00	74,460.00
9243	BASTI	BAHADURPUR	53746	KONDAR	181325	TISAH	651	845	287,300.00	201,110.00	86,190.00
9244	BASTI	BAHADURPUR	267580	MITANJOT	181221	BAJARMATIYA	248	322	109,480.00	76,636.00	32,844.00
9245	BASTI	BAHADURPUR	267580	MITANJOT	181217	CHAUBEPUR	5	6	2,040.00	1,428.00	612.00
9246	BASTI	BAHADURPUR	267580	MITANJOT	181216	KATHAR PANDE	194	252	85,680.00	59,976.00	25,704.00
9247	BASTI	BAHADURPUR	267580	MITANJOT	181220	KATHAUTIA	324	421	143,140.00	100,198.00	42,942.00
9248	BASTI	BAHADURPUR	267580	MITANJOT	181218	MAINAHIYA	227	295	100,300.00	70,210.00	30,090.00
9249	BASTI	BAHADURPUR	53756	MUSTFABAD	181296	BHAIROPUR	540	701	238,340.00	166,838.00	71,502.00
9250	BASTI	BAHADURPUR	53756	MUSTFABAD	181297	MUSTFABAD	678	880	299,200.00	209,440.00	89,760.00
9251	BASTI	BAHADURPUR	53756	MUSTFABAD	181308	SUJAWALPUR	411	534	181,560.00	127,092.00	54,468.00
9252	BASTI	BAHADURPUR	53719	NAGARAHA	181266	BHOYAR CHAUBE	595	773	262,820.00	183,974.00	78,846.00
9253	BASTI	BAHADURPUR	53719	NAGARAHA	181267	DUBHARA CHAUBE	103	134	45,560.00	31,892.00	13,668.00
9254	BASTI	BAHADURPUR	53719	NAGARAHA	180817	NAGARAHA	806	1047	355,980.00	249,186.00	106,794.00
9255	BASTI	BAHADURPUR	53763	PADARI	181169	PARARI	1160	1506	512,040.00	358,428.00	153,612.00
9256	BASTI	BAHADURPUR	53765	PIPRA KHASH	181124	PATHARMEER	532	691	234,940.00	164,458.00	70,482.00
9257	BASTI	BAHADURPUR	53765	PIPRA KHASH	181127	PIPRA KHASH	5343	6937	4,890,585.00	3,423,409.50	1,467,175.50
9258	BASTI	BAHADURPUR	53744	PIPRAULA	181271	PAKARI MISHRAIN	267	347	117,980.00	82,586.00	35,394.00
9259	BASTI	BAHADURPUR	53744	PIPRAULA	181280	PIPARAULA	410	532	180,880.00	126,616.00	54,264.00
9260	BASTI	BAHADURPUR	53744	PIPRAULA	181272	SITA RAMPUR	222	288	97,920.00	68,544.00	29,376.00
9261	BASTI	BAHADURPUR	53768	PURA PIRAI	181173	PURA PIRAI	901	1170	397,800.00	278,460.00	119,340.00
9262	BASTI	BAHADURPUR	53768	PURA PIRAI	181171	TAKIYA	180	234	79,560.00	55,692.00	23,868.00
9263	BASTI	BAHADURPUR	53770	RAMPUR	181192	MANDHARPUR	449	583	198,220.00	138,754.00	59,466.00
9264	BASTI	BAHADURPUR	53770	RAMPUR	181743	RAMPUR	848	1101	374,340.00	262,038.00	112,302.00
9265	BASTI	BAHADURPUR	53770	RAMPUR	181194	TIUTHAA	281	365	124,100.00	86,870.00	37,230.00
9266	BASTI	BAHADURPUR	53771	ROJHIA	181158	BAHADURPUR	583	757	257,380.00	180,166.00	77,214.00
9267	BASTI	BAHADURPUR	53771	ROJHIA	181157	KATARUA DALTHAMMAN SINGH	762	989	336,260.00	235,382.00	100,878.00
9268	BASTI	BAHADURPUR	53771	ROJHIA	181156	ROJHIA	765	993	337,620.00	236,334.00	101,286.00
9269	BASTI	BAHADURPUR	267534	SARAIYA KHURD	181301	RANIPUR	388	504	171,360.00	119,952.00	51,408.00
9270	BASTI	BAHADURPUR	267534	SARAIYA KHURD	181306	SARAIYA KHURD	821	1066	362,440.00	253,708.00	108,732.00
9271	BASTI	BAHADURPUR	267507	SEKHPURA	181170	KANAILA KHURD	579	752	255,680.00	178,976.00	76,704.00
9272	BASTI	BAHADURPUR	267507	SEKHPURA	181359	SHEKHPURA	665	863	293,420.00	205,394.00	88,026.00
9273	BASTI	BAHADURPUR	269169	SEMRA URF GALWA	181166	KANJAURA	234	304	103,360.00	72,352.00	31,008.00
9274	BASTI	BAHADURPUR	269169	SEMRA URF GALWA	181168	PIRAWAL	289	375	127,500.00	89,250.00	38,250.00
9275	BASTI	BAHADURPUR	269169	SEMRA URF GALWA	181165	SEMRA URF GALWA	561	728	247,520.00	173,264.00	74,256.00
9276	BASTI	BAHADURPUR	269169	SEMRA URF GALWA	181167	SONDHIYA	560	727	247,180.00	173,026.00	74,154.00
9277	BASTI	BAHADURPUR	53776	SILLO	180628	BADWARE	776	1008	342,720.00	239,904.00	102,816.00
9278	BASTI	BAHADURPUR	53776	SILLO	181146	SILLO	896	1163	395,420.00	276,794.00	118,626.00
9279	BASTI	BAHADURPUR	53776	SILLO	181145	SUKRAULI	199	258	87,720.00	61,404.00	26,316.00
9280	BASTI	BAHADURPUR	53778	SISWARI RAGUVEER SINGH	181200	BHODSAR	676	878	298,520.00	208,964.00	89,556.00
9281	BASTI	BAHADURPUR	53778	SISWARI RAGUVEER SINGH	181202	PERRAHIA	319	414	140,760.00	98,532.00	42,228.00
9282	BASTI	BAHADURPUR	53778	SISWARI RAGUVEER SINGH	181201	SISWARI RAGHUBEER SINGH	683	887	301,580.00	211,106.00	90,474.00

SNo.	District Name	Block Name	LGD Gram Panchayat	Gram Panchayat Name	LGD Village Code	Village Name	TOT_P_2011	Projected Population 2023	Total fund	SBM fund (70 %)	CFC (30%)
1	2	3	4	5	6	7	8	9	10	11	12
9283	BASTI	BAHADURPUR	53715	SONBARSHA	181302	BHAUWAPAR	745	967	328,780.00	230,146.00	98,634.00
9284	BASTI	BAHADURPUR	53715	SONBARSHA	181304	BHIKHARIJOT	30	39	13,260.00	9,282.00	3,978.00
9285	BASTI	BAHADURPUR	53715	SONBARSHA	181303	JAGDISHPUR	293	380	129,200.00	90,440.00	38,760.00
9286	BASTI	BAHADURPUR	53715	SONBARSHA	181305	SON BARSARSA	832	1080	367,200.00	257,040.00	110,160.00
9287	BASTI	BANKATI	53781	AMAKOEL	181067	AMAKOEL	875	1136	386,240.00	270,368.00	115,872.00
9288	BASTI	BANKATI	53854	AMARDOBHA	181026	AMAR DOOBHA	721	936	318,240.00	222,768.00	95,472.00
9289	BASTI	BANKATI	53854	AMARDOBHA	181024	KAKRAULI	452	587	199,580.00	139,706.00	59,874.00
9290	BASTI	BANKATI	53854	AMARDOBHA	181025	SENDURIYA	474	615	209,100.00	146,370.00	62,730.00
9291	BASTI	BANKATI	53786	BAKHARIYA	180759	BAKHARIYA	867	1126	382,840.00	267,988.00	114,852.00
9292	BASTI	BANKATI	53786	BAKHARIYA	181084	DAULATPUR	313	406	138,040.00	96,628.00	41,412.00
9293	BASTI	BANKATI	53786	BAKHARIYA	181080	KOONI	41	53	18,020.00	12,614.00	5,406.00
9294	BASTI	BANKATI	53786	BAKHARIYA	181085	PURANPUR	417	541	183,940.00	128,758.00	55,182.00
9295	BASTI	BANKATI	53793	BEHIL	181062	HATAWA	639	830	282,200.00	197,540.00	84,660.00
9296	BASTI	BANKATI	53795	BHAINSA PANDEY	180602	BHAINSA	1851	2403	817,020.00	571,914.00	245,106.00
9297	BASTI	BANKATI	53796	BHAURA	180907	BHAURA	862	1119	380,460.00	266,322.00	114,138.00
9298	BASTI	BANKATI	53796	BHAURA	180906	HASIA DAURI	818	1062	361,080.00	252,756.00	108,324.00
9299	BASTI	BANKATI	53797	BHITAHA	181045	BADGO KHAS	530	688	233,920.00	163,744.00	70,176.00
9300	BASTI	BANKATI	53797	BHITAHA	181046	BADGO PURA	287	373	126,820.00	88,774.00	38,046.00
9301	BASTI	BANKATI	267628	CHITAUNI	180894	CHITAUNI	795	1032	350,880.00	245,616.00	105,264.00
9302	BASTI	BANKATI	267628	CHITAUNI	180893	HAREIHARAPUR	238	309	105,060.00	73,542.00	31,518.00
9303	BASTI	BANKATI	267733	CHOLKHARI	180983	CHOLKHARI	681	884	300,560.00	210,392.00	90,168.00
9304	BASTI	BANKATI	53800	DADAWA KANCHI	181006	DADAWA	830	1078	366,520.00	256,564.00	109,956.00
9305	BASTI	BANKATI	53800	DADAWA KANCHI	181004	KACHI	361	469	159,460.00	111,622.00	47,838.00
9306	BASTI	BANKATI	53800	DADAWA KANCHI	181005	LAHARI	832	1080	367,200.00	257,040.00	110,160.00
9307	BASTI	BANKATI	53804	DELHAPAR	180950	DELHAPAR	502	652	221,680.00	155,176.00	66,504.00
9308	BASTI	BANKATI	53804	DELHAPAR	180947	DEW KUNDA	436	566	192,440.00	134,708.00	57,732.00
9309	BASTI	BANKATI	53804	DELHAPAR	180948	DEWKHAR	8	10	3,400.00	2,380.00	1,020.00
9310	BASTI	BANKATI	53805	DEWAMI	180991	BAGHADI	566	735	249,900.00	174,930.00	74,970.00
9311	BASTI	BANKATI	267596	DUBAULI KHURD	181100	AKELA	262	340	115,600.00	80,920.00	34,680.00
9312	BASTI	BANKATI	267596	DUBAULI KHURD	181098	KATYA LAL	140	182	61,880.00	43,316.00	18,564.00
9313	BASTI	BANKATI	53809	GANGAURI	181002	ASRAFPUR	673	874	297,160.00	208,012.00	89,148.00
9314	BASTI	BANKATI	53809	GANGAURI	180992	GANGORA	639	830	282,200.00	197,540.00	84,660.00
9315	BASTI	BANKATI	53809	GANGAURI	180992	GANGORI	639	830	282,200.00	197,540.00	84,660.00
9316	BASTI	BANKATI	267777	GUDI	180913	PITHIYA	20	26	8,840.00	6,188.00	2,652.00
9317	BASTI	BANKATI	267809	GULaura	180981	ASIAPAR DIVHARI	433	562	191,080.00	133,756.00	57,324.00
9318	BASTI	BANKATI	267809	GULaura	180979	GULAWARA	813	1056	359,040.00	251,328.00	107,712.00
9319	BASTI	BANKATI	53815	HINAWTA	180959	GULRIHA	212	275	93,500.00	65,450.00	28,050.00
9320	BASTI	BANKATI	53815	HINAWTA	180958	HINAWTA	748	971	330,140.00	231,098.00	99,042.00
9321	BASTI	BANKATI	53815	HINAWTA	180957	KHIRHUA	319	414	140,760.00	98,532.00	42,228.00
9322	BASTI	BANKATI	53823	KHAIRATI	181112	BHAGWAT PATTI	359	466	158,440.00	110,908.00	47,532.00
9323	BASTI	BANKATI	53823	KHAIRATI	181089	KANEHTI	663	861	292,740.00	204,918.00	87,822.00
9324	BASTI	BANKATI	53823	KHAIRATI	181113	KHAIRATI	908	1179	400,860.00	280,602.00	120,258.00

SNo.	District Name	Block Name	LGD Gram Panchayat	Gram Panchayat Name	LGD Village Code	Village Name	TOT_P_2011	Projected Population 2023	Total fund	SBM fund (70 %)	CFC (30%)
1	2	3	4	5	6	7	8	9	10	11	12
9325	BASTI	BANKATI	53827	KHARAOHA	181021	KHADAOHA	786	1021	347,140.00	242,998.00	104,142.00
9326	BASTI	BANKATI	53827	KHARAOHA	181020	PIPARA	504	654	222,360.00	155,652.00	66,708.00
9327	BASTI	BANKATI	53832	KOHADHWA	180919	BAIDA KHURD	219	284	96,560.00	67,592.00	28,968.00
9328	BASTI	BANKATI	53832	KOHADHWA	180918	KOHADHWA	868	1127	383,180.00	268,226.00	114,954.00
9329	BASTI	BANKATI	53832	KOHADHWA	180972	SIHORAWA	564	732	248,880.00	174,216.00	74,664.00
9330	BASTI	BANKATI	53833	KUMHIYA MISHRAOLIYA	180912	BADHHYIA	670	870	295,800.00	207,060.00	88,740.00
9331	BASTI	BANKATI	53833	KUMHIYA MISHRAOLIYA	180920	CHHAPIYA PANDEY	472	613	208,420.00	145,894.00	62,526.00
9332	BASTI	BANKATI	53833	KUMHIYA MISHRAOLIYA	180916	KUMHIYIA MISHRAOLIYA	803	1043	354,620.00	248,234.00	106,386.00
9333	BASTI	BANKATI	53835	LAGUNAH	180929	EKDANGI	607	788	267,920.00	187,544.00	80,376.00
9334	BASTI	BANKATI	53835	LAGUNAH	180928	LAGUNAH	862	1119	380,460.00	266,322.00	114,138.00
9335	BASTI	BANKATI	53836	MAKDOOMPUR	181092	AMRAUNA	557	723	245,820.00	172,074.00	73,746.00
9336	BASTI	BANKATI	53840	MOOHANA KHOOR	181010	MASJIDIYA	292	379	128,860.00	90,202.00	38,658.00
9337	BASTI	BANKATI	53840	MOOHANA KHOOR	181015	MOOHANA KHOOR	904	1174	399,160.00	279,412.00	119,748.00
9338	BASTI	BANKATI	271675	MURADPUR URF BELRAI	181054	MURADPUR URF BELARAI	595	773	262,820.00	183,974.00	78,846.00
9339	BASTI	BANKATI	271675	MURADPUR URF BELRAI	181051	RMAILA URF NATHEEPUR	53	69	23,460.00	16,422.00	7,038.00
9340	BASTI	BANKATI	271675	MURADPUR URF BELRAI	181056	SEMARA	202	262	89,080.00	62,356.00	26,724.00
9341	BASTI	BANKATI	53842	NAGRA BAUDIHAR	180934	NAGRA BAUDIHAR	617	801	272,340.00	190,638.00	81,702.00
9342	BASTI	BANKATI	53842	NAGRA BAUDIHAR	180930	PARSAVA	408	530	180,200.00	126,140.00	54,060.00
9343	BASTI	BANKATI	53842	NAGRA BAUDIHAR	180931	SONKHAR	317	412	140,080.00	98,056.00	42,024.00
9344	BASTI	BANKATI	53846	PAGAR KHASH	181016	BHAINSWALIYA AWWAL	480	623	211,820.00	148,274.00	63,546.00
9345	BASTI	BANKATI	53846	PAGAR KHASH	181014	BHAINSWALIYA DOOYAM	5	6	2,040.00	1,428.00	612.00
9346	BASTI	BANKATI	53848	PARASI	180974	JAGDISHPUR	478	621	211,140.00	147,798.00	63,342.00
9347	BASTI	BANKATI	53848	PARASI	180984	PARASI	856	1111	377,740.00	264,418.00	113,322.00
9348	BASTI	BANKATI	53848	PARASI	180973	TIKRIYIA	504	654	222,360.00	155,652.00	66,708.00
9349	BASTI	BANKATI	53849	PIKAORA SHUKAL	180892	ASANHARA	497	645	219,300.00	153,510.00	65,790.00
9350	BASTI	BANKATI	53849	PIKAORA SHUKAL	180891	PIKAORA SHUKAL	789	1024	348,160.00	243,712.00	104,448.00
9351	BASTI	BANKATI	267608	PIPARA SUKALI	180904	PEEPRA SHUKALI	782	1015	345,100.00	241,570.00	103,530.00
9352	BASTI	BANKATI	267608	PIPARA SUKALI	180905	SASNA	518	673	228,820.00	160,174.00	68,646.00
9353	BASTI	BANKATI	267639	PIPRA	181032	MAJHAOWA	458	595	202,300.00	141,610.00	60,690.00
9354	BASTI	BANKATI	267639	PIPRA	181034	PIPRA	604	784	266,560.00	186,592.00	79,968.00
9355	BASTI	BANKATI	267639	PIPRA	181035	SIRAOTI	314	408	138,720.00	97,104.00	41,616.00
9356	BASTI	BANKATI	267611	SANDA	180901	MEDHA MAJHARI	595	773	262,820.00	183,974.00	78,846.00
9357	BASTI	BANKATI	267611	SANDA	180902	PARSA KUHKUH	469	609	207,060.00	144,942.00	62,118.00
9358	BASTI	BANKATI	267611	SANDA	180895	SANDA	607	788	267,920.00	187,544.00	80,376.00
9359	BASTI	BANKATI	267647	SIRAUTA	181027	CHAINPURVA	157	204	69,360.00	48,552.00	20,808.00
9360	BASTI	BANKATI	267647	SIRAUTA	181039	GUMANARI	703	913	310,420.00	217,294.00	93,126.00
9361	BASTI	BANKATI	267647	SIRAUTA	181030	SIRAWATA	814	1057	359,380.00	251,566.00	107,814.00
9362	BASTI	BANKATI	267708	SOHILA	181041	SOHILA	505	656	223,040.00	156,128.00	66,912.00
9363	BASTI	BANKATI	267708	SOHILA	181040	THAKURAPAR	376	488	165,920.00	116,144.00	49,776.00
9364	BASTI	BANKATI	267764	SURAPAR	181068	BINDHYAPAR	178	231	78,540.00	54,978.00	23,562.00
9365	BASTI	BANKATI	267764	SURAPAR	181065	CHATAURARA	454	589	200,260.00	140,182.00	60,078.00
9366	BASTI	BANKATI	267764	SURAPAR	181063	SURAPAR	564	732	248,880.00	174,216.00	74,664.00

SNo.	District Name	Block Name	LGD Gram Panchayat	Gram Panchayat Name	LGD Village Code	Village Name	TOT_P_2011	Projected Population 2023	Total fund	SBM fund (70 %)	CFC (30%)
1	2	3	4	5	6	7	8	9	10	11	12
9367	BASTI	BANKATI	267764	SURAPAR	181069	TIKARKANCHNI	422	548	186,320.00	130,424.00	55,896.00
9368	BASTI	BASTI	53865	BANGARH	180669	AUSAPUR	574	745	253,300.00	177,310.00	75,990.00
9369	BASTI	BASTI	53865	BANGARH	180591	BANGARH	887	1152	391,680.00	274,176.00	117,504.00
9370	BASTI	BASTI	53865	BANGARH	180592	DAMMARJOT	759	985	334,900.00	234,430.00	100,470.00
9371	BASTI	BASTI	53866	BANGAWA	180599	BANGAWA	709	921	313,140.00	219,198.00	93,942.00
9372	BASTI	BASTI	53866	BANGAWA	180601	BHITIYA BUZURG	265	344	116,960.00	81,872.00	35,088.00
9373	BASTI	BASTI	53866	BANGAWA	180605	BHITIYA KHURD	41	53	18,020.00	12,614.00	5,406.00
9374	BASTI	BASTI	53866	BANGAWA	180607	RAMAWAPUR MAPHI	317	412	140,080.00	98,056.00	42,024.00
9375	BASTI	BASTI	53866	BANGAWA	180606	RATANPUR ARJUN	552	717	243,780.00	170,646.00	73,134.00
9376	BASTI	BASTI	53866	BANGAWA	180600	RATANPUR MISHRA	128	166	56,440.00	39,508.00	16,932.00
9377	BASTI	BASTI	53867	BANGWAN	180823	BANGWA	596	774	263,160.00	184,212.00	78,948.00
9378	BASTI	BASTI	53867	BANGWAN	180823	BAYPOKHAR	332	431	146,540.00	102,578.00	43,962.00
9379	BASTI	BASTI	53867	BANGWAN	180824	BHAWANIPUR	199	258	87,720.00	61,404.00	26,316.00
9380	BASTI	BASTI	53867	BANGWAN	180827	KAITAHA	563	731	248,540.00	173,978.00	74,562.00
9381	BASTI	BASTI	53868	BANKATA	181121	BAGHAWAR	128	166	56,440.00	39,508.00	16,932.00
9382	BASTI	BASTI	53868	BANKATA	180624	BANKATA	894	1161	394,740.00	276,318.00	118,422.00
9383	BASTI	BASTI	53868	BANKATA	180624	USKA	739	960	326,400.00	228,480.00	97,920.00
9384	BASTI	BASTI	53869	BANTALA	180608	BANTALA	843	1095	372,300.00	260,610.00	111,690.00
9385	BASTI	BASTI	53869	BANTALA	181006	DANDWA MISHR	307	399	135,660.00	94,962.00	40,698.00
9386	BASTI	BASTI	53869	BANTALA	180612	HARKHABARI	216	280	95,200.00	66,640.00	28,560.00
9387	BASTI	BASTI	53869	BANTALA	180611	MADHUKARPUR	579	752	255,680.00	178,976.00	76,704.00
9388	BASTI	BASTI	53869	BANTALA	180610	MANAURI DARI	308	400	136,000.00	95,200.00	40,800.00
9389	BASTI	BASTI	53871	BASHWA	180700	BAGAH	455	591	200,940.00	140,658.00	60,282.00
9390	BASTI	BASTI	53871	BASHWA	180699	BASHWA	693	900	306,000.00	214,200.00	91,800.00
9391	BASTI	BASTI	53871	BASHWA	180697	MAHMOODPUR	540	701	238,340.00	166,838.00	71,502.00
9392	BASTI	BASTI	53871	BASHWA	180698	PURAINA	370	480	163,200.00	114,240.00	48,960.00
9393	BASTI	BASTI	53873	BELGARI	180855	BELGARI	871	1131	384,540.00	269,178.00	115,362.00
9394	BASTI	BASTI	53873	BELGARI	180730	LAUKIHAWA	766	995	338,300.00	236,810.00	101,490.00
9395	BASTI	BASTI	53873	BELGARI	180731	MUNDERWA	650	844	286,960.00	200,872.00	86,088.00
9396	BASTI	BASTI	53881	CHANANI SIROBAS	180752	CHANANI SIROBAS	834	1083	368,220.00	257,754.00	110,466.00
9397	BASTI	BASTI	53881	CHANANI SIROBAS	180753	PRASI	635	824	280,160.00	196,112.00	84,048.00
9398	BASTI	BASTI	53882	CHANDOKHA	180604	CHAIBARI	374	486	165,240.00	115,668.00	49,572.00
9399	BASTI	BASTI	53882	CHANDOKHA	180615	CHANDOKHA	700	909	309,060.00	216,342.00	92,718.00
9400	BASTI	BASTI	53886	CHHITAH	180779	BARHARPUR	82	106	36,040.00	25,228.00	10,812.00
9401	BASTI	BASTI	53886	CHHITAH	180794	CHITHI NARSINGH	825	1071	364,140.00	254,898.00	109,242.00
9402	BASTI	BASTI	53886	CHHITAH	180784	KOPIA	757	983	334,220.00	233,954.00	100,266.00
9403	BASTI	BASTI	53886	CHHITAH	180781	KOPVA	229	297	100,980.00	70,686.00	30,294.00
9404	BASTI	BASTI	53886	CHHITAH	180796	POKHAR BHITWA	539	700	238,000.00	166,600.00	71,400.00
9405	BASTI	BASTI	53886	CHHITAH	180785	SHEKHPUR	11	14	4,760.00	3,332.00	1,428.00
9406	BASTI	BASTI	274167	DAULATPUR	180778	AMHARI	170	221	75,140.00	52,598.00	22,542.00
9407	BASTI	BASTI	274167	DAULATPUR	180797	DAULAT PUR	653	848	288,320.00	201,824.00	86,496.00
9408	BASTI	BASTI	274167	DAULATPUR	180777	MAHUWAPAR	387	502	170,680.00	119,476.00	51,204.00

SNo.	District Name	Block Name	LGD Gram Panchayat	Gram Panchayat Name	LGD Village Code	Village Name	TOT_P_2011	Projected Population 2023	Total fund	SBM fund (70 %)	CFC (30%)
1	2	3	4	5	6	7	8	9	10	11	12
9409	BASTI	BASTI	53890	DIDAUWA	180634	DADWA	7	9	3,060.00	2,142.00	918.00
9410	BASTI	BASTI	53892	DUBKHARA	180719	AMHAT	15	19	6,460.00	4,522.00	1,938.00
9411	BASTI	BASTI	53892	DUBKHARA	180701	DUBKHARA	893	1159	394,060.00	275,842.00	118,218.00
9412	BASTI	BASTI	53892	DUBKHARA	180702	RITHIYA	642	834	283,560.00	198,492.00	85,068.00
9413	BASTI	BASTI	53892	DUBKHARA	180703	SANSARPUR	856	1111	377,740.00	264,418.00	113,322.00
9414	BASTI	BASTI	266491	GAURA 1ST	181050	GAURA 1	1430	1857	631,380.00	441,966.00	189,414.00
9415	BASTI	BASTI	53902	HATHIRAJA	180783	BAHLOLWA	334	434	147,560.00	103,292.00	44,268.00
9416	BASTI	BASTI	53902	HATHIRAJA	180791	HATHIRAJA	511	663	225,420.00	157,794.00	67,626.00
9417	BASTI	BASTI	53902	HATHIRAJA	180783	PARSA DAFALI	345	448	152,320.00	106,624.00	45,696.00
9418	BASTI	BASTI	53903	JAKHNI	180757	ETALLY PANDEY	111	144	48,960.00	34,272.00	14,688.00
9419	BASTI	BASTI	53903	JAKHNI	180756	NAUDAR TIWARI	105	136	46,240.00	32,368.00	13,872.00
9420	BASTI	BASTI	53903	JAKHNI	180756	ZAKHNI	1313	1705	579,700.00	405,790.00	173,910.00
9421	BASTI	BASTI	266467	JAMRAO	180860	FARDA	569	739	251,260.00	175,882.00	75,378.00
9422	BASTI	BASTI	266467	JAMRAO	180856	JAMRAO	641	832	282,880.00	198,016.00	84,864.00
9423	BASTI	BASTI	266467	JAMRAO	180869	MURKATTI	384	499	169,660.00	118,762.00	50,898.00
9424	BASTI	BASTI	53905	JIGINA	181746	CHHIHULIYA	209	271	92,140.00	64,498.00	27,642.00
9425	BASTI	BASTI	53905	JIGINA	180766	GIDAHU BUJURG	245	318	108,120.00	75,684.00	32,436.00
9426	BASTI	BASTI	53905	JIGINA	180764	KARANPUR	351	456	155,040.00	108,528.00	46,512.00
9427	BASTI	BASTI	266448	KARIYAPAR RAUT	180803	KARIAPAR RAUT	617	801	272,340.00	190,638.00	81,702.00
9428	BASTI	BASTI	266448	KARIYAPAR RAUT	180803	KARMAGAJA	505	656	223,040.00	156,128.00	66,912.00
9429	BASTI	BASTI	266448	KARIYAPAR RAUT	180801	KHAIRATEE	555	721	245,140.00	171,598.00	73,542.00
9430	BASTI	BASTI	53908	KATYA	180674	KAMTHAHIYA	477	619	210,460.00	147,322.00	63,138.00
9431	BASTI	BASTI	53908	KATYA	180549	KATYA	1276	1657	563,380.00	394,366.00	169,014.00
9432	BASTI	BASTI	53914	KUSMAUR	941442	KUSMAUR	1946	2527	859,180.00	601,426.00	257,754.00
9433	BASTI	BASTI	53915	MAHADEV	180595	BEDUABARI	94	122	41,480.00	29,036.00	12,444.00
9434	BASTI	BASTI	53915	MAHADEV	181276	GOPALPUR	47	61	20,740.00	14,518.00	6,222.00
9435	BASTI	BASTI	53915	MAHADEV	180596	HORILAPUR	79	103	35,020.00	24,514.00	10,506.00
9436	BASTI	BASTI	53915	MAHADEV	181821	MAHDEV	1663	2159	734,060.00	513,842.00	220,218.00
9437	BASTI	BASTI	53915	MAHADEV	180595	TENUWA	515	669	227,460.00	159,222.00	68,238.00
9438	BASTI	BASTI	53921	MARWATIYA	180680	DHODHAUPUR	432	561	190,740.00	133,518.00	57,222.00
9439	BASTI	BASTI	53921	MARWATIYA	180686	NACHANA	755	980	333,200.00	233,240.00	99,960.00
9440	BASTI	BASTI	266484	MISHRAULIYA	180728	MISRAULIYA	747	970	329,800.00	230,860.00	98,940.00
9441	BASTI	BASTI	266484	MISHRAULIYA	180734	SARAY GHAT	478	621	211,140.00	147,798.00	63,342.00
9442	BASTI	BASTI	266484	MISHRAULIYA	180558	TANGPARA	420	545	185,300.00	129,710.00	55,590.00
9443	BASTI	BASTI	53923	MOORA DEEHA	180816	MOORA DEEHA	718	932	316,880.00	221,816.00	95,064.00
9444	BASTI	BASTI	53923	MOORA DEEHA	180787	NAGHRA	737	957	325,380.00	227,766.00	97,614.00
9445	BASTI	BASTI	53924	NAGARA	180787	NAGRA	671	871	296,140.00	207,298.00	88,842.00
9446	BASTI	BASTI	53924	NAGARA	180790	PARSABODHI	357	464	157,760.00	110,432.00	47,328.00
9447	BASTI	BASTI	53924	NAGARA	180788	RAJEDIHA	393	510	173,400.00	121,380.00	52,020.00
9448	BASTI	BASTI	53924	NAGARA	180789	SONWALIA	109	142	48,280.00	33,796.00	14,484.00
9449	BASTI	BASTI	266463	NANDPUR	180875	BAIJNATH JOT	388	504	171,360.00	119,952.00	51,408.00
9450	BASTI	BASTI	266463	NANDPUR	180871	GOPALPUR	244	317	107,780.00	75,446.00	32,334.00

SNo.	District Name	Block Name	LGD Gram Panchayat	Gram Panchayat Name	LGD Village Code	Village Name	TOT_P_2011	Projected Population 2023	Total fund	SBM fund (70 %)	CFC (30%)
1	2	3	4	5	6	7	8	9	10	11	12
9451	BASTI	BASTI	266463	NANDPUR	180876	NANDPUR	389	505	171,700.00	120,190.00	51,510.00
9452	BASTI	BASTI	266463	NANDPUR	180810	NOHARPAR	21	27	9,180.00	6,426.00	2,754.00
9453	BASTI	BASTI	266463	NANDPUR	180874	TEKNAPAR	112	145	49,300.00	34,510.00	14,790.00
9454	BASTI	BASTI	53925	ORAI	180872	GHORAHATA	517	671	228,140.00	159,698.00	68,442.00
9455	BASTI	BASTI	53925	ORAI	180868	HAJJAMJOT	75	97	32,980.00	23,086.00	9,894.00
9456	BASTI	BASTI	53925	ORAI	181458	KALYANPUR	145	188	63,920.00	44,744.00	19,176.00
9457	BASTI	BASTI	53925	ORAI	180873	LATERA	103	134	45,560.00	31,892.00	13,668.00
9458	BASTI	BASTI	53925	ORAI	180865	ORAI	726	943	320,620.00	224,434.00	96,186.00
9459	BASTI	BASTI	266478	PANDEY DEEH	180740	CHHABILAH KHOR (KHURD)	414	538	182,920.00	128,044.00	54,876.00
9460	BASTI	BASTI	266478	PANDEY DEEH	180741	KAILI	251	326	110,840.00	77,588.00	33,252.00
9461	BASTI	BASTI	266478	PANDEY DEEH	180732	PANDEY DEEH	504	654	222,360.00	155,652.00	66,708.00
9462	BASTI	BASTI	266460	RAKSA	180628	BADHAURA	43	56	19,040.00	13,328.00	5,712.00
9463	BASTI	BASTI	266460	RAKSA	180863	BADHAURAJOT	27	35	11,900.00	8,330.00	3,570.00
9464	BASTI	BASTI	266460	RAKSA	180861	KUMHIYA	315	409	139,060.00	97,342.00	41,718.00
9465	BASTI	BASTI	266460	RAKSA	180859	RAKSA	442	574	195,160.00	136,612.00	58,548.00
9466	BASTI	BASTI	266460	RAKSA	180862	SOTHAREE	433	562	191,080.00	133,756.00	57,324.00
9467	BASTI	BASTI	53934	RUDHAULI	180631	DAMODARPUR	18	23	7,820.00	5,474.00	2,346.00
9468	BASTI	BASTI	53934	RUDHAULI	180630	DEYEERPAR	521	676	229,840.00	160,888.00	68,952.00
9469	BASTI	BASTI	53934	RUDHAULI	180629	PEEPREE	138	179	60,860.00	42,602.00	18,258.00
9470	BASTI	BASTI	53934	RUDHAULI	180627	RUDHAULI	860	1117	379,780.00	265,846.00	113,934.00
9471	BASTI	BASTI	53940	SIKRA HAKIM	180806	BAISHUKHIA	292	379	128,860.00	90,202.00	38,658.00
9472	BASTI	BASTI	53940	SIKRA HAKIM	180805	KARANPUR	45	58	19,720.00	13,804.00	5,916.00
9473	BASTI	BASTI	53940	SIKRA HAKIM	180807	PIPRACHEETHAR	492	639	217,260.00	152,082.00	65,178.00
9474	BASTI	BASTI	53940	SIKRA HAKIM	180808	SIKRAHAKIM	835	1084	368,560.00	257,992.00	110,568.00
9475	BASTI	BASTI	53942	SONBARSA	180772	BHELKHA	442	574	195,160.00	136,612.00	58,548.00
9476	BASTI	BASTI	53942	SONBARSA	180770	LATVAPAR	177	230	78,200.00	54,740.00	23,460.00
9477	BASTI	BASTI	53942	SONBARSA	180769	MANJARIYA VIKARM	562	730	248,200.00	173,740.00	74,460.00
9478	BASTI	BASTI	53942	SONBARSA	180771	PAKRI HIRDAI	378	491	166,940.00	116,858.00	50,082.00
9479	BASTI	BASTI	53942	SONBARSA	180768	SONWARSA	672	873	296,820.00	207,774.00	89,046.00
9480	BASTI	BASTI	53943	SONUPAR	180839	BALLI PATTI	566	735	249,900.00	174,930.00	74,970.00
9481	BASTI	BASTI	53943	SONUPAR	180838	KHAKUWA	813	1056	359,040.00	251,328.00	107,712.00
9482	BASTI	BASTI	53943	SONUPAR	180837	SONUPAR	818	1062	361,080.00	252,756.00	108,324.00
9483	BASTI	BASTI	53943	SONUPAR	180836	UMRI	450	584	198,560.00	138,992.00	59,568.00
9484	BASTI	BASTI	53945	SUKARAULI	180880	BHAKURAHA	272	353	120,020.00	84,014.00	36,006.00
9485	BASTI	BASTI	53945	SUKARAULI	180883	DANJAUR URF DHAURAHARI	138	179	60,860.00	42,602.00	18,258.00
9486	BASTI	BASTI	53945	SUKARAULI	180882	SUKARAULI	756	982	333,880.00	233,716.00	100,164.00
9487	BASTI	BASTI	53946	TARIJOT	180841	DASKOLWA	668	867	294,780.00	206,346.00	88,434.00
9488	BASTI	BASTI	53946	TARIJOT	180842	TARIJOT	873	1134	385,560.00	269,892.00	115,668.00
9489	BASTI	DUBAULIYA	267866	BASANTPUR	180075	BAIJALPUR	342	444	150,960.00	105,672.00	45,288.00
9490	BASTI	DUBAULIYA	267866	BASANTPUR	180079	BASANTPUR	378	491	166,940.00	116,858.00	50,082.00
9491	BASTI	DUBAULIYA	267866	BASANTPUR	180076	DHARM NAGAR	376	488	165,920.00	116,144.00	49,776.00
9492	BASTI	DUBAULIYA	53971	BEDPUR	180374	BEDPUR	739	960	326,400.00	228,480.00	97,920.00

SNo.	District Name	Block Name	LGD Gram Panchayat	Gram Panchayat Name	LGD Village Code	Village Name	TOT_P_2011	Projected Population 2023	Total fund	SBM fund (70 %)	CFC (30%)
1	2	3	4	5	6	7	8	9	10	11	12
9493	BASTI	DUBAULIYA	53971	BEDPUR	180380	GULAURI BUJURG	723	939	319,260.00	223,482.00	95,778.00
9494	BASTI	DUBAULIYA	53971	BEDPUR	180382	HARIBANSPUR KHURD	290	377	128,180.00	89,726.00	38,454.00
9495	BASTI	DUBAULIYA	267899	BHELMAPUR	180117	BHAT PURWA	264	343	116,620.00	81,634.00	34,986.00
9496	BASTI	DUBAULIYA	267899	BHELMAPUR	180114	BHILMAPUR	484	628	213,520.00	149,464.00	64,056.00
9497	BASTI	DUBAULIYA	267899	BHELMAPUR	180118	MANIKPUR	151	196	66,640.00	46,648.00	19,992.00
9498	BASTI	DUBAULIYA	267899	BHELMAPUR	180116	RANIPUR DURWASA	338	439	149,260.00	104,482.00	44,778.00
9499	BASTI	DUBAULIYA	53961	CHAKOHI	180126	CHAKOHI	533	692	235,280.00	164,696.00	70,584.00
9500	BASTI	DUBAULIYA	53961	CHAKOHI	180123	GOKULPUR	419	544	184,960.00	129,472.00	55,488.00
9501	BASTI	DUBAULIYA	53961	CHAKOHI	180124	JAMUAR PANDE	206	267	90,780.00	63,546.00	27,234.00
9502	BASTI	DUBAULIYA	53961	CHAKOHI	180129	PAKRI BARKHAND	274	356	121,040.00	84,728.00	36,312.00
9503	BASTI	DUBAULIYA	53961	CHAKOHI	180127	PURE BHOOP	231	300	102,000.00	71,400.00	30,600.00
9504	BASTI	DUBAULIYA	53961	CHAKOHI	180125	THANWAPUR	10	13	4,420.00	3,094.00	1,326.00
9505	BASTI	DUBAULIYA	53962	CHHAPIYA	180161	CHHAPIYA	651	845	287,300.00	201,110.00	86,190.00
9506	BASTI	DUBAULIYA	53962	CHHAPIYA	180316	PADMAPUR	292	379	128,860.00	90,202.00	38,658.00
9507	BASTI	DUBAULIYA	53962	CHHAPIYA	180317	TIKARIYA	418	543	184,620.00	129,234.00	55,386.00
9508	BASTI	DUBAULIYA	267879	CHUEL BABU	179666	CHUIL BABU	663	861	292,740.00	204,918.00	87,822.00
9509	BASTI	DUBAULIYA	267879	CHUEL BABU	179667	JAMUNI JOT	425	552	187,680.00	131,376.00	56,304.00
9510	BASTI	DUBAULIYA	53965	DEWARA GANGWARAR	180405	BHATIHA	87	113	38,420.00	26,894.00	11,526.00
9511	BASTI	DUBAULIYA	53965	DEWARA GANGWARAR	180397	DEWARA GANGWARAR	833	1082	367,880.00	257,516.00	110,364.00
9512	BASTI	DUBAULIYA	53965	DEWARA GANGWARAR	180407	PARA	445	578	196,520.00	137,564.00	58,956.00
9513	BASTI	DUBAULIYA	53970	GOVINDPARA	179227	ATARAURA	60	78	26,520.00	18,564.00	7,956.00
9514	BASTI	DUBAULIYA	53970	GOVINDPARA	180160	GOBINDPARA	809	1050	357,000.00	249,900.00	107,100.00
9515	BASTI	DUBAULIYA	53970	GOVINDPARA	180167	JHUGIYA	386	501	170,340.00	119,238.00	51,102.00
9516	BASTI	DUBAULIYA	271169	HARIPAL PUR	180447	GHOSIYAPUR	313	406	138,040.00	96,628.00	41,412.00
9517	BASTI	DUBAULIYA	271169	HARIPAL PUR	180438	GOBARAHIYA	348	452	153,680.00	107,576.00	46,104.00
9518	BASTI	DUBAULIYA	271169	HARIPAL PUR	180436	HARIPALPUR	452	587	199,580.00	139,706.00	59,874.00
9519	BASTI	DUBAULIYA	53976	KHUSHAL GANJ	180131	KHUSHHAL GANJ	1840	2389	812,260.00	568,582.00	243,678.00
9520	BASTI	DUBAULIYA	53987	LARA	180379	GULAURI KHURD	202	262	89,080.00	62,356.00	26,724.00
9521	BASTI	DUBAULIYA	53987	LARA	180381	KATHAUTIYA	246	319	108,460.00	75,922.00	32,538.00
9522	BASTI	DUBAULIYA	53987	LARA	180386	LARA	458	595	202,300.00	141,610.00	60,690.00
9523	BASTI	DUBAULIYA	53987	LARA	180385	PIPRAULA	318	413	140,420.00	98,294.00	42,126.00
9524	BASTI	DUBAULIYA	53987	LARA	180387	RAIYAL	427	554	188,360.00	131,852.00	56,508.00
9525	BASTI	DUBAULIYA	271147	MAHULANI BUJURG	180158	MAHULANI BUJURG	788	1023	347,820.00	243,474.00	104,346.00
9526	BASTI	DUBAULIYA	271147	MAHULANI BUJURG	180159	MAHULANI KHURD	287	373	126,820.00	88,774.00	38,046.00
9527	BASTI	DUBAULIYA	53980	MAJHIYAR	180362	BHANKHARPUR	270	351	119,340.00	83,538.00	35,802.00
9528	BASTI	DUBAULIYA	53980	MAJHIYAR	180361	MAJHIYAR	869	1128	383,520.00	268,464.00	115,056.00
9529	BASTI	DUBAULIYA	53969	MARWATIYA	180366	CHOPARWA	125	162	55,080.00	38,556.00	16,524.00
9530	BASTI	DUBAULIYA	53969	MARWATIYA	180367	EK DANGWA	503	653	222,020.00	155,414.00	66,606.00
9531	BASTI	DUBAULIYA	53969	MARWATIYA	180368	PADMAPUR	326	423	143,820.00	100,674.00	43,146.00
9532	BASTI	DUBAULIYA	53972	MASHA	180370	BHIKHARIYA	474	615	209,100.00	146,370.00	62,730.00
9533	BASTI	DUBAULIYA	53972	MASHA	180371	HARIBANSHPUR BUJURG	442	574	195,160.00	136,612.00	58,548.00
9534	BASTI	DUBAULIYA	53972	MASHA	180369	LAMTI	324	421	143,140.00	100,198.00	42,942.00

SNo.	District Name	Block Name	LGD Gram Panchayat	Gram Panchayat Name	LGD Village Code	Village Name	TOT_P_2011	Projected Population 2023	Total fund	SBM fund (70 %)	CFC (30%)
1	2	3	4	5	6	7	8	9	10	11	12
9535	BASTI	DUBAULIYA	53972	MASHA	180372	MASHAHA	587	762	259,080.00	181,356.00	77,724.00
9536	BASTI	DUBAULIYA	271148	MISHRAULIYA	180181	BISUNPURA	414	538	182,920.00	128,044.00	54,876.00
9537	BASTI	DUBAULIYA	271148	MISHRAULIYA	180363	GAURA	206	267	90,780.00	63,546.00	27,234.00
9538	BASTI	DUBAULIYA	271148	MISHRAULIYA	180365	MISHROLIYA	508	660	224,400.00	157,080.00	67,320.00
9539	BASTI	DUBAULIYA	53977	NATAWAJOT	180415	KISHUNPUR	612	795	270,300.00	189,210.00	81,090.00
9540	BASTI	DUBAULIYA	53977	NATAWAJOT	180403	NATWA JOT	631	819	278,460.00	194,922.00	83,538.00
9541	BASTI	DUBAULIYA	53977	NATAWAJOT	180416	UMARIYA	218	283	96,220.00	67,354.00	28,866.00
9542	BASTI	DUBAULIYA	53983	PAYAKPUR	180426	HARDADAD	6	8	2,720.00	1,904.00	816.00
9543	BASTI	DUBAULIYA	53983	PAYAKPUR	180428	HARRAIYA	233	303	103,020.00	72,114.00	30,906.00
9544	BASTI	DUBAULIYA	53983	PAYAKPUR	180434	MARWATIYA CHAUVAIN	133	173	58,820.00	41,174.00	17,646.00
9545	BASTI	DUBAULIYA	53983	PAYAKPUR	180427	PAYAKPUR	669	869	295,460.00	206,822.00	88,638.00
9546	BASTI	DUBAULIYA	53984	PHERSAHAN	180074	MAHADEVA	138	179	60,860.00	42,602.00	18,258.00
9547	BASTI	DUBAULIYA	53984	PHERSAHAN	180163	RASOIYA	440	571	194,140.00	135,898.00	58,242.00
9548	BASTI	DUBAULIYA	53985	PITHIYA LASHKARI	180071	SAHAWAR PUR	32	42	14,280.00	9,996.00	4,284.00
9549	BASTI	DUBAULIYA	53989	RAMWAPUR RAJA	179670	MIMAL JOT MISIR	201	261	88,740.00	62,118.00	26,622.00
9550	BASTI	DUBAULIYA	53989	RAMWAPUR RAJA	179669	MIMAL JOT TIWARI	160	208	70,720.00	49,504.00	21,216.00
9551	BASTI	DUBAULIYA	53989	RAMWAPUR RAJA	179671	RAMWAPUR RAJA	849	1102	374,680.00	262,276.00	112,404.00
9552	BASTI	DUBAULIYA	53956	SAMAUDA	179663	CHHAKANAHIIYA	41	53	18,020.00	12,614.00	5,406.00
9553	BASTI	DUBAULIYA	53956	SAMAUDA	179657	DAHIYA KHALA	122	158	53,720.00	37,604.00	16,116.00
9554	BASTI	DUBAULIYA	53956	SAMAUDA	179656	KASAILA BABU	399	518	176,120.00	123,284.00	52,836.00
9555	BASTI	DUBAULIYA	53956	SAMAUDA	179672	KUKURIPUR	250	325	110,500.00	77,350.00	33,150.00
9556	BASTI	DUBAULIYA	53956	SAMAUDA	179658	MARAUTI PANDAY	469	609	207,060.00	144,942.00	62,118.00
9557	BASTI	DUBAULIYA	53956	SAMAUDA	179661	SAMAUDA	519	674	229,160.00	160,412.00	68,748.00
9558	BASTI	DUBAULIYA	53991	SANDPUR	179829	SANDPUR	1768	2296	780,640.00	546,448.00	234,192.00
9559	BASTI	DUBAULIYA	53993	SARAIYA BAKSHI	180400	KAITHALIYA	228	296	100,640.00	70,448.00	30,192.00
9560	BASTI	DUBAULIYA	53993	SARAIYA BAKSHI	180377	KHADRA GOSHAI	186	242	82,280.00	57,596.00	24,684.00
9561	BASTI	DUBAULIYA	53993	SARAIYA BAKSHI	180401	RAMVAPUR	585	760	258,400.00	180,880.00	77,520.00
9562	BASTI	DUBAULIYA	53993	SARAIYA BAKSHI	180404	SARAIYA BAXI	619	804	273,360.00	191,352.00	82,008.00
9563	BASTI	DUBAULIYA	53995	SEMRA	180130	BABHANPURA GHANSHYAMIJOT	278	361	122,740.00	85,918.00	36,822.00
9564	BASTI	DUBAULIYA	53995	SEMRA	180120	DARIYAUNA	297	386	131,240.00	91,868.00	39,372.00
9565	BASTI	DUBAULIYA	53995	SEMRA	180122	PIPRA BRIJLAL	241	313	106,420.00	74,494.00	31,926.00
9566	BASTI	DUBAULIYA	53995	SEMRA	180119	SAMERA	427	554	188,360.00	131,852.00	56,508.00
9567	BASTI	DUBAULIYA	53979	SEWAI PARASAN	180437	MAHUADAR	367	477	162,180.00	113,526.00	48,654.00
9568	BASTI	DUBAULIYA	53979	SEWAI PARASAN	180431	MATIYA GOSAIN	282	366	124,440.00	87,108.00	37,332.00
9569	BASTI	DUBAULIYA	53979	SEWAI PARASAN	180421	SABAI PARSAN	452	587	199,580.00	139,706.00	59,874.00
9570	BASTI	DUBAULIYA	53997	SHUKULPURA	180376	DALPATPUR	338	439	149,260.00	104,482.00	44,778.00
9571	BASTI	DUBAULIYA	53997	SHUKULPURA	180375	SHUKULPURA	551	715	243,100.00	170,170.00	72,930.00
9572	BASTI	DUBAULIYA	53997	SHUKULPURA	180364	TIWARIPUR	383	497	168,980.00	118,286.00	50,694.00
9573	BASTI	DUBAULIYA	53998	SIKTIHWA	180173	CHAKMA	312	405	137,700.00	96,390.00	41,310.00
9574	BASTI	DUBAULIYA	53998	SIKTIHWA	180172	CHILBILA	354	460	156,400.00	109,480.00	46,920.00
9575	BASTI	DUBAULIYA	53998	SIKTIHWA	180171	SARAIYA	452	587	199,580.00	139,706.00	59,874.00
9576	BASTI	DUBAULIYA	53974	SINGAHA RAJA	180115	JOGAHTA	820	1065	362,100.00	253,470.00	108,630.00

SNo.	District Name	Block Name	LGD Gram Panchayat	Gram Panchayat Name	LGD Village Code	Village Name	TOT_P_2011	Projected Population 2023	Total fund	SBM fund (70 %)	CFC (30%)
1	2	3	4	5	6	7	8	9	10	11	12
9577	BASTI	DUBAULIYA	53974	SINGAHA RAJA	180133	PURE PREMDHAR	18	23	7,820.00	5,474.00	2,346.00
9578	BASTI	DUBAULIYA	53974	SINGAHA RAJA	180113	SINGHAR RAJA	845	1097	372,980.00	261,086.00	111,894.00
9579	BASTI	DUBAULIYA	53999	SIRSIYA	180390	CHILMA CHAUBE	261	339	115,260.00	80,682.00	34,578.00
9580	BASTI	DUBAULIYA	53999	SIRSIYA	180389	HARIHARPUR	496	644	218,960.00	153,272.00	65,688.00
9581	BASTI	DUBAULIYA	53999	SIRSIYA	180388	SIRSIYA	734	953	324,020.00	226,814.00	97,206.00
9582	BASTI	DUBAULIYA	267875	SUARAHA	180082	SANSAR PUR	422	548	186,320.00	130,424.00	55,896.00
9583	BASTI	DUBAULIYA	267875	SUARAHA	180084	SUARHA	637	827	281,180.00	196,826.00	84,354.00
9584	BASTI	DUBAULIYA	54000	SUDIPUR	941491	PURE KHESRAHA	66	86	29,240.00	20,468.00	8,772.00
9585	BASTI	DUBAULIYA	54001	TIGHRA	180429	DEI DIHA KHURD	245	318	108,120.00	75,684.00	32,436.00
9586	BASTI	DUBAULIYA	54001	TIGHRA	180432	TIGHARA	790	1026	348,840.00	244,188.00	104,652.00
9587	BASTI	DUBAULIYA	267884	TURKIPUR	179655	BHAT PURWA	449	583	198,220.00	138,754.00	59,466.00
9588	BASTI	DUBAULIYA	267884	TURKIPUR	179662	PURE JHARIHAK	431	560	190,400.00	133,280.00	57,120.00
9589	BASTI	DUBAULIYA	267884	TURKIPUR	179664	TURKIPUR	474	615	209,100.00	146,370.00	62,730.00
9590	BASTI	GAUR	54006	AMA BHUILAPAR	179204	AMA BHUILAPAR	655	850	289,000.00	202,300.00	86,700.00
9591	BASTI	GAUR	54006	AMA BHUILAPAR	179229	BISHUNPURA	241	313	106,420.00	74,494.00	31,926.00
9592	BASTI	GAUR	54006	AMA BHUILAPAR	179230	SONAULIYA	413	536	182,240.00	127,568.00	54,672.00
9593	BASTI	GAUR	54007	ASNAHRA	179333	ASNAHRA	904	1174	399,160.00	279,412.00	119,748.00
9594	BASTI	GAUR	54007	ASNAHRA	179336	CHURIHARPUR	506	657	223,380.00	156,366.00	67,014.00
9595	BASTI	GAUR	54007	ASNAHRA	179338	MADRAHWA	282	366	124,440.00	87,108.00	37,332.00
9596	BASTI	GAUR	54007	ASNAHRA	179337	SIRKOHYA	320	415	141,100.00	98,770.00	42,330.00
9597	BASTI	GAUR	54009	BABHANGANWA KHURD	179287	BHABHANGAWA KHURD	775	1006	342,040.00	239,428.00	102,612.00
9598	BASTI	GAUR	54009	BABHANGANWA KHURD	179288	JOGIYA	242	314	106,760.00	74,732.00	32,028.00
9599	BASTI	GAUR	54009	BABHANGANWA KHURD	179286	KATAS	523	679	230,860.00	161,602.00	69,258.00
9600	BASTI	GAUR	54012	BADOKHAR	179394	BADOKHAR	869	1128	383,520.00	268,464.00	115,056.00
9601	BASTI	GAUR	54012	BADOKHAR	179395	HANSVAR	657	853	290,020.00	203,014.00	87,006.00
9602	BASTI	GAUR	267346	BAIDOLIYA	179442	BAIDAULIYA	703	913	310,420.00	217,294.00	93,126.00
9603	BASTI	GAUR	267346	BAIDOLIYA	179441	RAMAWAPUR	335	435	147,900.00	103,530.00	44,370.00
9604	BASTI	GAUR	54017	BARGADAWA	179186	BARGADAWA	769	998	339,320.00	237,524.00	101,796.00
9605	BASTI	GAUR	54017	BARGADAWA	179190	GARAHA PANDEY	556	722	245,480.00	171,836.00	73,644.00
9606	BASTI	GAUR	54017	BARGADAWA	179189	ITAWA RAJA	383	497	168,980.00	118,286.00	50,694.00
9607	BASTI	GAUR	54017	BARGADAWA	179186	MAHUWA	620	805	273,700.00	191,590.00	82,110.00
9608	BASTI	GAUR	54019	BAWARPARA	179312	BABARPARA	869	1128	383,520.00	268,464.00	115,056.00
9609	BASTI	GAUR	54019	BAWARPARA	179313	BHAUKHARI	410	532	180,880.00	126,616.00	54,264.00
9610	BASTI	GAUR	54019	BAWARPARA	179314	DHOBABA	556	722	245,480.00	171,836.00	73,644.00
9611	BASTI	GAUR	54019	BAWARPARA	179315	SINGHAHI	295	383	130,220.00	91,154.00	39,066.00
9612	BASTI	GAUR	54023	BELWARIYA	179369	BELWARIYA	596	774	263,160.00	184,212.00	78,948.00
9613	BASTI	GAUR	54023	BELWARIYA	179373	KARMI	186	242	82,280.00	57,596.00	24,684.00
9614	BASTI	GAUR	54023	BELWARIYA	179368	KHAJUHA	498	647	219,980.00	153,986.00	65,994.00
9615	BASTI	GAUR	54025	BENIPUR	179199	BENIPUR	575	747	253,980.00	177,786.00	76,194.00
9616	BASTI	GAUR	54025	BENIPUR	179174	CHHAPIYA	342	444	150,960.00	105,672.00	45,288.00
9617	BASTI	GAUR	54025	BENIPUR	179192	GADHA RAJA	372	483	164,220.00	114,954.00	49,266.00
9618	BASTI	GAUR	267386	BHEETA	179389	BANDAR KHALA	252	327	111,180.00	77,826.00	33,354.00

SNo.	District Name	Block Name	LGD Gram Panchayat	Gram Panchayat Name	LGD Village Code	Village Name	TOT_P_2011	Projected Population 2023	Total fund	SBM fund (70 %)	CFC (30%)
1	2	3	4	5	6	7	8	9	10	11	12
9619	BASTI	GAUR	267386	BHEETA	179391	BARAHPUR	472	613	208,420.00	145,894.00	62,526.00
9620	BASTI	GAUR	267386	BHEETA	179392	BHEETA	867	1126	382,840.00	267,988.00	114,852.00
9621	BASTI	GAUR	54027	BUDHAPAR	179355	BARDAND	512	665	226,100.00	158,270.00	67,830.00
9622	BASTI	GAUR	54027	BUDHAPAR	179359	BOODHAPAR	578	750	255,000.00	178,500.00	76,500.00
9623	BASTI	GAUR	54027	BUDHAPAR	180166	JAGDEESH PUR	258	335	113,900.00	79,730.00	34,170.00
9624	BASTI	GAUR	54027	BUDHAPAR	179354	TENUI	266	345	117,300.00	82,110.00	35,190.00
9625	BASTI	GAUR	54028	BUDHOOWA	179254	DHODHRI	527	684	232,560.00	162,792.00	69,768.00
9626	BASTI	GAUR	54030	CHANAIPUR	179396	DUBAULI	592	769	261,460.00	183,022.00	78,438.00
9627	BASTI	GAUR	54031	CHANDA BUJURG	179209	CHANDA BUJURG	885	1149	390,660.00	273,462.00	117,198.00
9628	BASTI	GAUR	54031	CHANDA BUJURG	179210	CHANDA KHURD	311	404	137,360.00	96,152.00	41,208.00
9629	BASTI	GAUR	272562	DHADHARIYA	179264	DHADHARIYA	845	1097	372,980.00	261,086.00	111,894.00
9630	BASTI	GAUR	272562	DHADHARIYA	179263	KANCHANPUR	537	697	236,980.00	165,886.00	71,094.00
9631	BASTI	GAUR	267287	GAYAJEETPUR	179414	BAIRI KHALA	462	600	204,000.00	142,800.00	61,200.00
9632	BASTI	GAUR	267287	GAYAJEETPUR	179413	GAYAJITPUR	569	739	251,260.00	175,882.00	75,378.00
9633	BASTI	GAUR	54011	GIDHANI	179219	BADHYA	697	905	307,700.00	215,390.00	92,310.00
9634	BASTI	GAUR	54011	GIDHANI	179221	GIDHNI	709	921	313,140.00	219,198.00	93,942.00
9635	BASTI	GAUR	54011	GIDHANI	179218	SAHBAJOPUR	473	614	208,760.00	146,132.00	62,628.00
9636	BASTI	GAUR	54011	GIDHANI	179220	SEHRIYA	497	645	219,300.00	153,510.00	65,790.00
9637	BASTI	GAUR	54095	HATHINAS	179421	ARJUNDIHA	81	105	35,700.00	24,990.00	10,710.00
9638	BASTI	GAUR	54095	HATHINAS	179410	BARAHANA	231	300	102,000.00	71,400.00	30,600.00
9639	BASTI	GAUR	54095	HATHINAS	179411	HATHINAS	610	792	269,280.00	188,496.00	80,784.00
9640	BASTI	GAUR	54095	HATHINAS	179409	KOILPURA	93	121	41,140.00	28,798.00	12,342.00
9641	BASTI	GAUR	54095	HATHINAS	179420	VISHUNPURA	573	744	252,960.00	177,072.00	75,888.00
9642	BASTI	GAUR	269021	IMILIYA	179332	AMILIYA	631	819	278,460.00	194,922.00	83,538.00
9643	BASTI	GAUR	269021	IMILIYA	179330	SALTAUWA DIGAR	311	404	137,360.00	96,152.00	41,208.00
9644	BASTI	GAUR	269021	IMILIYA	179329	SAWARUPUR	278	361	122,740.00	85,918.00	36,822.00
9645	BASTI	GAUR	54045	ITAHIYA	179417	BUDHAIPUR	260	338	114,920.00	80,444.00	34,476.00
9646	BASTI	GAUR	54045	ITAHIYA	179419	CHAINPUR	273	354	120,360.00	84,252.00	36,108.00
9647	BASTI	GAUR	54045	ITAHIYA	179415	ITAHIYA	572	743	252,620.00	176,834.00	75,786.00
9648	BASTI	GAUR	54045	ITAHIYA	179416	MANJHARI	152	197	66,980.00	46,886.00	20,094.00
9649	BASTI	GAUR	267417	ITWA	179177	KANGAI KHURD	612	795	270,300.00	189,210.00	81,090.00
9650	BASTI	GAUR	267432	JAITAPUR	179202	AGAYA KHURD	226	293	99,620.00	69,734.00	29,886.00
9651	BASTI	GAUR	267432	JAITAPUR	179203	JAITAPUR	827	1074	365,160.00	255,612.00	109,548.00
9652	BASTI	GAUR	54049	KARAMA	179322	KARAMA	898	1166	396,440.00	277,508.00	118,932.00
9653	BASTI	GAUR	54049	KARAMA	179321	SUZIA	988	1283	436,220.00	305,354.00	130,866.00
9654	BASTI	GAUR	267190	KATYA NAUDEEHA	179259	KATIYA NAWDIHA	795	1032	350,880.00	245,616.00	105,264.00
9655	BASTI	GAUR	267190	KATYA NAUDEEHA	179260	SARDAHA HARNARAYAN	293	380	129,200.00	90,440.00	38,760.00
9656	BASTI	GAUR	54055	KISUNPUR	179238	KISHUNPUR	790	1026	348,840.00	244,188.00	104,652.00
9657	BASTI	GAUR	54055	KISUNPUR	179237	MEHDIYA KHADAK BAHADUR SAHI	753	978	332,520.00	232,764.00	99,756.00
9658	BASTI	GAUR	54055	KISUNPUR	179243	PACHMOHNI	151	196	66,640.00	46,648.00	19,992.00
9659	BASTI	GAUR	54055	KISUNPUR	179242	TITUHARA	365	474	161,160.00	112,812.00	48,348.00
9660	BASTI	GAUR	54056	KUCHRUPUR	179366	KUCHARU PUR	873	1134	385,560.00	269,892.00	115,668.00

SNo.	District Name	Block Name	LGD Gram Panchayat	Gram Panchayat Name	LGD Village Code	Village Name	TOT_P_2011	Projected Population 2023	Total fund	SBM fund (70 %)	CFC (30%)
1	2	3	4	5	6	7	8	9	10	11	12
9661	BASTI	GAUR	54056	KUCHRUPUR	179367	PIKAURA	254	330	112,200.00	78,540.00	33,660.00
9662	BASTI	GAUR	54056	KUCHRUPUR	179365	RAMWAPUR	408	530	180,200.00	126,140.00	54,060.00
9663	BASTI	GAUR	267366	LODHWA	179385	LODHAVA	638	828	281,520.00	197,064.00	84,456.00
9664	BASTI	GAUR	267366	LODHWA	179386	SILWATIYA	485	630	214,200.00	149,940.00	64,260.00
9665	BASTI	GAUR	54014	MAHADEWA	179388	BAGHAUDA	500	649	220,660.00	154,462.00	66,198.00
9666	BASTI	GAUR	54014	MAHADEWA	178928	MAHADEVA	558	725	246,500.00	172,550.00	73,950.00
9667	BASTI	GAUR	54064	MIRWAPUR	179383	ABHAYPURA	472	613	208,420.00	145,894.00	62,526.00
9668	BASTI	GAUR	54064	MIRWAPUR	179377	KARMIYA BASANT LAL	251	326	110,840.00	77,588.00	33,252.00
9669	BASTI	GAUR	54064	MIRWAPUR	179384	MIRWAPUR	836	1085	368,900.00	258,230.00	110,670.00
9670	BASTI	GAUR	54064	MIRWAPUR	180210	SINGHORIYA	111	144	48,960.00	34,272.00	14,688.00
9671	BASTI	GAUR	54022	NARTHARI	179283	BELWA RAJA	880	1143	388,620.00	272,034.00	116,586.00
9672	BASTI	GAUR	54022	NARTHARI	179284	NARTHARI	893	1159	394,060.00	275,842.00	118,218.00
9673	BASTI	GAUR	54070	PAKOLIYA MUSLIM	179317	BUDHIYA	518	673	228,820.00	160,174.00	68,646.00
9674	BASTI	GAUR	54070	PAKOLIYA MUSLIM	179196	PAIKAULIYA MUSLIM	2226	2890	982,600.00	687,820.00	294,780.00
9675	BASTI	GAUR	267262	PAUNI JAPTI	179274	MIRAPUR	314	408	138,720.00	97,104.00	41,616.00
9676	BASTI	GAUR	267262	PAUNI JAPTI	179307	PAUNI JAPTI	651	845	287,300.00	201,110.00	86,190.00
9677	BASTI	GAUR	267262	PAUNI JAPTI	179306	PAUNI RANI	39	51	17,340.00	12,138.00	5,202.00
9678	BASTI	GAUR	267262	PAUNI JAPTI	179276	PIPRAHIYA	260	338	114,920.00	80,444.00	34,476.00
9679	BASTI	GAUR	267262	PAUNI JAPTI	179285	SEKHAPUR	116	151	51,340.00	35,938.00	15,402.00
9680	BASTI	GAUR	267439	PIRAILA	179207	KAPURPUR	468	608	206,720.00	144,704.00	62,016.00
9681	BASTI	GAUR	267439	PIRAILA	179205	PARSA	91	118	40,120.00	28,084.00	12,036.00
9682	BASTI	GAUR	267439	PIRAILA	179206	PIRAILA	560	727	247,180.00	173,026.00	74,154.00
9683	BASTI	GAUR	54078	RAGHUNATH PUR	179433	JATAHA	78	101	34,340.00	24,038.00	10,302.00
9684	BASTI	GAUR	54078	RAGHUNATH PUR	179432	MAINSIR	156	203	69,020.00	48,314.00	20,706.00
9685	BASTI	GAUR	54078	RAGHUNATH PUR	178968	RAGHUNATHPUR	3465	4499	1,529,660.00	1,070,762.00	458,898.00
9686	BASTI	GAUR	54079	RAMAPUR	179223	ATROKHASH	63	82	27,880.00	19,516.00	8,364.00
9687	BASTI	GAUR	54079	RAMAPUR	179232	KOTHTWA	539	700	238,000.00	166,600.00	71,400.00
9688	BASTI	GAUR	54079	RAMAPUR	179224	PURSOTTAMPUR	124	161	54,740.00	38,318.00	16,422.00
9689	BASTI	GAUR	54079	RAMAPUR	179234	RAMAPUR	765	993	337,620.00	236,334.00	101,286.00
9690	BASTI	GAUR	54080	RAMWAPUR	179231	BAGDEEH KUWAR	249	323	109,820.00	76,874.00	32,946.00
9691	BASTI	GAUR	54080	RAMWAPUR	179300	BAGDHEE SHUKAL	152	197	66,980.00	46,886.00	20,094.00
9692	BASTI	GAUR	54080	RAMWAPUR	179302	RAMWAPUR	879	1141	387,940.00	271,558.00	116,382.00
9693	BASTI	GAUR	54080	RAMWAPUR	179301	RANIPUR	319	414	140,760.00	98,532.00	42,228.00
9694	BASTI	GAUR	267207	SAURAHA	179246	SIKARI RAIKWAR	421	547	185,980.00	130,186.00	55,794.00
9695	BASTI	GAUR	267207	SAURAHA	179245	SUWARHA	513	666	226,440.00	158,508.00	67,932.00
9696	BASTI	GAUR	267207	SAURAHA	179247	TITUHRI	201	261	88,740.00	62,118.00	26,622.00
9697	BASTI	GAUR	54088	SIKATA	179429	ADHEDI	261	339	115,260.00	80,682.00	34,578.00
9698	BASTI	GAUR	267397	SUAR BARWA	179379	CHIKANI	316	410	139,400.00	97,580.00	41,820.00
9699	BASTI	GAUR	267397	SUAR BARWA	179380	GODSARA	598	776	263,840.00	184,688.00	79,152.00
9700	BASTI	GAUR	267397	SUAR BARWA	179378	SUAR BARWA	664	862	293,080.00	205,156.00	87,924.00
9701	BASTI	GAUR	54090	SUMAHI	179292	KANIKAPUR	505	656	223,040.00	156,128.00	66,912.00
9702	BASTI	GAUR	54090	SUMAHI	179294	KIHAH	377	489	166,260.00	116,382.00	49,878.00

SNo.	District Name	Block Name	LGD Gram Panchayat	Gram Panchayat Name	LGD Village Code	Village Name	TOT_P_2011	Projected Population 2023	Total fund	SBM fund (70 %)	CFC (30%)
1	2	3	4	5	6	7	8	9	10	11	12
9703	BASTI	GAUR	54090	SUMAHI	179291	SIKARI	488	634	215,560.00	150,892.00	64,668.00
9704	BASTI	GAUR	54090	SUMAHI	179293	SUMAHI	824	1070	363,800.00	254,660.00	109,140.00
9705	BASTI	GAUR	54092	TENDAI CHET SINGH	179401	LABADAPUR	170	221	75,140.00	52,598.00	22,542.00
9706	BASTI	GAUR	54092	TENDAI CHET SINGH	179407	NIGAWAPUR	333	432	146,880.00	102,816.00	44,064.00
9707	BASTI	GAUR	54092	TENDAI CHET SINGH	179406	PIKAURA	134	174	59,160.00	41,412.00	17,748.00
9708	BASTI	GAUR	54092	TENDAI CHET SINGH	179405	TENUI CHET SINGH	790	1026	348,840.00	244,188.00	104,652.00
9709	BASTI	GAUR	54093	TENUWA	179316	PANAPOTI	10	13	4,420.00	3,094.00	1,326.00
9710	BASTI	GAUR	54094	VISHUNPUR	179249	DHANOHARI	263	341	115,940.00	81,158.00	34,782.00
9711	BASTI	GAUR	54094	VISHUNPUR	179249	VISHUNPUR	946	1228	417,520.00	292,264.00	125,256.00
9712	BASTI	HARRAIYA	267040	AAMA PANDEY	179715	AAMA PANDEY	559	726	246,840.00	172,788.00	74,052.00
9713	BASTI	HARRAIYA	267040	AAMA PANDEY	179712	CHHAPIYA SHUKL	429	557	189,380.00	132,566.00	56,814.00
9714	BASTI	HARRAIYA	267040	AAMA PANDEY	179714	KASAILA	277	360	122,400.00	85,680.00	36,720.00
9715	BASTI	HARRAIYA	54100	BANS GAON	179544	AJAGRA JOT CHAUHAN	116	151	51,340.00	35,938.00	15,402.00
9716	BASTI	HARRAIYA	54100	BANS GAON	179617	BANS GAON	2163	2808	954,720.00	668,304.00	286,416.00
9717	BASTI	HARRAIYA	54100	BANS GAON	179543	BYARPUREY GUMAN	427	554	188,360.00	131,852.00	56,508.00
9718	BASTI	HARRAIYA	54103	BASDEVA KUNWAR	179597	BASDEVA KUNWAR	628	815	277,100.00	193,970.00	83,130.00
9719	BASTI	HARRAIYA	54103	BASDEVA KUNWAR	179598	KARMI PANDAY	217	282	95,880.00	67,116.00	28,764.00
9720	BASTI	HARRAIYA	54103	BASDEVA KUNWAR	179600	LONIYAPAR	425	552	187,680.00	131,376.00	56,304.00
9721	BASTI	HARRAIYA	54107	BHADAWAL KALA	179695	BHADAWAL KALA	809	1050	357,000.00	249,900.00	107,100.00
9722	BASTI	HARRAIYA	54107	BHADAWAL KALA	179696	BHADAWAL KHURD	756	982	333,880.00	233,716.00	100,164.00
9723	BASTI	HARRAIYA	54107	BHADAWAL KALA	179698	KUCHELA	546	709	241,060.00	168,742.00	72,318.00
9724	BASTI	HARRAIYA	54107	BHADAWAL KALA	179697	SANSARIPUR	70	91	30,940.00	21,658.00	9,282.00
9725	BASTI	HARRAIYA	54108	BHAIROPUR	179497	CHAPNI MARWATIYA	64	83	28,220.00	19,754.00	8,466.00
9726	BASTI	HARRAIYA	54108	BHAIROPUR	179548	JUDAIPUR	448	582	197,880.00	138,516.00	59,364.00
9727	BASTI	HARRAIYA	54108	BHAIROPUR	179537	SUNSUN	395	513	174,420.00	122,094.00	52,326.00
9728	BASTI	HARRAIYA	54114	CHAUKARI	179615	CHAUKARI	843	1095	372,300.00	260,610.00	111,690.00
9729	BASTI	HARRAIYA	54114	CHAUKARI	179614	LOKAIPUR	485	630	214,200.00	149,940.00	64,260.00
9730	BASTI	HARRAIYA	54117	DAULATPUR	179479	DAULATPUR	804	1044	354,960.00	248,472.00	106,488.00
9731	BASTI	HARRAIYA	54117	DAULATPUR	179478	KIRTIPUR	596	774	263,160.00	184,212.00	78,948.00
9732	BASTI	HARRAIYA	54117	DAULATPUR	179477	SUKRAULI SHUKLA	716	930	316,200.00	221,340.00	94,860.00
9733	BASTI	HARRAIYA	54121	GOBHIA	179693	GOBHIA	615	799	271,660.00	190,162.00	81,498.00
9734	BASTI	HARRAIYA	54121	GOBHIA	179694	MARVAT	138	179	60,860.00	42,602.00	18,258.00
9735	BASTI	HARRAIYA	54121	GOBHIA	179692	SAMODHA KALA	317	412	140,080.00	98,056.00	42,024.00
9736	BASTI	HARRAIYA	54121	GOBHIA	179691	SAMOUDHI	331	430	146,200.00	102,340.00	43,860.00
9737	BASTI	HARRAIYA	267058	HARI BANSHPUR	179706	FARDAPUR	386	501	170,340.00	119,238.00	51,102.00
9738	BASTI	HARRAIYA	267058	HARI BANSHPUR	179704	HARI VANSHPUR	786	1021	347,140.00	242,998.00	104,142.00
9739	BASTI	HARRAIYA	267058	HARI BANSHPUR	179705	JAYPALPUR	334	434	147,560.00	103,292.00	44,268.00
9740	BASTI	HARRAIYA	54123	IMILIYADHISH	179492	BENIPUR KAKARHIYA	637	827	281,180.00	196,826.00	84,354.00
9741	BASTI	HARRAIYA	54123	IMILIYADHISH	179494	IMILIYADHISH	833	1082	367,880.00	257,516.00	110,364.00
9742	BASTI	HARRAIYA	54124	INDAULI	179591	INDAULI	817	1061	360,740.00	252,518.00	108,222.00
9743	BASTI	HARRAIYA	54124	INDAULI	179588	PAKHERVA KALAN	767	996	338,640.00	237,048.00	101,592.00
9744	BASTI	HARRAIYA	54124	INDAULI	179589	PAKHERVA KHURD	234	304	103,360.00	72,352.00	31,008.00

SNo.	District Name	Block Name	LGD Gram Panchayat	Gram Panchayat Name	LGD Village Code	Village Name	TOT_P_2011	Projected Population 2023	Total fund	SBM fund (70 %)	CFC (30%)
1	2	3	4	5	6	7	8	9	10	11	12
9745	BASTI	HARRAIYA	54128	KAUADAR	179610	BARHAR KHURD	463	601	204,340.00	143,038.00	61,302.00
9746	BASTI	HARRAIYA	54128	KAUADAR	179611	KAUADAR	581	754	256,360.00	179,452.00	76,908.00
9747	BASTI	HARRAIYA	54128	KAUADAR	179604	KHUSARIYA	125	162	55,080.00	38,556.00	16,524.00
9748	BASTI	HARRAIYA	54128	KAUADAR	179605	UMARIYA GOPTAR SINGH	722	937	318,580.00	223,006.00	95,574.00
9749	BASTI	HARRAIYA	54129	KESHAVPUR	179734	DHODHUPUR	39	51	17,340.00	12,138.00	5,202.00
9750	BASTI	HARRAIYA	54129	KESHAVPUR	179745	GOPALPUR	305	396	134,640.00	94,248.00	40,392.00
9751	BASTI	HARRAIYA	54129	KESHAVPUR	179735	KESHAVPUR	816	1059	360,060.00	252,042.00	108,018.00
9752	BASTI	HARRAIYA	54129	KESHAVPUR	179733	KHARTHUI	8	10	3,400.00	2,380.00	1,020.00
9753	BASTI	HARRAIYA	54129	KESHAVPUR	179744	NIPANIYA	596	774	263,160.00	184,212.00	78,948.00
9754	BASTI	HARRAIYA	54129	KESHAVPUR	179732	RAJA JOT	290	377	128,180.00	89,726.00	38,454.00
9755	BASTI	HARRAIYA	54133	KISHANPUR	179575	JIVDHARPUR KUNVAR	242	314	106,760.00	74,732.00	32,028.00
9756	BASTI	HARRAIYA	54133	KISHANPUR	179564	KISUNPUR	429	557	189,380.00	132,566.00	56,814.00
9757	BASTI	HARRAIYA	54133	KISHANPUR	179562	NARAINPUR KUNVAR	322	418	142,120.00	99,484.00	42,636.00
9758	BASTI	HARRAIYA	54133	KISHANPUR	179574	RAMAVAPUR PATHAK	320	415	141,100.00	98,770.00	42,330.00
9759	BASTI	HARRAIYA	54133	KISHANPUR	179563	RATANPUR BABU	314	408	138,720.00	97,104.00	41,616.00
9760	BASTI	HARRAIYA	54136	KURTHIYA	179526	KURTHIYA	852	1106	376,040.00	263,228.00	112,812.00
9761	BASTI	HARRAIYA	54136	KURTHIYA	179525	MUNDERWA	257	334	113,560.00	79,492.00	34,068.00
9762	BASTI	HARRAIYA	266962	MAJHAUWA KUNWAR	179495	MADANAPUR	497	645	219,300.00	153,510.00	65,790.00
9763	BASTI	HARRAIYA	266962	MAJHAUWA KUNWAR	179493	MAJHAUA KUNWAR	618	802	272,680.00	190,876.00	81,804.00
9764	BASTI	HARRAIYA	54145	MARVATIYA BHAWAN	179258	BHAWANA PUR	460	597	202,980.00	142,086.00	60,894.00
9765	BASTI	HARRAIYA	54145	MARVATIYA BHAWAN	179480	MUSAHA	419	544	184,960.00	129,472.00	55,488.00
9766	BASTI	HARRAIYA	266998	MIRZAPUR	179685	BANIAJOT	221	287	97,580.00	68,306.00	29,274.00
9767	BASTI	HARRAIYA	266998	MIRZAPUR	179684	MAHARAJGANG	443	575	195,500.00	136,850.00	58,650.00
9768	BASTI	HARRAIYA	266998	MIRZAPUR	179683	MRIJAPUR	859	1115	379,100.00	265,370.00	113,730.00
9769	BASTI	HARRAIYA	267025	MUDBRA	179603	BARNA	170	221	75,140.00	52,598.00	22,542.00
9770	BASTI	HARRAIYA	267025	MUDBRA	179613	LAKHNIPUR	516	670	227,800.00	159,460.00	68,340.00
9771	BASTI	HARRAIYA	267025	MUDBRA	179612	MUNDBARA	556	722	245,480.00	171,836.00	73,644.00
9772	BASTI	HARRAIYA	54149	NARAYANPUR	179641	BASDILA	232	301	102,340.00	71,638.00	30,702.00
9773	BASTI	HARRAIYA	54149	NARAYANPUR	179633	PAULI	359	466	158,440.00	110,908.00	47,532.00
9774	BASTI	HARRAIYA	54149	NARAYANPUR	179631	PURE AJABI	330	428	145,520.00	101,864.00	43,656.00
9775	BASTI	HARRAIYA	54150	NARAYANPUR MISRA	179473	BACHHANPUR	390	506	172,040.00	120,428.00	51,612.00
9776	BASTI	HARRAIYA	54150	NARAYANPUR MISRA	179483	BARGADAHIYA CHAUBE	222	288	97,920.00	68,544.00	29,376.00
9777	BASTI	HARRAIYA	54150	NARAYANPUR MISRA	179470	BARGAI	396	514	174,760.00	122,332.00	52,428.00
9778	BASTI	HARRAIYA	54150	NARAYANPUR MISRA	179471	EK DANGI LANGARI	103	134	45,560.00	31,892.00	13,668.00
9779	BASTI	HARRAIYA	54150	NARAYANPUR MISRA	179484	MHADWAT	247	321	109,140.00	76,398.00	32,742.00
9780	BASTI	HARRAIYA	54150	NARAYANPUR MISRA	179485	MISRAULIYA KHURD	43	56	19,040.00	13,328.00	5,712.00
9781	BASTI	HARRAIYA	54153	PADARI MISHRA	179594	JUA	624	810	275,400.00	192,780.00	82,620.00
9782	BASTI	HARRAIYA	54153	PADARI MISHRA	179596	MARHARI	346	449	152,660.00	106,862.00	45,798.00
9783	BASTI	HARRAIYA	54153	PADARI MISHRA	179595	PADARI MISHR	667	866	294,440.00	206,108.00	88,332.00
9784	BASTI	HARRAIYA	54153	PADARI MISHRA	179592	SHERAPUR	232	301	102,340.00	71,638.00	30,702.00
9785	BASTI	HARRAIYA	267084	PITPUR	179541	ASHOKPUR	458	595	202,300.00	141,610.00	60,690.00
9786	BASTI	HARRAIYA	267084	PITPUR	179542	MANPUR	363	471	160,140.00	112,098.00	48,042.00

SNo.	District Name	Block Name	LGD Gram Panchayat	Gram Panchayat Name	LGD Village Code	Village Name	TOT_P_2011	Projected Population 2023	Total fund	SBM fund (70 %)	CFC (30%)
1	2	3	4	5	6	7	8	9	10	11	12
9787	BASTI	HARRAIYA	267084	PITPUR	179532	PEETPUR	676	878	298,520.00	208,964.00	89,556.00
9788	BASTI	HARRAIYA	54158	PURE BECHU	179581	PURE BECHU	901	1170	397,800.00	278,460.00	119,340.00
9789	BASTI	HARRAIYA	54158	PURE BECHU	179582	PURE HASIM	297	386	131,240.00	91,868.00	39,372.00
9790	BASTI	HARRAIYA	54158	PURE BECHU	179583	PURE LEKHAI	579	752	255,680.00	178,976.00	76,704.00
9791	BASTI	HARRAIYA	266947	RAJAULI	179740	BIJARA	345	448	152,320.00	106,624.00	45,696.00
9792	BASTI	HARRAIYA	266947	RAJAULI	179738	JUDAIPUR	574	745	253,300.00	177,310.00	75,990.00
9793	BASTI	HARRAIYA	266947	RAJAULI	179743	RAJAULI	869	1128	383,520.00	268,464.00	115,056.00
9794	BASTI	HARRAIYA	266947	RAJAULI	179739	TABAKKAL PUR	1	1	340.00	238.00	102.00
9795	BASTI	HARRAIYA	54161	RANIPUR	179520	AMDHANPUR	406	527	179,180.00	125,426.00	53,754.00
9796	BASTI	HARRAIYA	54161	RANIPUR	179519	BHIMALAPUR KUNWAR	114	148	50,320.00	35,224.00	15,096.00
9797	BASTI	HARRAIYA	54161	RANIPUR	179523	BIMALAPUR CHATTAR	335	435	147,900.00	103,530.00	44,370.00
9798	BASTI	HARRAIYA	54161	RANIPUR	179524	GHATAMPUR	447	580	197,200.00	138,040.00	59,160.00
9799	BASTI	HARRAIYA	54161	RANIPUR	179522	KANRAKPUR	183	238	80,920.00	56,644.00	24,276.00
9800	BASTI	HARRAIYA	54162	RATANPUR	179453	RATANPUR	712	924	314,160.00	219,912.00	94,248.00
9801	BASTI	HARRAIYA	54162	RATANPUR	179455	SIRKOHIA	352	457	155,380.00	108,766.00	46,614.00
9802	BASTI	HARRAIYA	54163	RATANPUR RAI	179550	MALKAINIYA	493	640	217,600.00	152,320.00	65,280.00
9803	BASTI	HARRAIYA	54163	RATANPUR RAI	179552	RATANPUR RAI	478	621	211,140.00	147,798.00	63,342.00
9804	BASTI	HARRAIYA	54163	RATANPUR RAI	179549	SIRPATPUR	655	850	289,000.00	202,300.00	86,700.00
9805	BASTI	HARRAIYA	54167	SANGRAMPUR	179622	PAHETIYAPURE HUSAIN	255	331	112,540.00	78,778.00	33,762.00
9806	BASTI	HARRAIYA	54167	SANGRAMPUR	179619	SAKRAVAL KALA	600	779	264,860.00	185,402.00	79,458.00
9807	BASTI	HARRAIYA	54167	SANGRAMPUR	179618	SAKRAVAL KHURD	121	157	53,380.00	37,366.00	16,014.00
9808	BASTI	HARRAIYA	54167	SANGRAMPUR	179623	SHARAYE	693	900	306,000.00	214,200.00	91,800.00
9809	BASTI	HARRAIYA	54168	SARAIYA TIWARI	179489	CHAUBEPUR	450	584	198,560.00	138,992.00	59,568.00
9810	BASTI	HARRAIYA	54168	SARAIYA TIWARI	179482	NATHAUPUR	156	203	69,020.00	48,314.00	20,706.00
9811	BASTI	HARRAIYA	54168	SARAIYA TIWARI	179488	SARRAIYA TIWARI	458	595	202,300.00	141,610.00	60,690.00
9812	BASTI	HARRAIYA	54168	SARAIYA TIWARI	179490	THARUPUR	289	375	127,500.00	89,250.00	38,250.00
9813	BASTI	HARRAIYA	54168	SARAIYA TIWARI	179487	TRILOKPUR SHUKLA	127	165	56,100.00	39,270.00	16,830.00
9814	BASTI	HARRAIYA	54169	SHAMBHUPUR	179729	SITKAHIYA	310	403	137,020.00	95,914.00	41,106.00
9815	BASTI	HARRAIYA	266974	SUKRAULI CHAUDHRI	179458	CHHAPIYA	195	253	86,020.00	60,214.00	25,806.00
9816	BASTI	HARRAIYA	266974	SUKRAULI CHAUDHRI	179460	KARMA URPH MATHIYA	310	403	137,020.00	95,914.00	41,106.00
9817	BASTI	HARRAIYA	266974	SUKRAULI CHAUDHRI	179457	MADHWAPUR	110	143	48,620.00	34,034.00	14,586.00
9818	BASTI	HARRAIYA	266974	SUKRAULI CHAUDHRI	179459	SUKRAULI CHAUDHRI	612	795	270,300.00	189,210.00	81,090.00
9819	BASTI	KAPTANGANJ	54202	ACCHAT PUR	180318	ACHHATPUR	515	669	227,460.00	159,222.00	68,238.00
9820	BASTI	KAPTANGANJ	54202	ACCHAT PUR	180314	GADHA OJHA	341	443	150,620.00	105,434.00	45,186.00
9821	BASTI	KAPTANGANJ	54202	ACCHAT PUR	180315	KHAUPOKHAR	437	567	192,780.00	134,946.00	57,834.00
9822	BASTI	KAPTANGANJ	54178	BANAHA	180201	BANHA	863	1121	381,140.00	266,798.00	114,342.00
9823	BASTI	KAPTANGANJ	54178	BANAHA	180202	MANPUR	501	651	221,340.00	154,938.00	66,402.00
9824	BASTI	KAPTANGANJ	267124	BANHARA	180205	BANHARA	591	767	260,780.00	182,546.00	78,234.00
9825	BASTI	KAPTANGANJ	267124	BANHARA	180198	THUHA	519	674	229,160.00	160,412.00	68,748.00
9826	BASTI	KAPTANGANJ	54179	BARHATA	180313	BARHATA	426	553	188,020.00	131,614.00	56,406.00
9827	BASTI	KAPTANGANJ	54179	BARHATA	180319	HADAH	170	221	75,140.00	52,598.00	22,542.00
9828	BASTI	KAPTANGANJ	54179	BARHATA	180311	MARWATIYA PANDEY	414	538	182,920.00	128,044.00	54,876.00

SNo.	District Name	Block Name	LGD Gram Panchayat	Gram Panchayat Name	LGD Village Code	Village Name	TOT_P_2011	Projected Population 2023	Total fund	SBM fund (70 %)	CFC (30%)
1	2	3	4	5	6	7	8	9	10	11	12
9829	BASTI	KAPTANGANJ	54179	BARHATA	180311	MEETA SOTI	314	408	138,720.00	97,104.00	41,616.00
9830	BASTI	KAPTANGANJ	54182	BATTUPUR	180274	BAGAHI TIWARI	96	125	42,500.00	29,750.00	12,750.00
9831	BASTI	KAPTANGANJ	54182	BATTUPUR	180272	BASUAPAR	770	1000	340,000.00	238,000.00	102,000.00
9832	BASTI	KAPTANGANJ	54182	BATTUPUR	180273	BATTUPUR	884	1148	390,320.00	273,224.00	117,096.00
9833	BASTI	KAPTANGANJ	54184	BESAURA	180360	BESAURA	727	944	320,960.00	224,672.00	96,288.00
9834	BASTI	KAPTANGANJ	54184	BESAURA	180337	FENSHA	338	439	149,260.00	104,482.00	44,778.00
9835	BASTI	KAPTANGANJ	54184	BESAURA	180359	KATHVALIYA	304	395	134,300.00	94,010.00	40,290.00
9836	BASTI	KAPTANGANJ	54184	BESAURA	180336	KEVTALI	403	523	177,820.00	124,474.00	53,346.00
9837	BASTI	KAPTANGANJ	54185	BHARU	180157	BHARU	790	1026	348,840.00	244,188.00	104,652.00
9838	BASTI	KAPTANGANJ	54185	BHARU	180166	JAGDEESPUR	521	676	229,840.00	160,888.00	68,952.00
9839	BASTI	KAPTANGANJ	54185	BHARU	180156	KOTIYA	425	552	187,680.00	131,376.00	56,304.00
9840	BASTI	KAPTANGANJ	54189	DUDHAURA	180258	DUDHAURA	902	1171	398,140.00	278,698.00	119,442.00
9841	BASTI	KAPTANGANJ	54189	DUDHAURA	180259	KATRI	746	969	329,460.00	230,622.00	98,838.00
9842	BASTI	KAPTANGANJ	54189	DUDHAURA	180250	PARSA	216	280	95,200.00	66,640.00	28,560.00
9843	BASTI	KAPTANGANJ	54189	DUDHAURA	180257	TAMOLIPUR	5	6	2,040.00	1,428.00	612.00
9844	BASTI	KAPTANGANJ	54190	FAREDA SEGAR	180226	BHAIROPUR	471	612	208,080.00	145,656.00	62,424.00
9845	BASTI	KAPTANGANJ	54190	FAREDA SEGAR	180225	FAREDA SEGAR	792	1028	349,520.00	244,664.00	104,856.00
9846	BASTI	KAPTANGANJ	54190	FAREDA SEGAR	180227	GUJARPUR	53	69	23,460.00	16,422.00	7,038.00
9847	BASTI	KAPTANGANJ	54193	GUWAVA	180356	DOFADA	219	284	96,560.00	67,592.00	28,968.00
9848	BASTI	KAPTANGANJ	54193	GUWAVA	180345	DUBAULI	339	440	149,600.00	104,720.00	44,880.00
9849	BASTI	KAPTANGANJ	54193	GUWAVA	180347	GUWAVA	551	715	243,100.00	170,170.00	72,930.00
9850	BASTI	KAPTANGANJ	54193	GUWAVA	180346	KHAJUHA	222	288	97,920.00	68,544.00	29,376.00
9851	BASTI	KAPTANGANJ	54193	GUWAVA	180348	KHAMHARIYA	102	132	44,880.00	31,416.00	13,464.00
9852	BASTI	KAPTANGANJ	54193	GUWAVA	180349	SAHIJANPUR	318	413	140,420.00	98,294.00	42,126.00
9853	BASTI	KAPTANGANJ	54197	KARCHOLIYA	180238	CHORHA	131	170	57,800.00	40,460.00	17,340.00
9854	BASTI	KAPTANGANJ	54197	KARCHOLIYA	180236	KAJRI KUND	155	201	68,340.00	47,838.00	20,502.00
9855	BASTI	KAPTANGANJ	54197	KARCHOLIYA	180241	KALYANPUR	427	554	188,360.00	131,852.00	56,508.00
9856	BASTI	KAPTANGANJ	54197	KARCHOLIYA	180245	KARCHOLIYA	1221	1585	538,900.00	377,230.00	161,670.00
9857	BASTI	KAPTANGANJ	54197	KARCHOLIYA	180240	KHOBHIYA	1	1	340.00	238.00	102.00
9858	BASTI	KAPTANGANJ	54197	KARCHOLIYA	180239	SARAIYA TAUFEEK	7	9	3,060.00	2,142.00	918.00
9859	BASTI	KAPTANGANJ	54198	KAUDI KOL KHURD	180294	BELWAJOR	328	426	144,840.00	101,388.00	43,452.00
9860	BASTI	KAPTANGANJ	54198	KAUDI KOL KHURD	180307	KASIPUR URF BHAGWANPUR	118	153	52,020.00	36,414.00	15,606.00
9861	BASTI	KAPTANGANJ	54198	KAUDI KOL KHURD	180303	KAUDI KOL BUJURG	481	625	212,500.00	148,750.00	63,750.00
9862	BASTI	KAPTANGANJ	54198	KAUDI KOL KHURD	180302	KAUDI KOL KHURD	584	758	257,720.00	180,404.00	77,316.00
9863	BASTI	KAPTANGANJ	54198	KAUDI KOL KHURD	180300	PIKAURA BARI	377	489	166,260.00	116,382.00	49,878.00
9864	BASTI	KAPTANGANJ	54199	KHADRA	180357	CHANDPUR	439	570	193,800.00	135,660.00	58,140.00
9865	BASTI	KAPTANGANJ	54199	KHADRA	180342	KHADRA	625	812	276,080.00	193,256.00	82,824.00
9866	BASTI	KAPTANGANJ	54199	KHADRA	180338	PRATAPPUR	444	576	195,840.00	137,088.00	58,752.00
9867	BASTI	KAPTANGANJ	54200	KHAJURIYA MISHRA	180277	KHAJURIYA MISHRA	572	743	252,620.00	176,834.00	75,786.00
9868	BASTI	KAPTANGANJ	54200	KHAJURIYA MISHRA	180276	KHAJURIYA SRINET	429	557	189,380.00	132,566.00	56,814.00
9869	BASTI	KAPTANGANJ	54200	KHAJURIYA MISHRA	180275	THANHWARPUR	505	656	223,040.00	156,128.00	66,912.00
9870	BASTI	KAPTANGANJ	54200	KHAJURIYA MISHRA	180290	TINPEDIYA	356	462	157,080.00	109,956.00	47,124.00

SNo.	District Name	Block Name	LGD Gram Panchayat	Gram Panchayat Name	LGD Village Code	Village Name	TOT_P_2011	Projected Population 2023	Total fund	SBM fund (70 %)	CFC (30%)
1	2	3	4	5	6	7	8	9	10	11	12
9871	BASTI	KAPTANGANJ	54201	KHARKA DEVRI	180224	BANJARIYA	474	615	209,100.00	146,370.00	62,730.00
9872	BASTI	KAPTANGANJ	54201	KHARKA DEVRI	180223	KHARKA DEVRI	819	1063	361,420.00	252,994.00	108,426.00
9873	BASTI	KAPTANGANJ	54204	KUDHWA	180308	KHAPDAHI	388	504	171,360.00	119,952.00	51,408.00
9874	BASTI	KAPTANGANJ	54204	KUDHWA	180328	KUDHWA	832	1080	367,200.00	257,040.00	110,160.00
9875	BASTI	KAPTANGANJ	54204	KUDHWA	180298	MAJGAWA	69	90	30,600.00	21,420.00	9,180.00
9876	BASTI	KAPTANGANJ	54204	KUDHWA	180298	RAIYAL	173	225	76,500.00	53,550.00	22,950.00
9877	BASTI	KAPTANGANJ	54208	MAHADEORI	180142	DEVARI	498	647	219,980.00	153,986.00	65,994.00
9878	BASTI	KAPTANGANJ	54208	MAHADEORI	180141	GANGAPUR	689	895	304,300.00	213,010.00	91,290.00
9879	BASTI	KAPTANGANJ	54208	MAHADEORI	180140	MAHADEORI	586	761	258,740.00	181,118.00	77,622.00
9880	BASTI	KAPTANGANJ	54208	MAHADEORI	180138	PRATAPIPUR	90	117	39,780.00	27,846.00	11,934.00
9881	BASTI	KAPTANGANJ	54208	MAHADEORI	180143	THUTHWA	162	210	71,400.00	49,980.00	21,420.00
9882	BASTI	KAPTANGANJ	54213	MEDHAUVA	180322	AINTH DEEH	784	1018	346,120.00	242,284.00	103,836.00
9883	BASTI	KAPTANGANJ	54213	MEDHAUVA	180310	AKELWA	12	16	5,440.00	3,808.00	1,632.00
9884	BASTI	KAPTANGANJ	54213	MEDHAUVA	180323	MEDHAUVA	592	769	261,460.00	183,022.00	78,438.00
9885	BASTI	KAPTANGANJ	54213	MEDHAUVA	180309	NAGWA	12	16	5,440.00	3,808.00	1,632.00
9886	BASTI	KAPTANGANJ	267145	PARASPURA	180306	NEVADA	263	341	115,940.00	81,158.00	34,782.00
9887	BASTI	KAPTANGANJ	267145	PARASPURA	180305	PARASPURA	869	1128	383,520.00	268,464.00	115,056.00
9888	BASTI	KAPTANGANJ	54224	PARIWARPUR	179913	ATRAURA	60	78	26,520.00	18,564.00	7,956.00
9889	BASTI	KAPTANGANJ	54224	PARIWARPUR	180153	PARIWARPUR	633	822	279,480.00	195,636.00	83,844.00
9890	BASTI	KAPTANGANJ	54224	PARIWARPUR	180155	RAKWA	587	762	259,080.00	181,356.00	77,724.00
9891	BASTI	KAPTANGANJ	54232	SARAIYA MISHRA	180264	BANKATA DUBEY	533	692	235,280.00	164,696.00	70,584.00
9892	BASTI	KAPTANGANJ	54232	SARAIYA MISHRA	180285	BHITI	45	58	19,720.00	13,804.00	5,916.00
9893	BASTI	KAPTANGANJ	54232	SARAIYA MISHRA	180263	RAMDEIYA	492	639	217,260.00	152,082.00	65,178.00
9894	BASTI	KAPTANGANJ	54232	SARAIYA MISHRA	180280	SARAIYA MISHRA	647	840	285,600.00	199,920.00	85,680.00
9895	BASTI	KAPTANGANJ	54232	SARAIYA MISHRA	180265	VISUNPUR	166	216	73,440.00	51,408.00	22,032.00
9896	BASTI	KAPTANGANJ	54233	SARDALIYA	180333	AJGARA	282	366	124,440.00	87,108.00	37,332.00
9897	BASTI	KAPTANGANJ	54233	SARDALIYA	180340	DEKHA	263	341	115,940.00	81,158.00	34,782.00
9898	BASTI	KAPTANGANJ	54233	SARDALIYA	180334	MISHRAULIYA	2	3	1,020.00	714.00	306.00
9899	BASTI	KAPTANGANJ	54233	SARDALIYA	180341	NANKAR	345	448	152,320.00	106,624.00	45,696.00
9900	BASTI	KAPTANGANJ	54233	SARDALIYA	180335	SADWALIYA	612	795	270,300.00	189,210.00	81,090.00
9901	BASTI	KAPTANGANJ	54233	SARDALIYA	180339	SIKTA	580	753	256,020.00	179,214.00	76,806.00
9902	BASTI	KAPTANGANJ	54235	TILAKPUR	180267	GANGAPUR	544	706	240,040.00	168,028.00	72,012.00
9903	BASTI	KAPTANGANJ	54235	TILAKPUR	180270	JAGESAR	22	29	9,860.00	6,902.00	2,958.00
9904	BASTI	KAPTANGANJ	54235	TILAKPUR	180271	LOHRAULI	133	173	58,820.00	41,174.00	17,646.00
9905	BASTI	KAPTANGANJ	54235	TILAKPUR	180269	TILAKPUR	741	962	327,080.00	228,956.00	98,124.00
9906	BASTI	KUDARAHA	271221	AILIYA	181538	AILIYA	1059	1375	467,500.00	327,250.00	140,250.00
9907	BASTI	KUDARAHA	271221	AILIYA	181533	BHITIHA	617	801	272,340.00	190,638.00	81,702.00
9908	BASTI	KUDARAHA	271221	AILIYA	181535	BURHIYA KOIL URF BANDI BABOO	6	8	2,720.00	1,904.00	816.00
9909	BASTI	KUDARAHA	271221	AILIYA	181536	SIR GOTWA	338	439	149,260.00	104,482.00	44,778.00
9910	BASTI	KUDARAHA	54237	AMAI PAR	180850	KURMOUL	418	543	184,620.00	129,234.00	55,386.00
9911	BASTI	KUDARAHA	54239	BAGHI	181447	BHARWATIA	542	704	239,360.00	167,552.00	71,808.00
9912	BASTI	KUDARAHA	54240	BAGHI URF BENIPUR	181445	BAGHI URF BENIPUR	657	853	290,020.00	203,014.00	87,006.00

SNo.	District Name	Block Name	LGD Gram Panchayat	Gram Panchayat Name	LGD Village Code	Village Name	TOT_P_2011	Projected Population 2023	Total fund	SBM fund (70 %)	CFC (30%)
1	2	3	4	5	6	7	8	9	10	11	12
9913	BASTI	KUDARAHA	54240	BAGHI URF BENIPUR	181444	EJARI GARH	660	857	291,380.00	203,966.00	87,414.00
9914	BASTI	KUDARAHA	54242	BAIRARI MUSTHKAM	181418	CHOLKHARI	83	108	36,720.00	25,704.00	11,016.00
9915	BASTI	KUDARAHA	54247	BHAKTU PUR	181485	BHAKTU PUR	637	827	281,180.00	196,826.00	84,354.00
9916	BASTI	KUDARAHA	54247	BHAKTU PUR	181482	HATHIYAV KHURD	483	627	213,180.00	149,226.00	63,954.00
9917	BASTI	KUDARAHA	54248	BHANGURA	181379	BAGARI	465	604	205,360.00	143,752.00	61,608.00
9918	BASTI	KUDARAHA	54248	BHANGURA	181377	BHANGURA	842	1093	371,620.00	260,134.00	111,486.00
9919	BASTI	KUDARAHA	54248	BHANGURA	181371	GANGAUPUR	319	414	140,760.00	98,532.00	42,228.00
9920	BASTI	KUDARAHA	54249	BHEDWA	181420	PICHHAURA	444	576	195,840.00	137,088.00	58,752.00
9921	BASTI	KUDARAHA	54250	CHAKDAHA	181374	CHAKDAHA	767	996	338,640.00	237,048.00	101,592.00
9922	BASTI	KUDARAHA	54250	CHAKDAHA	181375	DHARAMUPUR	112	145	49,300.00	34,510.00	14,790.00
9923	BASTI	KUDARAHA	54250	CHAKDAHA	181373	KHEMAUPUR	380	493	167,620.00	117,334.00	50,286.00
9924	BASTI	KUDARAHA	54250	CHAKDAHA	181378	PALHANPUR	3	4	1,360.00	952.00	408.00
9925	BASTI	KUDARAHA	54250	CHAKDAHA	181376	SUBHAWPUR	396	514	174,760.00	122,332.00	52,428.00
9926	BASTI	KUDARAHA	54250	CHAKDAHA	181358	TINPERIYA	34	44	14,960.00	10,472.00	4,488.00
9927	BASTI	KUDARAHA	54251	CHAKIYA	181178	BHARWALIYA URF TIKUIYA	680	883	300,220.00	210,154.00	90,066.00
9928	BASTI	KUDARAHA	54252	CHARKAILA	181396	CHARKAILA	3098	4022	1,367,480.00	957,236.00	410,244.00
9929	BASTI	KUDARAHA	266679	DAIJI	181472	BIJWALLIA	354	460	156,400.00	109,480.00	46,920.00
9930	BASTI	KUDARAHA	266679	DAIJI	181474	CHANDARPUR	140	182	61,880.00	43,316.00	18,564.00
9931	BASTI	KUDARAHA	266679	DAIJI	181471	DAIJI	373	484	164,560.00	115,192.00	49,368.00
9932	BASTI	KUDARAHA	266679	DAIJI	181471	ROWAGOWA	373	484	164,560.00	115,192.00	49,368.00
9933	BASTI	KUDARAHA	54258	DHADHAURA	181525	AMORHWA	486	631	214,540.00	150,178.00	64,362.00
9934	BASTI	KUDARAHA	54258	DHADHAURA	181779	BIRATIYA	783	1017	345,780.00	242,046.00	103,734.00
9935	BASTI	KUDARAHA	54258	DHADHAURA	181779	DHADHAURA	783	1017	345,780.00	242,046.00	103,734.00
9936	BASTI	KUDARAHA	54266	GONAR	181467	KACHHUWAR	473	614	208,760.00	146,132.00	62,628.00
9937	BASTI	KUDARAHA	54269	JANWAL	181429	DEORIA	468	608	206,720.00	144,704.00	62,016.00
9938	BASTI	KUDARAHA	54269	JANWAL	181430	JANWAL	737	957	325,380.00	227,766.00	97,614.00
9939	BASTI	KUDARAHA	54269	JANWAL	181433	TIUTHA	550	714	242,760.00	169,932.00	72,828.00
9940	BASTI	KUDARAHA	54276	KORMA	181361	BAKHADAURA	655	850	289,000.00	202,300.00	86,700.00
9941	BASTI	KUDARAHA	54276	KORMA	181360	BARAIJOT	395	513	174,420.00	122,094.00	52,326.00
9942	BASTI	KUDARAHA	54276	KORMA	181361	KORMA	655	850	289,000.00	202,300.00	86,700.00
9943	BASTI	KUDARAHA	54238	MADHAWPUR	181464	AMAROUNA	657	853	290,020.00	203,014.00	87,006.00
9944	BASTI	KUDARAHA	54238	MADHAWPUR	181469	MADHOPUR	693	900	306,000.00	214,200.00	91,800.00
9945	BASTI	KUDARAHA	54278	MAHUWAPUR KALAN	181424	MAHUWAPAR KALAN	1454	1888	641,920.00	449,344.00	192,576.00
9946	BASTI	KUDARAHA	54278	MAHUWAPUR KALAN	181426	MAHUWAPAR KHURD	274	356	121,040.00	84,728.00	36,312.00
9947	BASTI	KUDARAHA	54278	MAHUWAPUR KALAN	181425	MAJHA PHOOLPUR	266	345	117,300.00	82,110.00	35,190.00
9948	BASTI	KUDARAHA	54279	MAJHA KALAN	181394	AILHA	189	245	83,300.00	58,310.00	24,990.00
9949	BASTI	KUDARAHA	54279	MAJHA KALAN	181395	BHAGWANTPUR	396	514	174,760.00	122,332.00	52,428.00
9950	BASTI	KUDARAHA	54279	MAJHA KALAN	181392	LUFTABAD	263	341	115,940.00	81,158.00	34,782.00
9951	BASTI	KUDARAHA	54279	MAJHA KALAN	181393	MAJHA KALAN	623	809	275,060.00	192,542.00	82,518.00
9952	BASTI	KUDARAHA	54281	MASURIHA	181479	BABHANI	143	186	63,240.00	44,268.00	18,972.00
9953	BASTI	KUDARAHA	54281	MASURIHA	181477	MASURIHA	756	982	333,880.00	233,716.00	100,164.00
9954	BASTI	KUDARAHA	54281	MASURIHA	181478	TITIHARI	185	240	81,600.00	57,120.00	24,480.00

SNo.	District Name	Block Name	LGD Gram Panchayat	Gram Panchayat Name	LGD Village Code	Village Name	TOT_P_2011	Projected Population 2023	Total fund	SBM fund (70 %)	CFC (30%)
1	2	3	4	5	6	7	8	9	10	11	12
9955	BASTI	KUDARAHA	54284	MURADPUR	181404	BHAGAT PURA	134	174	59,160.00	41,412.00	17,748.00
9956	BASTI	KUDARAHA	54284	MURADPUR	181403	BHIKARIPUR	181	235	79,900.00	55,930.00	23,970.00
9957	BASTI	KUDARAHA	54284	MURADPUR	181402	KHANTA	72	93	31,620.00	22,134.00	9,486.00
9958	BASTI	KUDARAHA	54284	MURADPUR	181401	MIRZAPUR	453	588	199,920.00	139,944.00	59,976.00
9959	BASTI	KUDARAHA	54284	MURADPUR	181400	MURADPUR	595	773	262,820.00	183,974.00	78,846.00
9960	BASTI	KUDARAHA	54284	MURADPUR	181404	SULTANPUR	134	174	59,160.00	41,412.00	17,748.00
9961	BASTI	KUDARAHA	54286	PARMESHWARPUR	181451	BHITAURA	288	374	127,160.00	89,012.00	38,148.00
9962	BASTI	KUDARAHA	54286	PARMESHWARPUR	180852	HARRAIYA	403	523	177,820.00	124,474.00	53,346.00
9963	BASTI	KUDARAHA	54286	PARMESHWARPUR	181450	KAULPUR URF CHAINPURA	318	413	140,420.00	98,294.00	42,126.00
9964	BASTI	KUDARAHA	54286	PARMESHWARPUR	181457	PARMESHWARPUR	500	649	220,660.00	154,462.00	66,198.00
9965	BASTI	KUDARAHA	54287	PARSAV	181545	BISUNPURA	370	480	163,200.00	114,240.00	48,960.00
9966	BASTI	KUDARAHA	54287	PARSAV	181539	PARSAV	1155	1500	510,000.00	357,000.00	153,000.00
9967	BASTI	KUDARAHA	269212	RAGHUPUR	180779	DEWDAD	82	106	36,040.00	25,228.00	10,812.00
9968	BASTI	KUDARAHA	269212	RAGHUPUR	181437	RAGHAUPUR	765	993	337,620.00	236,334.00	101,286.00
9969	BASTI	KUDARAHA	266686	RAINIYA	181488	PRITHVIPUR	435	565	192,100.00	134,470.00	57,630.00
9970	BASTI	KUDARAHA	266686	RAINIYA	181487	RAINIYA	678	880	299,200.00	209,440.00	89,760.00
9971	BASTI	KUDARAHA	266686	RAINIYA	181486	SONGHATA	132	171	58,140.00	40,698.00	17,442.00
9972	BASTI	KUDARAHA	54293	RASOOLPUR	181529	RASOOLPUR	890	1156	393,040.00	275,128.00	117,912.00
9973	BASTI	KUDARAHA	54293	RASOOLPUR	181530	SUARAHA KALA	478	621	211,140.00	147,798.00	63,342.00
9974	BASTI	KUDARAHA	54296	SHIVPUR	181483	CHHEDIHA	280	364	123,760.00	86,632.00	37,128.00
9975	BASTI	KUDARAHA	54296	SHIVPUR	181435	KUDWA	335	435	147,900.00	103,530.00	44,370.00
9976	BASTI	KUDARAHA	54296	SHIVPUR	181446	SHIVPUR	860	1117	379,780.00	265,846.00	113,934.00
9977	BASTI	KUDARAHA	54299	SUARAHA	181108	GAGAR GADH	147	191	64,940.00	45,458.00	19,482.00
9978	BASTI	KUDARAHA	54299	SUARAHA	181397	PAKARDAD	717	931	316,540.00	221,578.00	94,962.00
9979	BASTI	KUDARAHA	54299	SUARAHA	181399	SUARAHA	891	1157	393,380.00	275,366.00	118,014.00
9980	BASTI	KUDARAHA	54301	TEGARIHA RAJA	181480	TEGARIHAA RAJA	517	671	228,140.00	159,698.00	68,442.00
9981	BASTI	KUDARAHA	54304	TURKAULIA	181369	MANAUWA	515	669	227,460.00	159,222.00	68,238.00
9982	BASTI	KUDARAHA	54304	TURKAULIA	181370	SINGHI	455	591	200,940.00	140,658.00	60,282.00
9983	BASTI	KUDARAHA	54304	TURKAULIA	181372	TURKAULIA	609	791	268,940.00	188,258.00	80,682.00
9984	BASTI	KUDARAHA	266653	UJIYANPUR	181454	SHANKARPUR	467	606	206,040.00	144,228.00	61,812.00
9985	BASTI	KUDARAHA	266653	UJIYANPUR	181456	UJIYANPUR	856	1111	377,740.00	264,418.00	113,322.00
9986	BASTI	KUDARAHA	54305	UMRIYA	181411	GANESHPUR	16	21	7,140.00	4,998.00	2,142.00
9987	BASTI	KUDARAHA	266670	VISHENPUR	181363	FAILWA	361	469	159,460.00	111,622.00	47,838.00
9988	BASTI	KUDARAHA	266670	VISHENPUR	181365	SIRKOHIA	168	218	74,120.00	51,884.00	22,236.00
9989	BASTI	KUDARAHA	266670	VISHENPUR	181367	VISHENPUR	533	692	235,280.00	164,696.00	70,584.00
9990	BASTI	PARAS RAMPUR	54307	AHIRAULI	179094	AHIRAULI	495	643	218,620.00	153,034.00	65,586.00
9991	BASTI	PARAS RAMPUR	54307	AHIRAULI	179091	BANWARIYA	355	461	156,740.00	109,718.00	47,022.00
9992	BASTI	PARAS RAMPUR	54307	AHIRAULI	179090	VEERPUR AKABAR	283	367	124,780.00	87,346.00	37,434.00
9993	BASTI	PARAS RAMPUR	267767	BADDARPUR	178972	BADDARPUR	706	917	311,780.00	218,246.00	93,534.00
9994	BASTI	PARAS RAMPUR	267767	BADDARPUR	178970	BANKATAVA	190	247	83,980.00	58,786.00	25,194.00
9995	BASTI	PARAS RAMPUR	267767	BADDARPUR	178971	JOTBAX	562	730	248,200.00	173,740.00	74,460.00
9996	BASTI	PARAS RAMPUR	54313	BASTHANWA	179029	BASTHANWA	830	1078	366,520.00	256,564.00	109,956.00

SNo.	District Name	Block Name	LGD Gram Panchayat	Gram Panchayat Name	LGD Village Code	Village Name	TOT_P_2011	Projected Population 2023	Total fund	SBM fund (70 %)	CFC (30%)
1	2	3	4	5	6	7	8	9	10	11	12
9997	BASTI	PARAS RAMPUR	54313	BASTHANWA	179022	DULARPUR	529	687	233,580.00	163,506.00	70,074.00
9998	BASTI	PARAS RAMPUR	54313	BASTHANWA	179021	TELIYADEEH	71	92	31,280.00	21,896.00	9,384.00
9999	BASTI	PARAS RAMPUR	54314	BELBHARIYA	178959	ULLAHA	398	517	175,780.00	123,046.00	52,734.00
10000	BASTI	PARAS RAMPUR	267817	BERTA	179143	BERTA	855	1110	377,400.00	264,180.00	113,220.00
10001	BASTI	PARAS RAMPUR	267817	BERTA	179131	YERATA	531	689	234,260.00	163,982.00	70,278.00
10002	BASTI	PARAS RAMPUR	54315	BHAISAHA	178975	BHAISAHA	836	1085	368,900.00	258,230.00	110,670.00
10003	BASTI	PARAS RAMPUR	54315	BHAISAHA	178986	MISHRAULIYA	761	988	335,920.00	235,144.00	100,776.00
10004	BASTI	PARAS RAMPUR	54315	BHAISAHA	178974	UDAVATPUR	266	345	117,300.00	82,110.00	35,190.00
10005	BASTI	PARAS RAMPUR	54316	BHATINIYA	179855	BHATINIYA	367	477	162,180.00	113,526.00	48,654.00
10006	BASTI	PARAS RAMPUR	54316	BHATINIYA	179054	MOHAMMADPUR	234	304	103,360.00	72,352.00	31,008.00
10007	BASTI	PARAS RAMPUR	54317	BICHHIYA MISHRA	180023	PADIYADEEH	5	6	2,040.00	1,428.00	612.00
10008	BASTI	PARAS RAMPUR	54318	BICHHNAIYA PANDEY	178998	BICHHI NAHIYA PANDAY	816	1059	360,060.00	252,042.00	108,018.00
10009	BASTI	PARAS RAMPUR	54318	BICHHNAIYA PANDEY	178997	CHAK NOOR	90	117	39,780.00	27,846.00	11,934.00
10010	BASTI	PARAS RAMPUR	54318	BICHHNAIYA PANDEY	179004	CHAKRIM	115	149	50,660.00	35,462.00	15,198.00
10011	BASTI	PARAS RAMPUR	267712	BILARI BHITI	178990	BILARI BHITI	610	792	269,280.00	188,496.00	80,784.00
10012	BASTI	PARAS RAMPUR	267712	BILARI BHITI	178989	GAURA GOSAIN	424	551	187,340.00	131,138.00	56,202.00
10013	BASTI	PARAS RAMPUR	54319	BUBAUNA	179092	BUBAUNA	886	1150	391,000.00	273,700.00	117,300.00
10014	BASTI	PARAS RAMPUR	54319	BUBAUNA	178973	SAHSARAVA	200	260	88,400.00	61,880.00	26,520.00
10015	BASTI	PARAS RAMPUR	267813	CHAKMEDARI	178934	BHOVANAPUR	403	523	177,820.00	124,474.00	53,346.00
10016	BASTI	PARAS RAMPUR	267813	CHAKMEDARI	178935	CHAKMEDARI	665	863	293,420.00	205,394.00	88,026.00
10017	BASTI	PARAS RAMPUR	267813	CHAKMEDARI	178814	MAHADEVA	2	3	1,020.00	714.00	306.00
10018	BASTI	PARAS RAMPUR	267783	DHARM NAGAR	179109	BHOJPUR	293	380	129,200.00	90,440.00	38,760.00
10019	BASTI	PARAS RAMPUR	267783	DHARM NAGAR	179108	DHARAM NAGAR	674	875	297,500.00	208,250.00	89,250.00
10020	BASTI	PARAS RAMPUR	267783	DHARM NAGAR	179107	PERIPOKHAR	233	303	103,020.00	72,114.00	30,906.00
10021	BASTI	PARAS RAMPUR	267783	DHARM NAGAR	179110	SEKHUI	143	186	63,240.00	44,268.00	18,972.00
10022	BASTI	PARAS RAMPUR	54322	DHEBRAHIYA RAUT	178994	DHEVARIYA SHUKLA	418	543	184,620.00	129,234.00	55,386.00
10023	BASTI	PARAS RAMPUR	54322	DHEBRAHIYA RAUT	178988	DHEVRAHIYA RAUT	868	1127	383,180.00	268,226.00	114,954.00
10024	BASTI	PARAS RAMPUR	267759	DHOBABI	178977	PARASPUR	573	744	252,960.00	177,072.00	75,888.00
10025	BASTI	PARAS RAMPUR	267655	DHOSANE MISHRA	179030	DHOSADE MISRA	782	1015	345,100.00	241,570.00	103,530.00
10026	BASTI	PARAS RAMPUR	267655	DHOSANE MISHRA	179043	DUBAULIYA JEETIPUR	545	708	240,720.00	168,504.00	72,216.00
10027	BASTI	PARAS RAMPUR	267655	DHOSANE MISHRA	179020	NARAYANPUR BABU	29	38	12,920.00	9,044.00	3,876.00
10028	BASTI	PARAS RAMPUR	54327	DUHWA PANDEY	179066	BANDRI	278	361	122,740.00	85,918.00	36,822.00
10029	BASTI	PARAS RAMPUR	54327	DUHWA PANDEY	179064	DUHWVA PANDEY	724	940	319,600.00	223,720.00	95,880.00
10030	BASTI	PARAS RAMPUR	267648	GOPALPUR	179028	GOPALPUR	582	756	257,040.00	179,928.00	77,112.00
10031	BASTI	PARAS RAMPUR	267648	GOPALPUR	179031	NALLHIPUR	168	218	74,120.00	51,884.00	22,236.00
10032	BASTI	PARAS RAMPUR	267648	GOPALPUR	179027	TIKUEYA	421	547	185,980.00	130,186.00	55,794.00
10033	BASTI	PARAS RAMPUR	54336	ITWA	179099	BAIRAGPUR	720	935	317,900.00	222,530.00	95,370.00
10034	BASTI	PARAS RAMPUR	54337	JAGDISHPUR	179360	JAGDISHPUR	258	335	113,900.00	79,730.00	34,170.00
10035	BASTI	PARAS RAMPUR	54344	KADHSARA	178991	JIYNAPUR	471	612	208,080.00	145,656.00	62,424.00
10036	BASTI	PARAS RAMPUR	54344	KADHSARA	178996	KADHSARA	861	1118	380,120.00	266,084.00	114,036.00
10037	BASTI	PARAS RAMPUR	54344	KADHSARA	178991	KODRI	471	612	208,080.00	145,656.00	62,424.00
10038	BASTI	PARAS RAMPUR	54312	KARANPUR	179070	AGAYA	643	835	283,900.00	198,730.00	85,170.00

SNo.	District Name	Block Name	LGD Gram Panchayat	Gram Panchayat Name	LGD Village Code	Village Name	TOT_P_2011	Projected Population 2023	Total fund	SBM fund (70 %)	CFC (30%)
1	2	3	4	5	6	7	8	9	10	11	12
10039	BASTI	PARAS RAMPUR	54312	KARANPUR	179071	BASEVARAI	723	939	319,260.00	223,482.00	95,778.00
10040	BASTI	PARAS RAMPUR	54312	KARANPUR	179072	KARANPUR	836	1085	368,900.00	258,230.00	110,670.00
10041	BASTI	PARAS RAMPUR	54342	KARIGAHANA	179128	HADAHI	411	534	181,560.00	127,092.00	54,468.00
10042	BASTI	PARAS RAMPUR	54345	KHAMARIYA	179076	MARVATIYA	650	844	286,960.00	200,872.00	86,088.00
10043	BASTI	PARAS RAMPUR	267675	KHAUPURA	179034	CHAKSADH	447	580	197,200.00	138,040.00	59,160.00
10044	BASTI	PARAS RAMPUR	267675	KHAUPURA	179035	KHAUPURA	527	684	232,560.00	162,792.00	69,768.00
10045	BASTI	PARAS RAMPUR	267675	KHAUPURA	179036	MOHANPUR	197	256	87,040.00	60,928.00	26,112.00
10046	BASTI	PARAS RAMPUR	267675	KHAUPURA	179039	RAIPUR	233	303	103,020.00	72,114.00	30,906.00
10047	BASTI	PARAS RAMPUR	54350	KUSMAUR DEEH	178944	AILAHAVA	421	547	185,980.00	130,186.00	55,794.00
10048	BASTI	PARAS RAMPUR	54350	KUSMAUR DEEH	178943	GOVINDAPUR	729	947	321,980.00	225,386.00	96,594.00
10049	BASTI	PARAS RAMPUR	54350	KUSMAUR DEEH	178937	KUSMAUR DEEH	862	1119	380,460.00	266,322.00	114,138.00
10050	BASTI	PARAS RAMPUR	54368	LAXCHHIPUR	179159	DUBAULIYA TIWARI	216	280	95,200.00	66,640.00	28,560.00
10051	BASTI	PARAS RAMPUR	54351	LOHRAULI	178927	LOHRAULI	253	328	111,520.00	78,064.00	33,456.00
10052	BASTI	PARAS RAMPUR	54351	LOHRAULI	179046	MITAIPUR	660	857	291,380.00	203,966.00	87,414.00
10053	BASTI	PARAS RAMPUR	54351	LOHRAULI	179049	PIKAURARAMLAL	189	245	83,300.00	58,310.00	24,990.00
10054	BASTI	PARAS RAMPUR	269033	LOHRAULI 1ST	179093	JUDAIPUR	348	452	153,680.00	107,576.00	46,104.00
10055	BASTI	PARAS RAMPUR	269033	LOHRAULI 1ST	179095	LOHRAULI	491	638	216,920.00	151,844.00	65,076.00
10056	BASTI	PARAS RAMPUR	269033	LOHRAULI 1ST	179102	SURAILA	263	341	115,940.00	81,158.00	34,782.00
10057	BASTI	PARAS RAMPUR	267773	MADARIYA BABU	179097	MADARIYA BABU	624	810	275,400.00	192,780.00	82,620.00
10058	BASTI	PARAS RAMPUR	267773	MADARIYA BABU	179101	SONBARSHA	417	541	183,940.00	128,758.00	55,182.00
10059	BASTI	PARAS RAMPUR	54352	MADNAPUR	179047	LOHRAULI	774	1005	341,700.00	239,190.00	102,510.00
10060	BASTI	PARAS RAMPUR	54352	MADNAPUR	178939	UDAIPUR KALA	859	1115	379,100.00	265,370.00	113,730.00
10061	BASTI	PARAS RAMPUR	54354	MAHEVA SARHADI	179023	DEVARIYA	302	392	133,280.00	93,296.00	39,984.00
10062	BASTI	PARAS RAMPUR	54354	MAHEVA SARHADI	179024	MAHEVA SARHADI	642	834	283,560.00	198,492.00	85,068.00
10063	BASTI	PARAS RAMPUR	54354	MAHEVA SARHADI	179025	SARIYA SARHADI	123	160	54,400.00	38,080.00	16,320.00
10064	BASTI	PARAS RAMPUR	54355	MAJGAVA	179135	MAJGANVA	128	166	56,440.00	39,508.00	16,932.00
10065	BASTI	PARAS RAMPUR	54355	MAJGAVA	179147	SADI	539	700	238,000.00	166,600.00	71,400.00
10066	BASTI	PARAS RAMPUR	54355	MAJGAVA	179134	SALEPUR	352	457	155,380.00	108,766.00	46,614.00
10067	BASTI	PARAS RAMPUR	267819	MUKUNDPUR	179139	CHAUDHARIYA	123	160	54,400.00	38,080.00	16,320.00
10068	BASTI	PARAS RAMPUR	267819	MUKUNDPUR	179149	TAKKIPUR	544	706	240,040.00	168,028.00	72,012.00
10069	BASTI	PARAS RAMPUR	267688	NAGAR BAHERA	179052	BAHERI	324	421	143,140.00	100,198.00	42,942.00
10070	BASTI	PARAS RAMPUR	267688	NAGAR BAHERA	179060	NAGAR BAHERA	481	625	212,500.00	148,750.00	63,750.00
10071	BASTI	PARAS RAMPUR	267688	NAGAR BAHERA	179059	RASULPUR	315	409	139,060.00	97,342.00	41,718.00
10072	BASTI	PARAS RAMPUR	54363	NARAYANPUR	178984	LACHHIMANPUR NIDHYA SINGH	685	889	302,260.00	211,582.00	90,678.00
10073	BASTI	PARAS RAMPUR	267792	PACHAUHA	178942	LAXIMANPUR	532	691	234,940.00	164,458.00	70,482.00
10074	BASTI	PARAS RAMPUR	267792	PACHAUHA	178948	PACHAUHA	600	779	264,860.00	185,402.00	79,458.00
10075	BASTI	PARAS RAMPUR	267792	PACHAUHA	178941	PIKHAURA LALA	321	417	141,780.00	99,246.00	42,534.00
10076	BASTI	PARAS RAMPUR	54367	PADRI BABU	179121	KHADAVA CHIRAI	483	627	213,180.00	149,226.00	63,954.00
10077	BASTI	PARAS RAMPUR	267815	PARWARPARA	179165	DEONATHPUR	324	421	143,140.00	100,198.00	42,942.00
10078	BASTI	PARAS RAMPUR	267815	PARWARPARA	179171	KANCHANPUR	52	68	23,120.00	16,184.00	6,936.00
10079	BASTI	PARAS RAMPUR	267815	PARWARPARA	179169	PARVAR PARA	761	988	335,920.00	235,144.00	100,776.00
10080	BASTI	PARAS RAMPUR	54370	PIKAURA BHAT	178932	JIGNIYA	353	458	155,720.00	109,004.00	46,716.00

SNo.	District Name	Block Name	LGD Gram Panchayat	Gram Panchayat Name	LGD Village Code	Village Name	TOT_P_2011	Projected Population 2023	Total fund	SBM fund (70 %)	CFC (30%)
1	2	3	4	5	6	7	8	9	10	11	12
10081	BASTI	PARAS RAMPUR	54370	PIKAURA BHAT	178933	PIKAURA BHAT	895	1162	395,080.00	276,556.00	118,524.00
10082	BASTI	PARAS RAMPUR	267695	PITURA	179068	KHADARA	332	431	146,540.00	102,578.00	43,962.00
10083	BASTI	PARAS RAMPUR	267695	PITURA	179069	PITUDA	778	1010	343,400.00	240,380.00	103,020.00
10084	BASTI	PARAS RAMPUR	267695	PITURA	179067	SRINGI NARI	305	396	134,640.00	94,248.00	40,392.00
10085	BASTI	PARAS RAMPUR	54372	RAGHOOPUR	179081	PUREFERU	51	66	22,440.00	15,708.00	6,732.00
10086	BASTI	PARAS RAMPUR	54372	RAGHOOPUR	179080	RAGHUPUR	890	1156	393,040.00	275,128.00	117,912.00
10087	BASTI	PARAS RAMPUR	267821	RAMPUR NAVNIDHI RAI	179082	KHIRI BAG	240	312	106,080.00	74,256.00	31,824.00
10088	BASTI	PARAS RAMPUR	267821	RAMPUR NAVNIDHI RAI	179105	RAMPUR NAVNIDH RAI	803	1043	354,620.00	248,234.00	106,386.00
10089	BASTI	PARAS RAMPUR	267779	SALEMPUR KUNWAR	178953	ASHOKPUR	112	145	49,300.00	34,510.00	14,790.00
10090	BASTI	PARAS RAMPUR	267702	SEHARIYA	178929	CHOUBEPUR	479	622	211,480.00	148,036.00	63,444.00
10091	BASTI	PARAS RAMPUR	267702	SEHARIYA	178930	MADHUKARPUR	449	583	198,220.00	138,754.00	59,466.00
10092	BASTI	PARAS RAMPUR	267702	SEHARIYA	179220	MAHEWA	497	645	219,300.00	153,510.00	65,790.00
10093	BASTI	PARAS RAMPUR	267702	SEHARIYA	179220	SEHRIYA	497	645	219,300.00	153,510.00	65,790.00
10094	BASTI	PARAS RAMPUR	267810	SEHARIYA 1ST	178923	MAGANAPUR	502	652	221,680.00	155,176.00	66,504.00
10095	BASTI	PARAS RAMPUR	267810	SEHARIYA 1ST	178987	SEHRIYA (MAGNAPUR)	862	1119	380,460.00	266,322.00	114,138.00
10096	BASTI	PARAS RAMPUR	54381	SIRSAHAWA	179075	PITHIYA MAFI	334	434	147,560.00	103,292.00	44,268.00
10097	BASTI	PARAS RAMPUR	54381	SIRSAHAWA	179074	RATANPUR	646	839	285,260.00	199,682.00	85,578.00
10098	BASTI	PARAS RAMPUR	54381	SIRSAHAWA	179073	SIRSAHAWA	731	949	322,660.00	225,862.00	96,798.00
10099	BASTI	PARAS RAMPUR	54382	SONHATI	179011	CHAN GAHNA	450	584	198,560.00	138,992.00	59,568.00
10100	BASTI	PARAS RAMPUR	54382	SONHATI	179008	DHUNIYA BHITI	542	704	239,360.00	167,552.00	71,808.00
10101	BASTI	PARAS RAMPUR	54382	SONHATI	179010	SONAHATI	786	1021	347,140.00	242,998.00	104,142.00
10102	BASTI	PARAS RAMPUR	267790	TALHWAPUR	179116	TALHWAPUR	777	1009	343,060.00	240,142.00	102,918.00
10103	BASTI	PARAS RAMPUR	54384	TEDHA GHAT	179086	BAKSADI	572	743	252,620.00	176,834.00	75,786.00
10104	BASTI	PARAS RAMPUR	54384	TEDHA GHAT	179085	PACHAURA	279	362	123,080.00	86,156.00	36,924.00
10105	BASTI	PARAS RAMPUR	54384	TEDHA GHAT	179084	TEDHA GHAT	668	867	294,780.00	206,346.00	88,434.00
10106	BASTI	PARAS RAMPUR	54309	THAKURPUR	179123	THAKURPUR	584	758	257,720.00	180,404.00	77,316.00
10107	BASTI	RAMNAGAR	267823	ASNAHRI	178611	ASNAHARI	577	749	254,660.00	178,262.00	76,398.00
10108	BASTI	RAMNAGAR	267823	ASNAHRI	178602	BASTI NATHU	255	331	112,540.00	78,778.00	33,762.00
10109	BASTI	RAMNAGAR	267823	ASNAHRI	178603	SHANICHARA	509	661	224,740.00	157,318.00	67,422.00
10110	BASTI	RAMNAGAR	267841	ASURAINA	178576	ASURAINA	872	1132	384,880.00	269,416.00	115,464.00
10111	BASTI	RAMNAGAR	267841	ASURAINA	178577	DARHIA	279	362	123,080.00	86,156.00	36,924.00
10112	BASTI	RAMNAGAR	54393	BAIDAULI URF DUBAOLI	178509	BAIDAULI URF DUBAULI	860	1117	379,780.00	265,846.00	113,934.00
10113	BASTI	RAMNAGAR	54393	BAIDAULI URF DUBAOLI	178510	GANDHARIA NANKAR	566	735	249,900.00	174,930.00	74,970.00
10114	BASTI	RAMNAGAR	267825	BARDEEHA KHAS	178512	ATARDEEHA	449	583	198,220.00	138,754.00	59,466.00
10115	BASTI	RAMNAGAR	267825	BARDEEHA KHAS	178511	BARDEEHA KHAS	456	592	201,280.00	140,896.00	60,384.00
10116	BASTI	RAMNAGAR	267825	BARDEEHA KHAS	178523	KARAUTA	560	727	247,180.00	173,026.00	74,154.00
10117	BASTI	RAMNAGAR	267822	DHAURAHARA	178504	DHAORAHARA	687	892	303,280.00	212,296.00	90,984.00
10118	BASTI	RAMNAGAR	267822	DHAURAHARA	178503	DIDAI MAFI	513	666	226,440.00	158,508.00	67,932.00
10119	BASTI	RAMNAGAR	268788	IBRAHIM CHAK SHEKHAPUR	178521	IBRAHIM CHAK SHEKHAPUR	637	827	281,180.00	196,826.00	84,354.00
10120	BASTI	RAMNAGAR	54419	KARAILI	178614	KARAILI	789	1024	348,160.00	243,712.00	104,448.00
10121	BASTI	RAMNAGAR	54419	KARAILI	178615	RADIJOT	236	306	104,040.00	72,828.00	31,212.00
10122	BASTI	RAMNAGAR	54419	KARAILI	178610	RAFIA CHAK	420	545	185,300.00	129,710.00	55,590.00

SNo.	District Name	Block Name	LGD Gram Panchayat	Gram Panchayat Name	LGD Village Code	Village Name	TOT_P_2011	Projected Population 2023	Total fund	SBM fund (70 %)	CFC (30%)
1	2	3	4	5	6	7	8	9	10	11	12
10123	BASTI	RAMNAGAR	54420	KARAYAN	178567	DILAWAL CHAK	295	383	130,220.00	91,154.00	39,066.00
10124	BASTI	RAMNAGAR	54420	KARAYAN	178569	KARAYAN	786	1021	347,140.00	242,998.00	104,142.00
10125	BASTI	RAMNAGAR	54421	KATARIA NANKAR	178515	AHIRAULI	648	841	285,940.00	200,158.00	85,782.00
10126	BASTI	RAMNAGAR	54421	KATARIA NANKAR	178513	KATARIA NANKAR	774	1005	341,700.00	239,190.00	102,510.00
10127	BASTI	RAMNAGAR	54421	KATARIA NANKAR	178516	RAMWAPUR	354	460	156,400.00	109,480.00	46,920.00
10128	BASTI	RAMNAGAR	267811	KAULPUR	178570	KAWALPUR	572	743	252,620.00	176,834.00	75,786.00
10129	BASTI	RAMNAGAR	267811	KAULPUR	178568	MINHAN CHAK URF TAKIA	209	271	92,140.00	64,498.00	27,642.00
10130	BASTI	RAMNAGAR	54423	KHAJEPUR	178632	ARWA GHAT	475	617	209,780.00	146,846.00	62,934.00
10131	BASTI	RAMNAGAR	54423	KHAJEPUR	178631	KHAJEPUR	889	1154	392,360.00	274,652.00	117,708.00
10132	BASTI	RAMNAGAR	54428	LODHAWA	178648	AMKHALA	200	260	88,400.00	61,880.00	26,520.00
10133	BASTI	RAMNAGAR	54428	LODHAWA	178651	LODHAWA	600	779	264,860.00	185,402.00	79,458.00
10134	BASTI	RAMNAGAR	54428	LODHAWA	178647	NATHPUR	284	369	125,460.00	87,822.00	37,638.00
10135	BASTI	RAMNAGAR	54429	MAILANI SAHEB WAJID	178637	KATEYA	548	712	242,080.00	169,456.00	72,624.00
10136	BASTI	RAMNAGAR	267820	MAJHAUA LAL SINGH	178563	ACHALPUR	186	242	82,280.00	57,596.00	24,684.00
10137	BASTI	RAMNAGAR	267820	MAJHAUA LAL SINGH	178566	MAJHAUA LAL SINGH	828	1075	365,500.00	255,850.00	109,650.00
10138	BASTI	RAMNAGAR	267820	MAJHAUA LAL SINGH	178575	MANIKAURA	658	854	290,360.00	203,252.00	87,108.00
10139	BASTI	RAMNAGAR	268758	MOHAMMAD NAGAR	178606	CHIRAI BADHA	586	761	258,740.00	181,118.00	77,622.00
10140	BASTI	RAMNAGAR	268758	MOHAMMAD NAGAR	178600	MOHAMMAD NAGAR	687	892	303,280.00	212,296.00	90,984.00
10141	BASTI	RAMNAGAR	267834	NARKATAHA	178662	NARKATHA	492	639	217,260.00	152,082.00	65,178.00
10142	BASTI	RAMNAGAR	267834	NARKATAHA	178661	PARSA KHURD	111	144	48,960.00	34,272.00	14,688.00
10143	BASTI	RAMNAGAR	267834	NARKATAHA	178660	THARAUAPUR	416	540	183,600.00	128,520.00	55,080.00
10144	BASTI	RAMNAGAR	54440	PARSA SHIVRAJ	178655	PARSA SHIORAJ	795	1032	350,880.00	245,616.00	105,264.00
10145	BASTI	RAMNAGAR	54440	PARSA SHIVRAJ	178656	PIPARA	760	987	335,580.00	234,906.00	100,674.00
10146	BASTI	RAMNAGAR	54442	PATKHAULI	178653	MADHAVPUR	396	514	174,760.00	122,332.00	52,428.00
10147	BASTI	RAMNAGAR	54442	PATKHAULI	178652	PATKHAULI	646	839	285,260.00	199,682.00	85,578.00
10148	BASTI	RAMNAGAR	267827	PATKHAULI PURAB	178573	BADIL JUT	436	566	192,440.00	134,708.00	57,732.00
10149	BASTI	RAMNAGAR	267827	PATKHAULI PURAB	178572	PATKHAULI PURAB	789	1024	348,160.00	243,712.00	104,448.00
10150	BASTI	RAMNAGAR	54444	PIPARAHIA	178526	HALUA HASANPUR	516	670	227,800.00	159,460.00	68,340.00
10151	BASTI	RAMNAGAR	54444	PIPARAHIA	178524	UMAR BHARIA	445	578	196,520.00	137,564.00	58,956.00
10152	BASTI	RAMNAGAR	54449	SAKATPUR	178520	PATICHAK	319	414	140,760.00	98,532.00	42,228.00
10153	BASTI	RAMNAGAR	54449	SAKATPUR	178519	SAKATPUR	827	1074	365,160.00	255,612.00	109,548.00
10154	BASTI	RAMNAGAR	54451	SHEKHAPUR CHAK DOST MOHAMMAD	178629	ITAHIA	288	374	127,160.00	89,012.00	38,148.00
10155	BASTI	RAMNAGAR	54451	SHEKHAPUR CHAK DOST MOHAMMAD	178630	SHEKHAPUR CHAK DOST MOHAMMAD	850	1104	375,360.00	262,752.00	112,608.00
10156	BASTI	RAMNAGAR	268729	SILWATIYA	178649	BARGADAHIA	443	575	195,500.00	136,850.00	58,650.00
10157	BASTI	RAMNAGAR	268729	SILWATIYA	178650	SILWATIA	620	805	273,700.00	191,590.00	82,110.00
10158	BASTI	RAMNAGAR	267829	TAKIYA CHAK	178621	MALPURWA	332	431	146,540.00	102,578.00	43,962.00
10159	BASTI	RAMNAGAR	267829	TAKIYA CHAK	178623	PACHASI	399	518	176,120.00	123,284.00	52,836.00
10160	BASTI	RAMNAGAR	267829	TAKIYA CHAK	178622	TAKIA CHAK	416	540	183,600.00	128,520.00	55,080.00
10161	BASTI	RAMNAGAR	267683	THUMHWA PANDEY	178549	SUGIA	560	727	247,180.00	173,026.00	74,154.00
10162	BASTI	RAMNAGAR	267683	THUMHWA PANDEY	178548	THUMHAWA PANDEY	697	905	307,700.00	215,390.00	92,310.00
10163	BASTI	RUDAULI	54457	AMBARI	181760	AMBARI	846	1098	373,320.00	261,324.00	111,996.00
10164	BASTI	RUDAULI	54457	AMBARI	181762	BHITIA DEGER	335	435	147,900.00	103,530.00	44,370.00

SNo.	District Name	Block Name	LGD Gram Panchayat	Gram Panchayat Name	LGD Village Code	Village Name	TOT_P_2011	Projected Population 2023	Total fund	SBM fund (70 %)	CFC (30%)
1	2	3	4	5	6	7	8	9	10	11	12
10165	BASTI	RUDAULI	54457	AMBARI	181761	MUDADEEHA KALA	769	998	339,320.00	237,524.00	101,796.00
10166	BASTI	RUDAULI	54461	BABHNI MISHR	181752	BABHNI MISHR	903	1172	398,480.00	278,936.00	119,544.00
10167	BASTI	RUDAULI	54461	BABHNI MISHR	181747	MAHUWA	544	706	240,040.00	168,028.00	72,012.00
10168	BASTI	RUDAULI	54465	BARAWA	181688	BANKATIA	501	651	221,340.00	154,938.00	66,402.00
10169	BASTI	RUDAULI	54465	BARAWA	181686	BARWA	603	783	266,220.00	186,354.00	79,866.00
10170	BASTI	RUDAULI	54465	BARAWA	181689	KHUTAHANA	596	774	263,160.00	184,212.00	78,948.00
10171	BASTI	RUDAULI	54465	BARAWA	181687	KOODI	495	643	218,620.00	153,034.00	65,586.00
10172	BASTI	RUDAULI	54466	BARGADWA	181583	FATTEPUR	323	419	142,460.00	99,722.00	42,738.00
10173	BASTI	RUDAULI	54466	BARGADWA	181582	KODARA	179	232	78,880.00	55,216.00	23,664.00
10174	BASTI	RUDAULI	54466	BARGADWA	181594	PAKRI AWWAL	387	502	170,680.00	119,476.00	51,204.00
10175	BASTI	RUDAULI	54466	BARGADWA	181580	SIHARI KHURD	329	427	145,180.00	101,626.00	43,554.00
10176	BASTI	RUDAULI	54463	BARIJOT	181628	BAHADURPUR	448	582	197,880.00	138,516.00	59,364.00
10177	BASTI	RUDAULI	54463	BARIJOT	181633	BARIJOT	529	687	233,580.00	163,506.00	70,074.00
10178	BASTI	RUDAULI	54463	BARIJOT	181634	DHODHAU PAR	149	193	65,620.00	45,934.00	19,686.00
10179	BASTI	RUDAULI	54463	BARIJOT	181626	KAPIYA SOYAM	81	105	35,700.00	24,990.00	10,710.00
10180	BASTI	RUDAULI	54463	BARIJOT	181637	MANYA PAR	413	536	182,240.00	127,568.00	54,672.00
10181	BASTI	RUDAULI	54463	BARIJOT	181622	PATED JOT	18	23	7,820.00	5,474.00	2,346.00
10182	BASTI	RUDAULI	54463	BARIJOT	181627	SANIKAURA	49	64	21,760.00	15,232.00	6,528.00
10183	BASTI	RUDAULI	54463	BARIJOT	181323	SAPAHI	406	527	179,180.00	125,426.00	53,754.00
10184	BASTI	RUDAULI	54526	BEETA KALA	181646	BHEETA KALA	518	673	228,820.00	160,174.00	68,646.00
10185	BASTI	RUDAULI	54526	BEETA KALA	181653	MAHUARI	285	370	125,800.00	88,060.00	37,740.00
10186	BASTI	RUDAULI	54526	BEETA KALA	181648	TIGHRA	508	660	224,400.00	157,080.00	67,320.00
10187	BASTI	RUDAULI	54526	BEETA KALA	181647	TIGHRI	210	273	92,820.00	64,974.00	27,846.00
10188	BASTI	RUDAULI	54472	BIJEL PUR	181729	BIJEL PUR	743	965	328,100.00	229,670.00	98,430.00
10189	BASTI	RUDAULI	54472	BIJEL PUR	181056	SEMARA	202	262	89,080.00	62,356.00	26,724.00
10190	BASTI	RUDAULI	272048	CHAND CHAURA	181755	CHAND CHAURA	738	958	325,720.00	228,004.00	97,716.00
10191	BASTI	RUDAULI	272048	CHAND CHAURA	181756	DRWAKLA	450	584	198,560.00	138,992.00	59,568.00
10192	BASTI	RUDAULI	54482	DADWA BHAIYA	181556	DANDAWA BHAIYA	602	782	265,880.00	186,116.00	79,764.00
10193	BASTI	RUDAULI	54482	DADWA BHAIYA	181554	GANAWARIA KHURD	504	654	222,360.00	155,652.00	66,708.00
10194	BASTI	RUDAULI	54482	DADWA BHAIYA	181555	MUDILA AWWAL	531	689	234,260.00	163,982.00	70,278.00
10195	BASTI	RUDAULI	54475	DANDWA TIWARI	181703	DANDWA TIWARI	583	757	257,380.00	180,166.00	77,214.00
10196	BASTI	RUDAULI	54475	DANDWA TIWARI	181705	RAMWAPUR	372	483	164,220.00	114,954.00	49,266.00
10197	BASTI	RUDAULI	54475	DANDWA TIWARI	181709	SEYARA DEI	189	245	83,300.00	58,310.00	24,990.00
10198	BASTI	RUDAULI	54475	DANDWA TIWARI	181704	SURWAR AWWAL	37	48	16,320.00	11,424.00	4,896.00
10199	BASTI	RUDAULI	54476	DANDWAPANDAY	181713	DANDWAPANDAY	889	1154	392,360.00	274,652.00	117,708.00
10200	BASTI	RUDAULI	54476	DANDWAPANDAY	181707	DHARAILA	312	405	137,700.00	96,390.00	41,310.00
10201	BASTI	RUDAULI	54476	DANDWAPANDAY	181716	LAKHAN PURWA	818	1062	361,080.00	252,756.00	108,324.00
10202	BASTI	RUDAULI	54476	DANDWAPANDAY	181691	MAHUA	745	967	328,780.00	230,146.00	98,634.00
10203	BASTI	RUDAULI	54477	DEURA	181643	DEURA	854	1109	377,060.00	263,942.00	113,118.00
10204	BASTI	RUDAULI	54477	DEURA	181642	MAHRA DEURA	476	618	210,120.00	147,084.00	63,036.00
10205	BASTI	RUDAULI	271232	DHANSI	181613	AMGHATI	316	410	139,400.00	97,580.00	41,820.00
10206	BASTI	RUDAULI	271232	DHANSI	181605	ATHDAMA	207	269	91,460.00	64,022.00	27,438.00

SNo.	District Name	Block Name	LGD Gram Panchayat	Gram Panchayat Name	LGD Village Code	Village Name	TOT_P_2011	Projected Population 2023	Total fund	SBM fund (70 %)	CFC (30%)
1	2	3	4	5	6	7	8	9	10	11	12
10207	BASTI	RUDAULI	271232	DHANSI	181606	DHANSI	548	712	242,080.00	169,456.00	72,624.00
10208	BASTI	RUDAULI	54486	HARRAIYA MISHR	181661	KHAMHRIYA	202	262	89,080.00	62,356.00	26,724.00
10209	BASTI	RUDAULI	54486	HARRAIYA MISHR	181657	PARASIA	302	392	133,280.00	93,296.00	39,984.00
10210	BASTI	RUDAULI	54486	HARRAIYA MISHR	181656	PARSATIWARI	422	548	186,320.00	130,424.00	55,896.00
10211	BASTI	RUDAULI	54486	HARRAIYA MISHR	181662	SUKAROULI	360	467	158,780.00	111,146.00	47,634.00
10212	BASTI	RUDAULI	272047	JIGNA	181746	ZIGINA	881	1144	388,960.00	272,272.00	116,688.00
10213	BASTI	RUDAULI	54478	KHARDEURA	181765	DHARAM PURWA	584	758	257,720.00	180,404.00	77,316.00
10214	BASTI	RUDAULI	54478	KHARDEURA	181767	KHERDEWRA	604	784	266,560.00	186,592.00	79,968.00
10215	BASTI	RUDAULI	54478	KHARDEURA	181766	MAJHWA KHURD	136	177	60,180.00	42,126.00	18,054.00
10216	BASTI	RUDAULI	54478	KHARDEURA	181768	PATHARI	447	580	197,200.00	138,040.00	59,160.00
10217	BASTI	RUDAULI	54494	KOHARA	181600	KOHARA	751	975	331,500.00	232,050.00	99,450.00
10218	BASTI	RUDAULI	54494	KOHARA	181601	SEHUDHA KHURD	553	718	244,120.00	170,884.00	73,236.00
10219	BASTI	RUDAULI	54494	KOHARA	181589	THOTHIYA KHURD	628	815	277,100.00	193,970.00	83,130.00
10220	BASTI	RUDAULI	54497	MAINI	181574	AMMA	614	797	270,980.00	189,686.00	81,294.00
10221	BASTI	RUDAULI	54497	MAINI	181576	MAINI	794	1031	350,540.00	245,378.00	105,162.00
10222	BASTI	RUDAULI	54500	MANJHAWA KALAN II	181696	MAJHAUWA KALA 2	1362	1768	601,120.00	420,784.00	180,336.00
10223	BASTI	RUDAULI	54514	NATAI KALA	181581	MAJHAUWA KHURD	389	505	171,700.00	120,190.00	51,510.00
10224	BASTI	RUDAULI	54514	NATAI KALA	181578	NATAI KALA	709	921	313,140.00	219,198.00	93,942.00
10225	BASTI	RUDAULI	54514	NATAI KALA	181579	NATAI KHURD	222	288	97,920.00	68,544.00	29,376.00
10226	BASTI	RUDAULI	54514	NATAI KALA	181577	PURAINA	612	795	270,300.00	189,210.00	81,090.00
10227	BASTI	RUDAULI	272049	PACHARI KHURD	181561	MADHAVPUR	529	687	233,580.00	163,506.00	70,074.00
10228	BASTI	RUDAULI	272049	PACHARI KHURD	181560	PACHARI KHURD	587	762	259,080.00	181,356.00	77,724.00
10229	BASTI	RUDAULI	54508	PADRI	181679	BOURDEHA	196	254	86,360.00	60,452.00	25,908.00
10230	BASTI	RUDAULI	54508	PADRI	181672	KUSOUNA	750	974	331,160.00	231,812.00	99,348.00
10231	BASTI	RUDAULI	54508	PADRI	181680	PADRI	824	1070	363,800.00	254,660.00	109,140.00
10232	BASTI	RUDAULI	54510	PAKARI SOYAM	181663	ASURAINA	35	45	15,300.00	10,710.00	4,590.00
10233	BASTI	RUDAULI	54510	PAKARI SOYAM	181681	PAKARI SOYAM	1663	2159	734,060.00	513,842.00	220,218.00
10234	BASTI	RUDAULI	271237	PIPARA KALA	181719	NIPANIA KALAN	438	569	193,460.00	135,422.00	58,038.00
10235	BASTI	RUDAULI	271237	PIPARA KALA	181712	PIPRA KALA	716	930	316,200.00	221,340.00	94,860.00
10236	BASTI	RUDAULI	54512	PIPERPATI KHURD	181566	KADJAHNA	481	625	212,500.00	148,750.00	63,750.00
10237	BASTI	RUDAULI	54512	PIPERPATI KHURD	181575	KAPIYA KALA	265	344	116,960.00	81,872.00	35,088.00
10238	BASTI	RUDAULI	54512	PIPERPATI KHURD	181567	PIPERPATI KHURD	591	767	260,780.00	182,546.00	78,234.00
10239	BASTI	RUDAULI	54523	SURWAR KHURD	181675	BANNI	248	322	109,480.00	76,636.00	32,844.00
10240	BASTI	RUDAULI	54523	SURWAR KHURD	181676	SONUPAR	158	205	69,700.00	48,790.00	20,910.00
10241	BASTI	RUDAULI	54523	SURWAR KHURD	181677	SURWAR KHURD	807	1048	356,320.00	249,424.00	106,896.00
10242	BASTI	RUDAULI	54527	TIKARI	181684	BIJAR DUHA	663	861	292,740.00	204,918.00	87,822.00
10243	BASTI	RUDAULI	54527	TIKARI	181683	MAJGAWA KHURD	233	303	103,020.00	72,114.00	30,906.00
10244	BASTI	RUDAULI	54527	TIKARI	181685	TIKARI	766	995	338,300.00	236,810.00	101,490.00
10245	BASTI	SALTAUA GOPAL PUR	267865	BAHADURPUR	178730	BAHADURPUR	570	740	251,600.00	176,120.00	75,480.00
10246	BASTI	SALTAUA GOPAL PUR	267865	BAHADURPUR	178731	PIPARA RAHEEM	474	615	209,100.00	146,370.00	62,730.00
10247	BASTI	SALTAUA GOPAL PUR	267865	BAHADURPUR	178729	SEKHUI	288	374	127,160.00	89,012.00	38,148.00
10248	BASTI	SALTAUA GOPAL PUR	54573	BANGARIYA	178751	BANGARIA	551	715	243,100.00	170,170.00	72,930.00

SNo.	District Name	Block Name	LGD Gram Panchayat	Gram Panchayat Name	LGD Village Code	Village Name	TOT_P_2011	Projected Population 2023	Total fund	SBM fund (70 %)	CFC (30%)
1	2	3	4	5	6	7	8	9	10	11	12
10249	BASTI	SALTAUA GOPAL PUR	54573	BANGARIYA	178752	GOVINDAPUR	305	396	134,640.00	94,248.00	40,392.00
10250	BASTI	SALTAUA GOPAL PUR	54573	BANGARIYA	178753	LEWARPUR	273	354	120,360.00	84,252.00	36,108.00
10251	BASTI	SALTAUA GOPAL PUR	54536	BANJARIA	178824	BANJARIA	526	683	232,220.00	162,554.00	69,666.00
10252	BASTI	SALTAUA GOPAL PUR	54536	BANJARIA	178691	BASTIA	216	280	95,200.00	66,640.00	28,560.00
10253	BASTI	SALTAUA GOPAL PUR	54536	BANJARIA	178693	DUMARI	279	362	123,080.00	86,156.00	36,924.00
10254	BASTI	SALTAUA GOPAL PUR	54542	BELAHSA	178908	BELAHSA	835	1084	368,560.00	257,992.00	110,568.00
10255	BASTI	SALTAUA GOPAL PUR	54542	BELAHSA	178909	KHARAHRA SHUKUL	100	130	44,200.00	30,940.00	13,260.00
10256	BASTI	SALTAUA GOPAL PUR	54542	BELAHSA	178907	PARSA KUSUM	249	323	109,820.00	76,874.00	32,946.00
10257	BASTI	SALTAUA GOPAL PUR	54543	BELWADAN	178844	BANGAWAN	274	356	121,040.00	84,728.00	36,312.00
10258	BASTI	SALTAUA GOPAL PUR	54543	BELWADAN	178842	BELWADAN	810	1052	357,680.00	250,376.00	107,304.00
10259	BASTI	SALTAUA GOPAL PUR	54543	BELWADAN	178843	KAITHAULIA	313	406	138,040.00	96,628.00	41,412.00
10260	BASTI	SALTAUA GOPAL PUR	267912	BHITARI PACHANU	178808	BHITARI PACHANO	849	1102	374,680.00	262,276.00	112,404.00
10261	BASTI	SALTAUA GOPAL PUR	267912	BHITARI PACHANU	178812	BHITIYA JALIMA	113	147	49,980.00	34,986.00	14,994.00
10262	BASTI	SALTAUA GOPAL PUR	267912	BHITARI PACHANU	178809	JHALAHANIYA	676	878	298,520.00	208,964.00	89,556.00
10263	BASTI	SALTAUA GOPAL PUR	267912	BHITARI PACHANU	178814	MAHADEVA	2	3	1,020.00	714.00	306.00
10264	BASTI	SALTAUA GOPAL PUR	267912	BHITARI PACHANU	178810	MEHAVRA	404	525	178,500.00	124,950.00	53,550.00
10265	BASTI	SALTAUA GOPAL PUR	268716	BHIURA	178819	BHIURA	705	915	311,100.00	217,770.00	93,330.00
10266	BASTI	SALTAUA GOPAL PUR	54548	BISHUNPUR	178742	KARHAHA	259	336	114,240.00	79,968.00	34,272.00
10267	BASTI	SALTAUA GOPAL PUR	54548	BISHUNPUR	178741	RATANPUR	336	436	148,240.00	103,768.00	44,472.00
10268	BASTI	SALTAUA GOPAL PUR	54549	CHETARA	178864	BALUWA KUND	371	482	163,880.00	114,716.00	49,164.00
10269	BASTI	SALTAUA GOPAL PUR	54549	CHETARA	178862	BANKATA	96	125	42,500.00	29,750.00	12,750.00
10270	BASTI	SALTAUA GOPAL PUR	54549	CHETARA	178863	CHETARA	625	812	276,080.00	193,256.00	82,824.00
10271	BASTI	SALTAUA GOPAL PUR	54555	GORKHAR	178798	DHAWRPARA	517	671	228,140.00	159,698.00	68,442.00
10272	BASTI	SALTAUA GOPAL PUR	54555	GORKHAR	178790	GORKHAR	907	1178	400,520.00	280,364.00	120,156.00
10273	BASTI	SALTAUA GOPAL PUR	54555	GORKHAR	178789	SIKANDARPUR	339	440	149,600.00	104,720.00	44,880.00
10274	BASTI	SALTAUA GOPAL PUR	54556	HARDIYA	178896	ATARA	289	375	127,500.00	89,250.00	38,250.00
10275	BASTI	SALTAUA GOPAL PUR	54556	HARDIYA	178893	BELAURI SHUKL	772	1002	340,680.00	238,476.00	102,204.00
10276	BASTI	SALTAUA GOPAL PUR	54556	HARDIYA	178897	CHAMARUHA	37	48	16,320.00	11,424.00	4,896.00
10277	BASTI	SALTAUA GOPAL PUR	54556	HARDIYA	178900	HARDIYA	854	1109	377,060.00	263,942.00	113,118.00
10278	BASTI	SALTAUA GOPAL PUR	54556	HARDIYA	178898	HATHA KHURD	38	49	16,660.00	11,662.00	4,998.00
10279	BASTI	SALTAUA GOPAL PUR	54556	HARDIYA	178899	SIDHAUNI	30	39	13,260.00	9,282.00	3,978.00
10280	BASTI	SALTAUA GOPAL PUR	54557	HARIHARPUR	178713	FARENDIA	565	734	249,560.00	174,692.00	74,868.00
10281	BASTI	SALTAUA GOPAL PUR	54557	HARIHARPUR	178714	KAMDA	290	377	128,180.00	89,726.00	38,454.00
10282	BASTI	SALTAUA GOPAL PUR	54559	HATAWA	178744	HATAWA	897	1165	396,100.00	277,270.00	118,830.00
10283	BASTI	SALTAUA GOPAL PUR	54559	HATAWA	178743	KARAH	567	736	250,240.00	175,168.00	75,072.00
10284	BASTI	SALTAUA GOPAL PUR	267966	JAGDISHPUR	178878	BAKHARIYA	108	140	47,600.00	33,320.00	14,280.00
10285	BASTI	SALTAUA GOPAL PUR	267966	JAGDISHPUR	178886	JAGDISHPUR	662	860	292,400.00	204,680.00	87,720.00
10286	BASTI	SALTAUA GOPAL PUR	267966	JAGDISHPUR	178887	MANJHARIA BANSHARAJ	81	105	35,700.00	24,990.00	10,710.00
10287	BASTI	SALTAUA GOPAL PUR	267966	JAGDISHPUR	178876	RAMAWAPUR PANDEY	224	291	98,940.00	69,258.00	29,682.00
10288	BASTI	SALTAUA GOPAL PUR	54565	KAKRAHIYA	178787	BHARWALIYA	190	247	83,980.00	58,786.00	25,194.00
10289	BASTI	SALTAUA GOPAL PUR	54565	KAKRAHIYA	178786	KAKRAHIA	804	1044	354,960.00	248,472.00	106,488.00
10290	BASTI	SALTAUA GOPAL PUR	54565	KAKRAHIYA	178754	KARMA PATHAK	255	331	112,540.00	78,778.00	33,762.00

SNo.	District Name	Block Name	LGD Gram Panchayat	Gram Panchayat Name	LGD Village Code	Village Name	TOT_P_2011	Projected Population 2023	Total fund	SBM fund (70 %)	CFC (30%)
1	2	3	4	5	6	7	8	9	10	11	12
10291	BASTI	SALTAUA GOPAL PUR	54565	KAKRAHIYA	178785	SEWAIDEEHA	1	1	340.00	238.00	102.00
10292	BASTI	SALTAUA GOPAL PUR	267925	KEWATAKHOR	178826	DWARIKA CHAK	496	644	218,960.00	153,272.00	65,688.00
10293	BASTI	SALTAUA GOPAL PUR	267925	KEWATAKHOR	178690	KEWATA KHORE	567	736	250,240.00	175,168.00	75,072.00
10294	BASTI	SALTAUA GOPAL PUR	267925	KEWATAKHOR	178825	PARSAUNA	140	182	61,880.00	43,316.00	18,564.00
10295	BASTI	SALTAUA GOPAL PUR	54567	KOILSA	178782	MAJHAUA KHURD	214	278	94,520.00	66,164.00	28,356.00
10296	BASTI	SALTAUA GOPAL PUR	54568	KORHIYAPUR	178875	BABHAN GAWAN BABU	234	304	103,360.00	72,352.00	31,008.00
10297	BASTI	SALTAUA GOPAL PUR	54568	KORHIYAPUR	178873	BARHAYA DEEGAR	389	505	171,700.00	120,190.00	51,510.00
10298	BASTI	SALTAUA GOPAL PUR	54568	KORHIYAPUR	178880	BENIPUR	121	157	53,380.00	37,366.00	16,014.00
10299	BASTI	SALTAUA GOPAL PUR	54568	KORHIYAPUR	178874	KORHIYAPUR	685	889	302,260.00	211,582.00	90,678.00
10300	BASTI	SALTAUA GOPAL PUR	54571	LAPSI	178705	LAPSI	852	1106	376,040.00	263,228.00	112,812.00
10301	BASTI	SALTAUA GOPAL PUR	54571	LAPSI	178704	LAUKI	130	169	57,460.00	40,222.00	17,238.00
10302	BASTI	SALTAUA GOPAL PUR	54571	LAPSI	178706	PIPARI THAKUR	483	627	213,180.00	149,226.00	63,954.00
10303	BASTI	SALTAUA GOPAL PUR	268401	MADHWAPUR 1ST	178728	BARGADAWA	355	461	156,740.00	109,718.00	47,022.00
10304	BASTI	SALTAUA GOPAL PUR	268401	MADHWAPUR 1ST	178750	MADHWAPUR 1ST	813	1056	359,040.00	251,328.00	107,712.00
10305	BASTI	SALTAUA GOPAL PUR	267869	MAJHUWA BAIKUNTH	178707	MADHAWAPUR	554	719	244,460.00	171,122.00	73,338.00
10306	BASTI	SALTAUA GOPAL PUR	267869	MAJHUWA BAIKUNTH	178749	MAJHAUA BAIKUNTH	845	1097	372,980.00	261,086.00	111,894.00
10307	BASTI	SALTAUA GOPAL PUR	54576	MUGARAHA	178708	BARGADWA	453	588	199,920.00	139,944.00	59,976.00
10308	BASTI	SALTAUA GOPAL PUR	54576	MUGARAHA	178727	MUGARAHA	855	1110	377,400.00	264,180.00	113,220.00
10309	BASTI	SALTAUA GOPAL PUR	54579	MUSTAFABAD	178767	BICHHIYA ASARE	47	61	20,740.00	14,518.00	6,222.00
10310	BASTI	SALTAUA GOPAL PUR	54579	MUSTAFABAD	178766	BICHHIYA GANJ	387	502	170,680.00	119,476.00	51,204.00
10311	BASTI	SALTAUA GOPAL PUR	54579	MUSTAFABAD	178768	MUSTAFABAD	802	1041	353,940.00	247,758.00	106,182.00
10312	BASTI	SALTAUA GOPAL PUR	54580	NEWADA	178889	DUBAULI	473	614	208,760.00	146,132.00	62,628.00
10313	BASTI	SALTAUA GOPAL PUR	54580	NEWADA	178888	NEWADA	789	1024	348,160.00	243,712.00	104,448.00
10314	BASTI	SALTAUA GOPAL PUR	54580	NEWADA	178700	PADARI	536	696	236,640.00	165,648.00	70,992.00
10315	BASTI	SALTAUA GOPAL PUR	267903	PACHANU	178802	BABHAN GAWAN CHAUBEY	139	180	61,200.00	42,840.00	18,360.00
10316	BASTI	SALTAUA GOPAL PUR	267903	PACHANU	178807	DARIYA PATTI	213	277	94,180.00	65,926.00	28,254.00
10317	BASTI	SALTAUA GOPAL PUR	267903	PACHANU	178803	PACHANU	826	1072	364,480.00	255,136.00	109,344.00
10318	BASTI	SALTAUA GOPAL PUR	54582	PADARI	178694	MAHANUA	588	763	259,420.00	181,594.00	77,826.00
10319	BASTI	SALTAUA GOPAL PUR	54582	PADARI	178699	MAHUA DABAR	303	393	133,620.00	93,534.00	40,086.00
10320	BASTI	SALTAUA GOPAL PUR	54582	PADARI	178890	PADARI	601	780	265,200.00	185,640.00	79,560.00
10321	BASTI	SALTAUA GOPAL PUR	54582	PADARI	178701	SEKHAPUR	435	565	192,100.00	134,470.00	57,630.00
10322	BASTI	SALTAUA GOPAL PUR	267874	PAKADI CHAUBEY	178762	DADWA	566	735	249,900.00	174,930.00	74,970.00
10323	BASTI	SALTAUA GOPAL PUR	267874	PAKADI CHAUBEY	178763	PAKARI CHAUBE	599	778	264,520.00	185,164.00	79,356.00
10324	BASTI	SALTAUA GOPAL PUR	54583	PAKARI BHIKHI	178817	DHENKI	460	597	202,980.00	142,086.00	60,894.00
10325	BASTI	SALTAUA GOPAL PUR	54583	PAKARI BHIKHI	178816	MOHAMMADPUR	118	153	52,020.00	36,414.00	15,606.00
10326	BASTI	SALTAUA GOPAL PUR	54583	PAKARI BHIKHI	178815	PAKARI BHIKHI	848	1101	374,340.00	262,038.00	112,302.00
10327	BASTI	SALTAUA GOPAL PUR	267889	REHAR JANGAL	178796	BAGHAURI	322	418	142,120.00	99,484.00	42,636.00
10328	BASTI	SALTAUA GOPAL PUR	267889	REHAR JANGAL	178791	RAMWAPUR BABU	600	779	264,860.00	185,402.00	79,458.00
10329	BASTI	SALTAUA GOPAL PUR	267889	REHAR JANGAL	178797	REHAR JANGAL	612	795	270,300.00	189,210.00	81,090.00
10330	BASTI	SALTAUA GOPAL PUR	54595	RUDRAPUR	178772	BAGDEEH URF GAYSATH	500	649	220,660.00	154,462.00	66,198.00
10331	BASTI	SALTAUA GOPAL PUR	54595	RUDRAPUR	178773	DEIDEEHA	441	573	194,820.00	136,374.00	58,446.00
10332	BASTI	SALTAUA GOPAL PUR	54595	RUDRAPUR	178774	RUDRAPUR	601	780	265,200.00	185,640.00	79,560.00

SNo.	District Name	Block Name	LGD Gram Panchayat	Gram Panchayat Name	LGD Village Code	Village Name	TOT_P_2011	Projected Population 2023	Total fund	SBM fund (70 %)	CFC (30%)
1	2	3	4	5	6	7	8	9	10	11	12
10333	BASTI	SALTAUA GOPAL PUR	267957	SARI HICHCHHA	178860	KHARSARPUR	582	756	257,040.00	179,928.00	77,112.00
10334	BASTI	SALTAUA GOPAL PUR	267957	SARI HICHCHHA	178847	SARI HICHCHHA	651	845	287,300.00	201,110.00	86,190.00
10335	BASTI	SALTAUA GOPAL PUR	267957	SARI HICHCHHA	178861	SEWAI	78	101	34,340.00	24,038.00	10,302.00
10336	BASTI	SALTAUA GOPAL PUR	54601	SHAHPUR	178673	PARSOHIYA PANDEY	481	625	212,500.00	148,750.00	63,750.00
10337	BASTI	SALTAUA GOPAL PUR	54601	SHAHPUR	178674	SHAHPUR	884	1148	390,320.00	273,224.00	117,096.00
10338	BASTI	SALTAUA GOPAL PUR	54547	TELIYADEEH	178829	BHIRIYA RITURAJ	499	648	220,320.00	154,224.00	66,096.00
10339	BASTI	SALTAUA GOPAL PUR	54547	TELIYADEEH	178823	TELIA DEEH	662	860	292,400.00	204,680.00	87,720.00
10340	BASTI	SALTAUA GOPAL PUR	54547	TELIYADEEH	178692	VISHAMBHAR CHAK	195	253	86,020.00	60,214.00	25,806.00
10341	BASTI	SALTAUA GOPAL PUR	54546	TENUA	178680	BHAGWANPUR	610	792	269,280.00	188,496.00	80,784.00
10342	BASTI	SALTAUA GOPAL PUR	54546	TENUA	178679	BHAUKHARI	331	430	146,200.00	102,340.00	43,860.00
10343	BASTI	SALTAUA GOPAL PUR	54546	TENUA	178676	GOPALPUR	158	205	69,700.00	48,790.00	20,910.00
10344	BASTI	SALTAUA GOPAL PUR	54546	TENUA	178678	GOVINDPUR	250	325	110,500.00	77,350.00	33,150.00
10345	BASTI	SALTAUA GOPAL PUR	54546	TENUA	178677	MUDILA	432	561	190,740.00	133,518.00	57,222.00
10346	BASTI	SALTAUA GOPAL PUR	54546	TENUA	178675	PARSA JHUGIYA	595	773	262,820.00	183,974.00	78,846.00
10347	BASTI	SALTAUA GOPAL PUR	54546	TENUA	178675	TENUA	780	1013	344,420.00	241,094.00	103,326.00
10348	BASTI	SAU GHAT	54611	ANDA	180574	ANDA	901	1170	397,800.00	278,460.00	119,340.00
10349	BASTI	SAU GHAT	54611	ANDA	180575	DIKTAULI	694	901	306,340.00	214,438.00	91,902.00
10350	BASTI	SAU GHAT	54613	BAGDEEH	180484	BAGDEEH	850	1104	375,360.00	262,752.00	112,608.00
10351	BASTI	SAU GHAT	54613	BAGDEEH	180491	CHITAWAR	553	718	244,120.00	170,884.00	73,236.00
10352	BASTI	SAU GHAT	54614	BANKASAHI	180614	BANKSAHI	2169	2816	957,440.00	670,208.00	287,232.00
10353	BASTI	SAU GHAT	54614	BANKASAHI	180563	BHITHA BHIKHARI	212	275	93,500.00	65,450.00	28,050.00
10354	BASTI	SAU GHAT	54614	BANKASAHI	180562	KHADAHI	208	270	91,800.00	64,260.00	27,540.00
10355	BASTI	SAU GHAT	54619	BARWA	180517	BARWA	767	996	338,640.00	237,048.00	101,592.00
10356	BASTI	SAU GHAT	54619	BARWA	180518	MANJHRIYA SHUKL	526	683	232,220.00	162,554.00	69,666.00
10357	BASTI	SAU GHAT	54616	BAYPOKHAR	180539	BAYPOKHAR	677	879	298,860.00	209,202.00	89,658.00
10358	BASTI	SAU GHAT	54616	BAYPOKHAR	180540	PACHAURA	507	658	223,720.00	156,604.00	67,116.00
10359	BASTI	SAU GHAT	54618	BEHARA	180452	BEHARA	1244	1615	549,100.00	384,370.00	164,730.00
10360	BASTI	SAU GHAT	54618	BEHARA	180577	DEWARIYA MAFI	590	766	260,440.00	182,308.00	78,132.00
10361	BASTI	SAU GHAT	54617	BELBHARIYA	181801	BELBHARIYA	743	965	328,100.00	229,670.00	98,430.00
10362	BASTI	SAU GHAT	54617	BELBHARIYA	181800	MAHUARI	561	728	247,520.00	173,264.00	74,256.00
10363	BASTI	SAU GHAT	54617	BELBHARIYA	181802	PAKRI ADHEEN	407	528	179,520.00	125,664.00	53,856.00
10364	BASTI	SAU GHAT	54620	BHADE BUJURG	180450	BHADE BUJURG	791	1027	349,180.00	244,426.00	104,754.00
10365	BASTI	SAU GHAT	54620	BHADE BUJURG	181799	KHARHARA	440	571	194,140.00	135,898.00	58,242.00
10366	BASTI	SAU GHAT	54620	BHADE BUJURG	180451	SAKHUI	46	60	20,400.00	14,280.00	6,120.00
10367	BASTI	SAU GHAT	54620	BHADE BUJURG	180453	SHAHPUR	248	322	109,480.00	76,636.00	32,844.00
10368	BASTI	SAU GHAT	54683	BYOTAHARA	180476	HARRIYA MISR	531	689	234,260.00	163,982.00	70,278.00
10369	BASTI	SAU GHAT	266792	CHHAPIYA LUTAWAN	180564	CHAPIYA LUTAWAN	750	974	331,160.00	231,812.00	99,348.00
10370	BASTI	SAU GHAT	266792	CHHAPIYA LUTAWAN	180565	MANGHARIYA LUTAWAN	202	262	89,080.00	62,356.00	26,724.00
10371	BASTI	SAU GHAT	266792	CHHAPIYA LUTAWAN	180566	SISWA MAFHI	597	775	263,500.00	184,450.00	79,050.00
10372	BASTI	SAU GHAT	274169	CHHAPIYA SHIV BARAN	181783	CHHAPIYA SHIV BARAN	418	543	184,620.00	129,234.00	55,386.00
10373	BASTI	SAU GHAT	274169	CHHAPIYA SHIV BARAN	181791	MANPATTI	407	528	179,520.00	125,664.00	53,856.00
10374	BASTI	SAU GHAT	274169	CHHAPIYA SHIV BARAN	181782	MARWATIA DHORIA	309	401	136,340.00	95,438.00	40,902.00

SNo.	District Name	Block Name	LGD Gram Panchayat	Gram Panchayat Name	LGD Village Code	Village Name	TOT_P_2011	Projected Population 2023	Total fund	SBM fund (70 %)	CFC (30%)
1	2	3	4	5	6	7	8	9	10	11	12
10375	BASTI	SAU GHAT	54624	CHHITAH PRAHALAD	181786	CHHATAHI PRAHLAD	600	779	264,860.00	185,402.00	79,458.00
10376	BASTI	SAU GHAT	54624	CHHITAH PRAHALAD	181785	CHHITAH KHURD	389	505	171,700.00	120,190.00	51,510.00
10377	BASTI	SAU GHAT	54624	CHHITAH PRAHALAD	181792	MOODA DEEHA JAPTI	133	173	58,820.00	41,174.00	17,646.00
10378	BASTI	SAU GHAT	54625	DARAU LI	180467	DARAU LEE	605	786	267,240.00	187,068.00	80,172.00
10379	BASTI	SAU GHAT	54625	DARAU LI	180499	KHAJHWA	587	762	259,080.00	181,356.00	77,724.00
10380	BASTI	SAU GHAT	54625	DARAU LI	180467	PIPAREE	605	786	267,240.00	187,068.00	80,172.00
10381	BASTI	SAU GHAT	54626	DAULAT PUR	180455	DAULAT PUR	893	1159	394,060.00	275,842.00	118,218.00
10382	BASTI	SAU GHAT	54626	DAULAT PUR	180454	MUDWARA CHINTA	889	1154	392,360.00	274,652.00	117,708.00
10383	BASTI	SAU GHAT	266850	DHAURAHARA	181780	BHAUKHARI	410	532	180,880.00	126,616.00	54,264.00
10384	BASTI	SAU GHAT	266850	DHAURAHARA	180570	DHAURAHARA	481	625	212,500.00	148,750.00	63,750.00
10385	BASTI	SAU GHAT	54634	JAMOHARA	180546	BHUDALI	486	631	214,540.00	150,178.00	64,362.00
10386	BASTI	SAU GHAT	54634	JAMOHARA	180545	JAMOHARA	786	1021	347,140.00	242,998.00	104,142.00
10387	BASTI	SAU GHAT	54634	JAMOHARA	180544	KARAM CHURA	180	234	79,560.00	55,692.00	23,868.00
10388	BASTI	SAU GHAT	54635	JHARKATIYA	180537	JHARKATIYA	670	870	295,800.00	207,060.00	88,740.00
10389	BASTI	SAU GHAT	54635	JHARKATIYA	180535	JIGNI	589	765	260,100.00	182,070.00	78,030.00
10390	BASTI	SAU GHAT	54637	KANAILI	180524	KANAILI	686	891	302,940.00	212,058.00	90,882.00
10391	BASTI	SAU GHAT	266808	KASAILA	181355	BAGAH I	455	591	200,940.00	140,658.00	60,282.00
10392	BASTI	SAU GHAT	266808	KASAILA	180557	KASAILA	752	976	331,840.00	232,288.00	99,552.00
10393	BASTI	SAU GHAT	266808	KASAILA	180555	MARWATIYA BABU	318	413	140,420.00	98,294.00	42,126.00
10394	BASTI	SAU GHAT	54638	KATHINAULI	180458	KATHINAULI	769	998	339,320.00	237,524.00	101,796.00
10395	BASTI	SAU GHAT	54638	KATHINAULI	180459	MISHRALUIYA	451	586	199,240.00	139,468.00	59,772.00
10396	BASTI	SAU GHAT	54638	KATHINAULI	180460	PAKERDEEHA	619	804	273,360.00	191,352.00	82,008.00
10397	BASTI	SAU GHAT	266781	KATYA	180451	SAKHUE	46	60	20,400.00	14,280.00	6,120.00
10398	BASTI	SAU GHAT	54646	KUSMHA	180573	ZIVDHARA	825	1071	364,140.00	254,898.00	109,242.00
10399	BASTI	SAU GHAT	54648	LOHRAULI	180504	ARIAL	8	10	3,400.00	2,380.00	1,020.00
10400	BASTI	SAU GHAT	54654	MACHHIYA	180552	ANUAA	327	425	144,500.00	101,150.00	43,350.00
10401	BASTI	SAU GHAT	54654	MACHHIYA	180551	MACHIA	641	832	282,880.00	198,016.00	84,864.00
10402	BASTI	SAU GHAT	54654	MACHHIYA	180548	MALIK PURWA	559	726	246,840.00	172,788.00	74,052.00
10403	BASTI	SAU GHAT	54654	MACHHIYA	180553	PIPRA MAGHAU	283	367	124,780.00	87,346.00	37,434.00
10404	BASTI	SAU GHAT	266772	MACHKHIRIYA	180541	MACHKHIRIYA	736	956	325,040.00	227,528.00	97,512.00
10405	BASTI	SAU GHAT	266772	MACHKHIRIYA	180541	RAHTHAULI	736	956	325,040.00	227,528.00	97,512.00
10406	BASTI	SAU GHAT	54650	MAHSIN	181826	KATESAR	658	854	290,360.00	203,252.00	87,108.00
10407	BASTI	SAU GHAT	54650	MAHSIN	181827	MAHSIN	815	1058	359,720.00	251,804.00	107,916.00
10408	BASTI	SAU GHAT	54652	MAJHAUA JAGAT	181821	MAHDEVA	465	604	205,360.00	143,752.00	61,608.00
10409	BASTI	SAU GHAT	54661	PAKRI NASIR	180570	PAKRI DHORAHRA	481	625	212,500.00	148,750.00	63,750.00
10410	BASTI	SAU GHAT	266765	PATKHULI	180473	PATKHAULI	850	1104	375,360.00	262,752.00	112,608.00
10411	BASTI	SAU GHAT	54674	SARAIYA	181805	SAITHWALIYA	566	735	249,900.00	174,930.00	74,970.00
10412	BASTI	SAU GHAT	54674	SARAIYA	181804	SARAIYA	903	1172	398,480.00	278,936.00	119,544.00
10413	BASTI	SAU GHAT	54673	SAUGHAT	180488	KARMA	554	719	244,460.00	171,122.00	73,338.00
10414	BASTI	SAU GHAT	54673	SAUGHAT	180490	SAUGHAT	899	1167	396,780.00	277,746.00	119,034.00
10415	BASTI	SAU GHAT	54675	SEMRA	181795	MATHURAPUR	650	844	286,960.00	200,872.00	86,088.00
10416	BASTI	SAU GHAT	54675	SEMRA	181794	SEMRA	886	1150	391,000.00	273,700.00	117,300.00

SNo.	District Name	Block Name	LGD Gram Panchayat	Gram Panchayat Name	LGD Village Code	Village Name	TOT_P_2011	Projected Population 2023	Total fund	SBM fund (70 %)	CFC (30%)
1	2	3	4	5	6	7	8	9	10	11	12
10417	BASTI	SAU GHAT	54675	SEMRA	181796	TIGHRA PANDIT	546	709	241,060.00	168,742.00	72,318.00
10418	BASTI	SAU GHAT	54676	SIHARI	180483	PURAINA	613	796	270,640.00	189,448.00	81,192.00
10419	BASTI	SAU GHAT	54678	SONAURA	181816	BADHUJOT	477	619	210,460.00	147,322.00	63,138.00
10420	BASTI	VIKRAM JOT	54688	AURANGABAD	179820	AURANGABAD	859	1115	379,100.00	265,370.00	113,730.00
10421	BASTI	VIKRAM JOT	54688	AURANGABAD	179819	HANSRAJPUR	412	535	181,900.00	127,330.00	54,570.00
10422	BASTI	VIKRAM JOT	54688	AURANGABAD	179821	PURE WALDI	249	323	109,820.00	76,874.00	32,946.00
10423	BASTI	VIKRAM JOT	54689	BABHAN GANWA	179891	BABHAN GANWA	817	1061	360,740.00	252,518.00	108,222.00
10424	BASTI	VIKRAM JOT	54689	BABHAN GANWA	179892	KHYATIJOT	54	70	23,800.00	16,660.00	7,140.00
10425	BASTI	VIKRAM JOT	54689	BABHAN GANWA	179890	PRATAPGARH KHURD	70	91	30,940.00	21,658.00	9,282.00
10426	BASTI	VIKRAM JOT	54689	BABHAN GANWA	179893	PRATAPPUR	388	504	171,360.00	119,952.00	51,408.00
10427	BASTI	VIKRAM JOT	54689	BABHAN GANWA	179887	PURE GANGARAM URF JADDAIPUR	485	630	214,200.00	149,940.00	64,260.00
10428	BASTI	VIKRAM JOT	54690	BABHRAULI	180073	BABHRAULI	874	1135	385,900.00	270,130.00	115,770.00
10429	BASTI	VIKRAM JOT	54690	BABHRAULI	180057	BABURI BABU	382	496	168,640.00	118,048.00	50,592.00
10430	BASTI	VIKRAM JOT	54690	BABHRAULI	180074	MAHADEVA	285	370	125,800.00	88,060.00	37,740.00
10431	BASTI	VIKRAM JOT	54690	BABHRAULI	180075	VIJAIPUR	112	145	49,300.00	34,510.00	14,790.00
10432	BASTI	VIKRAM JOT	54691	BACHHIPUR	179768	BACCHAIPUR	789	1024	348,160.00	243,712.00	104,448.00
10433	BASTI	VIKRAM JOT	267831	BADAURA	179774	BADAURA	639	830	282,200.00	197,540.00	84,660.00
10434	BASTI	VIKRAM JOT	267831	BADAURA	179780	RAM NAGAR	462	600	204,000.00	142,800.00	61,200.00
10435	BASTI	VIKRAM JOT	54693	BATAULI	180009	BAIDAULIYA	139	180	61,200.00	42,840.00	18,360.00
10436	BASTI	VIKRAM JOT	54693	BATAULI	179996	BATAULI	815	1058	359,720.00	251,804.00	107,916.00
10437	BASTI	VIKRAM JOT	54693	BATAULI	180010	KASHIPUR	23	30	10,200.00	7,140.00	3,060.00
10438	BASTI	VIKRAM JOT	54693	BATAULI	180012	PAHI MAFI	231	300	102,000.00	71,400.00	30,600.00
10439	BASTI	VIKRAM JOT	54693	BATAULI	179997	PURE LAXMI RAM	26	34	11,560.00	8,092.00	3,468.00
10440	BASTI	VIKRAM JOT	54693	BATAULI	180011	SARVERPUR	204	265	90,100.00	63,070.00	27,030.00
10441	BASTI	VIKRAM JOT	54696	CHAPILAN	180009	BAIDAULIYA	367	477	162,180.00	113,526.00	48,654.00
10442	BASTI	VIKRAM JOT	54696	CHAPILAN	179848	CHAPILANW	909	1180	401,200.00	280,840.00	120,360.00
10443	BASTI	VIKRAM JOT	54696	CHAPILAN	179849	HIYARUPUR	677	879	298,860.00	209,202.00	89,658.00
10444	BASTI	VIKRAM JOT	266385	CHARTHI KATHIK	180047	BHUAAR BAIRAG	60	78	26,520.00	18,564.00	7,956.00
10445	BASTI	VIKRAM JOT	266385	CHARTHI KATHIK	180044	CHARTHI BHAT	297	386	131,240.00	91,868.00	39,372.00
10446	BASTI	VIKRAM JOT	266385	CHARTHI KATHIK	180046	CHARTHIKATIK	442	574	195,160.00	136,612.00	58,548.00
10447	BASTI	VIKRAM JOT	266385	CHARTHI KATHIK	180043	MALUKPUR	6	8	2,720.00	1,904.00	816.00
10448	BASTI	VIKRAM JOT	266385	CHARTHI KATHIK	180038	MUAVAR BARKHRI	153	199	67,660.00	47,362.00	20,298.00
10449	BASTI	VIKRAM JOT	266385	CHARTHI KATHIK	180036	PURE BAIRAG	129	167	56,780.00	39,746.00	17,034.00
10450	BASTI	VIKRAM JOT	266385	CHARTHI KATHIK	180039	PURE NADAI	110	143	48,620.00	34,034.00	14,586.00
10451	BASTI	VIKRAM JOT	266385	CHARTHI KATHIK	180040	SALUKPUR	33	43	14,620.00	10,234.00	4,386.00
10452	BASTI	VIKRAM JOT	54698	DAHADA MISRA	179825	BEWHANA	531	689	234,260.00	163,982.00	70,278.00
10453	BASTI	VIKRAM JOT	54698	DAHADA MISRA	179837	DAHARHA MISRA	737	957	325,380.00	227,766.00	97,614.00
10454	BASTI	VIKRAM JOT	54699	DEOKHAL	180056	ANANDPUR	164	213	72,420.00	50,694.00	21,726.00
10455	BASTI	VIKRAM JOT	54699	DEOKHAL	180054	DEOKALI BABU	438	569	193,460.00	135,422.00	58,038.00
10456	BASTI	VIKRAM JOT	54699	DEOKHAL	180053	DEOKHAL	783	1017	345,780.00	242,046.00	103,734.00
10457	BASTI	VIKRAM JOT	54699	DEOKHAL	180055	KUDARHAI	413	536	182,240.00	127,568.00	54,672.00
10458	BASTI	VIKRAM JOT	54700	DEOKHER	179946	ARAJI DEVKHR	177	230	78,200.00	54,740.00	23,460.00

SNo.	District Name	Block Name	LGD Gram Panchayat	Gram Panchayat Name	LGD Village Code	Village Name	TOT_P_2011	Projected Population 2023	Total fund	SBM fund (70 %)	CFC (30%)
1	2	3	4	5	6	7	8	9	10	11	12
10459	BASTI	VIKRAM JOT	54700	DEOKHER	179948	DEVAPUR	222	288	97,920.00	68,544.00	29,376.00
10460	BASTI	VIKRAM JOT	54700	DEOKHER	179943	GANGARAMPUR PANDAY	320	415	141,100.00	98,770.00	42,330.00
10461	BASTI	VIKRAM JOT	54700	DEOKHER	179942	JOT ASRE	176	229	77,860.00	54,502.00	23,358.00
10462	BASTI	VIKRAM JOT	54700	DEOKHER	179947	MUSAHA	245	318	108,120.00	75,684.00	32,436.00
10463	BASTI	VIKRAM JOT	54700	DEOKHER	179945	PURE HINDU	291	378	128,520.00	89,964.00	38,556.00
10464	BASTI	VIKRAM JOT	54701	DEVKALI RANI	178934	BHAGWANPUR	403	523	177,820.00	124,474.00	53,346.00
10465	BASTI	VIKRAM JOT	54701	DEVKALI RANI	179844	DEVKALI RANI	491	638	216,920.00	151,844.00	65,076.00
10466	BASTI	VIKRAM JOT	54701	DEVKALI RANI	179841	KOTIYA	74	96	32,640.00	22,848.00	9,792.00
10467	BASTI	VIKRAM JOT	54701	DEVKALI RANI	179846	PURE BADLI	224	291	98,940.00	69,258.00	29,682.00
10468	BASTI	VIKRAM JOT	54701	DEVKALI RANI	179845	PURE LATIF	38	49	16,660.00	11,662.00	4,998.00
10469	BASTI	VIKRAM JOT	54701	DEVKALI RANI	179847	PURE LILAMBAR	114	148	50,320.00	35,224.00	15,096.00
10470	BASTI	VIKRAM JOT	54701	DEVKALI RANI	179840	THARUAAPUR	460	597	202,980.00	142,086.00	60,894.00
10471	BASTI	VIKRAM JOT	54702	DHAURAHRA CHAUHAN	180050	BUJHAVAKPUR	421	547	185,980.00	130,186.00	55,794.00
10472	BASTI	VIKRAM JOT	54702	DHAURAHRA CHAUHAN	180052	DHAURAHRA CHAUHAN	547	710	241,400.00	168,980.00	72,420.00
10473	BASTI	VIKRAM JOT	54702	DHAURAHRA CHAUHAN	180060	RIVDARIPUR	332	431	146,540.00	102,578.00	43,962.00
10474	BASTI	VIKRAM JOT	54702	DHAURAHRA CHAUHAN	180051	SAHINDAPUR	236	306	104,040.00	72,828.00	31,212.00
10475	BASTI	VIKRAM JOT	54702	DHAURAHRA CHAUHAN	180049	SHEKHPURA	325	422	143,480.00	100,436.00	43,044.00
10476	BASTI	VIKRAM JOT	267828	DUBAULI DUBEY	179802	BAIDA BADERIYA	383	497	168,980.00	118,286.00	50,694.00
10477	BASTI	VIKRAM JOT	267828	DUBAULI DUBEY	179806	DUBAULI DUBEY	404	525	178,500.00	124,950.00	53,550.00
10478	BASTI	VIKRAM JOT	267828	DUBAULI DUBEY	179807	JAYANTI PUR	250	325	110,500.00	77,350.00	33,150.00
10479	BASTI	VIKRAM JOT	267828	DUBAULI DUBEY	179809	MOODADEEHA	362	470	159,800.00	111,860.00	47,940.00
10480	BASTI	VIKRAM JOT	54705	DUBHRA NIRWAHAN	179815	DATT NAGAR	401	521	177,140.00	123,998.00	53,142.00
10481	BASTI	VIKRAM JOT	54705	DUBHRA NIRWAHAN	179816	DUBHRA NIRWADHAN	693	900	306,000.00	214,200.00	91,800.00
10482	BASTI	VIKRAM JOT	54729	FAREDA	179832	FAREDA	767	996	338,640.00	237,048.00	101,592.00
10483	BASTI	VIKRAM JOT	54729	FAREDA	179827	MEDHAYE	637	827	281,180.00	196,826.00	84,354.00
10484	BASTI	VIKRAM JOT	54729	FAREDA	179826	NIPNIYA	316	410	139,400.00	97,580.00	41,820.00
10485	BASTI	VIKRAM JOT	54708	HAREWA SHUKUL	179808	BADERIYA BABU	281	365	124,100.00	86,870.00	37,230.00
10486	BASTI	VIKRAM JOT	54708	HAREWA SHUKUL	179800	HAREWA SHUKUL	812	1054	358,360.00	250,852.00	107,508.00
10487	BASTI	VIKRAM JOT	54708	HAREWA SHUKUL	179796	KUWARAPUR	745	967	328,780.00	230,146.00	98,634.00
10488	BASTI	VIKRAM JOT	54710	JAITAPUR	180013	CHANDAHA	472	613	208,420.00	145,894.00	62,526.00
10489	BASTI	VIKRAM JOT	54710	JAITAPUR	180063	JAITAPUR	613	796	270,640.00	189,448.00	81,192.00
10490	BASTI	VIKRAM JOT	54710	JAITAPUR	180058	KANRAUPUR	434	564	191,760.00	134,232.00	57,528.00
10491	BASTI	VIKRAM JOT	54710	JAITAPUR	180064	KARANPUR	9	12	4,080.00	2,856.00	1,224.00
10492	BASTI	VIKRAM JOT	54710	JAITAPUR	180065	RAMVAPUR	258	335	113,900.00	79,730.00	34,170.00
10493	BASTI	VIKRAM JOT	267830	JAMAULIYA MAFI	179814	JAMAULIYA MAFI	552	717	243,780.00	170,646.00	73,134.00
10494	BASTI	VIKRAM JOT	267830	JAMAULIYA MAFI	179813	SARBHANGA	485	630	214,200.00	149,940.00	64,260.00
10495	BASTI	VIKRAM JOT	54711	KALANI KALA	179865	KALANI KALA	863	1121	381,140.00	266,798.00	114,342.00
10496	BASTI	VIKRAM JOT	54711	KALANI KALA	179864	KALANI KHURD	708	919	312,460.00	218,722.00	93,738.00
10497	BASTI	VIKRAM JOT	54747	KALYANPUR	180232	BHARTHAPUR	43	56	19,040.00	13,328.00	5,712.00
10498	BASTI	VIKRAM JOT	54747	KALYANPUR	179762	KALYANPUR	603	783	266,220.00	186,354.00	79,866.00
10499	BASTI	VIKRAM JOT	54747	KALYANPUR	179761	SAHJAURA PATHAK	136	177	60,180.00	42,126.00	18,054.00
10500	BASTI	VIKRAM JOT	54747	KALYANPUR	179748	SITA RAMPUR	126	164	55,760.00	39,032.00	16,728.00

SNo.	District Name	Block Name	LGD Gram Panchayat	Gram Panchayat Name	LGD Village Code	Village Name	TOT_P_2011	Projected Population 2023	Total fund	SBM fund (70 %)	CFC (30%)
1	2	3	4	5	6	7	8	9	10	11	12
10501	BASTI	VIKRAM JOT	54712	KARAMIYA	179824	BASEWA PANDE	691	897	304,980.00	213,486.00	91,494.00
10502	BASTI	VIKRAM JOT	54712	KARAMIYA	179328	KARAMIYA	1069	1388	471,920.00	330,344.00	141,576.00
10503	BASTI	VIKRAM JOT	54713	KENAUNA	179860	AJAN DEEH	419	544	184,960.00	129,472.00	55,488.00
10504	BASTI	VIKRAM JOT	54713	KENAUNA	179856	CHAUGARHAWA	365	474	161,160.00	112,812.00	48,348.00
10505	BASTI	VIKRAM JOT	54713	KENAUNA	179859	KANONA	681	884	300,560.00	210,392.00	90,168.00
10506	BASTI	VIKRAM JOT	54713	KENAUNA	179858	KESARIYA	250	325	110,500.00	77,350.00	33,150.00
10507	BASTI	VIKRAM JOT	54713	KENAUNA	179857	KHARACHA	294	382	129,880.00	90,916.00	38,964.00
10508	BASTI	VIKRAM JOT	267836	KHAMHARIYA	179872	JITIYAPUR	564	732	248,880.00	174,216.00	74,664.00
10509	BASTI	VIKRAM JOT	54720	KUNWAGAON	180037	BARAIJOT	339	440	149,600.00	104,720.00	44,880.00
10510	BASTI	VIKRAM JOT	54720	KUNWAGAON	180035	KOTWALPUR	448	582	197,880.00	138,516.00	59,364.00
10511	BASTI	VIKRAM JOT	54720	KUNWAGAON	180045	KUNWAGAON	513	666	226,440.00	158,508.00	67,932.00
10512	BASTI	VIKRAM JOT	54720	KUNWAGAON	180034	PURE BED	339	440	149,600.00	104,720.00	44,880.00
10513	BASTI	VIKRAM JOT	54721	LAJGHATA	179862	AAMA TIWARI	272	353	120,020.00	84,014.00	36,006.00
10514	BASTI	VIKRAM JOT	54721	LAJGHATA	179861	JJI RAM PUR	534	693	235,620.00	164,934.00	70,686.00
10515	BASTI	VIKRAM JOT	54721	LAJGHATA	179863	LAJGHATA	751	975	331,500.00	232,050.00	99,450.00
10516	BASTI	VIKRAM JOT	267835	LAKHANA	179956	GOPALPUR	372	483	164,220.00	114,954.00	49,266.00
10517	BASTI	VIKRAM JOT	267835	LAKHANA	179972	LAKARI PANDAY	284	369	125,460.00	87,822.00	37,638.00
10518	BASTI	VIKRAM JOT	267835	LAKHANA	179957	LAKHNA	568	737	250,580.00	175,406.00	75,174.00
10519	BASTI	VIKRAM JOT	54722	MADNA MAJHA	180025	ARAJI BHAGLA	99	129	43,860.00	30,702.00	13,158.00
10520	BASTI	VIKRAM JOT	54722	MADNA MAJHA	179982	CHIRGAHANA	42	55	18,700.00	13,090.00	5,610.00
10521	BASTI	VIKRAM JOT	54722	MADNA MAJHA	179985	GOKULA	211	274	93,160.00	65,212.00	27,948.00
10522	BASTI	VIKRAM JOT	54722	MADNA MAJHA	180019	KUKRAHA	80	104	35,360.00	24,752.00	10,608.00
10523	BASTI	VIKRAM JOT	54722	MADNA MAJHA	179980	MADNA MAJHA	347	451	153,340.00	107,338.00	46,002.00
10524	BASTI	VIKRAM JOT	54724	MAJHIL GAON	179994	MAGHAL GAON	805	1045	355,300.00	248,710.00	106,590.00
10525	BASTI	VIKRAM JOT	54724	MAJHIL GAON	179988	PURE NATHU	249	323	109,820.00	76,874.00	32,946.00
10526	BASTI	VIKRAM JOT	54726	MALAULI DUBAY	179903	EKMAA HIRANIA	453	588	199,920.00	139,944.00	59,976.00
10527	BASTI	VIKRAM JOT	54726	MALAULI DUBAY	179899	GODSARA SHUKAL	137	178	60,520.00	42,364.00	18,156.00
10528	BASTI	VIKRAM JOT	54726	MALAULI DUBAY	179904	GODSARA TWARY	272	353	120,020.00	84,014.00	36,006.00
10529	BASTI	VIKRAM JOT	54726	MALAULI DUBAY	179901	MAJAU DUBAY	262	340	115,600.00	80,920.00	34,680.00
10530	BASTI	VIKRAM JOT	54726	MALAULI DUBAY	179905	MALAULI DUBEY	425	552	187,680.00	131,376.00	56,304.00
10531	BASTI	VIKRAM JOT	54726	MALAULI DUBAY	179900	RAMHATIA	267	347	117,980.00	82,586.00	35,394.00
10532	BASTI	VIKRAM JOT	267838	MALLUPUR	179880	KARNAI	438	569	193,460.00	135,422.00	58,038.00
10533	BASTI	VIKRAM JOT	267838	MALLUPUR	179044	MALLUPUR	736	956	325,040.00	227,528.00	97,512.00
10534	BASTI	VIKRAM JOT	267838	MALLUPUR	179874	NEEM DAND	279	362	123,080.00	86,156.00	36,924.00
10535	BASTI	VIKRAM JOT	54728	MEDHAYAN SHUKUL	179799	KAITHAWALIYA	475	617	209,780.00	146,846.00	62,934.00
10536	BASTI	VIKRAM JOT	54728	MEDHAYAN SHUKUL	179797	KHEM KARIYA	297	386	131,240.00	91,868.00	39,372.00
10537	BASTI	VIKRAM JOT	54728	MEDHAYAN SHUKUL	179798	MERHIYA SHUKUL	675	876	297,840.00	208,488.00	89,352.00
10538	BASTI	VIKRAM JOT	54731	NATAUWA	179851	CHIRIHAWA	284	369	125,460.00	87,822.00	37,638.00
10539	BASTI	VIKRAM JOT	54731	NATAUWA	179854	NATAUWA	656	852	289,680.00	202,776.00	86,904.00
10540	BASTI	VIKRAM JOT	54731	NATAUWA	179852	PABERWA	344	447	151,980.00	106,386.00	45,594.00
10541	BASTI	VIKRAM JOT	54731	NATAUWA	179853	PURE SUKHRAM	225	292	99,280.00	69,496.00	29,784.00
10542	BASTI	VIKRAM JOT	54731	NATAUWA	179850	SARSANDA	528	686	233,240.00	163,268.00	69,972.00

SNo.	District Name	Block Name	LGD Gram Panchayat	Gram Panchayat Name	LGD Village Code	Village Name	TOT_P_2011	Projected Population 2023	Total fund	SBM fund (70 %)	CFC (30%)
1	2	3	4	5	6	7	8	9	10	11	12
10543	BASTI	VIKRAM JOT	267833	NETWAR PATTI	179758	NETAWAR PATTI	867	1126	382,840.00	267,988.00	114,852.00
10544	BASTI	VIKRAM JOT	267833	NETWAR PATTI	179759	SANDALPUR	569	739	251,260.00	175,882.00	75,378.00
10545	BASTI	VIKRAM JOT	54732	NIYAMATPUR	179804	AMALIPUR URF HANUMANPUR	128	166	56,440.00	39,508.00	16,932.00
10546	BASTI	VIKRAM JOT	54738	PURE HEMRAJ	180048	KHAJURI BABU	366	475	161,500.00	113,050.00	48,450.00
10547	BASTI	VIKRAM JOT	54738	PURE HEMRAJ	179896	MAHADEVA PURAN	152	197	66,980.00	46,886.00	20,094.00
10548	BASTI	VIKRAM JOT	54738	PURE HEMRAJ	179895	PURE HEMRAJ	847	1100	374,000.00	261,800.00	112,200.00
10549	BASTI	VIKRAM JOT	54738	PURE HEMRAJ	179894	PURE SUNDER	201	261	88,740.00	62,118.00	26,622.00
10550	BASTI	VIKRAM JOT	54739	RANI GAON	179835	DAHADA BABU	408	530	180,200.00	126,140.00	54,060.00
10551	BASTI	VIKRAM JOT	54739	RANI GAON	179833	NAKDEPUR	379	492	167,280.00	117,096.00	50,184.00
10552	BASTI	VIKRAM JOT	54739	RANI GAON	179834	RANI GAON	512	665	226,100.00	158,270.00	67,830.00
10553	BASTI	VIKRAM JOT	54740	RIKHIPUR	179788	DHELGADEWA	272	353	120,020.00	84,014.00	36,006.00
10554	BASTI	VIKRAM JOT	54740	RIKHIPUR	179792	RIKHIPUR	667	866	294,440.00	206,108.00	88,332.00
10555	BASTI	VIKRAM JOT	54740	RIKHIPUR	179791	RIWA	383	497	168,980.00	118,286.00	50,694.00
10556	BASTI	VIKRAM JOT	54742	SAURI	179916	LAKDI DUBEY	224	291	98,940.00	69,258.00	29,682.00
10557	BASTI	VIKRAM JOT	54742	SAURI	179973	PAKDI SANGRAM	133	173	58,820.00	41,174.00	17,646.00
10558	BASTI	VIKRAM JOT	54742	SAURI	179915	SAURI	763	991	336,940.00	235,858.00	101,082.00
10559	BASTI	VIKRAM JOT	267826	SENDURIYA MISHRA	179836	KOHAL MISRA	469	609	207,060.00	144,942.00	62,118.00
10560	BASTI	VIKRAM JOT	54746	SITKAHA PANDEY	179970	ARJUNPUR	642	834	283,560.00	198,492.00	85,068.00
10561	BASTI	VIKRAM JOT	54746	SITKAHA PANDEY	179962	PURE HEMGHAR	312	405	137,700.00	96,390.00	41,310.00
10562	BASTI	VIKRAM JOT	54746	SITKAHA PANDEY	179963	PURE MAHA	127	165	56,100.00	39,270.00	16,830.00
10563	BASTI	VIKRAM JOT	54746	SITKAHA PANDEY	179960	SIKATAHA PANDAY	645	837	284,580.00	199,206.00	85,374.00
10564	BASTI	VIKRAM JOT	54746	SITKAHA PANDEY	179969	SUNGAHA	425	552	187,680.00	131,376.00	56,304.00
10565	BASTI	VIKRAM JOT	54748	SONVARSA	179884	MAHEWA JOTAMALI	276	358	121,720.00	85,204.00	36,516.00
10566	BASTI	VIKRAM JOT	54748	SONVARSA	179882	NALHIPUR	481	625	212,500.00	148,750.00	63,750.00
10567	BASTI	VIKRAM JOT	54748	SONVARSA	179883	REDWAL	462	600	204,000.00	142,800.00	61,200.00
10568	BASTI	VIKRAM JOT	54749	SUKRAULI PANDE	179769	SANDPUR	422	548	186,320.00	130,424.00	55,896.00
10569	BASTI	VIKRAM JOT	54749	SUKRAULI PANDE	179830	SARAUNA	199	258	87,720.00	61,404.00	26,316.00
10570	BASTI	VIKRAM JOT	54749	SUKRAULI PANDE	179828	SUKRAULI PANDE	676	878	298,520.00	208,964.00	89,556.00
10571	BASTI	VIKRAM JOT	54750	TALA GAON	179822	BANJARIYA GOSAI	317	412	140,080.00	98,056.00	42,024.00
10572	BASTI	VIKRAM JOT	54750	TALA GAON	179810	RANIPUR CHHATTAR	558	725	246,500.00	172,550.00	73,950.00
10573	BASTI	VIKRAM JOT	54750	TALA GAON	179818	TALA GAON	719	934	317,560.00	222,292.00	95,268.00
10574	BASTI	GAUR	54071	PAKAULIYA	54071	PAKAULIYA	772	1002	340,680.00	238,476.00	102,204.00
10575	BASTI	DUBAULIYA	53950	ASHOKPUR	180110	ashokpur tappa puraina	4576	5942	4,189,110.00	2,932,377.00	1,256,733.00
10576	BASTI	BANKATI	53814	HARRIYA	180960	Hariya Tappa Kabra	910	1182	401,880.00	281,316.00	120,564.00
10577	BASTI	KUDARAHA	54292	RAJPUR BAIIRIHWAA	181382	Partapipur Kala	269	349	118,660.00	83,062.00	35,598.00
10578	BASTI	RUDAULI	54461	BABHNI MISHR	181748	Barihwa	405	526	178,840.00	125,188.00	53,652.00
10579	BASTI	RUDAULI	54466	BARGADWA	181593	Bargadwa	610	792	269,280.00	188,496.00	80,784.00
10580	BASTI	RUDAULI	54486	HARAYA MISRA	181660	Haraya Misra	546	709	241,060.00	168,742.00	72,318.00
10581	BASTI	RUDAULI	54501	NEWADA	181599	Ameleaa	262	340	115,600.00	80,920.00	34,680.00
10582	BASTI	RUDAULI	272047	JIGNA	181745	Padia	49	64	21,760.00	15,232.00	6,528.00
10583	BASTI	RUDAULI	54516	RANI PUR	181749	Bashkhor Khurd	554	719	244,460.00	171,122.00	73,338.00
10584	BASTI	BASTI	53868	BANKATA	181196	PIKAURA	323	419	142,460.00	99,722.00	42,738.00

SNo.	District Name	Block Name	LGD Gram Panchayat	Gram Panchayat Name	LGD Village Code	Village Name	TOT_P_2011	Projected Population 2023	Total fund	SBM fund (70 %)	CFC (30%)
1	2	3	4	5	6	7	8	9	10	11	12
10585	BASTI	Ramnagar	54444	PIPRAHIA	178806	PIPRAHIA	1029	1336	454,240.00	317,968.00	136,272.00
10586	BASTI	Ramnagar	267811	KAULPUR	178565	SAKHIYA DEEH	341	443	150,620.00	105,434.00	45,186.00
10587	BASTI	Ramnagar	268788	IBRAHIM CHA URF SHEKHAPUR	178518	KATE KHAIRA	426	553	188,020.00	131,614.00	56,406.00
10588	BASTI	Ramnagar	54433	MANJHARIA BAZAR	178919	LAXIMANPUR	921	1196	406,640.00	284,648.00	121,992.00
10589	BASTI	SAU GHAT	54614	BANKSAHI	180614	BANKSAHI	2169	2816	957,440.00	670,208.00	287,232.00
10590	BASTI	SAU GHAT	54618	BEHARA	180452	BEHARA	1244	1615	549,100.00	384,370.00	164,730.00
10591	BASTI	SAU GHAT	54620	BHADE BUJURG	181799	KHARHARA	440	571	194,140.00	135,898.00	58,242.00
10592	BASTI	SAU GHAT	54635	JHARKATIYA	180535	JIGNI	589	765	260,100.00	182,070.00	78,030.00
10593	BASTI	SAU GHAT	266808	KASAILA	181355	BAGAH	455	591	200,940.00	140,658.00	60,282.00
10594	BASTI	SALTAUA GOPALPUR	268716	BHUIRA	178818	PIPRIJAPTI	353	458	155,720.00	109,004.00	46,716.00
10595	BASTI	SALTAUA GOPALPUR	54548	BISHUNPUR	178740	BISHUNPUR	1491	1936	658,240.00	460,768.00	197,472.00
10596	BASTI	SALTAUA GOPALPUR	54557	HARIHARPUR	178715	HARIHARPUR	679	882	299,880.00	209,916.00	89,964.00
10597	BASTI	SALTAUA GOPALPUR	54571	LAPSI	178702	KOHADI	245	318	108,120.00	75,684.00	32,436.00
10598	BASTI	SALTAUA GOPALPUR	54579	MUSTAFABAD	178764	POKHARBITAWA	505	656	223,040.00	156,128.00	66,912.00
10599	BASTI	KUDRAHA	54283	MISHROULIA	181389	Mishraulia tappa Padiya	1004	1304	443,360.00	310,352.00	133,008.00
10600	BASTI	KUDRAHA	54283	MISHROULIA	181391	Jituapur	508	660	224,400.00	157,080.00	67,320.00
10601	BASTI	KUDRAHA	54283	MISHROULIA	181390	Bijoura	258	335	113,900.00	79,730.00	34,170.00
10602	BASTI	BASTI	266467	JAMRAO	180729	BELGADI	29	38	12,920.00	9,044.00	3,876.00
10603	BASTI	BASTI	53905	JIGINA	181746	JIGINA	1470	1909	649,060.00	454,342.00	194,718.00
10604	BASTI	BASTI	53914	KUSMAUR	180717	LORIKPUR	154	200	68,000.00	47,600.00	20,400.00
10605	BASTI	BASTI	53914	KUSMAUR	181428	GAYGHAT	605	786	267,240.00	187,068.00	80,172.00
10606	BASTI	BASTI	53915	MAHDEV	921507	BHAISANATH	1	1	340.00	238.00	102.00
10607	BASTI	BASTI	53921	MARWATIYA	180555	MARWATIYA	1531	1988	675,920.00	473,144.00	202,776.00
10608	BASTI	BANKATI	53781	AMAKOEL	180973	THUKTTHUIYA	504	654	222,360.00	155,652.00	66,708.00
10609	BASTI	BANKATI	53797	BHITAHA	180900	BHITHA	302	392	133,280.00	93,296.00	39,984.00
10610	BASTI	BANKATI	53805	DEWAMI	180989	DEWAMI	1558	2023	687,820.00	481,474.00	206,346.00
10611	BASTI	BANKATI	267596	DUBAULI KHURD	181099	DUBAULI KHURD	652	847	287,980.00	201,586.00	86,394.00
10612	BASTI	BANKATI	267596	DUBAULI KHURD	180883	DUBAULI KALA	489	635	215,900.00	151,130.00	64,770.00
10613	BASTI	BANKATI	53836	MAKDOOMPUR	181095	MAKDOOMPUR	839	1089	370,260.00	259,182.00	111,078.00
10614	BASTI	BANKATI	53837	MANIKAORA KHURD	181033	MANIKAORA KHURD	1171	1520	516,800.00	361,760.00	155,040.00
10615	BASTI	BANKATI	271675	MURADPUR URF BELRAI	181053	BHARROIYAJOAT	168	218	74,120.00	51,884.00	22,236.00
10616	BASTI	BANKATI	267708	SOHILA	181041	KATHAICHA	505	656	223,040.00	156,128.00	66,912.00
10617	BASTI	BANKATI	53814	HARRAYA	180960	HARRAYA	910	1182	401,880.00	281,316.00	120,564.00
10618	BASTI	GAUR	54006	AMA BHUILAPAR	180200	BALUWA	233	303	103,020.00	72,114.00	30,906.00
10619	BASTI	GAUR	54086	SEMRA	179208	AMA RAWAIPAR	689	895	304,300.00	213,010.00	91,290.00
10620	BASTI	GAUR	54025	BENIPUR	179072	KARANPUR	402	522	177,480.00	124,236.00	53,244.00
10621	BASTI	GAUR	54030	CHANAIPUR	179504	CHANAIPUR	1298	1685	572,900.00	401,030.00	171,870.00
10622	BASTI	GAUR	54037	DUHWA	179308	TINCH BABU	449	583	198,220.00	138,754.00	59,466.00
10623	BASTI	GAUR	54093	TENUWA	179402	TENUWA	2391	3104	1,055,360.00	738,752.00	316,608.00
10624	BASTI	BASTI	53946	TARIJOT	180835	BANKATA	373	484	164,560.00	115,192.00	49,368.00
10625	BASTI	BASTI	53946	TARIJOT	180843	SISWANIYA	5	6	2,040.00	1,428.00	612.00
10626	BASTI	KAPTANGANJ	54179	BARHATA	180321	Mureria	148	192	65,280.00	45,696.00	19,584.00

SNo.	District Name	Block Name	LGD Gram Panchayat	Gram Panchayat Name	LGD Village Code	Village Name	TOT_P_2011	Projected Population 2023	Total fund	SBM fund (70 %)	CFC (30%)
1	2	3	4	5	6	7	8	9	10	11	12
10627	BASTI	KUDRAHA	54237	AMAI PAR	181502	Umriya Urf Amilha	170	221	75,140.00	52,598.00	22,542.00
10628	BASTI	KUDRAHA	54262	Gangapur	181409	Gangapur	952	1236	420,240.00	294,168.00	126,072.00
10629	BASTI	KUDRAHA	54249	Bherwa	181422	Bherwa	997	1295	440,300.00	308,210.00	132,090.00
10630	BASTI	KUDRAHA	54274	Karsari	181480	Tighari	517	671	228,140.00	159,698.00	68,442.00
10631	BASTI	KUDRAHA	54276	Korma	181362	Kalyanpur	121	157	53,380.00	37,366.00	16,014.00
10632	BASTI	KUDRAHA	54299	Suarha	181406	Charauha	911	1183	402,220.00	281,554.00	120,666.00
10633	BASTI	KUDRAHA	54305	Umriya	181412	Umriya	1201	1559	530,060.00	371,042.00	159,018.00
10634	BASTI	Ramnagar	54441	Parsohia	178528	Parsohia	1110	1441	489,940.00	342,958.00	146,982.00
10635	BASTI	BAHADURPUR	53729	GOVINDAPUR(BAHADUR)	181214	Govindpur	1250	1623	551,820.00	386,274.00	165,546.00
10636	BASTI	BAHADURPUR	267544	Amihwa	181299	Ameleaa	1289	1674	569,160.00	398,412.00	170,748.00
10637	BASTI	BAHADURPUR	267513	Lonha	181191	Lonha	1079	1401	476,340.00	333,438.00	142,902.00
10638	BASTI	BAHADURPUR	53709	Athdama	181261	Gowari	305	396	134,640.00	94,248.00	40,392.00
10639	BASTI	BAHADURPUR	53723	Daulat Chak	181311	Rasoolpur	357	464	157,760.00	110,432.00	47,328.00
10640	BASTI	BAHADURPUR	53729	Govindpur	181214	Govindpur	1250	1623	551,820.00	386,274.00	165,546.00
10641	BASTI	BAHADURPUR	53732	Hathia 1	181264	Hathia	829	1076	365,840.00	256,088.00	109,752.00
10642	BASTI	BAHADURPUR	53739	Kanaila Khas	181182	Bankata	394	512	174,080.00	121,856.00	52,224.00
10643	BASTI	BAHADURPUR	53741	Karmi Buz	181315	Makdoompur	66	86	29,240.00	20,468.00	8,772.00
10644	BASTI	BAHADURPUR	267580	Mainajot	181219	Rajatot	61	79	26,860.00	18,802.00	8,058.00
10645	BASTI	BAHADURPUR	267580	Mainajot	181222	Mitanjot	356	462	157,080.00	109,956.00	47,124.00
10646	BASTI	BANKATI	53780	AHIRAULI	180980	AHIRAULI	1075	1396	474,640.00	332,248.00	142,392.00
10647	BASTI	BANKATI	53797	BHITHA	181048	Bhitha	678	880	299,200.00	209,440.00	89,760.00
10648	BASTI	BANKATI	267733	CHOLKHARI	180982	Amanabad	622	808	274,720.00	192,304.00	82,416.00
10649	BASTI	BANKATI	53804	DELHAPAR	180949	PAGAR	359	466	158,440.00	110,908.00	47,532.00
10650	BASTI	BANKATI	267596	DUBAULI KHURD	181099	DUBAULI KHURD	652	847	287,980.00	201,586.00	86,394.00
10651	BASTI	BANKATI	267596	DUBAULI KHURD	180883	DUBAULI KALA	489	635	215,900.00	151,130.00	64,770.00
10652	BASTI	BANKATI	53810	GHUGHSA	181094	Rampurua	449	583	198,220.00	138,754.00	59,466.00
10653	BASTI	BANKATI	53812	GULRIHA SIRMA	180985	GULRIHA SIRMA	1670	2168	737,120.00	515,984.00	221,136.00
10654	BASTI	BANKATI	53836	MAKDOOMPUR	181095	MAKDOOMPUR	839	1089	370,260.00	259,182.00	111,078.00
10655	BASTI	HARRAIYA	54103	Basdeo Kunwar	179590	Gauhaniya Napal Singh	459	596	202,640.00	141,848.00	60,792.00
10656	BASTI	HARRAIYA	54108	Bhairopur	179547	Mairopur	621	806	274,040.00	191,828.00	82,212.00
10657	BASTI	HARRAIYA	54133	Kishanpur	179576	Badhaipur	149	193	65,620.00	45,934.00	19,686.00
10658	BASTI	HARRAIYA	266962	Majhaowakuwar	179498	Belbhariya Ramlal	464	602	204,680.00	143,276.00	61,404.00
10659	BASTI	HARRAIYA	54145	Marvatiya Bhawan	179491	Marvatiya	1052	1366	464,440.00	325,108.00	139,332.00
10660	BASTI	HARRAIYA	54149	Narayanpur	179632	Narayanpur	1001	1300	442,000.00	309,400.00	132,600.00
10661	BASTI	HARRAIYA	54150	Narayanpur Misra	179472	Narayanpur Misra	901	1170	397,800.00	278,460.00	119,340.00
10662	BASTI	HARRAIYA	54169	Shambhupur	179728	Shambhupur	1317	1710	581,400.00	406,980.00	174,420.00
10663	BASTI	HARRAIYA	54169	Shambhupur	179727	Badani	407	528	179,520.00	125,664.00	53,856.00
10664	BASTI	HARRAIYA	54161	Ranipur	179521	Ranipur	938	1218	414,120.00	289,884.00	124,236.00
10665	BASTI	HARRAIYA	54162	Ratanpur	179454	Banjariya	75	97	32,980.00	23,086.00	9,894.00
10666	BASTI	HARRAIYA	54162	Ratanpur	179447	Harhi	629	817	277,780.00	194,446.00	83,334.00
10667	BASTI	HARRAIYA	54167	Sangrampur	179624	Sangrampur	833	1082	367,880.00	257,516.00	110,364.00
10668	BASTI	SAU GHAT	54646	KUSMHA	180581	Kumha	1557	2022	687,480.00	481,236.00	206,244.00

SNo.	District Name	Block Name	LGD Gram Panchayat	Gram Panchayat Name	LGD Village Code	Village Name	TOT_P_2011	Projected Population 2023	Total fund	SBM fund (70 %)	CFC (30%)
1	2	3	4	5	6	7	8	9	10	11	12
10669	BASTI	RUDAULI	54472	Bijel Pur	181728	Piperpati Kalan	79	103	35,020.00	24,514.00	10,506.00
10670	BASTI	KAPTANGANJ	54189	Dudhaura	180260	Andupur	237	308	104,720.00	73,304.00	31,416.00
10671	BASTI	KAPTANGANJ	54190	Farenda Segar	180228	Salbahanpur	94	122	41,480.00	29,036.00	12,444.00
10672	BASTI	KAPTANGANJ	54199	Khadra	180358	Ramvapur	433	562	191,080.00	133,756.00	57,324.00
10673	BASTI	KAPTANGANJ	54225	Pokhra	180327	Ahirauliya	142	184	62,560.00	43,792.00	18,768.00
10674	BASTI	KAPTANGANJ	54216	Naryanpur	180383	Gauhaniya	274	356	121,040.00	84,728.00	36,312.00
10675	BASTI	KAPTANGANJ	54201	Kharka Devri	180222	Mahulani	218	283	96,220.00	67,354.00	28,866.00
10676	BASTI	GAUR	54008	Babhangava Kala	179289	Dubauliya	276	358	121,720.00	85,204.00	36,516.00
10677	BASTI	GAUR	54062	Majhaua Chaubey	179398	Majhaua	798	1036	352,240.00	246,568.00	105,672.00
10678	BASTI	GAUR	54045	Itahiya	179416	Manjhari	152	197	66,980.00	46,886.00	20,094.00
10679	BASTI	GAUR	54045	Itahiya	179412	Tenui Urf tekawa	168	218	74,120.00	51,884.00	22,236.00
10680	BASTI	BANKATI	271675	MURADPUR URF BELRAI	181053	BHARROIYAJOAT	168	218	74,120.00	51,884.00	22,236.00
10681	BASTI	BANKATI	267758	SISWA PANDEY	180970	SISWAPANDEY	1204	1563	531,420.00	371,994.00	159,426.00
10682	BASTI	BANKATI	267708	SOHILA	181041	KATHAICHA	505	656	223,040.00	156,128.00	66,912.00
10683	BASTI	KUDARAHA	54266	GONAR	181466	GONAR	740	961	326,740.00	228,718.00	98,022.00
10684	BASTI	KUDRAHA	54266	Gunar	181467	Kachhuwar	473	614	208,760.00	146,132.00	62,628.00
10685	BHADOHI	ABHAULI	86634	ASAIPUR	210186	ASAIPUR	893	1159	394,060.00	275,842.00	118,218.00
10686	BHADOHI	ABHAULI	86634	ASAIPUR	210187	JODHAPUR N. RAMCHANDRAPUR	1053	1367	464,780.00	325,346.00	139,434.00
10687	BHADOHI	ABHAULI	266504	BHAUTHAR	209790	BHAUTHAR	1132	1470	499,800.00	349,860.00	149,940.00
10688	BHADOHI	ABHAULI	266826	CHAK GUMANI	210189	CHAK GUMANI	1156	1501	510,340.00	357,238.00	153,102.00
10689	BHADOHI	ABHAULI	266502	DAYALPUR	209768	CHAK LOKAI	89	116	39,440.00	27,608.00	11,832.00
10690	BHADOHI	ABHAULI	266502	DAYALPUR	209777	DAYALPUR	656	852	289,680.00	202,776.00	86,904.00
10691	BHADOHI	ABHAULI	266502	DAYALPUR	209767	KATHAR Z.PANDEPUR	507	658	223,720.00	156,604.00	67,116.00
10692	BHADOHI	ABHAULI	266502	DAYALPUR	209766	KATHAR Z.SHERPUR	129	167	56,780.00	39,746.00	17,034.00
10693	BHADOHI	ABHAULI	266502	DAYALPUR	209772	NAMAK SARNONARI	39	51	17,340.00	12,138.00	5,202.00
10694	BHADOHI	ABHAULI	266502	DAYALPUR	209771	NAVARDUD BHOJAWA	65	84	28,560.00	19,992.00	8,568.00
10695	BHADOHI	ABHAULI	266502	DAYALPUR	209774	TULSIPUR Z.SHERPUR	258	335	113,900.00	79,730.00	34,170.00
10696	BHADOHI	ABHAULI	86754	DHANAUPUR Z. BACHHA PATTI	209775	BACHHA PATTI	147	191	64,940.00	45,458.00	19,482.00
10697	BHADOHI	ABHAULI	86754	DHANAUPUR Z. BACHHA PATTI	209778	BHANIPUR	732	950	323,000.00	226,100.00	96,900.00
10698	BHADOHI	ABHAULI	86754	DHANAUPUR Z. BACHHA PATTI	209776	DHANAUPUR Z. BACHHA PATTI	573	744	252,960.00	177,072.00	75,888.00
10699	BHADOHI	ABHAULI	86754	DHANAUPUR Z. BACHHA PATTI	209764	PANDEPUR	612	795	270,300.00	189,210.00	81,090.00
10700	BHADOHI	ABHAULI	266806	FATTUPUR OR BRAHMNAN	209925	FATTUPUR OR BRAHMNAN	1184	1537	522,580.00	365,806.00	156,774.00
10701	BHADOHI	ABHAULI	86772	KARANPUR	209789	BHAGIRATHIPUR	766	995	338,300.00	236,810.00	101,490.00
10702	BHADOHI	ABHAULI	86772	KARANPUR	209785	KARANPUR	1179	1531	520,540.00	364,378.00	156,162.00
10703	BHADOHI	ABHAULI	86772	KARANPUR	209782	KUMBHAPUR	66	86	29,240.00	20,468.00	8,772.00
10704	BHADOHI	ABHAULI	266861	LOKMANPUR	210192	LOKMANPUR	892	1158	393,720.00	275,604.00	118,116.00
10705	BHADOHI	ABHAULI	266861	LOKMANPUR	210192	ZIAPUR	892	1158	393,720.00	275,604.00	118,116.00
10706	BHADOHI	ABHAULI	86797	NAVAL KAPURA OR NAVALPUR	209787	MANIDIH	500	649	220,660.00	154,462.00	66,198.00
10707	BHADOHI	ABHAULI	86797	NAVAL KAPURA OR NAVALPUR	209786	NAVAL KAPURA OR NAVALPUR	129	167	56,780.00	39,746.00	17,034.00
10708	BHADOHI	ABHAULI	86797	NAVAL KAPURA OR NAVALPUR	209788	RAMPUR HARNAM	949	1232	418,880.00	293,216.00	125,664.00
10709	BHADOHI	ABHAULI	86798	NIBI	209799	MILKIPUR Z.NIBI	815	1058	359,720.00	251,804.00	107,916.00
10710	BHADOHI	ABHAULI	86798	NIBI	209798	NIBI	1136	1475	501,500.00	351,050.00	150,450.00

SNo.	District Name	Block Name	LGD Gram Panchayat	Gram Panchayat Name	LGD Village Code	Village Name	TOT_P_2011	Projected Population 2023	Total fund	SBM fund (70 %)	CFC (30%)
1	2	3	4	5	6	7	8	9	10	11	12
10711	BHADOHI	ABHAULI	86800	PARAUPUR	209946	ANNAPUR	276	358	121,720.00	85,204.00	36,516.00
10712	BHADOHI	ABHAULI	86800	PARAUPUR	209944	BHAWAPUR OR THALAPUR	619	804	273,360.00	191,352.00	82,008.00
10713	BHADOHI	ABHAULI	86800	PARAUPUR	209943	PARAUPUR	432	561	190,740.00	133,518.00	57,222.00
10714	BHADOHI	ABHAULI	86802	PAYAGPUR	209769	PAYAGPUR	1108	1439	489,260.00	342,482.00	146,778.00
10715	BHADOHI	ABHAULI	267258	RAMCHANDRAPUR	209945	RAMCHANDRAPUR	1097	1424	484,160.00	338,912.00	145,248.00
10716	BHADOHI	ABHAULI	266767	SAMRA	209913	HARI KARANPUR	881	1144	388,960.00	272,272.00	116,688.00
10717	BHADOHI	ABHAULI	266767	SAMRA	209912	SAMRA	929	1206	410,040.00	287,028.00	123,012.00
10718	BHADOHI	ABHAULI	86809	SARAI HOLA	209919	SARAI HOLA	1245	1617	549,780.00	384,846.00	164,934.00
10719	BHADOHI	ABHAULI	86809	SARAI HOLA	209916	TEMAJ SHERPUR	915	1188	403,920.00	282,744.00	121,176.00
10720	BHADOHI	ABHAULI	266845	SARAI RUDDI	210194	SARAI RUDDI	1011	1313	446,420.00	312,494.00	133,926.00
10721	BHADOHI	ABHAULI	266837	VIJAYPUR	210191	VIJAYPUR	1135	1474	501,160.00	350,812.00	150,348.00
10722	BHADOHI	AURAI	266198	ALMAU	210729	ALMAU	1132	1470	499,800.00	349,860.00	149,940.00
10723	BHADOHI	AURAI	266198	ALMAU	210728	JURWAPUR	378	491	166,940.00	116,858.00	50,082.00
10724	BHADOHI	AURAI	86328	ALUA	210619	ALUA	848	1101	374,340.00	262,038.00	112,302.00
10725	BHADOHI	AURAI	86328	ALUA	210621	CHAK KOLA PATI	844	1096	372,640.00	260,848.00	111,792.00
10726	BHADOHI	AURAI	86328	ALUA	210620	KARIRAMPUR URF DARHAM JHAMMAN	348	452	153,680.00	107,576.00	46,104.00
10727	BHADOHI	AURAI	86332	BAIRA KHAS	210702	BAIRA KHAS	3047	3956	1,345,040.00	941,528.00	403,512.00
10728	BHADOHI	AURAI	266303	BANWARIPUR	210926	BANWARIPUR	620	805	273,700.00	191,590.00	82,110.00
10729	BHADOHI	AURAI	266303	BANWARIPUR	210925	BHAWAPUR	518	673	228,820.00	160,174.00	68,646.00
10730	BHADOHI	AURAI	266303	BANWARIPUR	210918	CHAKAURA KRIPAL	273	354	120,360.00	84,252.00	36,108.00
10731	BHADOHI	AURAI	86341	BHAGATAPUR URF PURE	210923	BHAGATAPUR URF PURE	1212	1574	535,160.00	374,612.00	160,548.00
10732	BHADOHI	AURAI	86341	BHAGATAPUR URF PURE	210924	CHAK PARASOTTAMPUR RISALGIR	250	325	110,500.00	77,350.00	33,150.00
10733	BHADOHI	AURAI	86342	BHAISHATA	210866	BHAISHATA	711	923	313,820.00	219,674.00	94,146.00
10734	BHADOHI	AURAI	86342	BHAISHATA	210875	POORE MISRAN	268	348	118,320.00	82,824.00	35,496.00
10735	BHADOHI	AURAI	86342	BHAISHATA	210876	POORE NAUHARI	580	753	256,020.00	179,214.00	76,806.00
10736	BHADOHI	AURAI	86342	BHAISHATA	210874	POORE RISALSINGH	1086	1410	479,400.00	335,580.00	143,820.00
10737	BHADOHI	AURAI	267527	BHATPURWA	210788	BHATPURWA	1005	1305	443,700.00	310,590.00	133,110.00
10738	BHADOHI	AURAI	86350	CHAKAPUR	210892	CHAKAPUR	1051	1365	464,100.00	324,870.00	139,230.00
10739	BHADOHI	AURAI	86350	CHAKAPUR	210921	DEHARIYA JAGADISHPUR	584	758	257,720.00	180,404.00	77,316.00
10740	BHADOHI	AURAI	86350	CHAKAPUR	210892	GHATMAPUR URF CHAKAPUR	1051	1365	464,100.00	324,870.00	139,230.00
10741	BHADOHI	AURAI	86350	CHAKAPUR	210891	HRIDAYAPUR	201	261	88,740.00	62,118.00	26,622.00
10742	BHADOHI	AURAI	86351	CHAKAURA	210915	CHAKAURA	1000	1298	441,320.00	308,924.00	132,396.00
10743	BHADOHI	AURAI	86351	CHAKAURA	210917	DHORHAWA	508	660	224,400.00	157,080.00	67,320.00
10744	BHADOHI	AURAI	86351	CHAKAURA	210914	DIXITPUR	300	390	132,600.00	92,820.00	39,780.00
10745	BHADOHI	AURAI	266229	CHAKJURAWAN	210815	CHAKJURAWAN	604	784	266,560.00	186,592.00	79,968.00
10746	BHADOHI	AURAI	266229	CHAKJURAWAN	210825	IBRAHIMPUR	472	613	208,420.00	145,894.00	62,526.00
10747	BHADOHI	AURAI	86353	CHINTAMANPUR	210841	CHAK HARDAYAL	834	1083	368,220.00	257,754.00	110,466.00
10748	BHADOHI	AURAI	86353	CHINTAMANPUR	210840	CHINTAMANPUR	817	1061	360,740.00	252,518.00	108,222.00
10749	BHADOHI	AURAI	86356	DAVANPUR	210865	DAVANPUR	1149	1492	507,280.00	355,096.00	152,184.00
10750	BHADOHI	AURAI	86356	DAVANPUR	210868	KAKARAHYA	374	486	165,240.00	115,668.00	49,572.00
10751	BHADOHI	AURAI	86356	DAVANPUR	210867	POORE DHARANI	133	173	58,820.00	41,174.00	17,646.00
10752	BHADOHI	AURAI	86356	DAVANPUR	210860	POORE UCHIT	677	879	298,860.00	209,202.00	89,658.00

SNo.	District Name	Block Name	LGD Gram Panchayat	Gram Panchayat Name	LGD Village Code	Village Name	TOT_P_2011	Projected Population 2023	Total fund	SBM fund (70 %)	CFC (30%)
1	2	3	4	5	6	7	8	9	10	11	12
10753	BHADOHI	AURAI	86356	DAVANPUR	210864	TALSAMADHA	161	209	71,060.00	49,742.00	21,318.00
10754	BHADOHI	AURAI	86358	DHUDHAV	210862	DHUDHAV	1178	1530	520,200.00	364,140.00	156,060.00
10755	BHADOHI	AURAI	86358	DHUDHAV	210863	LOKMANPUR	725	941	319,940.00	223,958.00	95,982.00
10756	BHADOHI	AURAI	266192	DOMANPUR	210732	DOMANPUR	942	1223	415,820.00	291,074.00	124,746.00
10757	BHADOHI	AURAI	86361	FAUDIPUR	210717	BANDI PATTI	967	1256	427,040.00	298,928.00	128,112.00
10758	BHADOHI	AURAI	86362	GAMBHIRSINGHPUR	210883	GAMBHIRSINGHPUR	1034	1343	456,620.00	319,634.00	136,986.00
10759	BHADOHI	AURAI	86366	GHATAMAPUR URF CHAKAPUR	210893	GHATAMPUR	137	178	60,520.00	42,364.00	18,156.00
10760	BHADOHI	AURAI	86367	GIRD BARAGAON	210982	GIRD BARAGAON	5241	6805	4,797,525.00	3,358,267.50	1,439,257.50
10761	BHADOHI	AURAI	86369	HAMID PATTI	210854	BHAIDPUR	876	1137	386,580.00	270,606.00	115,974.00
10762	BHADOHI	AURAI	86369	HAMID PATTI	210854	HAMID PATTI	876	1137	386,580.00	270,606.00	115,974.00
10763	BHADOHI	AURAI	86371	HARNARAYANPUR	210818	ARJUN PATTI	226	293	99,620.00	69,734.00	29,886.00
10764	BHADOHI	AURAI	86371	HARNARAYANPUR	210833	HARNARAYANPUR	860	1117	379,780.00	265,846.00	113,934.00
10765	BHADOHI	AURAI	86371	HARNARAYANPUR	210819	HEWATPUR	497	645	219,300.00	153,510.00	65,790.00
10766	BHADOHI	AURAI	86371	HARNARAYANPUR	210833	SUNDAR PATTI	860	1117	379,780.00	265,846.00	113,934.00
10767	BHADOHI	AURAI	266298	HATHIYA	210881	HATHIYA DHEL	949	1232	418,880.00	293,216.00	125,664.00
10768	BHADOHI	AURAI	266298	HATHIYA	210879	MERHA	211	274	93,160.00	65,212.00	27,948.00
10769	BHADOHI	AURAI	266298	HATHIYA	210880	SRIRAMPUR	51	66	22,440.00	15,708.00	6,732.00
10770	BHADOHI	AURAI	86375	JAGDARI	210703	DARAUDHA	818	1062	361,080.00	252,756.00	108,324.00
10771	BHADOHI	AURAI	86375	JAGDARI	210703	JAGDARI	818	1062	361,080.00	252,756.00	108,324.00
10772	BHADOHI	AURAI	86383	KANVIPUR	210910	FAUDIPUR	25	32	10,880.00	7,616.00	3,264.00
10773	BHADOHI	AURAI	86384	KATEBANA	210699	KATEBANA	2696	3501	1,190,340.00	833,238.00	357,102.00
10774	BHADOHI	AURAI	86387	KHETALPUR	210731	BHAVESH PATTI	8	10	3,400.00	2,380.00	1,020.00
10775	BHADOHI	AURAI	86387	KHETALPUR	210790	KHETALPUR	1193	1549	526,660.00	368,662.00	157,998.00
10776	BHADOHI	AURAI	86387	KHETALPUR	210789	NARAUR	700	909	309,060.00	216,342.00	92,718.00
10777	BHADOHI	AURAI	86391	LASAMARA	210952	CHOUBEYPUR KESAV	534	693	235,620.00	164,934.00	70,686.00
10778	BHADOHI	AURAI	86391	LASAMARA	210955	CHURALI	874	1135	385,900.00	270,130.00	115,770.00
10779	BHADOHI	AURAI	86391	LASAMARA	210955	LASAMARA	874	1135	385,900.00	270,130.00	115,770.00
10780	BHADOHI	AURAI	86391	LASAMARA	210953	NAROTTAMPUR	157	204	69,360.00	48,552.00	20,808.00
10781	BHADOHI	AURAI	86393	MADHOPUR	210723	CHAK DAPHTARBAND	192	249	84,660.00	59,262.00	25,398.00
10782	BHADOHI	AURAI	86393	MADHOPUR	210724	MADHOPUR	983	1276	433,840.00	303,688.00	130,152.00
10783	BHADOHI	AURAI	266306	MADNIPUR	210968	MAIDNIPUR	1202	1561	530,740.00	371,518.00	159,222.00
10784	BHADOHI	AURAI	86395	MAHADAVA	210813	CHAKSUDAMA	519	674	229,160.00	160,412.00	68,748.00
10785	BHADOHI	AURAI	86395	MAHADAVA	210812	MAHADAVA	763	991	336,940.00	235,858.00	101,082.00
10786	BHADOHI	AURAI	86395	MAHADAVA	210814	TATARPUR	239	310	105,400.00	73,780.00	31,620.00
10787	BHADOHI	AURAI	86396	MAHADEVA	210803	BANMALIPUR	606	787	267,580.00	187,306.00	80,274.00
10788	BHADOHI	AURAI	86396	MAHADEVA	210801	MAHADEVA	541	702	238,680.00	167,076.00	71,604.00
10789	BHADOHI	AURAI	86396	MAHADEVA	210802	NURAON	696	904	307,360.00	215,152.00	92,208.00
10790	BHADOHI	AURAI	86402	NAKATA PUR	941017	NAKATA PUR	2545	3304	1,123,360.00	786,352.00	337,008.00
10791	BHADOHI	AURAI	86403	NARAINPUR	210936	KALUTPUR	574	745	253,300.00	177,310.00	75,990.00
10792	BHADOHI	AURAI	86403	NARAINPUR	210937	LALLAPUR	55	71	24,140.00	16,898.00	7,242.00
10793	BHADOHI	AURAI	86403	NARAINPUR	210942	NARAINPUR	1035	1344	456,960.00	319,872.00	137,088.00
10794	BHADOHI	AURAI	86406	NEWADA	210716	BALIPUR	16	21	7,140.00	4,998.00	2,142.00

SNo.	District Name	Block Name	LGD Gram Panchayat	Gram Panchayat Name	LGD Village Code	Village Name	TOT_P_2011	Projected Population 2023	Total fund	SBM fund (70 %)	CFC (30%)
1	2	3	4	5	6	7	8	9	10	11	12
10795	BHADOHI	AURAI	86406	NEWADA	210714	BIBIPUR	310	403	137,020.00	95,914.00	41,106.00
10796	BHADOHI	AURAI	266309	NIZAMPUR	210934	DALLUPUR	569	739	251,260.00	175,882.00	75,378.00
10797	BHADOHI	AURAI	266309	NIZAMPUR	210935	NIZAMPUR	574	745	253,300.00	177,310.00	75,990.00
10798	BHADOHI	AURAI	266309	NIZAMPUR	210933	RAJJUPUR	126	164	55,760.00	39,032.00	16,728.00
10799	BHADOHI	AURAI	86407	PARANAPUR	210903	DUKHRANPUR URF CHAKAPUR	546	709	241,060.00	168,742.00	72,318.00
10800	BHADOHI	AURAI	86407	PARANAPUR	210901	PARANAPUR	999	1297	440,980.00	308,686.00	132,294.00
10801	BHADOHI	AURAI	86409	PATKHAULI	210972	DAINIYA	565	734	249,560.00	174,692.00	74,868.00
10802	BHADOHI	AURAI	86409	PATKHAULI	210971	PATKHAULI	688	893	303,620.00	212,534.00	91,086.00
10803	BHADOHI	AURAI	267503	PURE RAJAI	210738	PURE BHIKHARI	998	1296	440,640.00	308,448.00	132,192.00
10804	BHADOHI	AURAI	86413	PURE SHAMBHU	210742	PURE PRATAP	613	796	270,640.00	189,448.00	81,192.00
10805	BHADOHI	AURAI	86413	PURE SHAMBHU	210745	PURE RAMGHULAM	379	492	167,280.00	117,096.00	50,184.00
10806	BHADOHI	AURAI	86413	PURE SHAMBHU	210744	PURE SHAMBHU	957	1243	422,620.00	295,834.00	126,786.00
10807	BHADOHI	AURAI	86422	SARIPUR	210940	CHERAPUR	580	753	256,020.00	179,214.00	76,806.00
10808	BHADOHI	AURAI	86422	SARIPUR	210944	MAHADEVPUR	544	706	240,040.00	168,028.00	72,012.00
10809	BHADOHI	AURAI	86422	SARIPUR	210938	SARIPUR	1116	1449	492,660.00	344,862.00	147,798.00
10810	BHADOHI	AURAI	86425	SHIVRAMPUR	210947	CHAK ATHARAHA	149	193	65,620.00	45,934.00	19,686.00
10811	BHADOHI	AURAI	86425	SHIVRAMPUR	210945	SHIVRAMPUR	1051	1365	464,100.00	324,870.00	139,230.00
10812	BHADOHI	AURAI	86425	SHIVRAMPUR	210939	SINGHAPUR	1016	1319	448,460.00	313,922.00	134,538.00
10813	BHADOHI	AURAI	86426	SIKANDARA	210927	SIKANDARA	883	1146	389,640.00	272,748.00	116,892.00
10814	BHADOHI	AURAI	86426	SIKANDARA	210928	VIKRAMAPUR N.JHAUA	567	736	250,240.00	175,168.00	75,072.00
10815	BHADOHI	AURAI	86430	TULAPUR GHATMAPUR URF TULAPUR	210922	PAYAGPUR	848	1101	374,340.00	262,038.00	112,302.00
10816	BHADOHI	AURAI	86430	TULAPUR GHATMAPUR URF TULAPUR	210919	TULAPUR GHATMAPUR URF TULAPUR	956	1241	421,940.00	295,358.00	126,582.00
10817	BHADOHI	AURAI	86433	UMARAHA	210950	LEELAPUR	599	778	264,520.00	185,164.00	79,356.00
10818	BHADOHI	AURAI	86433	UMARAHA	210954	POORE BAIDAN	485	630	214,200.00	149,940.00	64,260.00
10819	BHADOHI	AURAI	86433	UMARAHA	210949	TRILOKPUR	661	858	291,720.00	204,204.00	87,516.00
10820	BHADOHI	AURAI	86433	UMARAHA	210948	UMARAHA	1038	1348	458,320.00	320,824.00	137,496.00
10821	BHADOHI	AURAI	86436	VIKRAMPUR	210959	BHAGAWANPUR	381	495	168,300.00	117,810.00	50,490.00
10822	BHADOHI	AURAI	86436	VIKRAMPUR	210960	GODASUVANSH D	33	43	14,620.00	10,234.00	4,386.00
10823	BHADOHI	AURAI	86436	VIKRAMPUR	210965	SULTANPUR	317	412	140,080.00	98,056.00	42,024.00
10824	BHADOHI	AURAI	86436	VIKRAMPUR	210967	TULSIPUR	420	545	185,300.00	129,710.00	55,590.00
10825	BHADOHI	AURAI	86436	VIKRAMPUR	210966	VIKRAMPUR	1122	1457	495,380.00	346,766.00	148,614.00
10826	BHADOHI	BHADOHI	86437	AAWSANPUR	210634	BAGAH	598	776	263,840.00	184,688.00	79,152.00
10827	BHADOHI	BHADOHI	86437	AAWSANPUR	210635	GIRIYA	787	1022	347,480.00	243,236.00	104,244.00
10828	BHADOHI	BHADOHI	86437	AAWSANPUR	210634	JAWSANPUR	598	776	263,840.00	184,688.00	79,152.00
10829	BHADOHI	BHADOHI	86442	ARJUNPUR	210666	ARJUNPUR	1742	2262	769,080.00	538,356.00	230,724.00
10830	BHADOHI	BHADOHI	86442	ARJUNPUR	210694	RAJPUTAN Z. GOHILON	399	518	176,120.00	123,284.00	52,836.00
10831	BHADOHI	BHADOHI	86443	ASOGAPUR	210089	ASOGAPUR	848	1101	374,340.00	262,038.00	112,302.00
10832	BHADOHI	BHADOHI	86443	ASOGAPUR	210100	DHANAPUR	825	1071	364,140.00	254,898.00	109,242.00
10833	BHADOHI	BHADOHI	86443	ASOGAPUR	210097	JHURI SONBARSA	149	193	65,620.00	45,934.00	19,686.00
10834	BHADOHI	BHADOHI	86448	BAHARI	210087	BAHARI	640	831	282,540.00	197,778.00	84,762.00
10835	BHADOHI	BHADOHI	86448	BAHARI	210083	CHANDAPUR	468	608	206,720.00	144,704.00	62,016.00
10836	BHADOHI	BHADOHI	86448	BAHARI	210088	DATTIPURZ.BAHARI	364	473	160,820.00	112,574.00	48,246.00

SNo.	District Name	Block Name	LGD Gram Panchayat	Gram Panchayat Name	LGD Village Code	Village Name	TOT_P_2011	Projected Population 2023	Total fund	SBM fund (70 %)	CFC (30%)
1	2	3	4	5	6	7	8	9	10	11	12
10837	BHADOHI	BHADOHI	86452	BASAWANPUR	209977	ABHILOURI	1264	1641	557,940.00	390,558.00	167,382.00
10838	BHADOHI	BHADOHI	86452	BASAWANPUR	209979	BASAWANPUR	120	156	53,040.00	37,128.00	15,912.00
10839	BHADOHI	BHADOHI	86452	BASAWANPUR	209980	NAYANPUR	878	1140	387,600.00	271,320.00	116,280.00
10840	BHADOHI	BHADOHI	86454	BHAGTAN URF DALASPUR OR DALAPU	210679	BHAGTAN URF DALASPUR OR DALAPU	1366	1774	603,160.00	422,212.00	180,948.00
10841	BHADOHI	BHADOHI	86485	BHAGWANPUR KANEHO	210631	BHAGWANPUR KUNAHRI	1021	1326	450,840.00	315,588.00	135,252.00
10842	BHADOHI	BHADOHI	86485	BHAGWANPUR KANEHO	210630	JOGIPUR	881	1144	388,960.00	272,272.00	116,688.00
10843	BHADOHI	BHADOHI	266421	BHULAIPUR	210085	BHULAIPUR	890	1156	393,040.00	275,128.00	117,912.00
10844	BHADOHI	BHADOHI	266421	BHULAIPUR	210084	LOH CHANDA	140	182	61,880.00	43,316.00	18,564.00
10845	BHADOHI	BHADOHI	266373	BIJALA	210671	BIJALA	1109	1440	489,600.00	342,720.00	146,880.00
10846	BHADOHI	BHADOHI	86458	CHAK BASUHI	210153	CHAK BASUHI	1028	1335	453,900.00	317,730.00	136,170.00
10847	BHADOHI	BHADOHI	267446	CHANDAIPUR OR CHANAIPUR	210074	CHANDAIPUR OR CHANAIPUR	970	1259	428,060.00	299,642.00	128,418.00
10848	BHADOHI	BHADOHI	267446	CHANDAIPUR OR CHANAIPUR	210165	NARHARPUR	329	427	145,180.00	101,626.00	43,554.00
10849	BHADOHI	BHADOHI	266436	CHATNIPUR	210691	CHATNIPUR	632	821	279,140.00	195,398.00	83,742.00
10850	BHADOHI	BHADOHI	266436	CHATNIPUR	210692	GOTAIYA	480	623	211,820.00	148,274.00	63,546.00
10851	BHADOHI	BHADOHI	86462	DARIBPUR	210632	DARIBPUR	1004	1304	443,360.00	310,352.00	133,008.00
10852	BHADOHI	BHADOHI	86462	DARIBPUR	210120	DUBHA	773	1004	341,360.00	238,952.00	102,408.00
10853	BHADOHI	BHADOHI	86462	DARIBPUR	210121	HADHA	54	70	23,800.00	16,660.00	7,140.00
10854	BHADOHI	BHADOHI	86462	DARIBPUR	210632	SUWAJAG	1004	1304	443,360.00	310,352.00	133,008.00
10855	BHADOHI	BHADOHI	86463	DARUNHA	210110	DARUNHA	843	1095	372,300.00	260,610.00	111,690.00
10856	BHADOHI	BHADOHI	86463	DARUNHA	210107	HORILA	117	152	51,680.00	36,176.00	15,504.00
10857	BHADOHI	BHADOHI	86463	DARUNHA	210108	KAPAL DEEH	512	665	226,100.00	158,270.00	67,830.00
10858	BHADOHI	BHADOHI	266378	DATTIPUR	210673	DATTIPUR	1056	1371	466,140.00	326,298.00	139,842.00
10859	BHADOHI	BHADOHI	266378	DATTIPUR	210663	KANEHARI	649	843	286,620.00	200,634.00	85,986.00
10860	BHADOHI	BHADOHI	86464	DEEH KOIRAN	210062	BANKAT Z.MADHO RAMPUR	312	405	137,700.00	96,390.00	41,310.00
10861	BHADOHI	BHADOHI	86464	DEEH KOIRAN	210058	BHAKUDA	1000	1298	441,320.00	308,924.00	132,396.00
10862	BHADOHI	BHADOHI	86464	DEEH KOIRAN	210061	DEEH KOIRAN	817	1061	360,740.00	252,518.00	108,222.00
10863	BHADOHI	BHADOHI	86465	DHANWATIYA	210690	DHANWATIYA	1130	1467	498,780.00	349,146.00	149,634.00
10864	BHADOHI	BHADOHI	86465	DHANWATIYA	210072	GOPALPUR	293	380	129,200.00	90,440.00	38,760.00
10865	BHADOHI	BHADOHI	266341	DHASKARI	210136	BHAGTANPUR Z.SAROHI	766	995	338,300.00	236,810.00	101,490.00
10866	BHADOHI	BHADOHI	266341	DHASKARI	210126	DHASKARI	1170	1519	516,460.00	361,522.00	154,938.00
10867	BHADOHI	BHADOHI	266341	DHASKARI	210125	RAMPUR DHASKARI	261	339	115,260.00	80,682.00	34,578.00
10868	BHADOHI	BHADOHI	86466	DOMANPUR	210732	DOMANPUR	942	1223	415,820.00	291,074.00	124,746.00
10869	BHADOHI	BHADOHI	86467	DOMANPUR CHIWATHIYA	210012	SIKHDI	673	874	297,160.00	208,012.00	89,148.00
10870	BHADOHI	BHADOHI	86466	DOMANPUR	210628	CHAK NANHU	274	356	121,040.00	84,728.00	36,312.00
10871	BHADOHI	BHADOHI	86467	DOMANPUR CHIWATHIYA	210009	DOMANPUR CHIWATHIYA	800	1039	353,260.00	247,282.00	105,978.00
10872	BHADOHI	BHADOHI	86471	DURASI	210688	DURASI	1631	2118	720,120.00	504,084.00	216,036.00
10873	BHADOHI	BHADOHI	267458	GARULPUR	210680	GARULPUR	893	1159	394,060.00	275,842.00	118,218.00
10874	BHADOHI	BHADOHI	267458	GARULPUR	210678	MANSINGHPUR	762	989	336,260.00	235,382.00	100,878.00
10875	BHADOHI	BHADOHI	86473	GOBINDPUR	210162	ATHGORWA	818	1062	361,080.00	252,756.00	108,324.00
10876	BHADOHI	BHADOHI	86473	GOBINDPUR	210159	GOBINDPUR	843	1095	372,300.00	260,610.00	111,690.00
10877	BHADOHI	BHADOHI	86474	GOHILAON	210695	GOHILAON	1152	1496	508,640.00	356,048.00	152,592.00
10878	BHADOHI	BHADOHI	86474	GOHILAON	210698	JIYAPUR	347	451	153,340.00	107,338.00	46,002.00

SNo.	District Name	Block Name	LGD Gram Panchayat	Gram Panchayat Name	LGD Village Code	Village Name	TOT_P_2011	Projected Population 2023	Total fund	SBM fund (70 %)	CFC (30%)
1	2	3	4	5	6	7	8	9	10	11	12
10879	BHADOHI	BHADOHI	86478	ISMAILA	210659	ISMAILA	930	1208	410,720.00	287,504.00	123,216.00
10880	BHADOHI	BHADOHI	86478	ISMAILA	210657	MISIRPUR	804	1044	354,960.00	248,472.00	106,488.00
10881	BHADOHI	BHADOHI	86478	ISMAILA	210658	PACHWAL	586	761	258,740.00	181,118.00	77,622.00
10882	BHADOHI	BHADOHI	86480	JAGDISHPUR SUJAN	210689	GOPALPUR	241	313	106,420.00	74,494.00	31,926.00
10883	BHADOHI	BHADOHI	86480	JAGDISHPUR SUJAN	210077	JAGDISHPUR SUJAN	700	909	309,060.00	216,342.00	92,718.00
10884	BHADOHI	BHADOHI	86480	JAGDISHPUR SUJAN	210075	NARPATPUR	1222	1587	539,580.00	377,706.00	161,874.00
10885	BHADOHI	BHADOHI	86483	JANGALA	210655	RAJAIPUR Z. SAYER	1058	1374	467,160.00	327,012.00	140,148.00
10886	BHADOHI	BHADOHI	86486	KANDHIYA	210104	GONDAMIR IMAMALI	14	18	6,120.00	4,284.00	1,836.00
10887	BHADOHI	BHADOHI	86486	KANDHIYA	210101	KANDHIYA	1226	1592	541,280.00	378,896.00	162,384.00
10888	BHADOHI	BHADOHI	86487	KHATALPUR	210672	KHATALPUR	1697	2203	749,020.00	524,314.00	224,706.00
10889	BHADOHI	BHADOHI	0	LACHHAPUR	210103	JOLHAPUR	435	565	192,100.00	134,470.00	57,630.00
10890	BHADOHI	BHADOHI	0	LACHHAPUR	210102	LACHHAPUR	921	1196	406,640.00	284,648.00	121,992.00
10891	BHADOHI	BHADOHI	86496	MAHARBHA	210166	CHAK DHARNI	443	575	195,500.00	136,850.00	58,650.00
10892	BHADOHI	BHADOHI	86496	MAHARBHA	210155	CHANDANPUR	236	306	104,040.00	72,828.00	31,212.00
10893	BHADOHI	BHADOHI	86496	MAHARBHA	210154	MAHARBHA	853	1108	376,720.00	263,704.00	113,016.00
10894	BHADOHI	BHADOHI	297165	MAKADUMPUR	210033	NEWADA KHURD	709	921	313,140.00	219,198.00	93,942.00
10895	BHADOHI	BHADOHI	86500	MANIKPATTI	209975	EIYATEE OR IYAE	499	648	220,320.00	154,224.00	66,096.00
10896	BHADOHI	BHADOHI	86500	MANIKPATTI	209978	KISUNPUR TEKARI	838	1088	369,920.00	258,944.00	110,976.00
10897	BHADOHI	BHADOHI	86500	MANIKPATTI	209974	MANIKPATTI	970	1259	428,060.00	299,642.00	128,418.00
10898	BHADOHI	BHADOHI	266316	NAGUWA	209985	CHAK HEMRAJ	93	121	41,140.00	28,798.00	12,342.00
10899	BHADOHI	BHADOHI	266316	NAGUWA	209983	GURKHULIYA	60	78	26,520.00	18,564.00	7,956.00
10900	BHADOHI	BHADOHI	266316	NAGUWA	209984	NAGUWA	1092	1418	482,120.00	337,484.00	144,636.00
10901	BHADOHI	BHADOHI	86509	PACHPATIYA	210092	CHAK BASAWAN	48	62	21,080.00	14,756.00	6,324.00
10902	BHADOHI	BHADOHI	86512	PARSOTTAMPUR Z.BARGAON	210051	AHOPUR	603	783	266,220.00	186,354.00	79,866.00
10903	BHADOHI	BHADOHI	86512	PARSOTTAMPUR Z.BARGAON	210090	PARSOTTAMPUR Z.BARGAON	7	9	3,060.00	2,142.00	918.00
10904	BHADOHI	BHADOHI	86512	PARSOTTAMPUR Z.BARGAON	210047	SIVDASPUR	181	235	79,900.00	55,930.00	23,970.00
10905	BHADOHI	BHADOHI	86515	PURAY MUDIYA	210643	CHAK HOLAMAN	917	1191	404,940.00	283,458.00	121,482.00
10906	BHADOHI	BHADOHI	86515	PURAY MUDIYA	210644	PURAY MUDIYA	1177	1528	519,520.00	363,664.00	155,856.00
10907	BHADOHI	BHADOHI	86516	RADAI	209991	BANKAT Z.PIPARI	236	306	104,040.00	72,828.00	31,212.00
10908	BHADOHI	BHADOHI	86516	RADAI	209992	DURJANPUR	260	338	114,920.00	80,444.00	34,476.00
10909	BHADOHI	BHADOHI	86516	RADAI	209995	RADAI	1078	1400	476,000.00	333,200.00	142,800.00
10910	BHADOHI	BHADOHI	86518	RAGHUNATHPUR	210016	AMRAUNA	795	1032	350,880.00	245,616.00	105,264.00
10911	BHADOHI	BHADOHI	86518	RAGHUNATHPUR	210015	PATHARHA	336	436	148,240.00	103,768.00	44,472.00
10912	BHADOHI	BHADOHI	86518	RAGHUNATHPUR	210013	RAGHUNATHPUR	1231	1598	543,320.00	380,324.00	162,996.00
10913	BHADOHI	BHADOHI	86520	RAJAIPUR Z. SAYER	210655	RAJAIPUR Z. SAYER	1058	1374	467,160.00	327,012.00	140,148.00
10914	BHADOHI	BHADOHI	86524	RAVELI	210048	ARAJI AMANI	29	38	12,920.00	9,044.00	3,876.00
10915	BHADOHI	BHADOHI	86524	RAVELI	210049	RAMDEO PATTI	800	1039	353,260.00	247,282.00	105,978.00
10916	BHADOHI	BHADOHI	86524	RAVELI	210050	RAVELI	984	1278	434,520.00	304,164.00	130,356.00
10917	BHADOHI	BHADOHI	86526	SABARPUR	210105	MADHO SINGHPUR	310	403	137,020.00	95,914.00	41,106.00
10918	BHADOHI	BHADOHI	86526	SABARPUR	210105	SABARPUR	2041	2650	901,000.00	630,700.00	270,300.00
10919	BHADOHI	BHADOHI	266329	SAMALKOT	210055	PARSOTAM PATTI	202	262	89,080.00	62,356.00	26,724.00
10920	BHADOHI	BHADOHI	266329	SAMALKOT	210056	SAMALKOT	982	1275	433,500.00	303,450.00	130,050.00

SNo.	District Name	Block Name	LGD Gram Panchayat	Gram Panchayat Name	LGD Village Code	Village Name	TOT_P_2011	Projected Population 2023	Total fund	SBM fund (70 %)	CFC (30%)
1	2	3	4	5	6	7	8	9	10	11	12
10921	BHADOHI	BHADOHI	86530	SERWA	210010	CHAK SERWAN	244	317	107,780.00	75,446.00	32,334.00
10922	BHADOHI	BHADOHI	86530	SERWA	210006	SAWALPUR	587	762	259,080.00	181,356.00	77,724.00
10923	BHADOHI	BHADOHI	86530	SERWA	210007	SERAWLI	337	438	148,920.00	104,244.00	44,676.00
10924	BHADOHI	BHADOHI	86530	SERWA	210005	SERWA	1139	1479	502,860.00	352,002.00	150,858.00
10925	BHADOHI	BHADOHI	266395	SONBARSA	210638	BASWA PATTI	441	573	194,820.00	136,374.00	58,446.00
10926	BHADOHI	BHADOHI	266395	SONBARSA	210639	SONBARSA	581	754	256,360.00	179,452.00	76,908.00
10927	BHADOHI	BHADOHI	266333	SULTANPUR	210142	SULTANPUR	1028	1335	453,900.00	317,730.00	136,170.00
10928	BHADOHI	BHADOHI	86535	TIKAITPUR	210157	HADHI BARI	252	327	111,180.00	77,826.00	33,354.00
10929	BHADOHI	BHADOHI	86535	TIKAITPUR	210156	KACHHUWA BOJH	575	747	253,980.00	177,786.00	76,194.00
10930	BHADOHI	BHADOHI	86535	TIKAITPUR	210158	TIKAITPUR	1128	1465	498,100.00	348,670.00	149,430.00
10931	BHADOHI	BHADOHI	86536	TULSI CHAND	209988	LAL MURLI CHAK	271	352	119,680.00	83,776.00	35,904.00
10932	BHADOHI	BHADOHI	86536	TULSI CHAND	209990	PURE KISUN SINGH	796	1034	351,560.00	246,092.00	105,468.00
10933	BHADOHI	BHADOHI	86536	TULSI CHAND	209987	TULSI CHAND	1203	1562	531,080.00	371,756.00	159,324.00
10934	BHADOHI	DEEGH	86542	ANAPUR	210612	ANAPUR	859	1115	379,100.00	265,370.00	113,730.00
10935	BHADOHI	DEEGH	86542	ANAPUR	210601	TULSIPUR	397	515	175,100.00	122,570.00	52,530.00
10936	BHADOHI	DEEGH	86547	BAINKUNTH PATTI URF SUJATPUR	210597	DODIL PATTI	186	242	82,280.00	57,596.00	24,684.00
10937	BHADOHI	DEEGH	86547	BAINKUNTH PATTI URF SUJATPUR	210600	JAGDISHPUR URF KANTHI PATTI	190	247	83,980.00	58,786.00	25,194.00
10938	BHADOHI	DEEGH	86552	BARAIPUR	210388	BARAIPUR	1143	1484	504,560.00	353,192.00	151,368.00
10939	BHADOHI	DEEGH	86558	BHAVAPUR N. BARAGAON	210434	BHAVAPUR N. BARAGAON	1004	1304	443,360.00	310,352.00	133,008.00
10940	BHADOHI	DEEGH	86558	BHAVAPUR N. BARAGAON	210435	JAJPUR	727	944	320,960.00	224,672.00	96,288.00
10941	BHADOHI	DEEGH	266438	DHARA VISAMBHAR PATTI	210415	DHARA VISAMBHAR PATTI	1251	1624	552,160.00	386,512.00	165,648.00
10942	BHADOHI	DEEGH	86582	JAGAPUR	210570	JAGAPUR	989	1284	436,560.00	305,592.00	130,968.00
10943	BHADOHI	DEEGH	86588	KANCHANPUR	210393	KANCHANPUR	1233	1601	544,340.00	381,038.00	163,302.00
10944	BHADOHI	DEEGH	86588	KANCHANPUR	210394	PARASRAMPUR BARAGAON	852	1106	376,040.00	263,228.00	112,812.00
10945	BHADOHI	DEEGH	86594	KHEDOPUR N. KOIRAUNA	210444	KHEDOPUR N. KOIRAUNA	357	464	157,760.00	110,432.00	47,328.00
10946	BHADOHI	DEEGH	86594	KHEDOPUR N. KOIRAUNA	210445	PRATAP SHAHPUR	586	761	258,740.00	181,118.00	77,622.00
10947	BHADOHI	DEEGH	86594	KHEDOPUR N. KOIRAUNA	210444	TRIBHUWANPUR N.KOIRAUNA	357	464	157,760.00	110,432.00	47,328.00
10948	BHADOHI	DEEGH	86596	KISHUN DEOPUR	210587	JAGNANDAN PATTI	1023	1328	451,520.00	316,064.00	135,456.00
10949	BHADOHI	DEEGH	86596	KISHUN DEOPUR	210578	KISHUN DEOPUR	1194	1550	527,000.00	368,900.00	158,100.00
10950	BHADOHI	DEEGH	86596	KISHUN DEOPUR	210577	VIHRAPUR	544	706	240,040.00	168,028.00	72,012.00
10951	BHADOHI	DEEGH	266449	MADANPUR	210446	MADANPUR	1055	1370	465,800.00	326,060.00	139,740.00
10952	BHADOHI	DEEGH	266445	MANGA PATTI	210419	MANGA PATTI	1153	1497	508,980.00	356,286.00	152,694.00
10953	BHADOHI	DEEGH	86604	MARSARA	210523	DASHARAM PATTI	187	243	82,620.00	57,834.00	24,786.00
10954	BHADOHI	DEEGH	86604	MARSARA	210522	MARSARA	1236	1605	545,700.00	381,990.00	163,710.00
10955	BHADOHI	DEEGH	86611	PRAYAGDASPUR	210592	GOPI PATTI	84	109	37,060.00	25,942.00	11,118.00
10956	BHADOHI	DEEGH	86611	PRAYAGDASPUR	210589	PRAYAGDASPUR	1253	1627	553,180.00	387,226.00	165,954.00
10957	BHADOHI	DEEGH	86613	RAIYAPUR	210441	GANGA PATTI	202	262	89,080.00	62,356.00	26,724.00
10958	BHADOHI	DEEGH	86613	RAIYAPUR	210443	RAIYAPUR	935	1214	412,760.00	288,932.00	123,828.00
10959	BHADOHI	DEEGH	266446	RAJMALA	210428	RAJMALA	1071	1391	472,940.00	331,058.00	141,882.00
10960	BHADOHI	DEEGH	86615	SADASHIV PATTI	210429	SADASHIV PATTI	1200	1558	529,720.00	370,804.00	158,916.00
10961	BHADOHI	DEEGH	86619	SHIVNATH PATTI	210525	SHERPUR PINDARA HISSA URF JOGA	485	630	214,200.00	149,940.00	64,260.00
10962	BHADOHI	DEEGH	86619	SHIVNATH PATTI	210524	SHIVNATH PATTI	775	1006	342,040.00	239,428.00	102,612.00

SNo.	District Name	Block Name	LGD Gram Panchayat	Gram Panchayat Name	LGD Village Code	Village Name	TOT_P_2011	Projected Population 2023	Total fund	SBM fund (70 %)	CFC (30%)
1	2	3	4	5	6	7	8	9	10	11	12
10963	BHADOHI	DEEGH	86620	SHIVSEWAK PATTI	210431	JUDAUPOR N.SURYABHANPUR	403	523	177,820.00	124,474.00	53,346.00
10964	BHADOHI	DEEGH	86620	SHIVSEWAK PATTI	210430	SEWAK PATTI	401	521	177,140.00	123,998.00	53,142.00
10965	BHADOHI	DEEGH	86620	SHIVSEWAK PATTI	210432	SHIVSEWAK PATTI	1265	1642	558,280.00	390,796.00	167,484.00
10966	BHADOHI	GYANPUR	266464	BALAPUR	210271	BALAPUR	972	1262	429,080.00	300,356.00	128,724.00
10967	BHADOHI	GYANPUR	266464	BALAPUR	210273	CHAK JURA	134	174	59,160.00	41,412.00	17,748.00
10968	BHADOHI	GYANPUR	86635	BANKAT N. CHHANAURA	210291	GIRDHARPUR	879	1141	387,940.00	271,558.00	116,382.00
10969	BHADOHI	GYANPUR	266462	BHAGWANPUR KALA KHURD	210384	BHAGWANPUR KALA KHURD	898	1166	396,440.00	277,508.00	118,932.00
10970	BHADOHI	GYANPUR	266462	BHAGWANPUR KALA KHURD	210381	SHRIPUR KORH	691	897	304,980.00	213,486.00	91,494.00
10971	BHADOHI	GYANPUR	266452	CHAK TODAR	210298	CHAK TODAR	1090	1415	481,100.00	336,770.00	144,330.00
10972	BHADOHI	GYANPUR	266452	CHAK TODAR	210297	JOT BRIJ RAMA	26	34	11,560.00	8,092.00	3,468.00
10973	BHADOHI	GYANPUR	86652	DASHARATHPUR	210204	DASHARATHPUR	955	1240	421,600.00	295,120.00	126,480.00
10974	BHADOHI	GYANPUR	86652	DASHARATHPUR	210203	RAMPUR KESHI	204	265	90,100.00	63,070.00	27,030.00
10975	BHADOHI	GYANPUR	266480	DEHARIYA DAYARAM	210371	DEHARIYA DAYARAM	1062	1379	468,860.00	328,202.00	140,658.00
10976	BHADOHI	GYANPUR	267430	DEVAJITPUR	210313	DEVAJITPUR	1223	1588	539,920.00	377,944.00	161,976.00
10977	BHADOHI	GYANPUR	86655	DHARAUN	210378	GHARAUN	2070	2688	913,920.00	639,744.00	274,176.00
10978	BHADOHI	GYANPUR	86656	DUHIYA	210308	BHAWA SINGH PUR	773	1004	341,360.00	238,952.00	102,408.00
10979	BHADOHI	GYANPUR	86656	DUHIYA	210307	DUHIYA	1091	1417	481,780.00	337,246.00	144,534.00
10980	BHADOHI	GYANPUR	266477	DULHIPUR	210264	DULHIPUR	1143	1484	504,560.00	353,192.00	151,368.00
10981	BHADOHI	GYANPUR	86658	GAJDHARA	210289	CHAK GANESH	349	453	154,020.00	107,814.00	46,206.00
10982	BHADOHI	GYANPUR	86658	GAJDHARA	210287	CHAK KALUTI	667	866	294,440.00	206,108.00	88,332.00
10983	BHADOHI	GYANPUR	86658	GAJDHARA	210286	GAJDHARA	1221	1585	538,900.00	377,230.00	161,670.00
10984	BHADOHI	GYANPUR	259771	GALHAIYA	210276	CHAK KISHUN GIR	95	123	41,820.00	29,274.00	12,546.00
10985	BHADOHI	GYANPUR	259771	GALHAIYA	210276	GALHAIYA	95	123	41,820.00	29,274.00	12,546.00
10986	BHADOHI	GYANPUR	86661	GHATAMPUR	210263	BHUPAT PATTI	731	949	322,660.00	225,862.00	96,798.00
10987	BHADOHI	GYANPUR	86661	GHATAMPUR	210261	GHATAMPUR	427	554	188,360.00	131,852.00	56,508.00
10988	BHADOHI	GYANPUR	86661	GHATAMPUR	210262	HIAI	792	1028	349,520.00	244,664.00	104,856.00
10989	BHADOHI	GYANPUR	86663	GIRDHARPUR	210357	CHAK MANIRAM	385	500	170,000.00	119,000.00	51,000.00
10990	BHADOHI	GYANPUR	86663	GIRDHARPUR	210324	CHHOTUPUR	921	1196	406,640.00	284,648.00	121,992.00
10991	BHADOHI	GYANPUR	86665	HARIHARPUR N. VAIDA	210332	ANRIPUR	745	967	328,780.00	230,146.00	98,634.00
10992	BHADOHI	GYANPUR	86665	HARIHARPUR N. VAIDA	210333	HARIHARPUR N. VAIDA	1203	1562	531,080.00	371,756.00	159,324.00
10993	BHADOHI	GYANPUR	266473	HOLPUR	210342	HOLPUR	1154	1498	509,320.00	356,524.00	152,796.00
10994	BHADOHI	GYANPUR	86669	JAKHAON	210622	JAKHAON	6286	8162	5,754,210.00	4,027,947.00	1,726,263.00
10995	BHADOHI	GYANPUR	266470	KANTI RAMPUR	210228	KANTI RAMPUR	1054	1369	465,460.00	325,822.00	139,638.00
10996	BHADOHI	GYANPUR	86683	LACHHIMAN PATTI	210379	KASTURIPUR	451	586	199,240.00	139,468.00	59,772.00
10997	BHADOHI	GYANPUR	86683	LACHHIMAN PATTI	210623	LACHHIMAN PATTI	5580	7245	5,107,725.00	3,575,407.50	1,532,317.50
10998	BHADOHI	GYANPUR	86686	MADANPUR	210343	CHAK KALYAN	74	96	32,640.00	22,848.00	9,792.00
10999	BHADOHI	GYANPUR	86686	MADANPUR	210346	CHAK PARAUNA	711	923	313,820.00	219,674.00	94,146.00
11000	BHADOHI	GYANPUR	86686	MADANPUR	210345	DALLUPATTI	31	40	13,600.00	9,520.00	4,080.00
11001	BHADOHI	GYANPUR	86686	MADANPUR	210344	MADANPUR	929	1206	410,040.00	287,028.00	123,012.00
11002	BHADOHI	GYANPUR	266466	NANDA KAPURA	210285	NANDA KAPURA	1144	1485	504,900.00	353,430.00	151,470.00
11003	BHADOHI	GYANPUR	266472	POORE BAHURIYA	210334	POORE BAHURIYA	1239	1609	547,060.00	382,942.00	164,118.00
11004	BHADOHI	GYANPUR	86700	POORE BHAN	210206	CHAK SARNATH	442	574	195,160.00	136,612.00	58,548.00

SNo.	District Name	Block Name	LGD Gram Panchayat	Gram Panchayat Name	LGD Village Code	Village Name	TOT_P_2011	Projected Population 2023	Total fund	SBM fund (70 %)	CFC (30%)
1	2	3	4	5	6	7	8	9	10	11	12
11005	BHADOHI	GYANPUR	86700	POORE BHAN	210209	POORE BHAN	1213	1575	535,500.00	374,850.00	160,650.00
11006	BHADOHI	GYANPUR	86700	POORE BHAN	210208	POORE SARNATH	21	27	9,180.00	6,426.00	2,754.00
11007	BHADOHI	GYANPUR	86700	POORE BHAN	210212	SRIKANTPUR	241	313	106,420.00	74,494.00	31,926.00
11008	BHADOHI	GYANPUR	86700	POORE BHAN	210207	VIGAHIYA	386	501	170,340.00	119,238.00	51,102.00
11009	BHADOHI	GYANPUR	86702	POORE GOSAI DAS	210383	CHAK DALLU	80	104	35,360.00	24,752.00	10,608.00
11010	BHADOHI	GYANPUR	86702	POORE GOSAI DAS	210361	CHAKWA CHANDEL	618	802	272,680.00	190,876.00	81,804.00
11011	BHADOHI	GYANPUR	86702	POORE GOSAI DAS	210358	POORE GOSAI DAS	929	1206	410,040.00	287,028.00	123,012.00
11012	BHADOHI	GYANPUR	86705	POORE MATUKA	210213	HARIHAR PURSONI	1135	1474	501,160.00	350,812.00	150,348.00
11013	BHADOHI	GYANPUR	86705	POORE MATUKA	210214	POORE MATUKA	649	843	286,620.00	200,634.00	85,986.00
11014	BHADOHI	GYANPUR	86706	POORE RAZA	210360	JADDUPUR	501	651	221,340.00	154,938.00	66,402.00
11015	BHADOHI	GYANPUR	86706	POORE RAZA	210372	POORE RAZA	680	883	300,220.00	210,154.00	90,066.00
11016	BHADOHI	GYANPUR	86706	POORE RAZA	210373	RAM KA PURA	847	1100	374,000.00	261,800.00	112,200.00
11017	BHADOHI	GYANPUR	86706	POORE RAZA	210374	TEZI KAPURA	582	756	257,040.00	179,928.00	77,112.00
11018	BHADOHI	GYANPUR	86707	POORE VISHWANATH	210215	MUNGARI	943	1224	416,160.00	291,312.00	124,848.00
11019	BHADOHI	GYANPUR	86707	POORE VISHWANATH	210223	POORE VISHWANATH	717	931	316,540.00	221,578.00	94,962.00
11020	BHADOHI	GYANPUR	86708	RAGHURAMPUR	210232	HALBAL SAHPUR	199	258	87,720.00	61,404.00	26,316.00
11021	BHADOHI	GYANPUR	86708	RAGHURAMPUR	210235	RAGHURAMPUR	1210	1571	534,140.00	373,898.00	160,242.00
11022	BHADOHI	GYANPUR	86709	RAIPUR	210305	CHAK HANUMAN	311	404	137,360.00	96,152.00	41,208.00
11023	BHADOHI	GYANPUR	86709	RAIPUR	210303	CHAK SRIDATT	483	627	213,180.00	149,226.00	63,954.00
11024	BHADOHI	GYANPUR	86709	RAIPUR	210302	RAIPUR	1081	1404	477,360.00	334,152.00	143,208.00
11025	BHADOHI	GYANPUR	86709	RAIPUR	210301	RAM KAPURA CHAUTHAR	296	384	130,560.00	91,392.00	39,168.00
11026	BHADOHI	GYANPUR	86710	RAMAIPUR N. KALIPUR	210240	RAMAIPUR N. BANKAT	738	958	325,720.00	228,004.00	97,716.00
11027	BHADOHI	GYANPUR	86710	RAMAIPUR N. KALIPUR	210239	RAMAIPUR N. KALIPUR	362	470	159,800.00	111,860.00	47,940.00
11028	BHADOHI	GYANPUR	86710	RAMAIPUR N. KALIPUR	210236	SARAVAN	661	858	291,720.00	204,204.00	87,516.00
11029	BHADOHI	GYANPUR	86713	SAHASIPUR	210230	BAYAWA	654	849	288,660.00	202,062.00	86,598.00
11030	BHADOHI	GYANPUR	86713	SAHASIPUR	210225	SAHASIPUR	561	728	247,520.00	173,264.00	74,256.00
11031	BHADOHI	GYANPUR	86713	SAHASIPUR	210226	TULAPUR N. BAGAON	593	770	261,800.00	183,260.00	78,540.00
11032	BHADOHI	GYANPUR	86714	SAMB AIRAJ PUTANI	210164	BALBHADARPUR	972	1262	429,080.00	300,356.00	128,724.00
11033	BHADOHI	GYANPUR	86714	SAMB AIRAJ PUTANI	210164	SAMB AIRAJ PUTANI	972	1262	429,080.00	300,356.00	128,724.00
11034	BHADOHI	GYANPUR	86718	SARIPUR	210370	SARIPUR	1135	1474	501,160.00	350,812.00	150,348.00
11035	BHADOHI	GYANPUR	86723	THANIPUR	210352	THANIPUR	1468	1906	648,040.00	453,628.00	194,412.00
11036	BHADOHI	GYANPUR	86723	THANIPUR	210326	VIRAHIMPUR	555	721	245,140.00	171,598.00	73,542.00
11037	BHADOHI	GYANPUR	267422	UMARIYA	210316	POORE ROOP UMARIYA	283	367	124,780.00	87,346.00	37,434.00
11038	BHADOHI	GYANPUR	267422	UMARIYA	210317	UMARIYA	938	1218	414,120.00	289,884.00	124,236.00
11039	BHADOHI	GYANPUR	267422	UMARIYA	210314	VIJAIPUR N. UMARIYA	194	252	85,680.00	59,976.00	25,704.00
11040	BHADOHI	GYANPUR	86729	ZIANPUR	210233	SARIPUR	512	665	226,100.00	158,270.00	67,830.00
11041	BHADOHI	GYANPUR	86729	ZIANPUR	210232	ZIANPUR	199	258	87,720.00	61,404.00	26,316.00
11042	BHADOHI	SURIYAVAN	86733	AWARANA	209831	AWARANA	1202	1561	530,740.00	371,518.00	159,222.00
11043	BHADOHI	SURIYAVAN	86733	AWARANA	209830	CHAK HARI	42	55	18,700.00	13,090.00	5,610.00
11044	BHADOHI	SURIYAVAN	86733	AWARANA	209831	CHAK KHUSHAL	1202	1561	530,740.00	371,518.00	159,222.00
11045	BHADOHI	SURIYAVAN	86733	AWARANA	209829	CHAKTEKI	274	356	121,040.00	84,728.00	36,312.00
11046	BHADOHI	SURIYAVAN	266494	BADLIKAPURA OR BADLIPUR	209887	BADLIKAPURA OR BADLIPUR	1066	1384	470,560.00	329,392.00	141,168.00

SNo.	District Name	Block Name	LGD Gram Panchayat	Gram Panchayat Name	LGD Village Code	Village Name	TOT_P_2011	Projected Population 2023	Total fund	SBM fund (70 %)	CFC (30%)
1	2	3	4	5	6	7	8	9	10	11	12
11047	BHADOHI	SURIYAVAN	86734	BAHRAICHI	209931	BAHRAICHI	1141	1481	503,540.00	352,478.00	151,062.00
11048	BHADOHI	SURIYAVAN	86734	BAHRAICHI	209932	CHAK BHAGWAN	55	71	24,140.00	16,898.00	7,242.00
11049	BHADOHI	SURIYAVAN	86734	BAHRAICHI	209939	DUHIYA BHAN	213	277	94,180.00	65,926.00	28,254.00
11050	BHADOHI	SURIYAVAN	86734	BAHRAICHI	209938	SHUKULPUR	780	1013	344,420.00	241,094.00	103,326.00
11051	BHADOHI	SURIYAVAN	86736	BALBHADARPUR	209955	BALBHADARPUR	893	1159	394,060.00	275,842.00	118,218.00
11052	BHADOHI	SURIYAVAN	86736	BALBHADARPUR	209954	CHAK BHAWANIDAS	468	608	206,720.00	144,704.00	62,016.00
11053	BHADOHI	SURIYAVAN	86736	BALBHADARPUR	209958	CHAK PADRI	494	641	217,940.00	152,558.00	65,382.00
11054	BHADOHI	SURIYAVAN	266495	BARHIYANI	209956	BARHIYANI	943	1224	416,160.00	291,312.00	124,848.00
11055	BHADOHI	SURIYAVAN	266495	BARHIYANI	209953	CHAK KISUN RAI	241	313	106,420.00	74,494.00	31,926.00
11056	BHADOHI	SURIYAVAN	267327	BHAT	209851	BHAT	992	1288	437,920.00	306,544.00	131,376.00
11057	BHADOHI	SURIYAVAN	267327	BHAT	209856	CHAK KAHUWA	169	219	74,460.00	52,122.00	22,338.00
11058	BHADOHI	SURIYAVAN	86743	BHIM SENPUR	209827	BAHUTA SUJANGIR	96	125	42,500.00	29,750.00	12,750.00
11059	BHADOHI	SURIYAVAN	86743	BHIM SENPUR	209833	BHIM SENPUR	819	1063	361,420.00	252,994.00	108,426.00
11060	BHADOHI	SURIYAVAN	86743	BHIM SENPUR	209828	CHAK RAM RATAN	45	58	19,720.00	13,804.00	5,916.00
11061	BHADOHI	SURIYAVAN	86748	CHAK CHANDRA	209886	CHAK CHANDRA	873	1134	385,560.00	269,892.00	115,668.00
11062	BHADOHI	SURIYAVAN	86748	CHAK CHANDRA	209885	DEODASPUR	442	574	195,160.00	136,612.00	58,548.00
11063	BHADOHI	SURIYAVAN	86749	CHAURAPUR BAIDAN	209868	CHAURAPUR MADAN	776	1008	342,720.00	239,904.00	102,816.00
11064	BHADOHI	SURIYAVAN	86749	CHAURAPUR BAIDAN	209867	KANSPUR	461	599	203,660.00	142,562.00	61,098.00
11065	BHADOHI	SURIYAVAN	86749	CHAURAPUR BAIDAN	209866	PURE DAYA	85	110	37,400.00	26,180.00	11,220.00
11066	BHADOHI	SURIYAVAN	266493	DUHIYA	209863	DUHIYA	1069	1388	471,920.00	330,344.00	141,576.00
11067	BHADOHI	SURIYAVAN	266490	GOPIPUR (NEW)	209836	CHAUGUNA	506	657	223,380.00	156,366.00	67,014.00
11068	BHADOHI	SURIYAVAN	266490	GOPIPUR (NEW)	209837	GOPIPUR	601	780	265,200.00	185,640.00	79,560.00
11069	BHADOHI	SURIYAVAN	86764	HARIHARPUR	209823	BISAHI	307	399	135,660.00	94,962.00	40,698.00
11070	BHADOHI	SURIYAVAN	86764	HARIHARPUR	209826	CHAK KUSHI	284	369	125,460.00	87,822.00	37,638.00
11071	BHADOHI	SURIYAVAN	86764	HARIHARPUR	209821	HARIHARPUR	736	956	325,040.00	227,528.00	97,512.00
11072	BHADOHI	SURIYAVAN	86766	JAGDISHPUR	209881	BASVANPUR	543	705	239,700.00	167,790.00	71,910.00
11073	BHADOHI	SURIYAVAN	86766	JAGDISHPUR	209877	CHAK BAIJNATH	664	862	293,080.00	205,156.00	87,924.00
11074	BHADOHI	SURIYAVAN	86766	JAGDISHPUR	209878	CHAK GOSAI	211	274	93,160.00	65,212.00	27,948.00
11075	BHADOHI	SURIYAVAN	86766	JAGDISHPUR	209877	JAGDISHPUR BRAHMNAL	664	862	293,080.00	205,156.00	87,924.00
11076	BHADOHI	SURIYAVAN	86766	JAGDISHPUR	209876	KOKAL MAU	971	1261	428,740.00	300,118.00	128,622.00
11077	BHADOHI	SURIYAVAN	86767	JAGETIPUR	209864	BAGHI	734	953	324,020.00	226,814.00	97,206.00
11078	BHADOHI	SURIYAVAN	86767	JAGETIPUR	209872	JAGETIPUR	742	963	327,420.00	229,194.00	98,226.00
11079	BHADOHI	SURIYAVAN	86767	JAGETIPUR	209870	TULSIPUR Z.KARIYAON	235	305	103,700.00	72,590.00	31,110.00
11080	BHADOHI	SURIYAVAN	86769	KADOR	209840	CHAKJANKI	50	65	22,100.00	15,470.00	6,630.00
11081	BHADOHI	SURIYAVAN	86769	KADOR	209824	GODAMA OR GODAYA	812	1054	358,360.00	250,852.00	107,508.00
11082	BHADOHI	SURIYAVAN	86769	KADOR	209841	KADOR	920	1195	406,300.00	284,410.00	121,890.00
11083	BHADOHI	SURIYAVAN	86771	KANCHANPUR	209874	BIRBHADAPUR	571	741	251,940.00	176,358.00	75,582.00
11084	BHADOHI	SURIYAVAN	86771	KANCHANPUR	209869	HARJUPUR	125	162	55,080.00	38,556.00	16,524.00
11085	BHADOHI	SURIYAVAN	86771	KANCHANPUR	209875	KANAKPUR	336	436	148,240.00	103,768.00	44,472.00
11086	BHADOHI	SURIYAVAN	86771	KANCHANPUR	209873	KANTHIPUR	121	157	53,380.00	37,366.00	16,014.00
11087	BHADOHI	SURIYAVAN	86771	KANCHANPUR	209852	RAMAYANPUR	404	525	178,500.00	124,950.00	53,550.00
11088	BHADOHI	SURIYAVAN	86773	KARIYAON	209871	KARIYAON	749	973	330,820.00	231,574.00	99,246.00

SNo.	District Name	Block Name	LGD Gram Panchayat	Gram Panchayat Name	LGD Village Code	Village Name	TOT_P_2011	Projected Population 2023	Total fund	SBM fund (70 %)	CFC (30%)
1	2	3	4	5	6	7	8	9	10	11	12
11089	BHADOHI	SURIYAVAN	86773	KARIYAON	209865	PURE DAWAN	772	1002	340,680.00	238,476.00	102,204.00
11090	BHADOHI	SURIYAVAN	86777	KIRTIPUR Z. KARIYAON	209853	GHURIPUR	481	625	212,500.00	148,750.00	63,750.00
11091	BHADOHI	SURIYAVAN	86777	KIRTIPUR Z. KARIYAON	209854	KHEMAPUR	470	610	207,400.00	145,180.00	62,220.00
11092	BHADOHI	SURIYAVAN	86777	KIRTIPUR Z. KARIYAON	209855	KIRTIPUR Z. KARIYAON	552	717	243,780.00	170,646.00	73,134.00
11093	BHADOHI	SURIYAVAN	86779	KOLHUA PANDE PUR	209859	CHAK JURA	134	174	59,160.00	41,412.00	17,748.00
11094	BHADOHI	SURIYAVAN	86784	MADHUPATTI	209839	MADHUPATTI	481	625	212,500.00	148,750.00	63,750.00
11095	BHADOHI	SURIYAVAN	86784	MADHUPATTI	209838	SUJANPUR	548	712	242,080.00	169,456.00	72,624.00
11096	BHADOHI	SURIYAVAN	86791	MANSHAHPUR	209832	BELA	751	975	331,500.00	232,050.00	99,450.00
11097	BHADOHI	SURIYAVAN	86791	MANSHAHPUR	209835	CHAKBANSI DHAR	403	523	177,820.00	124,474.00	53,346.00
11098	BHADOHI	SURIYAVAN	86791	MANSHAHPUR	209834	MANSHAHPUR	305	396	134,640.00	94,248.00	40,392.00
11099	BHADOHI	SURIYAVAN	86792	MARDANPUR SHAHPUR	209818	BALIKAPUR	571	741	251,940.00	176,358.00	75,582.00
11100	BHADOHI	SURIYAVAN	86792	MARDANPUR SHAHPUR	209822	CHAK BANWARI	697	905	307,700.00	215,390.00	92,310.00
11101	BHADOHI	SURIYAVAN	86792	MARDANPUR SHAHPUR	209814	MARDANPUR SHAHPUR	412	535	181,900.00	127,330.00	54,570.00
11102	BHADOHI	SURIYAVAN	86796	NAROTTAMPUR	209968	CHAK JUIRANI	1268	1646	559,640.00	391,748.00	167,892.00
11103	BHADOHI	SURIYAVAN	86796	NAROTTAMPUR	209963	CHAK NEWAZI MAKANPUR	103	134	45,560.00	31,892.00	13,668.00
11104	BHADOHI	SURIYAVAN	86796	NAROTTAMPUR	209969	NAROTTAMPUR URF CHAMRU PATTI	959	1245	423,300.00	296,310.00	126,990.00
11105	BHADOHI	SURIYAVAN	86796	NAROTTAMPUR	209970	NAVARDHUD BARDHA	210	273	92,820.00	64,974.00	27,846.00
11106	BHADOHI	SURIYAVAN	86799	NIDIURA	209808	GOHARWA	589	765	260,100.00	182,070.00	78,030.00
11107	BHADOHI	SURIYAVAN	86799	NIDIURA	209807	NIDIURA	584	758	257,720.00	180,404.00	77,316.00
11108	BHADOHI	SURIYAVAN	266488	PURE KHUSHAL	209801	CHAKJITRAI	149	193	65,620.00	45,934.00	19,686.00
11109	BHADOHI	SURIYAVAN	266488	PURE KHUSHAL	209805	PURE DARIAW	330	428	145,520.00	101,864.00	43,656.00
11110	BHADOHI	SURIYAVAN	266488	PURE KHUSHAL	209802	PURE KHUSHAL	817	1061	360,740.00	252,518.00	108,222.00
11111	BHADOHI	SURIYAVAN	86803	PURE MANOHAR	209803	AMIYA	653	848	288,320.00	201,824.00	86,496.00
11112	BHADOHI	SURIYAVAN	86803	PURE MANOHAR	209804	PURE MANOHAR	1081	1404	477,360.00	334,152.00	143,208.00
11113	BHADOHI	SURIYAVAN	86807	SANDA	209817	BISAKAPURA	960	1246	423,640.00	296,548.00	127,092.00
11114	BHADOHI	SURIYAVAN	86807	SANDA	209815	PURE BADAL	441	573	194,820.00	136,374.00	58,446.00
11115	BHADOHI	SURIYAVAN	86807	SANDA	209816	SANDA	935	1214	412,760.00	288,932.00	123,828.00
11116	BHADOHI	SURIYAVAN	267339	SINGHPUR	209846	SINGHPUR	1186	1540	523,600.00	366,520.00	157,080.00
11117	BHADOHI	SURIYAVAN	266497	TAL SUPAILA	209961	CHAK BAIJOO	7	9	3,060.00	2,142.00	918.00
11118	BHADOHI	SURIYAVAN	266497	TAL SUPAILA	209962	CHAK KUMAR JATI	493	640	217,600.00	152,320.00	65,280.00
11119	BHADOHI	SURIYAVAN	266497	TAL SUPAILA	209959	CHAK NEWAZI Z. KOCHHIYA	68	88	29,920.00	20,944.00	8,976.00
11120	BHADOHI	SURIYAVAN	266497	TAL SUPAILA	209960	TAL SUPAIA	547	710	241,400.00	168,980.00	72,420.00
11121	BHADOHI	SURIYAVAN	266485	TEZSINGHPUR	209811	TEZSINGHPUR	1218	1581	537,540.00	376,278.00	161,262.00
11122	BHADOHI	SURIYAVAN	266498	UGAIPUR	209971	UGAI KA PURA	1031	1339	455,260.00	318,682.00	136,578.00
11123	BHADOHI	AURAI	86361	FAUDIPUR	210910	FAUDIPUR	2620	3402	1,156,680.00	809,676.00	347,004.00
11124	BHADOHI	BHADOHI	297165	MAKADUMPUR	210034	MAKADUMPUR	1180	1532	520,880.00	364,616.00	156,264.00
11125	BIJNOR	AFZALGARH	54756	ALI1ARPUR	113165	ALI1ARPUR	153	199	67,660.00	47,362.00	20,298.00
11126	BIJNOR	AFZALGARH	54756	ALI1ARPUR	113165	KHERULLAPUR DESH	153	199	67,660.00	47,362.00	20,298.00
11127	BIJNOR	AFZALGARH	54757	ALLAHA1PUR MOKAM	113272	ALLAHA1PUR MOKAM	1328	1724	586,160.00	410,312.00	175,848.00
11128	BIJNOR	AFZALGARH	54757	ALLAHA1PUR MOKAM	113271	PAIGAMPURPUR	278	361	122,740.00	85,918.00	36,822.00
11129	BIJNOR	AFZALGARH	54759	ANANDI PUR	113261	ANANDI PUR	1321	1715	583,100.00	408,170.00	174,930.00
11130	BIJNOR	AFZALGARH	54759	ANANDI PUR	113262	MAHENDRA NAGER	382	496	168,640.00	118,048.00	50,592.00

SNo.	District Name	Block Name	LGD Gram Panchayat	Gram Panchayat Name	LGD Village Code	Village Name	TOT_P_2011	Projected Population 2023	Total fund	SBM fund (70 %)	CFC (30%)
1	2	3	4	5	6	7	8	9	10	11	12
11131	BIJNOR	AFZALGARH	54764	BERKHERA AHATMALI	113256	BERKHERA AHATMALI	963	1250	425,000.00	297,500.00	127,500.00
11132	BIJNOR	AFZALGARH	54764	BERKHERA AHATMALI	113257	BERKHERA BILA AHATMALI	897	1165	396,100.00	277,270.00	118,830.00
11133	BIJNOR	AFZALGARH	264924	CHAMATPUR CHAKLA	113088	CHAMPATPUR CHAKLA	1194	1550	527,000.00	368,900.00	158,100.00
11134	BIJNOR	AFZALGARH	271157	HARPUR	113245	HARPUR	521	676	229,840.00	160,888.00	68,952.00
11135	BIJNOR	AFZALGARH	271157	HARPUR	113241	MOHSANPUR	913	1185	402,900.00	282,030.00	120,870.00
11136	BIJNOR	AFZALGARH	54781	JAI SINGH JOT	113226	GADLA	155	201	68,340.00	47,838.00	20,502.00
11137	BIJNOR	AFZALGARH	54781	JAI SINGH JOT	113216	GOPALWALA	431	560	190,400.00	133,280.00	57,120.00
11138	BIJNOR	AFZALGARH	54781	JAI SINGH JOT	113225	JAHDIPUR	331	430	146,200.00	102,340.00	43,860.00
11139	BIJNOR	AFZALGARH	54781	JAI SINGH JOT	113224	JAI SINGH JOT	954	1239	421,260.00	294,882.00	126,378.00
11140	BIJNOR	AFZALGARH	54781	JAI SINGH JOT	113227	NAURANGABAD JANGAL	295	383	130,220.00	91,154.00	39,066.00
11141	BIJNOR	AFZALGARH	54791	MOHAMMAD ALIPUR CHAUHAR	113148	AFZALPUR HARE	293	380	129,200.00	90,440.00	38,760.00
11142	BIJNOR	AFZALGARH	54791	MOHAMMAD ALIPUR CHAUHAR	113155	MOHAMMAD ALIPUR CHAUHAR	1126	1462	497,080.00	347,956.00	149,124.00
11143	BIJNOR	AFZALGARH	54791	MOHAMMAD ALIPUR CHAUHAR	113149	MOR GARI	83	108	36,720.00	25,704.00	11,016.00
11144	BIJNOR	AFZALGARH	54791	MOHAMMAD ALIPUR CHAUHAR	113151	NAUABAD DESH	35	45	15,300.00	10,710.00	4,590.00
11145	BIJNOR	AFZALGARH	54791	MOHAMMAD ALIPUR CHAUHAR	113150	PHATAH ALIPUR PAH	10	13	4,420.00	3,094.00	1,326.00
11146	BIJNOR	AFZALGARH	54791	MOHAMMAD ALIPUR CHAUHAR	113152	TAJGANJ	63	82	27,880.00	19,516.00	8,364.00
11147	BIJNOR	AFZALGARH	264915	MOHAMMAD NAGAR URF JOGIPURA	113183	MEERPUR GHASI	216	280	95,200.00	66,640.00	28,560.00
11148	BIJNOR	AFZALGARH	264915	MOHAMMAD NAGAR URF JOGIPURA	113181	MOHD. NAGAR URF JOGIPURA	459	596	202,640.00	141,848.00	60,792.00
11149	BIJNOR	AFZALGARH	264915	MOHAMMAD NAGAR URF JOGIPURA	113184	PEBAND KHERI	230	299	101,660.00	71,162.00	30,498.00
11150	BIJNOR	AFZALGARH	264915	MOHAMMAD NAGAR URF JOGIPURA	113185	UDHO JOT	86	112	38,080.00	26,656.00	11,424.00
11151	BIJNOR	AFZALGARH	264920	MOHIDDINPUR	113238	MUHIUDDIN NAGAR	1314	1706	580,040.00	406,028.00	174,012.00
11152	BIJNOR	AFZALGARH	264926	NAGARPUR KHADAKSEN	113108	NAGARPUR KHADAK SAIN	1015	1318	448,120.00	313,684.00	134,436.00
11153	BIJNOR	AFZALGARH	54793	NARAINWALA	113137	GHASHIWALA	161	209	71,060.00	49,742.00	21,318.00
11154	BIJNOR	AFZALGARH	54793	NARAINWALA	113136	NARAINWALA	1233	1601	544,340.00	381,038.00	163,302.00
11155	BIJNOR	AFZALGARH	264917	NARAYANPUR	113197	NARAYANPUR	1217	1580	537,200.00	376,040.00	161,160.00
11156	BIJNOR	AFZALGARH	267968	PADRATPUR	113180	IMARATPUR	562	730	248,200.00	173,740.00	74,460.00
11157	BIJNOR	AFZALGARH	267968	PADRATPUR	113212	PADRATPUR	906	1176	399,840.00	279,888.00	119,952.00
11158	BIJNOR	AFZALGARH	0	PHATAHPUR DHARA (SALAWATPUR GIRDHA	113816	PHATAHPUR DHARA (SALAWATPUR GIRDHA	29	38	12,920.00	9,044.00	3,876.00
11159	BIJNOR	AFZALGARH	264946	RAIPURI	113230	ALIGANG	242	314	106,760.00	74,732.00	32,028.00
11160	BIJNOR	AFZALGARH	264946	RAIPURI	113232	DEVANANDPUR GARHI	257	334	113,560.00	79,492.00	34,068.00
11161	BIJNOR	AFZALGARH	264946	RAIPURI	113229	LALPURI	43	56	19,040.00	13,328.00	5,712.00
11162	BIJNOR	AFZALGARH	264946	RAIPURI	113231	RAMPURI	697	905	307,700.00	215,390.00	92,310.00
11163	BIJNOR	AFZALGARH	267974	SIRYAWALI	113237	CHAK	553	718	244,120.00	170,884.00	73,236.00
11164	BIJNOR	AFZALGARH	267974	SIRYAWALI	113240	SERI1A WALI	859	1115	379,100.00	265,370.00	113,730.00
11165	BIJNOR	AFZALGARH	264916	TIRLOKPUR	113206	KHAIRABAD	66	86	29,240.00	20,468.00	8,772.00
11166	BIJNOR	AFZALGARH	264916	TIRLOKPUR	113203	TIRLOKPUR	1051	1365	464,100.00	324,870.00	139,230.00
11167	BIJNOR	AFZALGARH	264918	UMARPUR NATTHAN	113135	JASSOO JOT	612	795	270,300.00	189,210.00	81,090.00
11168	BIJNOR	AFZALGARH	264918	UMARPUR NATTHAN	113138	UMARPUR NATHAN	1199	1557	529,380.00	370,566.00	158,814.00
11169	BIJNOR	AFZALGARH	264921	VEERBHANWALA	113086	BIRBHANWALA	1121	1456	495,040.00	346,528.00	148,512.00
11170	BIJNOR	BUDHANPUR SEOHARA	268051	ALAMPURI	113965	ALAMPUR	1069	1388	471,920.00	330,344.00	141,576.00
11171	BIJNOR	BUDHANPUR SEOHARA	268051	ALAMPURI	113964	SISONA	232	301	102,340.00	71,638.00	30,702.00
11172	BIJNOR	BUDHANPUR SEOHARA	54814	BALLA NANGLA	113927	BALLA NANGLA	1300	1688	573,920.00	401,744.00	172,176.00

SNo.	District Name	Block Name	LGD Gram Panchayat	Gram Panchayat Name	LGD Village Code	Village Name	TOT_P_2011	Projected Population 2023	Total fund	SBM fund (70 %)	CFC (30%)
1	2	3	4	5	6	7	8	9	10	11	12
11173	BIJNOR	BUDHANPUR SEOHARA	268174	BEHLOLPUR	113929	BAHLOLPUR	950	1233	419,220.00	293,454.00	125,766.00
11174	BIJNOR	BUDHANPUR SEOHARA	268174	BEHLOLPUR	113928	KHAKUNANGLA	826	1072	364,480.00	255,136.00	109,344.00
11175	BIJNOR	BUDHANPUR SEOHARA	54842	BERKHERA	113869	BERKHERA	1221	1585	538,900.00	377,230.00	161,670.00
11176	BIJNOR	BUDHANPUR SEOHARA	54842	BERKHERA	113868	NIYAMTABAD	406	527	179,180.00	125,426.00	53,754.00
11177	BIJNOR	BUDHANPUR SEOHARA	54842	BERKHERA	113879	RANANAGLA	211	274	93,160.00	65,212.00	27,948.00
11178	BIJNOR	BUDHANPUR SEOHARA	54818	BHOGPUR	113880	BHOGPUR	761	988	335,920.00	235,144.00	100,776.00
11179	BIJNOR	BUDHANPUR SEOHARA	54818	BHOGPUR	113880	NAUGRA	761	988	335,920.00	235,144.00	100,776.00
11180	BIJNOR	BUDHANPUR SEOHARA	54818	BHOGPUR	113893	RAJPUR	23	30	10,200.00	7,140.00	3,060.00
11181	BIJNOR	BUDHANPUR SEOHARA	54831	BISHANPURA	113915	BASERAKOT	446	579	196,860.00	137,802.00	59,058.00
11182	BIJNOR	BUDHANPUR SEOHARA	54831	BISHANPURA	113914	BISHANPURA	1297	1684	572,560.00	400,792.00	171,768.00
11183	BIJNOR	BUDHANPUR SEOHARA	268078	FAZULLAPUR	113769	MADHUPURA	522	678	230,520.00	161,364.00	69,156.00
11184	BIJNOR	BUDHANPUR SEOHARA	54822	DEHRA BULANDI	113886	DEHRA BULANDI	1246	1618	550,120.00	385,084.00	165,036.00
11185	BIJNOR	BUDHANPUR SEOHARA	54822	DEHRA BULANDI	113885	FATEHPUR BULANDI	567	736	250,240.00	175,168.00	75,072.00
11186	BIJNOR	BUDHANPUR SEOHARA	54822	DEHRA BULANDI	113884	GOSPUR KHALSA	155	201	68,340.00	47,838.00	20,502.00
11187	BIJNOR	BUDHANPUR SEOHARA	54823	DHINGRAPUR	113959	ASRA KHERA	303	393	133,620.00	93,534.00	40,086.00
11188	BIJNOR	BUDHANPUR SEOHARA	54823	DHINGRAPUR	113955	DHINGRAPUR	1074	1394	473,960.00	331,772.00	142,188.00
11189	BIJNOR	BUDHANPUR SEOHARA	54821	DILDARPUR	113807	DILDARPUR	722	937	318,580.00	223,006.00	95,574.00
11190	BIJNOR	BUDHANPUR SEOHARA	54821	DILDARPUR	113808	GURDADPUR HIRA	301	391	132,940.00	93,058.00	39,882.00
11191	BIJNOR	BUDHANPUR SEOHARA	54821	DILDARPUR	113826	UMARPUR	425	552	187,680.00	131,376.00	56,304.00
11192	BIJNOR	BUDHANPUR SEOHARA	54824	DULATABAD	113870	DULATABAD	921	1196	406,640.00	284,648.00	121,992.00
11193	BIJNOR	BUDHANPUR SEOHARA	54824	DULATABAD	113873	MAHIPATPUR HEMRAJ	456	592	201,280.00	140,896.00	60,384.00
11194	BIJNOR	BUDHANPUR SEOHARA	0	FAZULLAPUR	113769	MADHUPURA	522	678	230,520.00	161,364.00	69,156.00
11195	BIJNOR	BUDHANPUR SEOHARA	0	FAZULLAPUR	113933	satwai(fazullapur)	1244	1615	549,100.00	384,370.00	164,730.00
11196	BIJNOR	BUDHANPUR SEOHARA	268077	HALDUA MAFI	113950	HALDUA MAFI	1186	1540	523,600.00	366,520.00	157,080.00
11197	BIJNOR	BUDHANPUR SEOHARA	268167	HUSAINPUR KALA	113916	HUSAINPUR KALA	1160	1506	512,040.00	358,428.00	153,612.00
11198	BIJNOR	BUDHANPUR SEOHARA	54829	JAIRAMPUR	113942	JAIRAMPUR	1121	1456	495,040.00	346,528.00	148,512.00
11199	BIJNOR	BUDHANPUR SEOHARA	54829	JAIRAMPUR	113943	SAKANKLI	347	451	153,340.00	107,338.00	46,002.00
11200	BIJNOR	BUDHANPUR SEOHARA	54830	RAMPUR DULLI	113755	DATANAGAR	697	905	307,700.00	215,390.00	92,310.00
11201	BIJNOR	BUDHANPUR SEOHARA	54830	JAMALPUR MAHIPAT	113744	JAMALPUR MAHIPAT	681	884	300,560.00	210,392.00	90,168.00
11202	BIJNOR	BUDHANPUR SEOHARA	54830	JAMALPUR MAHIPAT	113756	RAMPUR	402	522	177,480.00	124,236.00	53,244.00
11203	BIJNOR	BUDHANPUR SEOHARA	54832	KADRABAD	113990	ISHARPUR	18	23	7,820.00	5,474.00	2,346.00
11204	BIJNOR	BUDHANPUR SEOHARA	54832	KADRABAD	113770	KADRABAD	1192	1548	526,320.00	368,424.00	157,896.00
11205	BIJNOR	BUDHANPUR SEOHARA	54832	KADRABAD	113775	SHARIFPUR	297	386	131,240.00	91,868.00	39,372.00
11206	BIJNOR	BUDHANPUR SEOHARA	54835	KAZAMPUR	113947	KAZAMPUR	782	1015	345,100.00	241,570.00	103,530.00
11207	BIJNOR	BUDHANPUR SEOHARA	54835	KAZAMPUR	113945	MOHMADABAD	346	449	152,660.00	106,862.00	45,798.00
11208	BIJNOR	BUDHANPUR SEOHARA	54835	KAZAMPUR	113946	SHERPUR MAZRA	637	827	281,180.00	196,826.00	84,354.00
11209	BIJNOR	BUDHANPUR SEOHARA	54836	KHALEELPUR	113802	SADANANDPUR	455	591	200,940.00	140,658.00	60,282.00
11210	BIJNOR	BUDHANPUR SEOHARA	268164	KOLA SAGAR	113936	KOLA SAGAR	622	808	274,720.00	192,304.00	82,416.00
11211	BIJNOR	BUDHANPUR SEOHARA	268164	KOLA SAGAR	113934	MUKAM	560	727	247,180.00	173,026.00	74,154.00
11212	BIJNOR	BUDHANPUR SEOHARA	268177	LAMBIA	113921	LAMBIA	857	1113	378,420.00	264,894.00	113,526.00
11213	BIJNOR	BUDHANPUR SEOHARA	268177	LAMBIA	113923	PITHUPURA	766	995	338,300.00	236,810.00	101,490.00
11214	BIJNOR	BUDHANPUR SEOHARA	54843	MADHAVPUR UDA1CHAND	113760	MADHAVPUR UDA1CHAND	1113	1445	491,300.00	343,910.00	147,390.00

SNo.	District Name	Block Name	LGD Gram Panchayat	Gram Panchayat Name	LGD Village Code	Village Name	TOT_P_2011	Projected Population 2023	Total fund	SBM fund (70 %)	CFC (30%)
1	2	3	4	5	6	7	8	9	10	11	12
11215	BIJNOR	BUDHANPUR SEOHARA	54845	MAHUPURA	113848	ALI1ARPUR	670	870	295,800.00	207,060.00	88,740.00
11216	BIJNOR	BUDHANPUR SEOHARA	54845	MAHUPURA	113847	MAHUPURA	673	874	297,160.00	208,012.00	89,148.00
11217	BIJNOR	BUDHANPUR SEOHARA	54845	MAHUPURA	113846	SHAHPUR BARHWA	340	441	149,940.00	104,958.00	44,982.00
11218	BIJNOR	BUDHANPUR SEOHARA	54846	MAKSANPUR	113860	HIRDAYA RAMPUR	134	174	59,160.00	41,412.00	17,748.00
11219	BIJNOR	BUDHANPUR SEOHARA	54846	MAKSANPUR	113802	MAKSANPUR	455	591	200,940.00	140,658.00	60,282.00
11220	BIJNOR	BUDHANPUR SEOHARA	54846	MAKSANPUR	113898	NANGLA JAJAN	391	508	172,720.00	120,904.00	51,816.00
11221	BIJNOR	BUDHANPUR SEOHARA	54846	MAKSANPUR	113903	RAFATPUR	81	105	35,700.00	24,990.00	10,710.00
11222	BIJNOR	BUDHANPUR SEOHARA	268160	MEWLA MAFI	113878	JATNANGLA	130	169	57,460.00	40,222.00	17,238.00
11223	BIJNOR	BUDHANPUR SEOHARA	268160	MEWLA MAFI	113894	KASAMUR BIRU KHALS	426	553	188,020.00	131,614.00	56,406.00
11224	BIJNOR	BUDHANPUR SEOHARA	268160	MEWLA MAFI	113895	MEWALA MAFI	677	879	298,860.00	209,202.00	89,658.00
11225	BIJNOR	BUDHANPUR SEOHARA	268107	MITTHEPUR	113758	KESHOPUR	625	812	276,080.00	193,256.00	82,824.00
11226	BIJNOR	BUDHANPUR SEOHARA	268107	MITTHEPUR	113759	MITTHEPUR	810	1052	357,680.00	250,376.00	107,304.00
11227	BIJNOR	BUDHANPUR SEOHARA	54851	MUBARAKPUR MADHO	113863	MUBARAKPUR MADHO	1106	1436	488,240.00	341,768.00	146,472.00
11228	BIJNOR	BUDHANPUR SEOHARA	54851	MUBARAKPUR MADHO	113864	SARKARI	394	512	174,080.00	121,856.00	52,224.00
11229	BIJNOR	BUDHANPUR SEOHARA	54852	MUNDA KHERI	113932	BUDHAPUR NAWADA	498	647	219,980.00	153,986.00	65,994.00
11230	BIJNOR	BUDHANPUR SEOHARA	54852	MUNDA KHERI	113931	MUNDA KHERI	1246	1618	550,120.00	385,084.00	165,036.00
11231	BIJNOR	BUDHANPUR SEOHARA	54853	MURTAJANAGAR	113938	JAMALPUR JAT	297	386	131,240.00	91,868.00	39,372.00
11232	BIJNOR	BUDHANPUR SEOHARA	54853	MURTAJANAGAR	113937	MIRAPUR	198	257	87,380.00	61,166.00	26,214.00
11233	BIJNOR	BUDHANPUR SEOHARA	54853	MURTAJANAGAR	113940	MURTAJANAGAR	1257	1632	554,880.00	388,416.00	166,464.00
11234	BIJNOR	BUDHANPUR SEOHARA	54853	MURTAJANAGAR	113939	TALAMPUR	119	155	52,700.00	36,890.00	15,810.00
11235	BIJNOR	BUDHANPUR SEOHARA	54855	NICHALPUR	113833	IBRAHIMABAD	58	75	25,500.00	17,850.00	7,650.00
11236	BIJNOR	BUDHANPUR SEOHARA	54855	NICHALPUR	113832	MANZHOLI	499	648	220,320.00	154,224.00	66,096.00
11237	BIJNOR	BUDHANPUR SEOHARA	54855	NICHALPUR	113842	MUZAHADPUR	702	911	309,740.00	216,818.00	92,922.00
11238	BIJNOR	BUDHANPUR SEOHARA	54855	NICHALPUR	113834	NICHALPUR	842	1093	371,620.00	260,134.00	111,486.00
11239	BIJNOR	BUDHANPUR SEOHARA	54856	PAINDAPUR	113856	PAINDAPUR	1223	1588	539,920.00	377,944.00	161,976.00
11240	BIJNOR	BUDHANPUR SEOHARA	54856	PAINDAPUR	113852	ZALALPUR URF SHEKHUPURA	347	451	153,340.00	107,338.00	46,002.00
11241	BIJNOR	BUDHANPUR SEOHARA	54857	PALANPUR	113816	BEGPUR GIRDHAR	29	38	12,920.00	9,044.00	3,876.00
11242	BIJNOR	BUDHANPUR SEOHARA	54857	PALANPUR	113818	MILAK BENIRAM	572	743	252,620.00	176,834.00	75,786.00
11243	BIJNOR	BUDHANPUR SEOHARA	54857	PALANPUR	113817	PALANPUR	809	1050	357,000.00	249,900.00	107,100.00
11244	BIJNOR	BUDHANPUR SEOHARA	268103	RAMPUR DULLI	113755	DATANAGAR	697	905	307,700.00	215,390.00	92,310.00
11245	BIJNOR	BUDHANPUR SEOHARA	268103	RAMPUR DULLI	113754	SALAMPUR JHILLA	312	405	137,700.00	96,390.00	41,310.00
11246	BIJNOR	BUDHANPUR SEOHARA	54863	RANAWALI	113905	BASANTPUR	245	318	108,120.00	75,684.00	32,436.00
11247	BIJNOR	BUDHANPUR SEOHARA	54863	RANAWALI	113906	RANAWALI	1219	1583	538,220.00	376,754.00	161,466.00
11248	BIJNOR	BUDHANPUR SEOHARA	54864	MEVLAMAFI	113878	JATNANGLA	130	169	57,460.00	40,222.00	17,238.00
11249	BIJNOR	BUDHANPUR SEOHARA	54864	MEVLAMAFI	113894	KASAMPUR BIRU KHALSA	426	553	188,020.00	131,614.00	56,406.00
11250	BIJNOR	BUDHANPUR SEOHARA	54868	SADHARANPUR	113954	HAMA NANGLI	810	1052	357,680.00	250,376.00	107,304.00
11251	BIJNOR	BUDHANPUR SEOHARA	54868	SADHARANPUR	113953	SADHARANPUR	1010	1311	445,740.00	312,018.00	133,722.00
11252	BIJNOR	BUDHANPUR SEOHARA	54871	KOLASAGAR	113934	MUKAM	560	727	247,180.00	173,026.00	74,154.00
11253	BIJNOR	BUDHANPUR SEOHARA	54871	SATWAI	113933	SATWAI	1244	1615	549,100.00	384,370.00	164,730.00
11254	BIJNOR	BUDHANPUR SEOHARA	54872	SHAHPUR	113881	SHAHPUR	1114	1446	491,640.00	344,148.00	147,492.00
11255	BIJNOR	BUDHANPUR SEOHARA	54873	SHAHPUR HARRA1A	113881	ROOPPUR	1114	1446	491,640.00	344,148.00	147,492.00
11256	BIJNOR	BUDHANPUR SEOHARA	54873	SHAHPUR HARRA1A	113882	SHAHPUR HARRA1A	1014	1317	447,780.00	313,446.00	134,334.00

SNo.	District Name	Block Name	LGD Gram Panchayat	Gram Panchayat Name	LGD Village Code	Village Name	TOT_P_2011	Projected Population 2023	Total fund	SBM fund (70 %)	CFC (30%)
1	2	3	4	5	6	7	8	9	10	11	12
11257	BIJNOR	BUDHANPUR SEOHARA	268039	SUMAL KHERI	113767	KHAI KHERA	487	632	214,880.00	150,416.00	64,464.00
11258	BIJNOR	BUDHANPUR SEOHARA	268039	SUMAL KHERI	113768	SUMAL KHERI	767	996	338,640.00	237,048.00	101,592.00
11259	BIJNOR	BUDHANPUR SEOHARA	54875	WAZIRPUR AHATMALI	113787	WAZIRPUR AHATMALI	1001	1300	442,000.00	309,400.00	132,600.00
11260	BIJNOR	DHAMPUR	54877	AJITPURDASI	113644	AJITPURDASI	1106	1436	488,240.00	341,768.00	146,472.00
11261	BIJNOR	DHAMPUR	54877	AJITPURDASI	113634	KHUJISTA NAGAR	871	1131	384,540.00	269,178.00	115,362.00
11262	BIJNOR	DHAMPUR	54880	ALLHEPUR	113993	ALLHEPUR	9064	11769	8,297,145.00	5,808,001.50	2,489,143.50
11263	BIJNOR	DHAMPUR	54881	ASFABAD BHAVAN BILA AHATMALI	113719	AFSHABAD BHAWAN BILA TATHAMALI	1229	1596	542,640.00	379,848.00	162,792.00
11264	BIJNOR	DHAMPUR	54938	AURANGSHAHPUR BANWARI	113196	AURANGSHAHPUR BANWARI	1205	1565	532,100.00	372,470.00	159,630.00
11265	BIJNOR	DHAMPUR	54938	AURANGSHAHPUR BANWARI	113515	HAKIMPUR MEGHA	411	534	181,560.00	127,092.00	54,468.00
11266	BIJNOR	DHAMPUR	54938	AURANGSHAHPUR BANWARI	113532	WAZIR PUR BHAGWANA	734	953	324,020.00	226,814.00	97,206.00
11267	BIJNOR	DHAMPUR	54882	BADSHAHPUR LAXMISAIN	113684	BADSHAHPUR LAXMISAIN	1229	1596	542,640.00	379,848.00	162,792.00
11268	BIJNOR	DHAMPUR	265599	BAMNOLI	113596	BAMNOLI	1011	1313	446,420.00	312,494.00	133,926.00
11269	BIJNOR	DHAMPUR	54911	BASERA NARAIN	113521	BASERA KHEM CHAND	888	1153	392,020.00	274,414.00	117,606.00
11270	BIJNOR	DHAMPUR	54911	BASERA NARAIN	113511	BASERA NARAIN	1069	1388	471,920.00	330,344.00	141,576.00
11271	BIJNOR	DHAMPUR	54911	BASERA NARAIN	113517	HAKIMPURCHANDAN	456	592	201,280.00	140,896.00	60,384.00
11272	BIJNOR	DHAMPUR	54911	BASERA NARAIN	113513	NANGLASARI	467	606	206,040.00	144,228.00	61,812.00
11273	BIJNOR	DHAMPUR	54886	BERKHERA CHAUHAN	113606	ARAJIGOPALIOT	348	452	153,680.00	107,576.00	46,104.00
11274	BIJNOR	DHAMPUR	54886	BERKHERA CHAUHAN	113607	BERKHERA CHAUHAN	614	797	270,980.00	189,686.00	81,294.00
11275	BIJNOR	DHAMPUR	54886	BERKHERA CHAUHAN	113610	MOHMAD PUR LAL	184	239	81,260.00	56,882.00	24,378.00
11276	BIJNOR	DHAMPUR	54890	CHAK SHAHJANI	113555	CHAK SHAHJANI	1187	1541	523,940.00	366,758.00	157,182.00
11277	BIJNOR	DHAMPUR	54890	CHAK SHAHJANI	113556	MANPUR RAJJA	293	380	129,200.00	90,440.00	38,760.00
11278	BIJNOR	DHAMPUR	54890	CHAK SHAHJANI	113557	ROSANPUR RAJU	108	140	47,600.00	33,320.00	14,280.00
11279	BIJNOR	DHAMPUR	54894	DAULAT PUR SUKHA	113642	DAULAT PUR SUKHA	1236	1605	545,700.00	381,990.00	163,710.00
11280	BIJNOR	DHAMPUR	54894	DAULAT PUR SUKHA	113640	MON ALI PUR MUKTA	444	576	195,840.00	137,088.00	58,752.00
11281	BIJNOR	DHAMPUR	54894	DAULAT PUR SUKHA	113641	SHEKHPUR PITHTHA	545	708	240,720.00	168,504.00	72,216.00
11282	BIJNOR	DHAMPUR	54899	FATEHPUR LAL BILA AHATMALI	113567	FATEHPUR LAL BILA AHATMALI	1215	1578	536,520.00	375,564.00	160,956.00
11283	BIJNOR	DHAMPUR	54899	FATEHPUR LAL BILA AHATMALI	113574	SALARPUR BILA AHATMALI	258	335	113,900.00	79,730.00	34,170.00
11284	BIJNOR	DHAMPUR	54885	GAJROLA BILA AHATMALI	113560	GAJROLA BILA AHATMALI	651	845	287,300.00	201,110.00	86,190.00
11285	BIJNOR	DHAMPUR	54885	GAJROLA BILA AHATMALI	113569	HUMAYUNPUR CHANDRAPAL BILA AHA	541	702	238,680.00	167,076.00	71,604.00
11286	BIJNOR	DHAMPUR	54898	GAJU PURA	113594	GAJU PURA	796	1034	351,560.00	246,092.00	105,468.00
11287	BIJNOR	DHAMPUR	54898	GAJU PURA	113592	RASULPUR IMMA	664	862	293,080.00	205,156.00	87,924.00
11288	BIJNOR	DHAMPUR	265594	HARIYANA	113647	HARIYANA	744	966	328,440.00	229,908.00	98,532.00
11289	BIJNOR	DHAMPUR	265594	HARIYANA	113647	SHEKHPUR KALIYA	744	966	328,440.00	229,908.00	98,532.00
11290	BIJNOR	DHAMPUR	265590	HASANPUR PALKI	113730	HASANPUR PALKI	1159	1505	511,700.00	358,190.00	153,510.00
11291	BIJNOR	DHAMPUR	54914	MAKRANDPUR MANAK	113604	KALALI	554	719	244,460.00	171,122.00	73,338.00
11292	BIJNOR	DHAMPUR	54914	MAKRANDPUR MANAK	113605	MAKRANDPUR MANAK	693	900	306,000.00	214,200.00	91,800.00
11293	BIJNOR	DHAMPUR	54915	MIMLA	113587	MIMLA	1263	1640	557,600.00	390,320.00	167,280.00
11294	BIJNOR	DHAMPUR	265595	MOHAMMADPUR SULTAN	113552	MOHAMMAD PUR SULTAN	1151	1494	507,960.00	355,572.00	152,388.00
11295	BIJNOR	DHAMPUR	54918	MOHD. PUR JAMAL	113718	KHANPUR SIRI1A	202	262	89,080.00	62,356.00	26,724.00
11296	BIJNOR	DHAMPUR	54918	MOHD. PUR JAMAL	113717	MOHD. PUR JAMAL	1206	1566	532,440.00	372,708.00	159,732.00
11297	BIJNOR	DHAMPUR	54918	MOHD. PUR JAMAL	113707	SADTABAD	896	1163	395,420.00	276,794.00	118,626.00
11298	BIJNOR	DHAMPUR	54923	MOHMADPUR SADA BILA AHATMALI	113577	MOHMADPUR SADA BILA AHATMALI	758	984	334,560.00	234,192.00	100,368.00

SNo.	District Name	Block Name	LGD Gram Panchayat	Gram Panchayat Name	LGD Village Code	Village Name	TOT_P_2011	Projected Population 2023	Total fund	SBM fund (70 %)	CFC (30%)
1	2	3	4	5	6	7	8	9	10	11	12
11299	BIJNOR	DHAMPUR	54923	MOHMADPUR SADA BILA AHATMALI	113575	UMARPUR BANGAR BILA AHATMALI	746	969	329,460.00	230,622.00	98,838.00
11300	BIJNOR	DHAMPUR	54955	Sarakthal Madho	113638	MOZAMPUR SURAJ	975	1266	430,440.00	301,308.00	129,132.00
11301	BIJNOR	DHAMPUR	54955	Sarakthal Madho	113637	SARAK THAL MADHO	1123	1458	495,720.00	347,004.00	148,716.00
11302	BIJNOR	DHAMPUR	54904	MOZAMPUR ZAITRA	113612	MOZAMPUR ZAITRA	9087	11799	8,318,295.00	5,822,806.50	2,495,488.50
11303	BIJNOR	DHAMPUR	54925	MOZAMPUR ZAITRA	113611	NANGALA GOONGA	713	926	314,840.00	220,388.00	94,452.00
11304	BIJNOR	DHAMPUR	265597	NANGLA NATTHA BA	113677	FIROZPUR AMROL BILA AHATMALI	568	737	250,580.00	175,406.00	75,174.00
11305	BIJNOR	DHAMPUR	265597	NANGLA NATTHA BA	113681	NANGLA NATTHA BILA AHATMALI	965	1253	426,020.00	298,214.00	127,806.00
11306	BIJNOR	DHAMPUR	54934	NATHADOI BILA AHATMALI	113547	NANDGAON	280	364	123,760.00	86,632.00	37,128.00
11307	BIJNOR	DHAMPUR	54934	NATHADOI BILA AHATMALI	113545	NATHADOI BILA AHATMALI	1014	1317	447,780.00	313,446.00	134,334.00
11308	BIJNOR	DHAMPUR	54934	NATHADOI BILA AHATMALI	113545	SHERKOT URF NAYA GAUN	1014	1317	447,780.00	313,446.00	134,334.00
11309	BIJNOR	DHAMPUR	54936	Nurullapur Cheema	113669	MOHAMAD ALIPUR ABHAICHAND	368	478	162,520.00	113,764.00	48,756.00
11310	BIJNOR	DHAMPUR	54936	Nurullapur Cheema	113803	NURULLA PUR	819	1063	361,420.00	252,994.00	108,426.00
11311	BIJNOR	DHAMPUR	54936	Nurullapur Cheema	113661	SAIDPUR BIRO	499	648	220,320.00	154,224.00	66,096.00
11312	BIJNOR	DHAMPUR	265588	PURANPUR	113660	PURAN PUR	1093	1419	482,460.00	337,722.00	144,738.00
11313	BIJNOR	DHAMPUR	54941	RAMTHERA	113533	ABUNASIRPUR	231	300	102,000.00	71,400.00	30,600.00
11314	BIJNOR	DHAMPUR	54941	RAMTHERA	113529	KHANUJAT BILA AHATMALI	576	748	254,320.00	178,024.00	76,296.00
11315	BIJNOR	DHAMPUR	54941	RAMTHERA	113536	RAMTHERA	693	900	306,000.00	214,200.00	91,800.00
11316	BIJNOR	DHAMPUR	54948	SADULLA KHANPUR	113104	RAGHUNATHPUR	211	274	93,160.00	65,212.00	27,948.00
11317	BIJNOR	DHAMPUR	54948	SADULLA KHANPUR	113615	SADULLA KHANPUR	812	1054	358,360.00	250,852.00	107,508.00
11318	BIJNOR	DHAMPUR	54948	SADULLA KHANPUR	113616	SHAHJADPUR TARU	491	638	216,920.00	151,844.00	65,076.00
11319	BIJNOR	DHAMPUR	54953	SHAH ALIPUR UTTAMCHAND BILA AH	113699	SHAH ALIPUR UTTAMCHAND BILA AH	913	1185	402,900.00	282,030.00	120,870.00
11320	BIJNOR	DHAMPUR	265608	SHEKPUR BHAWRA	113554	SHEKPUR BHAWRA	773	1004	341,360.00	238,952.00	102,408.00
11321	BIJNOR	DHAMPUR	265608	SHEKPUR BHAWRA	113559	TARKOLIMADAN	346	449	152,660.00	106,862.00	45,798.00
11322	BIJNOR	DHAMPUR	54950	Salawa	113638	JAGUPURA	975	1266	430,440.00	301,308.00	129,132.00
11323	BIJNOR	DHAMPUR	54950	SUHAGPUR B.A.	113638	MOHAMMAD ALIPUR INAYATA AHATMA	975	1266	430,440.00	301,308.00	129,132.00
11324	BIJNOR	DHAMPUR	54950	SUHAGPUR B.A.	113624	SUHAGPUR B.A.	1123	1458	495,720.00	347,004.00	148,716.00
11325	BIJNOR	DHAMPUR	54956	TAPRAULA	113599	BHARA KHERIMMA	423	549	186,660.00	130,662.00	55,998.00
11326	BIJNOR	DHAMPUR	54956	TAPRAULA	113597	GARAWPUR	443	575	195,500.00	136,850.00	58,650.00
11327	BIJNOR	DHAMPUR	54956	TAPRAULA	113597	HADIPUR	443	575	195,500.00	136,850.00	58,650.00
11328	BIJNOR	DHAMPUR	54956	TAPRAULA	113602	MALAKPUR	653	848	288,320.00	201,824.00	86,496.00
11329	BIJNOR	DHAMPUR	54956	TAPRAULA	113603	TAPRAULA	729	947	321,980.00	225,386.00	96,594.00
11330	BIJNOR	DHAMPUR	265589	UMARPUR KHADAR	113739	UMARPUR KHADAR	1007	1307	444,380.00	311,066.00	133,314.00
11331	BIJNOR	HALDAUR(KHARI JHALU)	54961	ABDULPUR MUNNA	112395	ABDULPUR MUNNA	1259	1635	555,900.00	389,130.00	166,770.00
11332	BIJNOR	HALDAUR(KHARI JHALU)	54963	AHAMADPUR CHANDAR URF GADANA	112396	AHAMADPUR CHANDAR URF GADANA	1085	1409	479,060.00	335,342.00	143,718.00
11333	BIJNOR	HALDAUR(KHARI JHALU)	54963	AHAMADPUR CHANDAR URF GADANA	112398	SIHORA GIRDHAR	805	1045	355,300.00	248,710.00	106,590.00
11334	BIJNOR	HALDAUR(KHARI JHALU)	54964	AKHLASPUR	114243	AKHLASPUR	838	1088	369,920.00	258,944.00	110,976.00
11335	BIJNOR	HALDAUR(KHARI JHALU)	54964	AKHLASPUR	114267	MOHANPUR	411	534	181,560.00	127,092.00	54,468.00
11336	BIJNOR	HALDAUR(KHARI JHALU)	0	BAJEEDPUR	112512	BAJEEDPUR	1006	1306	444,040.00	310,828.00	133,212.00
11337	BIJNOR	HALDAUR(KHARI JHALU)	0	BAJEEDPUR	112522	KHERA	397	515	175,100.00	122,570.00	52,530.00
11338	BIJNOR	HALDAUR(KHARI JHALU)	54970	BISAT	112510	KALYANPUR	407	528	179,520.00	125,664.00	53,856.00
11339	BIJNOR	HALDAUR(KHARI JHALU)	54973	CHHACHARI TEEP	112516	CHAK FATEHPUR	283	367	124,780.00	87,346.00	37,434.00
11340	BIJNOR	HALDAUR(KHARI JHALU)	54973	CHHACHARI TEEP	112517	CHHACHARI TEEP	1322	1716	583,440.00	408,408.00	175,032.00

SNo.	District Name	Block Name	LGD Gram Panchayat	Gram Panchayat Name	LGD Village Code	Village Name	TOT_P_2011	Projected Population 2023	Total fund	SBM fund (70 %)	CFC (30%)
1	2	3	4	5	6	7	8	9	10	11	12
11341	BIJNOR	HALDAUR(KHARI JHALU)	54973	CHHACHARI TEEP	112515	KUTUBPUR GARHI	965	1253	426,020.00	298,214.00	127,806.00
11342	BIJNOR	HALDAUR(KHARI JHALU)	54976	DHANORI	112408	DHANORI	873	1134	385,560.00	269,892.00	115,668.00
11343	BIJNOR	HALDAUR(KHARI JHALU)	54976	DHANORI	112410	ISLAMPUR CHAMRA	98	127	43,180.00	30,226.00	12,954.00
11344	BIJNOR	HALDAUR(KHARI JHALU)	54976	DHANORI	112409	TARIKAMPUR HAFIZ	566	735	249,900.00	174,930.00	74,970.00
11345	BIJNOR	HALDAUR(KHARI JHALU)	54979	FARIDPUR SADHIRAN	112546	CHHAJUPURA SAID	714	927	315,180.00	220,626.00	94,554.00
11346	BIJNOR	HALDAUR(KHARI JHALU)	54979	FARIDPUR SADHIRAN	112534	FARIDPUR SADHIRAN	1088	1413	480,420.00	336,294.00	144,126.00
11347	BIJNOR	HALDAUR(KHARI JHALU)	54982	FATEHULLA PUR PAUTA	114276	DHARMU PAUTA	662	860	292,400.00	204,680.00	87,720.00
11348	BIJNOR	HALDAUR(KHARI JHALU)	54982	FATEHULLA PUR PAUTA	114279	FATEHULLA PUR PAUTA	720	935	317,900.00	222,530.00	95,370.00
11349	BIJNOR	HALDAUR(KHARI JHALU)	54983	GANGADASPUR	112376	GANGADASPUR	1050	1363	463,420.00	324,394.00	139,026.00
11350	BIJNOR	HALDAUR(KHARI JHALU)	54968	GHOMANPUR	112378	ISLAMPUR LALA	824	1070	363,800.00	254,660.00	109,140.00
11351	BIJNOR	HALDAUR(KHARI JHALU)	54988	GOPALPUR	112392	FIROZPUR UGARSAIN	787	1022	347,480.00	243,236.00	104,244.00
11352	BIJNOR	HALDAUR(KHARI JHALU)	54988	GOPALPUR	112393	GOPALPUR	941	1222	415,480.00	290,836.00	124,644.00
11353	BIJNOR	HALDAUR(KHARI JHALU)	54991	INAMPURA	112438	GYASPUR	1172	1522	517,480.00	362,236.00	155,244.00
11354	BIJNOR	HALDAUR(KHARI JHALU)	54991	INAMPURA	112433	INAMPURA	1048	1361	462,740.00	323,918.00	138,822.00
11355	BIJNOR	HALDAUR(KHARI JHALU)	54991	INAMPURA	112434	TAKIPURA	366	475	161,500.00	113,050.00	48,450.00
11356	BIJNOR	HALDAUR(KHARI JHALU)	54993	ISLAMPUR NEEMDAS	112389	AURANGPUR HAJI	668	867	294,780.00	206,346.00	88,434.00
11357	BIJNOR	HALDAUR(KHARI JHALU)	54993	ISLAMPUR NEEMDAS	112390	ISLAMPUR NEEMDAS	723	939	319,260.00	223,482.00	95,778.00
11358	BIJNOR	HALDAUR(KHARI JHALU)	54993	ISLAMPUR NEEMDAS	112388	MUSTPHABAD HARKESH	52	68	23,120.00	16,184.00	6,936.00
11359	BIJNOR	HALDAUR(KHARI JHALU)	54994	ISLAMPUR THAMBUCHAU	112418	FATEHPUR ASAL	766	995	338,300.00	236,810.00	101,490.00
11360	BIJNOR	HALDAUR(KHARI JHALU)	54994	ISLAMPUR THAMBUCHAU	112400	ISLAMPUR THAMBUCHAU	896	1163	395,420.00	276,794.00	118,626.00
11361	BIJNOR	HALDAUR(KHARI JHALU)	54996	JALALPUR HASNA	112543	DHELA GUJAR	897	1165	396,100.00	277,270.00	118,830.00
11362	BIJNOR	HALDAUR(KHARI JHALU)	54996	JALALPUR HASNA	112544	DHELI GUJAR	528	686	233,240.00	163,268.00	69,972.00
11363	BIJNOR	HALDAUR(KHARI JHALU)	54996	JALALPUR HASNA	112540	GONGALI	541	702	238,680.00	167,076.00	71,604.00
11364	BIJNOR	HALDAUR(KHARI JHALU)	54996	JALALPUR HASNA	112542	JALALPUR HASNA	776	1008	342,720.00	239,904.00	102,816.00
11365	BIJNOR	HALDAUR(KHARI JHALU)	54996	JALALPUR HASNA	112542	KHAIRPUR	776	1008	342,720.00	239,904.00	102,816.00
11366	BIJNOR	HALDAUR(KHARI JHALU)	54997	JEETPURA	112492	DUWARKA PURI	709	921	313,140.00	219,198.00	93,942.00
11367	BIJNOR	HALDAUR(KHARI JHALU)	54997	JEETPURA	112492	JEETPURA	709	921	313,140.00	219,198.00	93,942.00
11368	BIJNOR	HALDAUR(KHARI JHALU)	54997	JEETPURA	112488	KHARAK	425	552	187,680.00	131,376.00	56,304.00
11369	BIJNOR	HALDAUR(KHARI JHALU)	54997	JEETPURA	112490	REHARUWA	844	1096	372,640.00	260,848.00	111,792.00
11370	BIJNOR	HALDAUR(KHARI JHALU)	54998	KAMBOR	112511	KAMBOR	534	693	235,620.00	164,934.00	70,686.00
11371	BIJNOR	HALDAUR(KHARI JHALU)	55000	KANHA NANGLA	112419	HASANPUR JAT	538	699	237,660.00	166,362.00	71,298.00
11372	BIJNOR	HALDAUR(KHARI JHALU)	55000	KANHA NANGLA	112422	KANHA NANGLA	651	845	287,300.00	201,110.00	86,190.00
11373	BIJNOR	HALDAUR(KHARI JHALU)	55000	KANHA NANGLA	112421	RUKANPUR	608	789	268,260.00	187,782.00	80,478.00
11374	BIJNOR	HALDAUR(KHARI JHALU)	55000	KANHA NANGLA	112420	YAKOOPPUR	49	64	21,760.00	15,232.00	6,528.00
11375	BIJNOR	HALDAUR(KHARI JHALU)	55002	KARANPUR GAUNRI	114266	KARANPUR	455	591	200,940.00	140,658.00	60,282.00
11376	BIJNOR	HALDAUR(KHARI JHALU)	55002	KARANPUR GAUNRI	114262	KARANPUR GAUNRI	733	952	323,680.00	226,576.00	97,104.00
11377	BIJNOR	HALDAUR(KHARI JHALU)	54998	KARAPUR	112511	BANTPURA	534	693	235,620.00	164,934.00	70,686.00
11378	BIJNOR	HALDAUR(KHARI JHALU)	54998	KARAPUR	112508	KARAPUR	774	1005	341,700.00	239,190.00	102,510.00
11379	BIJNOR	HALDAUR(KHARI JHALU)	266643	KHERKI TAPPA NAGALA	112429	FARIDPUR MALHU	128	166	56,440.00	39,508.00	16,932.00
11380	BIJNOR	HALDAUR(KHARI JHALU)	266643	KHERKI TAPPA NAGALA	112428	KHERKI TAPPA NANGLA	1052	1366	464,440.00	325,108.00	139,332.00
11381	BIJNOR	HALDAUR(KHARI JHALU)	55007	MANDORA JAT	112530	KINAN URF MARHI	524	680	231,200.00	161,840.00	69,360.00
11382	BIJNOR	HALDAUR(KHARI JHALU)	55007	MANDORA JAT	112526	MANDORA JAT	614	797	270,980.00	189,686.00	81,294.00

SNo.	District Name	Block Name	LGD Gram Panchayat	Gram Panchayat Name	LGD Village Code	Village Name	TOT_P_2011	Projected Population 2023	Total fund	SBM fund (70 %)	CFC (30%)
1	2	3	4	5	6	7	8	9	10	11	12
11383	BIJNOR	HALDAUR(KHARI JHALU)	55007	MANDORA JAT	112524	MUKARPUR GADAI	415	539	183,260.00	128,282.00	54,978.00
11384	BIJNOR	HALDAUR(KHARI JHALU)	55011	MUKARPUR GUJAR	112519	MUKARPUR GUJAR	1261	1637	556,580.00	389,606.00	166,974.00
11385	BIJNOR	HALDAUR(KHARI JHALU)	55011	MUKARPUR GUJAR	112518	RAFATPUR FATEHABAD	458	595	202,300.00	141,610.00	60,690.00
11386	BIJNOR	HALDAUR(KHARI JHALU)	55014	MUKRANDPUR	112465	ALAHADADPUR	269	349	118,660.00	83,062.00	35,598.00
11387	BIJNOR	HALDAUR(KHARI JHALU)	55014	MUKRANDPUR	112472	MUKRANDPUR	1253	1627	553,180.00	387,226.00	165,954.00
11388	BIJNOR	HALDAUR(KHARI JHALU)	55014	MUKRANDPUR	112478	MUNAVARPUR	112	145	49,300.00	34,510.00	14,790.00
11389	BIJNOR	HALDAUR(KHARI JHALU)	55014	MUKRANDPUR	112470	SHUMAL KHERI	853	1108	376,720.00	263,704.00	113,016.00
11390	BIJNOR	HALDAUR(KHARI JHALU)	55017	NANUPURA	112523	AJIJPURA	249	323	109,820.00	76,874.00	32,946.00
11391	BIJNOR	HALDAUR(KHARI JHALU)	55017	NANUPURA	112525	NANUPURA	1070	1389	472,260.00	330,582.00	141,678.00
11392	BIJNOR	HALDAUR(KHARI JHALU)	55018	NASIRPUR NAINSINGH	112535	NASIRPUR NAINSINGH	1057	1372	466,480.00	326,536.00	139,944.00
11393	BIJNOR	HALDAUR(KHARI JHALU)	55036	SAFIPUR HEERA	112553	GOVARDHANPUR NANGLI	856	1111	377,740.00	264,418.00	113,322.00
11394	BIJNOR	HALDAUR(KHARI JHALU)	55036	SAFIPUR HEERA	112555	MOHAMMADPUR HAIDAR	78	101	34,340.00	24,038.00	10,302.00
11395	BIJNOR	HALDAUR(KHARI JHALU)	55036	SAFIPUR HEERA	112554	SAFIPUR HEERA	1069	1388	471,920.00	330,344.00	141,576.00
11396	BIJNOR	HALDAUR(KHARI JHALU)	54983	SARIYAPUR	112375	HUSAINPUR SANKAT SINGH	471	612	208,080.00	145,656.00	62,424.00
11397	BIJNOR	HALDAUR(KHARI JHALU)	54983	SARIYAPUR	112374	HUSSAINPUR TAPPA NAGLA	220	286	97,240.00	68,068.00	29,172.00
11398	BIJNOR	HALDAUR(KHARI JHALU)	54983	SARIYAPUR	112372	SARIYAPUR	644	836	284,240.00	198,968.00	85,272.00
11399	BIJNOR	HALDAUR(KHARI JHALU)	54983	SARIYAPUR	112373	TARIKAMPUR PARAS	305	396	134,640.00	94,248.00	40,392.00
11400	BIJNOR	HALDAUR(KHARI JHALU)	55035	SHADIPUR KALAN	112561	DHANORI	845	1097	372,980.00	261,086.00	111,894.00
11401	BIJNOR	HALDAUR(KHARI JHALU)	55035	SHADIPUR KALAN	112560	SHADIPUR KALAN	958	1244	422,960.00	296,072.00	126,888.00
11402	BIJNOR	HALDAUR(KHARI JHALU)	55036	SHADMAPUR KHEMA(SALAMABAD)	112386	SHADMAPUR KHEMA	2700	3506	1,192,040.00	834,428.00	357,612.00
11403	BIJNOR	HALDAUR(KHARI JHALU)	55038	SHARIFPUR	114274	FAZALPUR PAUTA	418	543	184,620.00	129,234.00	55,386.00
11404	BIJNOR	HALDAUR(KHARI JHALU)	55038	SHARIFPUR	114275	MUBARAKPUR PAUTA	560	727	247,180.00	173,026.00	74,154.00
11405	BIJNOR	HALDAUR(KHARI JHALU)	55038	SHARIFPUR	114273	SHARIFPUR	1056	1371	466,140.00	326,298.00	139,842.00
11406	BIJNOR	HALDAUR(KHARI JHALU)	55039	SHERPUR	112536	SHERPUR	1256	1631	554,540.00	388,178.00	166,362.00
11407	BIJNOR	HALDAUR(KHARI JHALU)	266646	SIKANDARPUR LALMAN	112486	FIROJ PUR MANDU	537	697	236,980.00	165,886.00	71,094.00
11408	BIJNOR	HALDAUR(KHARI JHALU)	266646	SIKANDARPUR LALMAN	112487	SIKANDARPUR LALMAN	562	730	248,200.00	173,740.00	74,460.00
11409	BIJNOR	HALDAUR(KHARI JHALU)	55042	SULTANPUR ABAD	112559	RUSTAMPUR BAJID	550	714	242,760.00	169,932.00	72,828.00
11410	BIJNOR	HALDAUR(KHARI JHALU)	55042	SULTANPUR ABAD	112547	SULTANPUR ABAD	1017	1320	448,800.00	314,160.00	134,640.00
11411	BIJNOR	HALDAUR(KHARI JHALU)	55043	TAHARPUR MADAD IMAM	114278	JAGANPUR URF JAGANWALA	493	640	217,600.00	152,320.00	65,280.00
11412	BIJNOR	HALDAUR(KHARI JHALU)	55043	TAHARPUR MADAD IMAM	114277	KUNDA	88	114	38,760.00	27,132.00	11,628.00
11413	BIJNOR	HALDAUR(KHARI JHALU)	55043	TAHARPUR MADAD IMAM	114280	TAHARPUR MADAD IMAM	762	989	336,260.00	235,382.00	100,878.00
11414	BIJNOR	JALILPUR	55046	AHROLA	114205	AHROLA	851	1105	375,700.00	262,990.00	112,710.00
11415	BIJNOR	JALILPUR	55046	AHROLA	114195	CHAMANPURA	451	586	199,240.00	139,468.00	59,772.00
11416	BIJNOR	JALILPUR	266756	AJDEV	114135	AJDEV	1184	1537	522,580.00	365,806.00	156,774.00
11417	BIJNOR	JALILPUR	55049	AKBARPUR MAJRA SAINDWAR	114063	AFZALPUR URF CHOOTAPUR	264	343	116,620.00	81,634.00	34,986.00
11418	BIJNOR	JALILPUR	55049	AKBARPUR MAJRA SAINDWAR	114062	AKBARPUR MAJRA SAINDWAR	885	1149	390,660.00	273,462.00	117,198.00
11419	BIJNOR	JALILPUR	55049	AKBARPUR MAJRA SAINDWAR	114061	FAREEDPUR MEGHOO URF TOWEKPURI	37	48	16,320.00	11,424.00	4,896.00
11420	BIJNOR	JALILPUR	55049	AKBARPUR MAJRA SAINDWAR	114059	MALAKPUR	468	608	206,720.00	144,704.00	62,016.00
11421	BIJNOR	JALILPUR	55049	AKBARPUR MAJRA SAINDWAR	114067	SIMILI	149	193	65,620.00	45,934.00	19,686.00
11422	BIJNOR	JALILPUR	55052	ASALATPUR URF TOFAPUR	114073	AJJUNAGLI	702	911	309,740.00	216,818.00	92,922.00
11423	BIJNOR	JALILPUR	55052	ASALATPUR URF TOFAPUR	114077	ASALATPUR URF TOFAPUR	807	1048	356,320.00	249,424.00	106,896.00
11424	BIJNOR	JALILPUR	55052	ASALATPUR URF TOFAPUR	114075	HASAMPUR	136	177	60,180.00	42,126.00	18,054.00

SNo.	District Name	Block Name	LGD Gram Panchayat	Gram Panchayat Name	LGD Village Code	Village Name	TOT_P_2011	Projected Population 2023	Total fund	SBM fund (70 %)	CFC (30%)
1	2	3	4	5	6	7	8	9	10	11	12
11425	BIJNOR	JALILPUR	266743	AURANGPUR JOGIPURA	114154	ORANGPUR JOGI PURA	1056	1371	466,140.00	326,298.00	139,842.00
11426	BIJNOR	JALILPUR	55057	BAJIDPUR	114206	BAJIDPUR	1248	1620	550,800.00	385,560.00	165,240.00
11427	BIJNOR	JALILPUR	55057	BAJIDPUR	114207	SANSARPUR	411	534	181,560.00	127,092.00	54,468.00
11428	BIJNOR	JALILPUR	55058	BAMNAULA	114117	BALIPUR GAWADI	560	727	247,180.00	173,026.00	74,154.00
11429	BIJNOR	JALILPUR	55061	BASEDI	114121	BASEDA	628	815	277,100.00	193,970.00	83,130.00
11430	BIJNOR	JALILPUR	55061	BASEDI	114122	BASEDI	508	660	224,400.00	157,080.00	67,320.00
11431	BIJNOR	JALILPUR	55062	BASTA	114483	BASTA	8697	11292	7,960,860.00	5,572,602.00	2,388,258.00
11432	BIJNOR	JALILPUR	55066	BHIRIYA KHERA	114211	BABANPURA	289	375	127,500.00	89,250.00	38,250.00
11433	BIJNOR	JALILPUR	55066	BHIRIYA KHERA	114201	BHIRIYA KHERA	597	775	263,500.00	184,450.00	79,050.00
11434	BIJNOR	JALILPUR	55066	BHIRIYA KHERA	114200	NAJARPUR	503	653	222,020.00	155,414.00	66,606.00
11435	BIJNOR	JALILPUR	55069	CHAUNDHERI	114110	CHAUNDHERI	1094	1420	482,800.00	337,960.00	144,840.00
11436	BIJNOR	JALILPUR	55069	CHAUNDHERI	114108	NASARPUR MANSOOR PUR	792	1028	349,520.00	244,664.00	104,856.00
11437	BIJNOR	JALILPUR	266749	FAZIPUR KHADAR	114007	DHOLANPUR	511	663	225,420.00	157,794.00	67,626.00
11438	BIJNOR	JALILPUR	266749	FAZIPUR KHADAR	114008	FAZIPUR KHADAR	1065	1383	470,220.00	329,154.00	141,066.00
11439	BIJNOR	JALILPUR	266749	FAZIPUR KHADAR	114006	MEHMUDA KHADAR	651	845	287,300.00	201,110.00	86,190.00
11440	BIJNOR	JALILPUR	266814	HALLA NAGLA	114086	HALLANAGLA	546	709	241,060.00	168,742.00	72,318.00
11441	BIJNOR	JALILPUR	266814	HALLA NAGLA	114082	RAVANA HAIBAT	545	708	240,720.00	168,504.00	72,216.00
11442	BIJNOR	JALILPUR	55078	HEEMPUR DEEPA	114033	AJUPURAJAT	774	1005	341,700.00	239,190.00	102,510.00
11443	BIJNOR	JALILPUR	55078	HEEMPUR DEEPA	114026	HEEMPUR DEEPA	1020	1324	450,160.00	315,112.00	135,048.00
11444	BIJNOR	JALILPUR	55079	HILAL PUR	114104	HILAL PUR	1067	1385	470,900.00	329,630.00	141,270.00
11445	BIJNOR	JALILPUR	55081	HISAMPUR	114239	HISAMPUR	1143	1484	504,560.00	353,192.00	151,368.00
11446	BIJNOR	JALILPUR	55081	HISAMPUR	114236	MUSTFABAD	966	1254	426,360.00	298,452.00	127,908.00
11447	BIJNOR	JALILPUR	266822	IBRAHIMPUR	114078	IBRAHIMPUR	1149	1492	507,280.00	355,096.00	152,184.00
11448	BIJNOR	JALILPUR	55084	JAHANGIRPUR MAJARA GYANPUR ROO	114091	HAIZARPUR KASBA	974	1265	430,100.00	301,070.00	129,030.00
11449	BIJNOR	JALILPUR	55084	JAHANGIRPUR MAJARA GYANPUR ROO	114091	JAHANGIRPUR MAJARA GYANPUR ROO	974	1265	430,100.00	301,070.00	129,030.00
11450	BIJNOR	JALILPUR	55087	JOGI ONDHA	114029	JOGI ONDHA	1037	1346	457,640.00	320,348.00	137,292.00
11451	BIJNOR	JALILPUR	55087	JOGI ONDHA	114027	MAROOPUR	944	1226	416,840.00	291,788.00	125,052.00
11452	BIJNOR	JALILPUR	55087	JOGI ONDHA	114028	SIKRONDHA	925	1201	408,340.00	285,838.00	122,502.00
11453	BIJNOR	JALILPUR	55093	KAKRALA	114223	BHAGWANTPUR	937	1217	413,780.00	289,646.00	124,134.00
11454	BIJNOR	JALILPUR	55093	KAKRALA	114222	KAKRALA	880	1143	388,620.00	272,034.00	116,586.00
11455	BIJNOR	JALILPUR	55094	LADUPURA	114046	BHAWANIPUR GAGAIRAN	822	1067	362,780.00	253,946.00	108,834.00
11456	BIJNOR	JALILPUR	55095	LATIFPUR URF CHUKHERI	114228	IMALIYA	727	944	320,960.00	224,672.00	96,288.00
11457	BIJNOR	JALILPUR	55095	LATIFPUR URF CHUKHERI	114224	JAUNPUR	427	554	188,360.00	131,852.00	56,508.00
11458	BIJNOR	JALILPUR	55095	LATIFPUR URF CHUKHERI	114225	LATIFPUR URF CHUKHERI	907	1178	400,520.00	280,364.00	120,156.00
11459	BIJNOR	JALILPUR	55096	LUHARPURA	114126	KAUSHALYA	413	536	182,240.00	127,568.00	54,672.00
11460	BIJNOR	JALILPUR	55096	LUHARPURA	114123	LUHARPURA	1159	1505	511,700.00	358,190.00	153,510.00
11461	BIJNOR	JALILPUR	55099	MANAUTA	114011	FARIDPUR	320	415	141,100.00	98,770.00	42,330.00
11462	BIJNOR	JALILPUR	55099	MANAUTA	114012	MANAUTI	59	77	26,180.00	18,326.00	7,854.00
11463	BIJNOR	JALILPUR	55099	MANAUTA	114010	MONOTI	1071	1391	472,940.00	331,058.00	141,882.00
11464	BIJNOR	JALILPUR	55101	MEHBULLA PUR DHAKI	114177	HARGANPUR	361	469	159,460.00	111,622.00	47,838.00
11465	BIJNOR	JALILPUR	55101	MEHBULLA PUR DHAKI	114176	MEHBULLA PUR DHAKI	1296	1683	572,220.00	400,554.00	171,666.00
11466	BIJNOR	JALILPUR	55101	MEHBULLA PUR DHAKI	114181	SIKANDAR NAGLA	460	597	202,980.00	142,086.00	60,894.00

SNo.	District Name	Block Name	LGD Gram Panchayat	Gram Panchayat Name	LGD Village Code	Village Name	TOT_P_2011	Projected Population 2023	Total fund	SBM fund (70 %)	CFC (30%)
1	2	3	4	5	6	7	8	9	10	11	12
11467	BIJNOR	JALILPUR	55103	MIRAPUR	114149	MIRAPUR	1225	1591	540,940.00	378,658.00	162,282.00
11468	BIJNOR	JALILPUR	55103	MIRAPUR	114148	MUJAFFARPUR KHADAR	714	927	315,180.00	220,626.00	94,554.00
11469	BIJNOR	JALILPUR	55108	PADLA	114133	MOHMMADPUR KHADAR	634	823	279,820.00	195,874.00	83,946.00
11470	BIJNOR	JALILPUR	55108	PADLA	114134	PADLA	1164	1511	513,740.00	359,618.00	154,122.00
11471	BIJNOR	JALILPUR	0	PAHAR PURKALA URF MALESHIYA	114234	PAHAR PURKALA URF MALESHIYA	1199	1557	529,380.00	370,566.00	158,814.00
11472	BIJNOR	JALILPUR	55110	PIPAL SANA	114097	FAZIPUR KASBA	89	116	39,440.00	27,608.00	11,832.00
11473	BIJNOR	JALILPUR	55110	PIPAL SANA	114099	KAZISHORA	612	795	270,300.00	189,210.00	81,090.00
11474	BIJNOR	JALILPUR	55110	PIPAL SANA	114098	PIPAL SANA	872	1132	384,880.00	269,416.00	115,464.00
11475	BIJNOR	JALILPUR	55114	RAJPUR PARSU	114045	MUSTFABAD URF GADAPURA	933	1211	411,740.00	288,218.00	123,522.00
11476	BIJNOR	JALILPUR	55114	RAJPUR PARSU	114044	RAJPUR PARSU	1281	1663	565,420.00	395,794.00	169,626.00
11477	BIJNOR	JALILPUR	266777	RUKANPUR	114100	RUKANPUR	1010	1311	445,740.00	312,018.00	133,722.00
11478	BIJNOR	JALILPUR	55123	SAKTALPUR MILAK	114174	SAKTALPUR	866	1124	382,160.00	267,512.00	114,648.00
11479	BIJNOR	JALILPUR	55123	SAKTALPUR MILAK	114175	SAKTALPUR MILAK	681	884	300,560.00	210,392.00	90,168.00
11480	BIJNOR	JALILPUR	266771	SARAI	114238	SARAI	792	1028	349,520.00	244,664.00	104,856.00
11481	BIJNOR	JALILPUR	266771	SARAI	114240	SHAHPUR DHAMERI	624	810	275,400.00	192,780.00	82,620.00
11482	BIJNOR	JALILPUR	55128	SHADIPUR	114190	SAIDPUR	336	436	148,240.00	103,768.00	44,472.00
11483	BIJNOR	JALILPUR	55128	SHADIPUR	114189	SANI PURA	728	945	321,300.00	224,910.00	96,390.00
11484	BIJNOR	JALILPUR	55128	SHADIPUR	114192	SHADIPUR	788	1023	347,820.00	243,474.00	104,346.00
11485	BIJNOR	JALILPUR	55129	SHEKHPURI CHAUHAD	114153	LAING PURI	663	861	292,740.00	204,918.00	87,822.00
11486	BIJNOR	JALILPUR	55129	SHEKHPURI CHAUHAD	114152	SHEKHPURI CHAUHAD	1296	1683	572,220.00	400,554.00	171,666.00
11487	BIJNOR	JALILPUR	55127	SHEKHPURI MINA	114231	ALAWALPUR	925	1201	408,340.00	285,838.00	122,502.00
11488	BIJNOR	JALILPUR	55127	SHEKHPURI MINA	114217	SHEKHPURI MINA	702	911	309,740.00	216,818.00	92,922.00
11489	BIJNOR	JALILPUR	55131	SULTAN PUR KHADAR	114152	SULTAN PUR KHADAR	1296	1683	572,220.00	400,554.00	171,666.00
11490	BIJNOR	JALILPUR	55131	SULTAN PUR KHADAR	114145	TAKHATPUR	675	876	297,840.00	208,488.00	89,352.00
11491	BIJNOR	JALILPUR	266782	TAHARPUR GULAM IMAMAN	114103	TAHARPUR GULAM IMAMAN	1111	1443	490,620.00	343,434.00	147,186.00
11492	BIJNOR	JALILPUR	55133	TALIBPUR	114210	BAKAINA	640	831	282,540.00	197,778.00	84,762.00
11493	BIJNOR	JALILPUR	55133	TALIBPUR	114209	MIRZAPUR BAKAINA	411	534	181,560.00	127,092.00	54,468.00
11494	BIJNOR	JALILPUR	55133	TALIBPUR	114208	TALIBPUR	866	1124	382,160.00	267,512.00	114,648.00
11495	BIJNOR	JALILPUR	55134	TIRPURA(TRPUDI)	114113	TIRPURA	573	744	252,960.00	177,072.00	75,888.00
11496	BIJNOR	JALILPUR	55134	TIRPURA(TRPUDI)	114116	TIRPURI	523	679	230,860.00	161,602.00	69,258.00
11497	BIJNOR	JALILPUR	55135	TUNGRI	114031	TUNGRI	1242	1613	548,420.00	383,894.00	164,526.00
11498	BIJNOR	JALILPUR	55135	TUNGRI	114030	TURTI PUR CHAK	227	295	100,300.00	70,210.00	30,090.00
11499	BIJNOR	KIRATPUR	55137	ABULFAZALPUR KHAS	111941	ABULFAZALPUR KHAS	750	974	331,160.00	231,812.00	99,348.00
11500	BIJNOR	KIRATPUR	55137	ABULFAZALPUR KHAS	111940	AURANGJEBPUR GULAL	685	889	302,260.00	211,582.00	90,678.00
11501	BIJNOR	KIRATPUR	55138	ALLEHYARPUR	112005	ALLEHYARPUR	1204	1563	531,420.00	371,994.00	159,426.00
11502	BIJNOR	KIRATPUR	55138	ALLEHYARPUR	112002	DA1ALPUR GI1ANPUR	970	1259	428,060.00	299,642.00	128,418.00
11503	BIJNOR	KIRATPUR	55138	ALLEHYARPUR	112003	GUJARPURA	49	64	21,760.00	15,232.00	6,528.00
11504	BIJNOR	KIRATPUR	55138	ALLEHYARPUR	112007	NAKIPUR RAMRAI	54	70	23,800.00	16,660.00	7,140.00
11505	BIJNOR	KIRATPUR	55138	ALLEHYARPUR	112004	NOORUL DAHARPUR	953	1237	420,580.00	294,406.00	126,174.00
11506	BIJNOR	KIRATPUR	266970	AMANAGAR	111973	AMANNAGAR	1222	1587	539,580.00	377,706.00	161,874.00
11507	BIJNOR	KIRATPUR	266970	AMANAGAR	111967	RAMPUR MURAR	490	636	216,240.00	151,368.00	64,872.00
11508	BIJNOR	KIRATPUR	55139	ANWARPUR CHATAR	111823	ANWARPUR CHATAR	1289	1674	569,160.00	398,412.00	170,748.00

SNo.	District Name	Block Name	LGD Gram Panchayat	Gram Panchayat Name	LGD Village Code	Village Name	TOT_P_2011	Projected Population 2023	Total fund	SBM fund (70 %)	CFC (30%)
1	2	3	4	5	6	7	8	9	10	11	12
11509	BIJNOR	KIRATPUR	55139	ANWARPUR CHATAR	111832	RASULPUR DAOUD	483	627	213,180.00	149,226.00	63,954.00
11510	BIJNOR	KIRATPUR	266954	ARJANIPUR	111947	ARJANIPUR	869	1128	383,520.00	268,464.00	115,056.00
11511	BIJNOR	KIRATPUR	266954	ARJANIPUR	111949	PREMPUR	720	935	317,900.00	222,530.00	95,370.00
11512	BIJNOR	KIRATPUR	55141	AURANGPUR HIRDAY	111893	AURANGPUR HIRDAY	1077	1398	475,320.00	332,724.00	142,596.00
11513	BIJNOR	KIRATPUR	55141	AURANGPUR HIRDAY	111892	TARIKAMPUR DARGU	588	763	259,420.00	181,594.00	77,826.00
11514	BIJNOR	KIRATPUR	55142	AZMABAD	111935	AZMABAD	844	1096	372,640.00	260,848.00	111,792.00
11515	BIJNOR	KIRATPUR	55142	AZMABAD	111932	NAJIBPUR SADAT	742	963	327,420.00	229,194.00	98,226.00
11516	BIJNOR	KIRATPUR	55145	BASERA	111956	BASERA	1024	1330	452,200.00	316,540.00	135,660.00
11517	BIJNOR	KIRATPUR	55145	BASERA	111955	HAMIDPUR MAKHAN	713	926	314,840.00	220,388.00	94,452.00
11518	BIJNOR	KIRATPUR	55145	BASERA	111957	NASIRPUR MITHARI	294	382	129,880.00	90,916.00	38,964.00
11519	BIJNOR	KIRATPUR	55156	CHATAR BHOJPUR KUSHAL	111883	ALAMPUR GANGA	1070	1389	472,260.00	330,582.00	141,678.00
11520	BIJNOR	KIRATPUR	55156	CHATAR BHOJPUR KUSHAL	111883	CHATAR BHOJPUR KUSHAL	1070	1389	472,260.00	330,582.00	141,678.00
11521	BIJNOR	KIRATPUR	55156	CHATAR BHOJPUR KUSHAL	111883	JAMALPUR KHOKHO	1070	1389	472,260.00	330,582.00	141,678.00
11522	BIJNOR	KIRATPUR	266987	DHANAURI KUWAR	111983	DHANORI KAWAR	704	914	310,760.00	217,532.00	93,228.00
11523	BIJNOR	KIRATPUR	266987	DHANAURI KUWAR	111980	PITTANHERI JHOJHA KALAN	380	493	167,620.00	117,334.00	50,286.00
11524	BIJNOR	KIRATPUR	266987	DHANAURI KUWAR	111982	PITTANHERI JHOJHA KHURD	595	773	262,820.00	183,974.00	78,846.00
11525	BIJNOR	KIRATPUR	55182	FATEHPUR RAJARAM	111968	DUDHLA	613	796	270,640.00	189,448.00	81,192.00
11526	BIJNOR	KIRATPUR	55182	FATEHPUR RAJARAM	111962	FATEHPUR RAJARAM	1056	1371	466,140.00	326,298.00	139,842.00
11527	BIJNOR	KIRATPUR	55158	GOPALPUR	111918	AURANGJEBPUR FAZIL	362	470	159,800.00	111,860.00	47,940.00
11528	BIJNOR	KIRATPUR	55158	GOPALPUR	111920	GOPALPUR	424	551	187,340.00	131,138.00	56,202.00
11529	BIJNOR	KIRATPUR	55158	GOPALPUR	111921	HAQIQATPUR VIRCHAND	519	674	229,160.00	160,412.00	68,748.00
11530	BIJNOR	KIRATPUR	266943	ISLAMPUR SADAT	111837	DHAKI SADHOU	1042	1353	460,020.00	322,014.00	138,006.00
11531	BIJNOR	KIRATPUR	266943	ISLAMPUR SADAT	111837	ISLAMPUR SADAT	1042	1353	460,020.00	322,014.00	138,006.00
11532	BIJNOR	KIRATPUR	55165	ISLAMPUR SAHU	111882	ISLAMPUR SAHU	663	861	292,740.00	204,918.00	87,822.00
11533	BIJNOR	KIRATPUR	55165	ISLAMPUR SAHU	111881	MADSUDANPUR DEVIDAS	386	501	170,340.00	119,238.00	51,102.00
11534	BIJNOR	KIRATPUR	266932	KITHAURA MUFTI	111829	KITHAURA MUFTI	986	1280	435,200.00	304,640.00	130,560.00
11535	BIJNOR	KIRATPUR	266932	KITHAURA MUFTI	111828	KITHAURA RAI	657	853	290,020.00	203,014.00	87,006.00
11536	BIJNOR	KIRATPUR	266932	KITHAURA MUFTI	111825	QADARPUR TAI1AB	874	1135	385,900.00	270,130.00	115,770.00
11537	BIJNOR	KIRATPUR	55144	LALPUR	111927	HAQIQATPUR PRAYAG	256	332	112,880.00	79,016.00	33,864.00
11538	BIJNOR	KIRATPUR	55144	LALPUR	111928	HARIDASPUR MADHE	131	170	57,800.00	40,460.00	17,340.00
11539	BIJNOR	KIRATPUR	55144	LALPUR	111926	JEWANPUR	449	583	198,220.00	138,754.00	59,466.00
11540	BIJNOR	KIRATPUR	55144	LALPUR	111929	LALPUR	559	726	246,840.00	172,788.00	74,052.00
11541	BIJNOR	KIRATPUR	55173	MIRZAPUR	111979	MIRZAPUR	1315	1707	580,380.00	406,266.00	174,114.00
11542	BIJNOR	KIRATPUR	55174	MOHAMMAD ALIPUR SUKHANAND	111819	BUDPUR MUFTI	94	122	41,480.00	29,036.00	12,444.00
11543	BIJNOR	KIRATPUR	55174	MOHAMMAD ALIPUR SUKHANAND	111818	DHARAMPUR BHAGWAN	110	143	48,620.00	34,034.00	14,586.00
11544	BIJNOR	KIRATPUR	55174	MOHAMMAD ALIPUR SUKHANAND	111817	KISHANPUR	799	1037	352,580.00	246,806.00	105,774.00
11545	BIJNOR	KIRATPUR	55174	MOHAMMAD ALIPUR SUKHANAND	111820	MOHAMMAD ALIPUR SHEKH	38	49	16,660.00	11,662.00	4,998.00
11546	BIJNOR	KIRATPUR	55174	MOHAMMAD ALIPUR SUKHANAND	111821	MOHAMMAD ALIPUR SUKHANAND	523	679	230,860.00	161,602.00	69,258.00
11547	BIJNOR	KIRATPUR	55175	MOHAMMAD ASGARPUR	111810	MOHAMMAD ASGARPUR	980	1272	432,480.00	302,736.00	129,744.00
11548	BIJNOR	KIRATPUR	266960	MUKIMPUR PADARATH	111886	MOMINPUR DASU	501	651	221,340.00	154,938.00	66,402.00
11549	BIJNOR	KIRATPUR	266960	MUKIMPUR PADARATH	111887	MUKIMPUR PADARATH	999	1297	440,980.00	308,686.00	132,294.00
11550	BIJNOR	KIRATPUR	55177	NANGLA ISLAM	111858	HUSAINPUR MIRA	564	732	248,880.00	174,216.00	74,664.00

SNo.	District Name	Block Name	LGD Gram Panchayat	Gram Panchayat Name	LGD Village Code	Village Name	TOT_P_2011	Projected Population 2023	Total fund	SBM fund (70 %)	CFC (30%)
1	2	3	4	5	6	7	8	9	10	11	12
11551	BIJNOR	KIRATPUR	55177	NANGLA ISLAM	111843	NANGLA ISLAM	574	745	253,300.00	177,310.00	75,990.00
11552	BIJNOR	KIRATPUR	266934	RAJARAMPUR PRATAP	111814	RAJA RAMPUR PRATAP	1235	1604	545,360.00	381,752.00	163,608.00
11553	BIJNOR	KIRATPUR	55186	SALEMPUR GADELI	111903	BAKARPUR JAIRAM	448	582	197,880.00	138,516.00	59,364.00
11554	BIJNOR	KIRATPUR	55186	SALEMPUR GADELI	111905	ISLAMPUR BEGA	752	976	331,840.00	232,288.00	99,552.00
11555	BIJNOR	KIRATPUR	55186	SALEMPUR GADELI	111904	SALEMPUR GADELI	902	1171	398,140.00	278,698.00	119,442.00
11556	BIJNOR	KIRATPUR	55188	SARAI JEWAN	111836	ISLAMPUR SADAT	1313	1705	579,700.00	405,790.00	173,910.00
11557	BIJNOR	KIRATPUR	55188	SARAI JEWAN	111836	SARAI JEWAN	1313	1705	579,700.00	405,790.00	173,910.00
11558	BIJNOR	KIRATPUR	55189	SARKARA KHERI	111808	MAHESHPUR	1181	1533	521,220.00	364,854.00	156,366.00
11559	BIJNOR	KIRATPUR	55189	SARKARA KHERI	111809	RAMPUR ASHA	346	449	152,660.00	106,862.00	45,798.00
11560	BIJNOR	KIRATPUR	55189	SARKARA KHERI	111805	SARKARA KHERI	898	1166	396,440.00	277,508.00	118,932.00
11561	BIJNOR	KIRATPUR	55192	SHAHALIPUR ABDUL SATTAR	111979	AMANNAGAR	1315	1707	580,380.00	406,266.00	174,114.00
11562	BIJNOR	KIRATPUR	55192	SHAHALIPUR ABDUL SATTAR	111979	RAMPUR MURAR	1315	1707	580,380.00	406,266.00	174,114.00
11563	BIJNOR	KIRATPUR	266975	SHAHJAHAPUR ROSHAN	111971	RATANPUR	264	343	116,620.00	81,634.00	34,986.00
11564	BIJNOR	KIRATPUR	266975	SHAHJAHAPUR ROSHAN	111981	SHAHJAHANPUR ROSHAN	1188	1543	524,620.00	367,234.00	157,386.00
11565	BIJNOR	KIRATPUR	55194	SHAHPUR SUKKHA	111846	BAHERA CHOUHAN	113	147	49,980.00	34,986.00	14,994.00
11566	BIJNOR	KIRATPUR	55194	SHAHPUR SUKKHA	111848	SHAHPUR SUKKHA	1286	1670	567,800.00	397,460.00	170,340.00
11567	BIJNOR	KIRATPUR	55196	SIKRI BADAPUR	111898	BADAPUR	529	687	233,580.00	163,506.00	70,074.00
11568	BIJNOR	KIRATPUR	55196	SIKRI BADAPUR	111913	SIKRI BADAPUR	582	756	257,040.00	179,928.00	77,112.00
11569	BIJNOR	KIRATPUR	266946	SULTANPUR SADAT	111845	BADSHAHPUR MAIDAS	706	917	311,780.00	218,246.00	93,534.00
11570	BIJNOR	KIRATPUR	266946	SULTANPUR SADAT	111844	SULTANPUR SADAT	801	1040	353,600.00	247,520.00	106,080.00
11571	BIJNOR	KIRATPUR	55197	UMARPUR	111834	KITHORA MUFTI	822	1067	362,780.00	253,946.00	108,834.00
11572	BIJNOR	KIRATPUR	55197	UMARPUR	111833	KITHORA RAI	754	979	332,860.00	233,002.00	99,858.00
11573	BIJNOR	KIRATPUR	55197	UMARPUR	111834	MAHMOODPUR	822	1067	362,780.00	253,946.00	108,834.00
11574	BIJNOR	KIRATPUR	55197	UMARPUR	111833	UMARPUR	754	979	332,860.00	233,002.00	99,858.00
11575	BIJNOR	KOTWALI	55200	ABDIPUR HARBANS	112720	ABDIPUR HARBANS	1107	1437	488,580.00	342,006.00	146,574.00
11576	BIJNOR	KOTWALI	55200	ABDIPUR HARBANS	112839	LATIFPUR CHANDARPAL	277	360	122,400.00	85,680.00	36,720.00
11577	BIJNOR	KOTWALI	55202	ABDULLAPUR KURAISHI	112672	ABDULLAPUR KURAISHI	953	1237	420,580.00	294,406.00	126,174.00
11578	BIJNOR	KOTWALI	55202	ABDULLAPUR KURAISHI	112673	NOORPUR YUSUF	122	158	53,720.00	37,604.00	16,116.00
11579	BIJNOR	KOTWALI	55201	ABUL FAZALPUR BANI	112737	ABUL FAZALPUR BANI	1193	1549	526,660.00	368,662.00	157,998.00
11580	BIJNOR	KOTWALI	270233	ALAUDDINPUR	113012	ALAUDDINPUR	946	1228	417,520.00	292,264.00	125,256.00
11581	BIJNOR	KOTWALI	270233	ALAUDDINPUR	113026	NOORPUR HUSAIN	206	267	90,780.00	63,546.00	27,234.00
11582	BIJNOR	KOTWALI	55199	ALEALI PUR	112848	ALEALI PUR	1166	1514	514,760.00	360,332.00	154,428.00
11583	BIJNOR	KOTWALI	55199	ALEALI PUR	112850	MOHSANPUR	437	567	192,780.00	134,946.00	57,834.00
11584	BIJNOR	KOTWALI	55199	ALEALI PUR	112839	SULEMA SHIKOH PUR	277	360	122,400.00	85,680.00	36,720.00
11585	BIJNOR	KOTWALI	270204	ALIPURA GANGA	112853	ALIPUR GANGA	887	1152	391,680.00	274,176.00	117,504.00
11586	BIJNOR	KOTWALI	270204	ALIPURA GANGA	112854	MUTHARAPUR	628	815	277,100.00	193,970.00	83,130.00
11587	BIJNOR	KOTWALI	270244	ALLAHAHEDI	112725	ALLAHERI	986	1280	435,200.00	304,640.00	130,560.00
11588	BIJNOR	KOTWALI	270244	ALLAHAHEDI	112733	BUNDKI	604	784	266,560.00	186,592.00	79,968.00
11589	BIJNOR	KOTWALI	270244	ALLAHAHEDI	112731	CHAKAR PAN PUR	331	430	146,200.00	102,340.00	43,860.00
11590	BIJNOR	KOTWALI	270244	ALLAHAHEDI	112726	KALLU NAWADA	164	213	72,420.00	50,694.00	21,726.00
11591	BIJNOR	KOTWALI	270297	ASLAMPUR BHULLAN	112717	ASLAMPUR BHULLAN	924	1200	408,000.00	285,600.00	122,400.00
11592	BIJNOR	KOTWALI	0	BEGAMPUR HARRE	112864	AJPURA CHOUHAN	919	1193	405,620.00	283,934.00	121,686.00

SNo.	District Name	Block Name	LGD Gram Panchayat	Gram Panchayat Name	LGD Village Code	Village Name	TOT_P_2011	Projected Population 2023	Total fund	SBM fund (70 %)	CFC (30%)
1	2	3	4	5	6	7	8	9	10	11	12
11593	BIJNOR	KOTWALI	0	BEGAMPUR HARRE	112861	BEGAMPUR HARRE	929	1206	410,040.00	287,028.00	123,012.00
11594	BIJNOR	KOTWALI	0	BEGAMPUR HARRE	112862	MATHERA CHAUHAN	546	709	241,060.00	168,742.00	72,318.00
11595	BIJNOR	KOTWALI	55213	BEGUM PUR CHEHMAL URF CHEMAHER	112812	ANAND KHERI	753	978	332,520.00	232,764.00	99,756.00
11596	BIJNOR	KOTWALI	55213	BEGUM PUR CHEHMAL URF CHEMAHER	112830	BEGUM PUR CHEHMAL URF CHEMAHER	797	1035	351,900.00	246,330.00	105,570.00
11597	BIJNOR	KOTWALI	55211	BENIPUR	113068	BENIPUR	1104	1433	487,220.00	341,054.00	146,166.00
11598	BIJNOR	KOTWALI	55214	BHOGLI BILA AHATMALI	112812	BHOGLI AHATMALI	753	978	332,520.00	232,764.00	99,756.00
11599	BIJNOR	KOTWALI	55218	CHAK UDA1CHAND	112657	KASHIWALA	140	182	61,880.00	43,316.00	18,564.00
11600	BIJNOR	KOTWALI	270210	CHANDUPURA	112803	CHANDU PURA NASEEB	643	835	283,900.00	198,730.00	85,170.00
11601	BIJNOR	KOTWALI	270210	CHANDUPURA	112796	KHURRAMPUR KOT	40	52	17,680.00	12,376.00	5,304.00
11602	BIJNOR	KOTWALI	270210	CHANDUPURA	112796	MADHEWALA	40	52	17,680.00	12,376.00	5,304.00
11603	BIJNOR	KOTWALI	55219	FATAHPUR AHATMALI	112890	FATAHPUR AHATMALI	644	836	284,240.00	198,968.00	85,272.00
11604	BIJNOR	KOTWALI	55219	FATAHPUR AHATMALI	112898	FATEHPUR BILA AHATMALI	273	354	120,360.00	84,252.00	36,108.00
11605	BIJNOR	KOTWALI	55219	FATAHPUR AHATMALI	112891	ISMILPUR SAHALI	643	835	283,900.00	198,730.00	85,170.00
11606	BIJNOR	KOTWALI	55219	FATAHPUR AHATMALI	112893	SHAH ALIPUR AHATMALI	326	423	143,820.00	100,674.00	43,146.00
11607	BIJNOR	KOTWALI	270288	FAZALPUR BHAU	112681	AFJALPUR BHAU	674	875	297,500.00	208,250.00	89,250.00
11608	BIJNOR	KOTWALI	270288	FAZALPUR BHAU	112669	ALIPUR MITTAN	374	486	165,240.00	115,668.00	49,572.00
11609	BIJNOR	KOTWALI	270288	FAZALPUR BHAU	112668	JUWALI	59	77	26,180.00	18,326.00	7,854.00
11610	BIJNOR	KOTWALI	270213	GARABPUR	112789	GARAVPUR	1194	1550	527,000.00	368,900.00	158,100.00
11611	BIJNOR	KOTWALI	270216	GHANSURPUR AMROLI	112941	ASDULLAPUR PIRTHI	149	193	65,620.00	45,934.00	19,686.00
11612	BIJNOR	KOTWALI	270216	GHANSURPUR AMROLI	112944	GHANSULPUR AMROLI	815	1058	359,720.00	251,804.00	107,916.00
11613	BIJNOR	KOTWALI	270216	GHANSURPUR AMROLI	112956	KAMALPUR PURAINI	725	941	319,940.00	223,958.00	95,982.00
11614	BIJNOR	KOTWALI	55220	GOPIWALA	112890	PARAS NATH	644	836	284,240.00	198,968.00	85,272.00
11615	BIJNOR	KOTWALI	55221	HAJI MOHAMMADPUR	112694	CHAUHARPUR NANU	798	1036	352,240.00	246,568.00	105,672.00
11616	BIJNOR	KOTWALI	55227	HARBANSPUR DHARAM	112752	HARBANSPUR DHARAM	1182	1535	521,900.00	365,330.00	156,570.00
11617	BIJNOR	KOTWALI	55227	HARBANSPUR DHARAM	112762	KHANPUR	877	1139	387,260.00	271,082.00	116,178.00
11618	BIJNOR	KOTWALI	55227	HARBANSPUR DHARAM	112750	KUNA KHERA	35	45	15,300.00	10,710.00	4,590.00
11619	BIJNOR	KOTWALI	55227	HARBANSPUR DHARAM	112749	RAMPUR LASHKARI	436	566	192,440.00	134,708.00	57,732.00
11620	BIJNOR	KOTWALI	55227	HARBANSPUR DHARAM	112751	SUFIPUR ANGAD	966	1254	426,360.00	298,452.00	127,908.00
11621	BIJNOR	KOTWALI	270296	HASANALIPUR DHARMA	113065	ABA BAKARPUR	154	200	68,000.00	47,600.00	20,400.00
11622	BIJNOR	KOTWALI	270296	HASANALIPUR DHARMA	113066	HASAN ALIPUR DHARMA	513	666	226,440.00	158,508.00	67,932.00
11623	BIJNOR	KOTWALI	270296	HASANALIPUR DHARMA	113064	RAHMAPUR USMAPUR	493	640	217,600.00	152,320.00	65,280.00
11624	BIJNOR	KOTWALI	270168	HASANALIPUR HEERA	112767	HASANALIPUR HEERA	638	828	281,520.00	197,064.00	84,456.00
11625	BIJNOR	KOTWALI	270168	HASANALIPUR HEERA	112768	RURWA KHAS	509	661	224,740.00	157,318.00	67,422.00
11626	BIJNOR	KOTWALI	270168	HASANALIPUR HEERA	112775	TAKIPUR BEGA	238	309	105,060.00	73,542.00	31,518.00
11627	BIJNOR	KOTWALI	270168	HASANALIPUR HEERA	112769	TIBRI DEH JAGEER	100	130	44,200.00	30,940.00	13,260.00
11628	BIJNOR	KOTWALI	55228	HUSAINABAD	112749	SHAHALIPUR GADUR	436	566	192,440.00	134,708.00	57,732.00
11629	BIJNOR	KOTWALI	55232	JAFARPUR	113082	JAFARPUR	925	1201	408,340.00	285,838.00	122,502.00
11630	BIJNOR	KOTWALI	55232	JAFARPUR	113076	MIRJALIPUR CHAUHAR	971	1261	428,740.00	300,118.00	128,622.00
11631	BIJNOR	KOTWALI	270289	JAGANATHPUR MEHRU	113063	JAGANNATHPUR MEHRU	1265	1642	558,280.00	390,796.00	167,484.00
11632	BIJNOR	KOTWALI	55233	JAGANNATH PUR	112808	JAGANNATH PUR	1264	1641	557,940.00	390,558.00	167,382.00
11633	BIJNOR	KOTWALI	55235	JAHANGIRPUR KHAS	112957	ABDUL RAHMANPUR MAHIJANG	997	1295	440,300.00	308,210.00	132,090.00
11634	BIJNOR	KOTWALI	55235	JAHANGIRPUR KHAS	112961	JAHANGIRPUR KHAS	1062	1379	468,860.00	328,202.00	140,658.00

SNo.	District Name	Block Name	LGD Gram Panchayat	Gram Panchayat Name	LGD Village Code	Village Name	TOT_P_2011	Projected Population 2023	Total fund	SBM fund (70 %)	CFC (30%)
1	2	3	4	5	6	7	8	9	10	11	12
11635	BIJNOR	KOTWALI	55237	JAMALPUR DHIKL	112677	FAIZULLAPUR MAHESH	225	292	99,280.00	69,496.00	29,784.00
11636	BIJNOR	KOTWALI	55237	JAMALPUR DHIKL	112957	JAMALPUR DHIKL	997	1295	440,300.00	308,210.00	132,090.00
11637	BIJNOR	KOTWALI	270203	JAMALPUR MATLUB	112887	JAMALPUR MAKHLOOT	1146	1488	505,920.00	354,144.00	151,776.00
11638	BIJNOR	KOTWALI	55247	KAJIPUR IMMA	112992	ALLEHDADPUR	691	897	304,980.00	213,486.00	91,494.00
11639	BIJNOR	KOTWALI	55247	KAJIPUR IMMA	112985	INAMPURA	66	86	29,240.00	20,468.00	8,772.00
11640	BIJNOR	KOTWALI	55247	KAJIPUR IMMA	112991	KAJIPUR IMMA	1129	1466	498,440.00	348,908.00	149,532.00
11641	BIJNOR	KOTWALI	55247	KAJIPUR IMMA	112981	KAJIPUR MACHDU	441	573	194,820.00	136,374.00	58,446.00
11642	BIJNOR	KOTWALI	270186	KAKARPUR	112805	JHALRI	610	792	269,280.00	188,496.00	80,784.00
11643	BIJNOR	KOTWALI	270186	KAKARPUR	112804	KAKKAR PUR	654	849	288,660.00	202,062.00	86,598.00
11644	BIJNOR	KOTWALI	55241	KAMALPUR BHOGA	112978	KAMALPUR BHOGA	677	879	298,860.00	209,202.00	89,658.00
11645	BIJNOR	KOTWALI	55241	KAMALPUR BHOGA	112995	KHUSHHAL NAGAR URF GARHI	471	612	208,080.00	145,656.00	62,424.00
11646	BIJNOR	KOTWALI	270309	KAMRUDDIN NAGAR	112584	AMAN KHAN	390	506	172,040.00	120,428.00	51,612.00
11647	BIJNOR	KOTWALI	270309	KAMRUDDIN NAGAR	112595	MANSHA	949	1232	418,880.00	293,216.00	125,664.00
11648	BIJNOR	KOTWALI	270309	KAMRUDDIN NAGAR	112585	QAMRUDDIN NAGAR	1182	1535	521,900.00	365,330.00	156,570.00
11649	BIJNOR	KOTWALI	270309	KAMRUDDIN NAGAR	112596	SIPAH	174	226	76,840.00	53,788.00	23,052.00
11650	BIJNOR	KOTWALI	55243	KANAKPUR	112688	ABDULLAPUR KHALSA	20	26	8,840.00	6,188.00	2,652.00
11651	BIJNOR	KOTWALI	55243	KANAKPUR	112674	DISONDI WALA DESH	566	735	249,900.00	174,930.00	74,970.00
11652	BIJNOR	KOTWALI	55243	KANAKPUR	112682	KANAKPUR	563	731	248,540.00	173,978.00	74,562.00
11653	BIJNOR	KOTWALI	55243	KANAKPUR	112686	NAGALA DADDA	580	753	256,020.00	179,214.00	76,806.00
11654	BIJNOR	KOTWALI	270308	KANDARWALA	112590	BHAJRAWALA	113	147	49,980.00	34,986.00	14,994.00
11655	BIJNOR	KOTWALI	270308	KANDARWALA	112576	GHASIWALA	114	148	50,320.00	35,224.00	15,096.00
11656	BIJNOR	KOTWALI	270308	KANDARWALA	112591	KANHRWALA	487	632	214,880.00	150,416.00	64,464.00
11657	BIJNOR	KOTWALI	270308	KANDARWALA	112589	LAKKHIWALA	335	435	147,900.00	103,530.00	44,370.00
11658	BIJNOR	KOTWALI	55250	KHAIRULLAPUR	112915	AURANGJEBPUR HARDAS	673	874	297,160.00	208,012.00	89,148.00
11659	BIJNOR	KOTWALI	55250	KHAIRULLAPUR	112924	HAQIQATPUR MATHURA	777	1009	343,060.00	240,142.00	102,918.00
11660	BIJNOR	KOTWALI	55250	KHAIRULLAPUR	112926	HASANALIPUR HARREY	541	702	238,680.00	167,076.00	71,604.00
11661	BIJNOR	KOTWALI	55250	KHAIRULLAPUR	112981	KHAIRULLAPUR	441	573	194,820.00	136,374.00	58,446.00
11662	BIJNOR	KOTWALI	55250	KHAIRULLAPUR	112928	TAKIPUR TULSI	213	277	94,180.00	65,926.00	28,254.00
11663	BIJNOR	KOTWALI	55249	KHANPUR MANAK BILA AHATMALI	112906	IMAMPUR TIGRI	1170	1519	516,460.00	361,522.00	154,938.00
11664	BIJNOR	KOTWALI	55249	KHANPUR MANAK BILA AHATMALI	112901	KHANPUR MANAK BILA AHATMALI	807	1048	356,320.00	249,424.00	106,896.00
11665	BIJNOR	KOTWALI	55253	KHURRAM PUR KHARAK	112793	ISLAMPUR VISHNOI	1197	1554	528,360.00	369,852.00	158,508.00
11666	BIJNOR	KOTWALI	55253	KHURRAM PUR KHARAK	112800	KHURRAM PUR KHARAK	1099	1427	485,180.00	339,626.00	145,554.00
11667	BIJNOR	KOTWALI	55252	KHURRAMPUR DALLU	112879	ABDIPUR KALIAN	93	121	41,140.00	28,798.00	12,342.00
11668	BIJNOR	KOTWALI	55252	KHURRAMPUR DALLU	112875	DHARMSA NANGLI	1038	1348	458,320.00	320,824.00	137,496.00
11669	BIJNOR	KOTWALI	55252	KHURRAMPUR DALLU	112876	KHURRAMPUR DALLU	1133	1471	500,140.00	350,098.00	150,042.00
11670	BIJNOR	KOTWALI	55258	KISHANPUR KUNDA	113074	KISHANPUR KUNDA	751	975	331,500.00	232,050.00	99,450.00
11671	BIJNOR	KOTWALI	55258	KISHANPUR KUNDA	113075	VAZIDPUR LALA	705	915	311,100.00	217,770.00	93,330.00
11672	BIJNOR	KOTWALI	55259	KOTWALI	113101	KOTWALI	11221	14569	10,271,145.00	7,189,801.50	3,081,343.50
11673	BIJNOR	KOTWALI	270245	LADPUR	112730	CHANDLIKA	353	458	155,720.00	109,004.00	46,716.00
11674	BIJNOR	KOTWALI	270245	LADPUR	112728	LARPUR	742	963	327,420.00	229,194.00	98,226.00
11675	BIJNOR	KOTWALI	55262	MAHESHPUR	112909	BIHARIPUR	483	627	213,180.00	149,226.00	63,954.00
11676	BIJNOR	KOTWALI	55262	MAHESHPUR	112910	MAHESHPUR	461	599	203,660.00	142,562.00	61,098.00

SNo.	District Name	Block Name	LGD Gram Panchayat	Gram Panchayat Name	LGD Village Code	Village Name	TOT_P_2011	Projected Population 2023	Total fund	SBM fund (70 %)	CFC (30%)
1	2	3	4	5	6	7	8	9	10	11	12
11677	BIJNOR	KOTWALI	55262	MAHESHPUR	112913	NAIMPUR GOVARDHAN	615	799	271,660.00	190,162.00	81,498.00
11678	BIJNOR	KOTWALI	55262	MAHESHPUR	112610	NOOR MOHMMADPUR AHATMALI	670	870	295,800.00	207,060.00	88,740.00
11679	BIJNOR	KOTWALI	55263	MAHMUDPUR NARA1AN	112810	NIZAMPUR PADARATH	558	725	246,500.00	172,550.00	73,950.00
11680	BIJNOR	KOTWALI	270250	MAKANDPUR RAJMAL	112634	VIJAYSINGHPUR	14	18	6,120.00	4,284.00	1,836.00
11681	BIJNOR	KOTWALI	270207	MALAKPUR DEHRI	112795	CHHAZU PURA	222	288	97,920.00	68,544.00	29,376.00
11682	BIJNOR	KOTWALI	270207	MALAKPUR DEHRI	112799	MALAK PUR DEHRI	861	1118	380,120.00	266,084.00	114,036.00
11683	BIJNOR	KOTWALI	55268	MASURI	112801	MASURI	1251	1624	552,160.00	386,512.00	165,648.00
11684	BIJNOR	KOTWALI	270180	MAUJAMPUR DAYAL	112811	MAUJAMPUR DA1AL	942	1223	415,820.00	291,074.00	124,746.00
11685	BIJNOR	KOTWALI	270180	MAUJAMPUR DAYAL	112810	NIZAMPUR PADARATH	558	725	246,500.00	172,550.00	73,950.00
11686	BIJNOR	KOTWALI	270185	MIRZA ALIPUR BHARA	112836	DELPURA NANNU	329	427	145,180.00	101,626.00	43,554.00
11687	BIJNOR	KOTWALI	270185	MIRZA ALIPUR BHARA	112835	MIRZA ALI PUR BHARA	1012	1314	446,760.00	312,732.00	134,028.00
11688	BIJNOR	KOTWALI	270217	MITHPUR	113023	MITTHOPUR	1156	1501	510,340.00	357,238.00	153,102.00
11689	BIJNOR	KOTWALI	55271	MOHAMMAD ASHIQPUR BHURE1	112724	MOHAMMAD ASHIQPUR BHURE1	882	1145	389,300.00	272,510.00	116,790.00
11690	BIJNOR	KOTWALI	55276	NOORULLAPUR	112697	MAKHDOOMPUR	1265	1642	558,280.00	390,796.00	167,484.00
11691	BIJNOR	KOTWALI	55276	NOORULLAPUR	112696	NOORULLAPUR	1320	1714	582,760.00	407,932.00	174,828.00
11692	BIJNOR	KOTWALI	55281	PAKHANPUR	112873	AJAMPUR MOHAN	831	1079	366,860.00	256,802.00	110,058.00
11693	BIJNOR	KOTWALI	55281	PAKHANPUR	112872	PAKHANPUR	933	1211	411,740.00	288,218.00	123,522.00
11694	BIJNOR	KOTWALI	55281	PAKHANPUR	112858	YAR MOHAMMADPUR PIRTHI	583	757	257,380.00	180,166.00	77,214.00
11695	BIJNOR	KOTWALI	270276	RAMJIWALA	112601	CHAKMIA MOHKAMSINGH	14	18	6,120.00	4,284.00	1,836.00
11696	BIJNOR	KOTWALI	270276	RAMJIWALA	112644	CHAPRA	208	270	91,800.00	64,260.00	27,540.00
11697	BIJNOR	KOTWALI	270276	RAMJIWALA	112640	DALIPPUR	40	52	17,680.00	12,376.00	5,304.00
11698	BIJNOR	KOTWALI	270276	RAMJIWALA	112609	GANGARAMWALA	78	101	34,340.00	24,038.00	10,302.00
11699	BIJNOR	KOTWALI	270276	RAMJIWALA	112603	NANAKAR URF RAMJIWALA	981	1274	433,160.00	303,212.00	129,948.00
11700	BIJNOR	KOTWALI	270276	RAMJIWALA	112638	RAMPUR	30	39	13,260.00	9,282.00	3,978.00
11701	BIJNOR	KOTWALI	55286	RAMPUR CHHAJMAL	112960	HAJIPUR BHIKKAN	750	974	331,160.00	231,812.00	99,348.00
11702	BIJNOR	KOTWALI	55286	RAMPUR CHHAJMAL	112998	RAMPUR CHHAJMAL	830	1078	366,520.00	256,564.00	109,956.00
11703	BIJNOR	KOTWALI	55288	RASULPUR JAGAN	112798	BANKHALA	550	714	242,760.00	169,932.00	72,828.00
11704	BIJNOR	KOTWALI	55288	RASULPUR JAGAN	112797	RASULPUR JAGAN	926	1202	408,680.00	286,076.00	122,604.00
11705	BIJNOR	KOTWALI	270242	RATHUPURA	112745	HEEMPUR MAKHDOOM JAHAN	532	691	234,940.00	164,458.00	70,482.00
11706	BIJNOR	KOTWALI	270242	RATHUPURA	112743	RATHUPURA	703	913	310,420.00	217,294.00	93,126.00
11707	BIJNOR	KOTWALI	270301	SABUWALA	112573	SABOOWALA	1087	1411	479,740.00	335,818.00	143,922.00
11708	BIJNOR	KOTWALI	55295	SAIDKHERI	112878	ABDUL AJEEJPUR	892	1158	393,720.00	275,604.00	118,116.00
11709	BIJNOR	KOTWALI	55295	SAIDKHERI	112877	SAIDKHERI	883	1146	389,640.00	272,748.00	116,892.00
11710	BIJNOR	KOTWALI	245631	SAIDPURA GAJJU	112871	HAIZARPUR VEERCHAND	673	874	297,160.00	208,012.00	89,148.00
11711	BIJNOR	KOTWALI	245631	SAIDPURA GAJJU	112869	SAIDPURA GAJJU	1016	1319	448,460.00	313,922.00	134,538.00
11712	BIJNOR	KOTWALI	55296	SAIDPURI MEHICHAND	112867	HAKIKATPUR GOVIND	250	325	110,500.00	77,350.00	33,150.00
11713	BIJNOR	KOTWALI	55296	SAIDPURI MEHICHAND	112866	SAIDPURI MEHICHAND	1180	1532	520,880.00	364,616.00	156,264.00
11714	BIJNOR	KOTWALI	270278	SARDARPUR	112643	BAHERI	352	457	155,380.00	108,766.00	46,614.00
11715	BIJNOR	KOTWALI	270278	SARDARPUR	112647	DHARAMAWALA	44	57	19,380.00	13,566.00	5,814.00
11716	BIJNOR	KOTWALI	270278	SARDARPUR	112657	KASHIWALA	140	182	61,880.00	43,316.00	18,564.00
11717	BIJNOR	KOTWALI	270278	SARDARPUR	112642	SARDARPUR	1327	1723	585,820.00	410,074.00	175,746.00
11718	BIJNOR	KOTWALI	55299	SHAH MUJAFFARPUR BILA AHATMALI	113057	GALIB ALIPUR MALOK BILA AHATMALI	601	780	265,200.00	185,640.00	79,560.00

SNo.	District Name	Block Name	LGD Gram Panchayat	Gram Panchayat Name	LGD Village Code	Village Name	TOT_P_2011	Projected Population 2023	Total fund	SBM fund (70 %)	CFC (30%)
1	2	3	4	5	6	7	8	9	10	11	12
11719	BIJNOR	KOTWALI	55299	SHAH MUJAFFARPUR BILA AHATMALI	112999	SHAH MUJAFFARPUR BILA AHATMALI	630	818	278,120.00	194,684.00	83,436.00
11720	BIJNOR	KOTWALI	270176	SHAHALIPUR ASHA	112825	PALRI	684	888	301,920.00	211,344.00	90,576.00
11721	BIJNOR	KOTWALI	270176	SHAHALIPUR ASHA	112824	SHAHLI PUR ASHA	879	1141	387,940.00	271,558.00	116,382.00
11722	BIJNOR	KOTWALI	270239	SHARIFPUR MALAKPUR	113001	HAIBATPUR PURU	632	821	279,140.00	195,398.00	83,742.00
11723	BIJNOR	KOTWALI	270239	SHARIFPUR MALAKPUR	113008	HASAN ALIPUR MUTHRA	547	710	241,400.00	168,980.00	72,420.00
11724	BIJNOR	KOTWALI	270239	SHARIFPUR MALAKPUR	113006	SHARIFULL MALAKPUR	1242	1613	548,420.00	383,894.00	164,526.00
11725	BIJNOR	KOTWALI	270235	SIKKAWALA	113032	KHANWALI	215	279	94,860.00	66,402.00	28,458.00
11726	BIJNOR	KOTWALI	270235	SIKKAWALA	113032	KOTJWANA	215	279	94,860.00	66,402.00	28,458.00
11727	BIJNOR	KOTWALI	270235	SIKKAWALA	113038	SIKKAWALA	757	983	334,220.00	233,954.00	100,266.00
11728	BIJNOR	KOTWALI	55306	SULEMA SHIKOHPUR	112572	HALOOWALI	517	671	228,140.00	159,698.00	68,442.00
11729	BIJNOR	KOTWALI	55306	SULEMA SHIKOHPUR	112575	KHOKRA	22	29	9,860.00	6,902.00	2,958.00
11730	BIJNOR	KOTWALI	55306	SULEMA SHIKOHPUR	112570	MURTAJABAD	54	70	23,800.00	16,660.00	7,140.00
11731	BIJNOR	KOTWALI	55306	SULEMA SHIKOHPUR	112574	NATHEWALI	349	453	154,020.00	107,814.00	46,206.00
11732	BIJNOR	KOTWALI	55306	SULEMA SHIKOHPUR	112568	QADARGANJ	293	380	129,200.00	90,440.00	38,760.00
11733	BIJNOR	KOTWALI	55306	SULEMA SHIKOHPUR	112565	RAJPUR KOT	1	1	340.00	238.00	102.00
11734	BIJNOR	KOTWALI	55306	SULEMA SHIKOHPUR	112571	SHANKERPUR	54	70	23,800.00	16,660.00	7,140.00
11735	BIJNOR	KOTWALI	55306	SULEMA SHIKOHPUR	112567	SULEMA SHIKOHPUR	204	265	90,100.00	63,070.00	27,030.00
11736	BIJNOR	KOTWALI	55305	SULTAN AJAMPUR BANI GANESH	112741	DWARKA DASPUR	553	718	244,120.00	170,884.00	73,236.00
11737	BIJNOR	KOTWALI	55305	SULTAN AJAMPUR BANI GANESH	112740	SULTAN AJAMPUR BANI GANESH	1158	1504	511,360.00	357,952.00	153,408.00
11738	BIJNOR	KOTWALI	55308	TARAPUR	112624	BANSUWALA	796	1034	351,560.00	246,092.00	105,468.00
11739	BIJNOR	KOTWALI	55308	TARAPUR	113031	RASULPUR MITHEY	744	966	328,440.00	229,908.00	98,532.00
11740	BIJNOR	KOTWALI	55308	TARAPUR	112622	TARAPUR	938	1218	414,120.00	289,884.00	124,236.00
11741	BIJNOR	KOTWALI	55310	UGRSAINPUR	112951	HASAN ALIPUR BHOGAN	1207	1567	532,780.00	372,946.00	159,834.00
11742	BIJNOR	KOTWALI	55310	UGRSAINPUR	112950	TAKIPUR MANOHAR	119	155	52,700.00	36,890.00	15,810.00
11743	BIJNOR	KOTWALI	55310	UGRSAINPUR	112953	UGRSAINPUR	860	1117	379,780.00	265,846.00	113,934.00
11744	BIJNOR	KOTWALI	270282	UMARPUR BARKHERA	112614	AJAMPUR MANNU	1098	1426	484,840.00	339,388.00	145,452.00
11745	BIJNOR	KOTWALI	270282	UMARPUR BARKHERA	112619	MAHAMMADPUR GARHI	36	47	15,980.00	11,186.00	4,794.00
11746	BIJNOR	KOTWALI	270282	UMARPUR BARKHERA	112618	UMARPUR BAREKHERA	964	1252	425,680.00	297,976.00	127,704.00
11747	BIJNOR	MOHAMMEDPUR DEOMAL	55311	AKBARPUR ANGAKHERI	112069	AKBARPUR ANGAKHERI	1117	1450	493,000.00	345,100.00	147,900.00
11748	BIJNOR	MOHAMMEDPUR DEOMAL	55311	AKBARPUR DEVDAS WALA	112154	ABDUL KHAIRPUR BANGAR	775	1006	342,040.00	239,428.00	102,612.00
11749	BIJNOR	MOHAMMEDPUR DEOMAL	55311	AKBARPUR DEVDAS WALA	112152	AKBARPUR DEVDAS WALA	864	1122	381,480.00	267,036.00	114,444.00
11750	BIJNOR	MOHAMMEDPUR DEOMAL	55311	AKBARPUR DEVDAS WALA	112069	BARKHURDARPUR BAJURG	1117	1450	493,000.00	345,100.00	147,900.00
11751	BIJNOR	MOHAMMEDPUR DEOMAL	267177	BADKALA	112217	SEWARAMPUR SAKATA SINGH	501	651	221,340.00	154,938.00	66,402.00
11752	BIJNOR	MOHAMMEDPUR DEOMAL	267241	BAGAR NANGLA	112313	BAKAR NANGLA	976	1267	430,780.00	301,546.00	129,234.00
11753	BIJNOR	MOHAMMEDPUR DEOMAL	267241	BAGAR NANGLA	112315	SHAHPUR SAIDU	795	1032	350,880.00	245,616.00	105,264.00
11754	BIJNOR	MOHAMMEDPUR DEOMAL	55319	BAHADURPUR JAT	112081	BAHADURPUR BUZURG	329	427	145,180.00	101,626.00	43,554.00
11755	BIJNOR	MOHAMMEDPUR DEOMAL	55319	BAHADURPUR JAT	112080	BAHADURPUR JAT	1064	1382	469,880.00	328,916.00	140,964.00
11756	BIJNOR	MOHAMMEDPUR DEOMAL	55319	BAHADURPUR JAT	112052	KHWAZGIPUR	393	510	173,400.00	121,380.00	52,020.00
11757	BIJNOR	MOHAMMEDPUR DEOMAL	267182	BURHANUDDINPUR	112224	AMIRPUR BEGA	852	1106	376,040.00	263,228.00	112,812.00
11758	BIJNOR	MOHAMMEDPUR DEOMAL	267182	BURHANUDDINPUR	112225	BURHANUDDINPUR	931	1209	411,060.00	287,742.00	123,318.00
11759	BIJNOR	MOHAMMEDPUR DEOMAL	55332	DAULATPUR	112057	DAULATPUR	1290	1675	569,500.00	398,650.00	170,850.00
11760	BIJNOR	MOHAMMEDPUR DEOMAL	55332	DAULATPUR	112058	GYASPUR	157	204	69,360.00	48,552.00	20,808.00

SNo.	District Name	Block Name	LGD Gram Panchayat	Gram Panchayat Name	LGD Village Code	Village Name	TOT_P_2011	Projected Population 2023	Total fund	SBM fund (70 %)	CFC (30%)
1	2	3	4	5	6	7	8	9	10	11	12
11761	BIJNOR	MOHAMMEDPUR DEOMAL	55331	DHANORA	112319	DHANORA	928	1205	409,700.00	286,790.00	122,910.00
11762	BIJNOR	MOHAMMEDPUR DEOMAL	55331	DHANORA	112327	FAREEDPUR DULLA	976	1267	430,780.00	301,546.00	129,234.00
11763	BIJNOR	MOHAMMEDPUR DEOMAL	55331	DHANORA	112317	MAHMOODPUR JAGMAL	527	684	232,560.00	162,792.00	69,768.00
11764	BIJNOR	MOHAMMEDPUR DEOMAL	55336	FAREEDPUR NIZAM	112318	FAREEDPUR DALLU	697	905	307,700.00	215,390.00	92,310.00
11765	BIJNOR	MOHAMMEDPUR DEOMAL	55336	FAREEDPUR NIZAM	112320	FAREEDPUR NIZAM	650	844	286,960.00	200,872.00	86,088.00
11766	BIJNOR	MOHAMMEDPUR DEOMAL	55336	FAREEDPUR NIZAM	112325	FATTANPUR	548	712	242,080.00	169,456.00	72,624.00
11767	BIJNOR	MOHAMMEDPUR DEOMAL	55333	FARIDPUR BHOGI	112270	DIDA NAGLA	628	815	277,100.00	193,970.00	83,130.00
11768	BIJNOR	MOHAMMEDPUR DEOMAL	55333	FARIDPUR BHOGI	112271	FARIDPUR BHOGI	953	1237	420,580.00	294,406.00	126,174.00
11769	BIJNOR	MOHAMMEDPUR DEOMAL	55333	FARIDPUR BHOGI	112272	MIRZAPUR PURAN	98	127	43,180.00	30,226.00	12,954.00
11770	BIJNOR	MOHAMMEDPUR DEOMAL	55334	FARIDPUR DURGA	112297	FARIDPUR DURGA	1190	1545	525,300.00	367,710.00	157,590.00
11771	BIJNOR	MOHAMMEDPUR DEOMAL	55334	FARIDPUR DURGA	112294	RAJDEO NANGLI	434	564	191,760.00	134,232.00	57,528.00
11772	BIJNOR	MOHAMMEDPUR DEOMAL	0	GOKULPUR QASAM	112266	GOKULPUR QASAM	1271	1650	561,000.00	392,700.00	168,300.00
11773	BIJNOR	MOHAMMEDPUR DEOMAL	55344	GOPALPUR	112051	ANANDIPUR	127	165	56,100.00	39,270.00	16,830.00
11774	BIJNOR	MOHAMMEDPUR DEOMAL	55344	GOPALPUR	112043	GOPALPUR	1178	1530	520,200.00	364,140.00	156,060.00
11775	BIJNOR	MOHAMMEDPUR DEOMAL	55344	GOPALPUR	112050	MIRGIPUR	940	1221	415,140.00	290,598.00	124,542.00
11776	BIJNOR	MOHAMMEDPUR DEOMAL	55345	IBRAHIMPUR KHANDSAL	112323	BAIBALPUR	366	475	161,500.00	113,050.00	48,450.00
11777	BIJNOR	MOHAMMEDPUR DEOMAL	55345	IBRAHIMPUR KHANDSAL	112322	IBRAHIMPUR KHANDSAL	552	717	243,780.00	170,646.00	73,134.00
11778	BIJNOR	MOHAMMEDPUR DEOMAL	55345	IBRAHIMPUR KHANDSAL	112321	RAGHORAMPUR	559	726	246,840.00	172,788.00	74,052.00
11779	BIJNOR	MOHAMMEDPUR DEOMAL	55347	ILAICHIPUR KHARKU	112321	ILA1CHIPUR KHARGU	559	726	246,840.00	172,788.00	74,052.00
11780	BIJNOR	MOHAMMEDPUR DEOMAL	55347	ILAICHIPUR KHARKU	112293	SIKAIRA	632	821	279,140.00	195,398.00	83,742.00
11781	BIJNOR	MOHAMMEDPUR DEOMAL	55346	INCHHAWALA	112110	BHAGWATIPUR	35	45	15,300.00	10,710.00	4,590.00
11782	BIJNOR	MOHAMMEDPUR DEOMAL	55346	INCHHAWALA	112112	INCHHAWALA	259	336	114,240.00	79,968.00	34,272.00
11783	BIJNOR	MOHAMMEDPUR DEOMAL	55346	INCHHAWALA	112099	MOHANPUR	45	58	19,720.00	13,804.00	5,916.00
11784	BIJNOR	MOHAMMEDPUR DEOMAL	55346	INCHHAWALA	112111	MUSHARAFABAD	10	13	4,420.00	3,094.00	1,326.00
11785	BIJNOR	MOHAMMEDPUR DEOMAL	55353	JHALRI	112250	FATEHABAD	39	51	17,340.00	12,138.00	5,202.00
11786	BIJNOR	MOHAMMEDPUR DEOMAL	55353	JHALRI	112015	MO PUR ATAMAL	764	992	337,280.00	236,096.00	101,184.00
11787	BIJNOR	MOHAMMEDPUR DEOMAL	55353	JHALRI	112263	VASHPURMAN	764	992	337,280.00	236,096.00	101,184.00
11788	BIJNOR	MOHAMMEDPUR DEOMAL	55354	KARIMPUR BAMNOLI	112084	BASIRUHASI	566	735	249,900.00	174,930.00	74,970.00
11789	BIJNOR	MOHAMMEDPUR DEOMAL	55354	KARIMPUR BAMNOLI	112082	KARIMPUR BAMNOLI	1171	1520	516,800.00	361,760.00	155,040.00
11790	BIJNOR	MOHAMMEDPUR DEOMAL	55381	KASAMPUR KIRPARAM	112289	ASPURKA	531	689	234,260.00	163,982.00	70,278.00
11791	BIJNOR	MOHAMMEDPUR DEOMAL	55381	KASAMPUR KIRPARAM	112290	KASAMPUR KIRPARAM	1311	1702	578,680.00	405,076.00	173,604.00
11792	BIJNOR	MOHAMMEDPUR DEOMAL	55381	KASAMPUR KIRPARAM	112299	RAWANPUR	392	509	173,060.00	121,142.00	51,918.00
11793	BIJNOR	MOHAMMEDPUR DEOMAL	267230	KISHANWAS	112106	KHANPUR DULLI	51	66	22,440.00	15,708.00	6,732.00
11794	BIJNOR	MOHAMMEDPUR DEOMAL	267230	KISHANWAS	112125	KISHANWAS	1167	1515	515,100.00	360,570.00	154,530.00
11795	BIJNOR	MOHAMMEDPUR DEOMAL	55361	MACHKI	112068	CHAK CHANDRABHANPUR	332	431	146,540.00	102,578.00	43,962.00
11796	BIJNOR	MOHAMMEDPUR DEOMAL	55361	MACHKI	112068	JAFARPUR ASU	332	431	146,540.00	102,578.00	43,962.00
11797	BIJNOR	MOHAMMEDPUR DEOMAL	55361	MACHKI	112067	KELPUR	421	547	185,980.00	130,186.00	55,794.00
11798	BIJNOR	MOHAMMEDPUR DEOMAL	55361	MACHKI	112161	MACHKI	664	862	293,080.00	205,156.00	87,924.00
11799	BIJNOR	MOHAMMEDPUR DEOMAL	55361	MACHKI	112067	MUKRANDAR PUR	421	547	185,980.00	130,186.00	55,794.00
11800	BIJNOR	MOHAMMEDPUR DEOMAL	55361	MACHKI	112162	SULTANPUR BANGAR	625	812	276,080.00	193,256.00	82,824.00
11801	BIJNOR	MOHAMMEDPUR DEOMAL	55365	MANGOLPURA ROOPCHAND	112285	ALAWALPUR UDDA	934	1213	412,420.00	288,694.00	123,726.00
11802	BIJNOR	MOHAMMEDPUR DEOMAL	55365	MANGOLPURA ROOPCHAND	112283	MANGOLPURA ROOPCHAND	1093	1419	482,460.00	337,722.00	144,738.00

SNo.	District Name	Block Name	LGD Gram Panchayat	Gram Panchayat Name	LGD Village Code	Village Name	TOT_P_2011	Projected Population 2023	Total fund	SBM fund (70 %)	CFC (30%)
1	2	3	4	5	6	7	8	9	10	11	12
11803	BIJNOR	MOHAMMEDPUR DEOMAL	55368	MOZAMPUR SUZAN	112129	BAZIDPUR	795	1032	350,880.00	245,616.00	105,264.00
11804	BIJNOR	MOHAMMEDPUR DEOMAL	55368	MOZAMPUR SUZAN	112130	MOZAMPUR SUZAN	1065	1383	470,220.00	329,154.00	141,066.00
11805	BIJNOR	MOHAMMEDPUR DEOMAL	55376	MUKEEMPUR DHARU	112206	KHANJAHANPUR BAHADER	1034	1343	456,620.00	319,634.00	136,986.00
11806	BIJNOR	MOHAMMEDPUR DEOMAL	55376	MUKEEMPUR DHARU	112211	MUKEEMPUR DHARU	313	406	138,040.00	96,628.00	41,412.00
11807	BIJNOR	MOHAMMEDPUR DEOMAL	55376	MUKEEMPUR DHARU	112208	NURULLAHPUR HAFIZ	625	812	276,080.00	193,256.00	82,824.00
11808	BIJNOR	MOHAMMEDPUR DEOMAL	55375	MUKIMPUR DHARMASI	112188	ALIPUR MAKHAN	928	1205	409,700.00	286,790.00	122,910.00
11809	BIJNOR	MOHAMMEDPUR DEOMAL	55375	MUKIMPUR DHARMASI	112192	BEGAMPUR	392	509	173,060.00	121,142.00	51,918.00
11810	BIJNOR	MOHAMMEDPUR DEOMAL	55375	MUKIMPUR DHARMASI	112193	MUKIMPUR DHARMASI	959	1245	423,300.00	296,310.00	126,990.00
11811	BIJNOR	MOHAMMEDPUR DEOMAL	267213	PADAMPUR	112086	PADAMPUR	649	843	286,620.00	200,634.00	85,986.00
11812	BIJNOR	MOHAMMEDPUR DEOMAL	267186	PAPAVAR KHURD	112186	KHANA PATTI	514	667	226,780.00	158,746.00	68,034.00
11813	BIJNOR	MOHAMMEDPUR DEOMAL	267186	PAPAVAR KHURD	112187	PAPAWAR KHURD	637	827	281,180.00	196,826.00	84,354.00
11814	BIJNOR	MOHAMMEDPUR DEOMAL	55385	RAMJIWALA	112038	BANJARPUR	38	49	16,660.00	11,662.00	4,998.00
11815	BIJNOR	MOHAMMEDPUR DEOMAL	55385	RAMJIWALA	112036	RAMJIWALA	1223	1588	539,920.00	377,944.00	161,976.00
11816	BIJNOR	MOHAMMEDPUR DEOMAL	55385	RAMJIWALA	112042	RAMPUR TYAGI	323	419	142,460.00	99,722.00	42,738.00
11817	BIJNOR	MOHAMMEDPUR DEOMAL	55385	RASHID PUR GARHI	112563	RASHID PUR GARHI	7870	10218	7,203,690.00	5,042,583.00	2,161,107.00
11818	BIJNOR	MOHAMMEDPUR DEOMAL	55388	RATANPUR RIYAYA	112160	RANIPUR	785	1019	346,460.00	242,522.00	103,938.00
11819	BIJNOR	MOHAMMEDPUR DEOMAL	55388	RATANPUR RIYAYA	112159	RATANPUR RIA1A	1235	1604	545,360.00	381,752.00	163,608.00
11820	BIJNOR	MOHAMMEDPUR DEOMAL	55388	SADAKPUR	112077	SADAKPUR	1284	1667	566,780.00	396,746.00	170,034.00
11821	BIJNOR	MOHAMMEDPUR DEOMAL	55390	SAIF PUR KHADDAR	112077	ASHDULLAPUR RAJARAM	1284	1667	566,780.00	396,746.00	170,034.00
11822	BIJNOR	MOHAMMEDPUR DEOMAL	267193	SAIFPUR BANGAR	112046	BAHADARPUR KHURD	201	261	88,740.00	62,118.00	26,622.00
11823	BIJNOR	MOHAMMEDPUR DEOMAL	267193	SAIFPUR BANGAR	112056	BHAWANIPUR	261	339	115,260.00	80,682.00	34,578.00
11824	BIJNOR	MOHAMMEDPUR DEOMAL	267193	SAIFPUR BANGAR	112048	RAMPPUR BANGAR	273	354	120,360.00	84,252.00	36,108.00
11825	BIJNOR	MOHAMMEDPUR DEOMAL	267193	SAIFPUR BANGAR	112045	SAIFPUR BANGAR	608	789	268,260.00	187,782.00	80,478.00
11826	BIJNOR	MOHAMMEDPUR DEOMAL	55391	SHADIPUR	112066	DWARKAPURI	454	589	200,260.00	140,182.00	60,078.00
11827	BIJNOR	MOHAMMEDPUR DEOMAL	55391	SHADIPUR	112071	SHADIPUR	1075	1396	474,640.00	332,248.00	142,392.00
11828	BIJNOR	MOHAMMEDPUR DEOMAL	55401	TITARWALA	112085	KAMALPUR	366	475	161,500.00	113,050.00	48,450.00
11829	BIJNOR	MOHAMMEDPUR DEOMAL	55401	TITARWALA	112083	TITARWALA	840	1091	370,940.00	259,658.00	111,282.00
11830	BIJNOR	MOHAMMEDPUR DEOMAL	241779	UMAR PUR MEERA	112221	FARID PUR MEERA	723	939	319,260.00	223,482.00	95,778.00
11831	BIJNOR	MOHAMMEDPUR DEOMAL	241779	UMAR PUR MEERA	112222	UMAR PUR MEERA	1154	1498	509,320.00	356,524.00	152,796.00
11832	BIJNOR	NAJIBABAD	55408	AJAMPUR MOHAMMAD ALI	111663	AJAMPUR MOHAMMAD ALI	1132	1470	499,800.00	349,860.00	149,940.00
11833	BIJNOR	NAJIBABAD	0	ALAWALPUR NAINU	111674	ALAWALPUR NAINU	986	1280	435,200.00	304,640.00	130,560.00
11834	BIJNOR	NAJIBABAD	0	ALAWALPUR NAINU	111675	BHATAULI	888	1153	392,020.00	274,414.00	117,606.00
11835	BIJNOR	NAJIBABAD	0	ALAWALPUR NAINU	111676	MUBARAKPUR RATHE	1116	1449	492,660.00	344,862.00	147,798.00
11836	BIJNOR	NAJIBABAD	269258	AZAMPUR GAZI	111776	AZAMPUR GAZI	1062	1379	468,860.00	328,202.00	140,658.00
11837	BIJNOR	NAJIBABAD	269258	AZAMPUR GAZI	111781	SARISAID GHORA	677	879	298,860.00	209,202.00	89,658.00
11838	BIJNOR	NAJIBABAD	55410	BAKARPUR	111596	BAKARPUR	1119	1453	494,020.00	345,814.00	148,206.00
11839	BIJNOR	NAJIBABAD	55410	BAKARPUR	111595	MALIPUR	165	214	72,760.00	50,932.00	21,828.00
11840	BIJNOR	NAJIBABAD	269093	BEGUMPUR BHONAWALA	111678	BEGAMPUR BHONAWALA	1215	1578	536,520.00	375,564.00	160,956.00
11841	BIJNOR	NAJIBABAD	55415	BIJAURI	111698	BIJAURI	1272	1652	561,680.00	393,176.00	168,504.00
11842	BIJNOR	NAJIBABAD	55415	BIJAURI	111699	MANUPURA	1031	1339	455,260.00	318,682.00	136,578.00
11843	BIJNOR	NAJIBABAD	241782	BIJAYPUR	111739	NANGLA PITHORA	803	1043	354,620.00	248,234.00	106,386.00
11844	BIJNOR	NAJIBABAD	241782	BIJAYPUR	111521	NI1AMATPUR	379	492	167,280.00	117,096.00	50,184.00

SNo.	District Name	Block Name	LGD Gram Panchayat	Gram Panchayat Name	LGD Village Code	Village Name	TOT_P_2011	Projected Population 2023	Total fund	SBM fund (70 %)	CFC (30%)
1	2	3	4	5	6	7	8	9	10	11	12
11845	BIJNOR	NAJIBABAD	241782	BIJAYPUR	111736	RAHMAPUR	381	495	168,300.00	117,810.00	50,490.00
11846	BIJNOR	NAJIBABAD	55420	DINODA	111599	DINODA	1205	1565	532,100.00	372,470.00	159,630.00
11847	BIJNOR	NAJIBABAD	55420	DINODA	111593	SADULLAPUR	542	704	239,360.00	167,552.00	71,808.00
11848	BIJNOR	NAJIBABAD	0	FAJALPUR FATAHULLA	111611	FAJALPUR FATAHULLA	1131	1468	499,120.00	349,384.00	149,736.00
11849	BIJNOR	NAJIBABAD	0	FATEHULLAPUR DARGOO	111655	FATEHULLAPUR DARGOO	961	1248	424,320.00	297,024.00	127,296.00
11850	BIJNOR	NAJIBABAD	0	FATEHULLAPUR DARGOO	111656	IBRAHIMPUR BABAN	1270	1649	560,660.00	392,462.00	168,198.00
11851	BIJNOR	NAJIBABAD	269534	GIRDAVA SAHANPUR	111705	GIRDAVA SAHANPUR	868	1127	383,180.00	268,226.00	114,954.00
11852	BIJNOR	NAJIBABAD	269534	GIRDAVA SAHANPUR	111748	PARSHOTTAMPUR	400	519	176,460.00	123,522.00	52,938.00
11853	BIJNOR	NAJIBABAD	269483	GULALWALI	111726	BIRPUR	154	200	68,000.00	47,600.00	20,400.00
11854	BIJNOR	NAJIBABAD	269483	GULALWALI	111724	GULALWALI	1165	1513	514,420.00	360,094.00	154,326.00
11855	BIJNOR	NAJIBABAD	55424	GURHA	111723	GURHA	1152	1496	508,640.00	356,048.00	152,592.00
11856	BIJNOR	NAJIBABAD	55424	GURHA	111719	HALDU KHATA	125	162	55,080.00	38,556.00	16,524.00
11857	BIJNOR	NAJIBABAD	55424	GURHA	111592	MOUTLAA	687	892	303,280.00	212,296.00	90,984.00
11858	BIJNOR	NAJIBABAD	55424	GURHA	111592	NIYAMATPUR	687	892	303,280.00	212,296.00	90,984.00
11859	BIJNOR	NAJIBABAD	55424	GURHA	111592	RAHMAN NAGAR	687	892	303,280.00	212,296.00	90,984.00
11860	BIJNOR	NAJIBABAD	55424	GURHA	111718	RAMNAGAR	49	64	21,760.00	15,232.00	6,528.00
11861	BIJNOR	NAJIBABAD	55424	GURHA	111725	SAHANPUR NANU	244	317	107,780.00	75,446.00	32,334.00
11862	BIJNOR	NAJIBABAD	269476	HAKUMATPUR KESHO	111524	FAJALPUR MANO	510	662	225,080.00	157,556.00	67,524.00
11863	BIJNOR	NAJIBABAD	269476	HAKUMATPUR KESHO	111522	HAKUMATPUR KESHO	920	1195	406,300.00	284,410.00	121,890.00
11864	BIJNOR	NAJIBABAD	0	HERWALI	111592	HERWALI	687	892	303,280.00	212,296.00	90,984.00
11865	BIJNOR	NAJIBABAD	0	HERWALI	111605	LALPUR RAI	238	309	105,060.00	73,542.00	31,518.00
11866	BIJNOR	NAJIBABAD	269501	KALYANPUR	111607	KALYANPUR	514	667	226,780.00	158,746.00	68,034.00
11867	BIJNOR	NAJIBABAD	269501	KALYANPUR	111606	RAGHUNATHPUR	304	395	134,300.00	94,010.00	40,290.00
11868	BIJNOR	NAJIBABAD	55444	KHALILPUR	111735	HAKIMPUR DISAUNDHI BILA AHATMA	632	821	279,140.00	195,398.00	83,742.00
11869	BIJNOR	NAJIBABAD	55444	KHALILPUR	111746	KHALILPUR	778	1010	343,400.00	240,380.00	103,020.00
11870	BIJNOR	NAJIBABAD	55444	KHALILPUR	111750	PADARATHPUR	583	757	257,380.00	180,166.00	77,214.00
11871	BIJNOR	NAJIBABAD	269074	KUTUBPUR	111616	JAWALA CHANDI	622	808	274,720.00	192,304.00	82,416.00
11872	BIJNOR	NAJIBABAD	269074	KUTUBPUR	111609	KAWAL NAINPUR	631	819	278,460.00	194,922.00	83,538.00
11873	BIJNOR	NAJIBABAD	269074	KUTUBPUR	111615	KUTUBPUR	754	979	332,860.00	233,002.00	99,858.00
11874	BIJNOR	NAJIBABAD	269492	MAHARAIPUR SHEK	111594	MAHARAIPUR SHEKH	1015	1318	448,120.00	313,684.00	134,436.00
11875	BIJNOR	NAJIBABAD	55447	MANDAWALI	111523	JAMEEREE	159	206	70,040.00	49,028.00	21,012.00
11876	BIJNOR	NAJIBABAD	269117	MAYAPURI	111542	MAYAPURI	1125	1461	496,740.00	347,718.00	149,022.00
11877	BIJNOR	NAJIBABAD	269468	MIRZAPUR	111503	BAIBALWALA	163	212	72,080.00	50,456.00	21,624.00
11878	BIJNOR	NAJIBABAD	55451	MOCHIPURA	111626	MOCHIPURA	1141	1481	503,540.00	352,478.00	151,062.00
11879	BIJNOR	NAJIBABAD	55451	MOCHIPURA	111625	SHAHPUR MIRA	922	1197	406,980.00	284,886.00	122,094.00
11880	BIJNOR	NAJIBABAD	269486	MOHAMMED AMIKHANPUR	111751	MEDDUWALA	609	791	268,940.00	188,258.00	80,682.00
11881	BIJNOR	NAJIBABAD	269486	MOHAMMED AMIKHANPUR	111756	MOHAMMAD AMIKHANPUR	1313	1705	579,700.00	405,790.00	173,910.00
11882	BIJNOR	NAJIBABAD	269080	MUBARAKPUR RATHE	111680	KHERA	809	1050	357,000.00	249,900.00	107,100.00
11883	BIJNOR	NAJIBABAD	269080	MUBARAKPUR RATHE	111677	MANOHARA WALA	694	901	306,340.00	214,438.00	91,902.00
11884	BIJNOR	NAJIBABAD	269080	MUBARAKPUR RATHE	111676	MUBARAKPUR RATHE	1116	1449	492,660.00	344,862.00	147,798.00
11885	BIJNOR	NAJIBABAD	269085	MUSTAFAPUR ASU	111665	MIRZAPUR RANGILA	562	730	248,200.00	173,740.00	74,460.00
11886	BIJNOR	NAJIBABAD	269085	MUSTAFAPUR ASU	111664	MUSTFAPURANSU	641	832	282,880.00	198,016.00	84,864.00

SNo.	District Name	Block Name	LGD Gram Panchayat	Gram Panchayat Name	LGD Village Code	Village Name	TOT_P_2011	Projected Population 2023	Total fund	SBM fund (70 %)	CFC (30%)
1	2	3	4	5	6	7	8	9	10	11	12
11887	BIJNOR	NAJIBABAD	269102	MUSVIKHANPUR	111648	IBRAHIMPUR BAHAUDDIN	306	397	134,980.00	94,486.00	40,494.00
11888	BIJNOR	NAJIBABAD	269102	MUSVIKHANPUR	111645	MUSWI KHAN PUR	657	853	290,020.00	203,014.00	87,006.00
11889	BIJNOR	NAJIBABAD	269102	MUSVIKHANPUR	111647	RAIPUR SHUMALA KHEDI	240	312	106,080.00	74,256.00	31,824.00
11890	BIJNOR	NAJIBABAD	55456	NANGLA HARDAS	111637	HAKIMPUR DARGU	43	56	19,040.00	13,328.00	5,712.00
11891	BIJNOR	NAJIBABAD	55456	NANGLA HARDAS	111629	NANGLA HARDAS	998	1296	440,640.00	308,448.00	132,192.00
11892	BIJNOR	NAJIBABAD	55456	NANGLA HARDAS	111631	NARAYANPUR INCHHA BILA AHATMAL	402	522	177,480.00	124,236.00	53,244.00
11893	BIJNOR	NAJIBABAD	55458	NANGLA UBHAN	111650	BANS GOPALPUR	266	345	117,300.00	82,110.00	35,190.00
11894	BIJNOR	NAJIBABAD	55458	NANGLA UBHAN	111641	NAJIMPUR	636	826	280,840.00	196,588.00	84,252.00
11895	BIJNOR	NAJIBABAD	55458	NANGLA UBHAN	111640	NANGLA UBHAN	1181	1533	521,220.00	364,854.00	156,366.00
11896	BIJNOR	NAJIBABAD	55462	PARTAPPUR	111649	PARTAPPUR	763	991	336,940.00	235,858.00	101,082.00
11897	BIJNOR	NAJIBABAD	55466	PURANPUR NAROTTAM	111689	BASHIRPUR	246	319	108,460.00	75,922.00	32,538.00
11898	BIJNOR	NAJIBABAD	55466	PURANPUR NAROTTAM	111690	HAIJIPUR	323	419	142,460.00	99,722.00	42,738.00
11899	BIJNOR	NAJIBABAD	55466	PURANPUR NAROTTAM	111691	PURANPUR NAROTTAM	1137	1476	501,840.00	351,288.00	150,552.00
11900	BIJNOR	NAJIBABAD	55472	RAMNAGAR	111597	HASAN ALIPUR	73	95	32,300.00	22,610.00	9,690.00
11901	BIJNOR	NAJIBABAD	55472	RAMNAGAR	111610	MUNGERPUR	484	628	213,520.00	149,464.00	64,056.00
11902	BIJNOR	NAJIBABAD	55472	RAMNAGAR	111598	RAMNAGAR	1063	1380	469,200.00	328,440.00	140,760.00
11903	BIJNOR	NAJIBABAD	55473	RANIPUR	111703	RAMPUR MANGAL	893	1159	394,060.00	275,842.00	118,218.00
11904	BIJNOR	NAJIBABAD	55473	RANIPUR	111702	RANIPUR	1055	1370	465,800.00	326,060.00	139,740.00
11905	BIJNOR	NAJIBABAD	55480	SARWANPUR	111673	ARGU PURA PYARA	307	399	135,660.00	94,962.00	40,698.00
11906	BIJNOR	NAJIBABAD	55480	SARWANPUR	111671	NOORPUR DEHARA	479	622	211,480.00	148,036.00	63,444.00
11907	BIJNOR	NAJIBABAD	55480	SARWANPUR	111672	SARWANPUR	616	800	272,000.00	190,400.00	81,600.00
11908	BIJNOR	NAJIBABAD	269493	SHAHPUR UMRAV SINGH	111604	SHAHABPURA UMRAOSINGH	1312	1704	579,360.00	405,552.00	173,808.00
11909	BIJNOR	NAJIBABAD	55484	SHEKHUPURA ALAM	111743	MOHAMMAD ALIPUR BIRBHAN AHATMA	813	1056	359,040.00	251,328.00	107,712.00
11910	BIJNOR	NAJIBABAD	55484	SHEKHUPURA ALAM	111742	SHEKHUPURA ALAM	1310	1701	578,340.00	404,838.00	173,502.00
11911	BIJNOR	NAJIBABAD	55485	SHERPUR AMI	111551	ASLAMPUR JHOJHA	851	1105	375,700.00	262,990.00	112,710.00
11912	BIJNOR	NAJIBABAD	55485	SHERPUR AMI	111552	SHERPUR AMI	1282	1665	566,100.00	396,270.00	169,830.00
11913	BIJNOR	NAJIBABAD	55421	TATARPUR LALU	111687	RAHUKHEDI KOURA	1040	1350	459,000.00	321,300.00	137,700.00
11914	BIJNOR	NAJIBABAD	55421	TATARPUR LALU	112010	TATARPUR LALU	7847	10189	7,183,245.00	5,028,271.50	2,154,973.50
11915	BIJNOR	NEHTAUR	55492	AAKU	113480	AAKU	1152	1496	508,640.00	356,048.00	152,592.00
11916	BIJNOR	NEHTAUR	55492	AAKU	113483	MAZHARPUR	347	451	153,340.00	107,338.00	46,002.00
11917	BIJNOR	NEHTAUR	267338	AHMAD KHALIKPUR BALRAM	113318	ABDUL KALIQPUR BALRAM	633	822	279,480.00	195,636.00	83,844.00
11918	BIJNOR	NEHTAUR	267338	AHMAD KHALIKPUR BALRAM	113316	DWARKAPUR	391	508	172,720.00	120,904.00	51,816.00
11919	BIJNOR	NEHTAUR	267338	AHMAD KHALIKPUR BALRAM	113317	SHEKHPUR PUTTA	379	492	167,280.00	117,096.00	50,184.00
11920	BIJNOR	NEHTAUR	55494	AKBARPUR DEVMAL	113376	AKBARPUR DEVMAL	1020	1324	450,160.00	315,112.00	135,048.00
11921	BIJNOR	NEHTAUR	55494	AKBARPUR DEVMAL	113373	ASADGARH	656	852	289,680.00	202,776.00	86,904.00
11922	BIJNOR	NEHTAUR	55499	AMINABAD	113353	AMINABAD	509	661	224,740.00	157,318.00	67,422.00
11923	BIJNOR	NEHTAUR	55499	AMINABAD	113355	FIROZPUR	255	331	112,540.00	78,778.00	33,762.00
11924	BIJNOR	NEHTAUR	55499	AMINABAD	113353	JAGAT PURANI	509	661	224,740.00	157,318.00	67,422.00
11925	BIJNOR	NEHTAUR	55503	BAKAR NAGAR	113427	BAKAR NAGAR	1270	1649	560,660.00	392,462.00	168,198.00
11926	BIJNOR	NEHTAUR	55503	BAKAR NAGAR	113426	MEHAR ALIPUR	1063	1380	469,200.00	328,440.00	140,760.00
11927	BIJNOR	NEHTAUR	55505	BASAWANPUR	113396	BASAWANPUR	1056	1371	466,140.00	326,298.00	139,842.00
11928	BIJNOR	NEHTAUR	55505	BASAWANPUR	113397	PADLA	1142	1483	504,220.00	352,954.00	151,266.00

SNo.	District Name	Block Name	LGD Gram Panchayat	Gram Panchayat Name	LGD Village Code	Village Name	TOT_P_2011	Projected Population 2023	Total fund	SBM fund (70 %)	CFC (30%)
1	2	3	4	5	6	7	8	9	10	11	12
11929	BIJNOR	NEHTAUR	55509	BHAVANIPUR TARKOLA	113509	BHAVANIPUR TARKOLA	1276	1657	563,380.00	394,366.00	169,014.00
11930	BIJNOR	NEHTAUR	55509	BHAVANIPUR TARKOLA	113510	CHAAKARPUR	939	1219	414,460.00	290,122.00	124,338.00
11931	BIJNOR	NEHTAUR	55510	BURHANPUR(BHOODPUR)	113478	BURHANPUR	1048	1361	462,740.00	323,918.00	138,822.00
11932	BIJNOR	NEHTAUR	55510	BURHANPUR(BHOODPUR)	113474	CHOHRA	238	309	105,060.00	73,542.00	31,518.00
11933	BIJNOR	NEHTAUR	55510	BURHANPUR(BHOODPUR)	113479	KHETAPUR	606	787	267,580.00	187,306.00	80,274.00
11934	BIJNOR	NEHTAUR	55511	CHAK GORDHAN	113361	CHAK GORDHAN	1188	1543	524,620.00	367,234.00	157,386.00
11935	BIJNOR	NEHTAUR	55511	CHAK GORDHAN	113349	SARYA KAJIYANA	707	918	312,120.00	218,484.00	93,636.00
11936	BIJNOR	NEHTAUR	55511	CHAK GORDHAN	113362	UMARPUR	59	77	26,180.00	18,326.00	7,854.00
11937	BIJNOR	NEHTAUR	55512	CHOHARPUR	113410	CHOHARPUR	654	849	288,660.00	202,062.00	86,598.00
11938	BIJNOR	NEHTAUR	55512	CHOHARPUR	113412	JALALPUR TURK	327	425	144,500.00	101,150.00	43,350.00
11939	BIJNOR	NEHTAUR	55512	CHOHARPUR	113413	KUMRARA	767	996	338,640.00	237,048.00	101,592.00
11940	BIJNOR	NEHTAUR	55513	DABKHERI SALAAR	113452	DAB THALA	646	839	285,260.00	199,682.00	85,578.00
11941	BIJNOR	NEHTAUR	55513	DABKHERI SALAAR	113453	DABKHERI SALAAR	964	1252	425,680.00	297,976.00	127,704.00
11942	BIJNOR	NEHTAUR	55514	DHAKOLI	113292	DHAKOLI	891	1157	393,380.00	275,366.00	118,014.00
11943	BIJNOR	NEHTAUR	55514	DHAKOLI	113293	NOORUDINPUR	373	484	164,560.00	115,192.00	49,368.00
11944	BIJNOR	NEHTAUR	55514	DHAKOLI	113291	RAMPUR BEGA	457	593	201,620.00	141,134.00	60,486.00
11945	BIJNOR	NEHTAUR	55515	DHANUPURA	113438	AMBARPUR JAFAR	835	1084	368,560.00	257,992.00	110,568.00
11946	BIJNOR	NEHTAUR	55515	DHANUPURA	113437	DHANUPURA	865	1123	381,820.00	267,274.00	114,546.00
11947	BIJNOR	NEHTAUR	55515	DHANUPURA	113434	KADRABAD	320	415	141,100.00	98,770.00	42,330.00
11948	BIJNOR	NEHTAUR	55515	DHANUPURA	113434	MOHAMMAD KULIPUR	320	415	141,100.00	98,770.00	42,330.00
11949	BIJNOR	NEHTAUR	267320	FARID NAGAR	113386	FARID NAGAR	355	461	156,740.00	109,718.00	47,022.00
11950	BIJNOR	NEHTAUR	267320	FARID NAGAR	113385	ISHAKPUR	175	227	77,180.00	54,026.00	23,154.00
11951	BIJNOR	NEHTAUR	267320	FARID NAGAR	113379	KOKAPUR	311	404	137,360.00	96,152.00	41,208.00
11952	BIJNOR	NEHTAUR	267320	FARID NAGAR	113384	MEHARPUR	299	388	131,920.00	92,344.00	39,576.00
11953	BIJNOR	NEHTAUR	55518	HAKIMPUR NARA1AN	113504	HAKIMPUR NARA1AN	1035	1344	456,960.00	319,872.00	137,088.00
11954	BIJNOR	NEHTAUR	55521	HARGANPUR	113448	HARGANPUR	1008	1309	445,060.00	311,542.00	133,518.00
11955	BIJNOR	NEHTAUR	55521	HARGANPUR	113445	MUZAHIDPUR	662	860	292,400.00	204,680.00	87,720.00
11956	BIJNOR	NEHTAUR	55522	HARPUR	113372	HAMEEDPUR	1213	1575	535,500.00	374,850.00	160,650.00
11957	BIJNOR	NEHTAUR	55522	HARPUR	113377	HARPUR	1152	1496	508,640.00	356,048.00	152,592.00
11958	BIJNOR	NEHTAUR	55526	JALALPUR ASRA	113486	ISMAILPUR	289	375	127,500.00	89,250.00	38,250.00
11959	BIJNOR	NEHTAUR	55526	JALALPUR ASRA	113444	JALALPUR ASRA	525	682	231,880.00	162,316.00	69,564.00
11960	BIJNOR	NEHTAUR	55526	JALALPUR ASRA	113485	SHADIPUR	233	303	103,020.00	72,114.00	30,906.00
11961	BIJNOR	NEHTAUR	55525	JARIFPUR CHATAR	113408	FAIZPUR RAMANAND	577	749	254,660.00	178,262.00	76,398.00
11962	BIJNOR	NEHTAUR	55525	JARIFPUR CHATAR	113402	JARIFPUR CHATAR	1296	1683	572,220.00	400,554.00	171,666.00
11963	BIJNOR	NEHTAUR	267321	KAKRALA	113277	HAKIMPUR DOOLHA	4	5	1,700.00	1,190.00	510.00
11964	BIJNOR	NEHTAUR	267321	KAKRALA	113283	KAKRALA	1223	1588	539,920.00	377,944.00	161,976.00
11965	BIJNOR	NEHTAUR	267348	KHANDSAL	113450	GINDORI	297	386	131,240.00	91,868.00	39,372.00
11966	BIJNOR	NEHTAUR	267348	KHANDSAL	113443	KASAMPUR AHMAD	435	565	192,100.00	134,470.00	57,630.00
11967	BIJNOR	NEHTAUR	267348	KHANDSAL	113449	KHANDSAL	778	1010	343,400.00	240,380.00	103,020.00
11968	BIJNOR	NEHTAUR	55531	KHERIJAT	113304	DARBARPUR	488	634	215,560.00	150,892.00	64,668.00
11969	BIJNOR	NEHTAUR	55531	KHERIJAT	113300	KHERIJAT	722	937	318,580.00	223,006.00	95,574.00
11970	BIJNOR	NEHTAUR	55531	KHERIJAT	113301	MOMINPUR LALKUNWAR	437	567	192,780.00	134,946.00	57,834.00

SNo.	District Name	Block Name	LGD Gram Panchayat	Gram Panchayat Name	LGD Village Code	Village Name	TOT_P_2011	Projected Population 2023	Total fund	SBM fund (70 %)	CFC (30%)
1	2	3	4	5	6	7	8	9	10	11	12
11971	BIJNOR	NEHTAUR	55531	KHERIJAT	113303	MUJAFFARPUR DEVIDAS	316	410	139,400.00	97,580.00	41,820.00
11972	BIJNOR	NEHTAUR	55531	KHERIJAT	113299	TAHARPUR TAPPA NANGLA	526	683	232,220.00	162,554.00	69,666.00
11973	BIJNOR	NEHTAUR	55532	KHIZARPUR	113367	FALAUDA	821	1066	362,440.00	253,708.00	108,732.00
11974	BIJNOR	NEHTAUR	55532	KHIZARPUR	113365	KHIZARPUR	820	1065	362,100.00	253,470.00	108,630.00
11975	BIJNOR	NEHTAUR	55532	KHIZARPUR	113366	SAMASPUR MANAKPUR	666	865	294,100.00	205,870.00	88,230.00
11976	BIJNOR	NEHTAUR	55534	LATIFULLAPUR	113501	KOTARA TAPPA KESHO	259	336	114,240.00	79,968.00	34,272.00
11977	BIJNOR	NEHTAUR	55534	LATIFULLAPUR	113500	LATIFULLAPUR	1236	1605	545,700.00	381,990.00	163,710.00
11978	BIJNOR	NEHTAUR	55535	MAHMOODPUR BIKKA	113314	MAHMOODPUR BIKKA	986	1280	435,200.00	304,640.00	130,560.00
11979	BIJNOR	NEHTAUR	55537	MAHMOODPUR MILAK	113673	BILASPUR	665	863	293,420.00	205,394.00	88,026.00
11980	BIJNOR	NEHTAUR	55537	MAHMOODPUR MILAK	113333	MAHMOODPUR MILAK	894	1161	394,740.00	276,318.00	118,422.00
11981	BIJNOR	NEHTAUR	55537	MAHMOODPUR MILAK	113332	PAHARPUR KAMALPUR	398	517	175,780.00	123,046.00	52,734.00
11982	BIJNOR	NEHTAUR	55538	MAHMUDPUR KAMIL	113294	KHOSPURA	342	444	150,960.00	105,672.00	45,288.00
11983	BIJNOR	NEHTAUR	55538	MAHMUDPUR KAMIL	113296	MAHMUDPUR KAMIL	1044	1356	461,040.00	322,728.00	138,312.00
11984	BIJNOR	NEHTAUR	55539	MAHO NANGLI	113424	MAHO NANGLI	729	947	321,980.00	225,386.00	96,594.00
11985	BIJNOR	NEHTAUR	55539	MAHO NANGLI	113425	MAROOPPUR	548	712	242,080.00	169,456.00	72,624.00
11986	BIJNOR	NEHTAUR	55539	MAHO NANGLI	113423	MURSHADPUR	461	599	203,660.00	142,562.00	61,098.00
11987	BIJNOR	NEHTAUR	55543	MATORADARGA	113499	MATORADARGA	1128	1465	498,100.00	348,670.00	149,430.00
11988	BIJNOR	NEHTAUR	55550	MUSTAFABAD	113419	CHAK ABDUL RAHMAN	396	514	174,760.00	122,332.00	52,428.00
11989	BIJNOR	NEHTAUR	55550	MUSTAFABAD	113431	JAMALPUR	538	699	237,660.00	166,362.00	71,298.00
11990	BIJNOR	NEHTAUR	55550	MUSTAFABAD	113420	MIMLA	695	902	306,680.00	214,676.00	92,004.00
11991	BIJNOR	NEHTAUR	55550	MUSTAFABAD	113421	MUSTAFABAD	1102	1431	486,540.00	340,578.00	145,962.00
11992	BIJNOR	NEHTAUR	55551	MUZAFFARPUR	113459	RAJPUR	353	458	155,720.00	109,004.00	46,716.00
11993	BIJNOR	NEHTAUR	55551	NARGADI	113312	CHHAJUPURA GANDHU	694	901	306,340.00	214,438.00	91,902.00
11994	BIJNOR	NEHTAUR	55551	NARGADI	113311	NARGADI	1018	1322	449,480.00	314,636.00	134,844.00
11995	BIJNOR	NEHTAUR	55552	NASIBPUR	113469	FAZALPUR	294	382	129,880.00	90,916.00	38,964.00
11996	BIJNOR	NEHTAUR	55552	NASIBPUR	113470	MANDAUR1	581	754	256,360.00	179,452.00	76,908.00
11997	BIJNOR	NEHTAUR	55552	NASIBPUR	113471	NASIBPUR	852	1106	376,040.00	263,228.00	112,812.00
11998	BIJNOR	NEHTAUR	270063	PAHARPUR	113460	NENHERA	639	830	282,200.00	197,540.00	84,660.00
11999	BIJNOR	NEHTAUR	270063	PAHARPUR	113454	PAHAPUR	1059	1375	467,500.00	327,250.00	140,250.00
12000	BIJNOR	NEHTAUR	267343	PHULSANDA HEERA	113297	PHULSANDA HIRA	1031	1339	455,260.00	318,682.00	136,578.00
12001	BIJNOR	NEHTAUR	55558	RAGHUNATHPUR	113393	J10THI	510	662	225,080.00	157,556.00	67,524.00
12002	BIJNOR	NEHTAUR	55558	RAGHUNATHPUR	113387	NOORPUR KHERKI	462	600	204,000.00	142,800.00	61,200.00
12003	BIJNOR	NEHTAUR	55558	RAGHUNATHPUR	113392	RAGHUNATHPUR	668	867	294,780.00	206,346.00	88,434.00
12004	BIJNOR	NEHTAUR	55558	RAGHUNATHPUR	113391	TAHERPUR ASKARAN	231	300	102,000.00	71,400.00	30,600.00
12005	BIJNOR	NEHTAUR	55559	RAIAPUR LAKRA	113428	INAYATPUR	62	81	27,540.00	19,278.00	8,262.00
12006	BIJNOR	NEHTAUR	55559	RAIAPUR LAKRA	113429	RAIAPUR LAKRA	1102	1431	486,540.00	340,578.00	145,962.00
12007	BIJNOR	NEHTAUR	267326	RAIPUR MAHILABAD	113331	BHARAKHERI URF DUGRI	286	371	126,140.00	88,298.00	37,842.00
12008	BIJNOR	NEHTAUR	267326	RAIPUR MAHILABAD	113323	RAIPUR MALIHABAD	564	732	248,880.00	174,216.00	74,664.00
12009	BIJNOR	NEHTAUR	267353	RAMPUR	113463	RAJNAGAR	547	710	241,400.00	168,980.00	72,420.00
12010	BIJNOR	NEHTAUR	267353	RAMPUR	113464	RAMPUR	836	1085	368,900.00	258,230.00	110,670.00
12011	BIJNOR	NEHTAUR	267353	RAMPUR	113466	SAHANPUR	173	225	76,500.00	53,550.00	22,950.00
12012	BIJNOR	NEHTAUR	55562	SADRUDDIN NAGAR	113991	SADRUDDIN NAGAR	3506	4552	1,547,680.00	1,083,376.00	464,304.00

SNo.	District Name	Block Name	LGD Gram Panchayat	Gram Panchayat Name	LGD Village Code	Village Name	TOT_P_2011	Projected Population 2023	Total fund	SBM fund (70 %)	CFC (30%)
1	2	3	4	5	6	7	8	9	10	11	12
12013	BIJNOR	NEHTAUR	55564	SAHANPUR NAWADA	113447	SAHANPUR NAWADA	1146	1488	505,920.00	354,144.00	151,776.00
12014	BIJNOR	NEHTAUR	55566	SALAMATABAD	113406	NASIRPUR BUZURG	610	792	269,280.00	188,496.00	80,784.00
12015	BIJNOR	NEHTAUR	55566	SALAMATABAD	113405	SALAMATABAD	769	998	339,320.00	237,524.00	101,796.00
12016	BIJNOR	NEHTAUR	55571	SHAMSAHBAD	113399	AMRABAD	452	587	199,580.00	139,706.00	59,874.00
12017	BIJNOR	NEHTAUR	55571	SHAMSAHBAD	113398	JAMALPUR SHEKH	499	648	220,320.00	154,224.00	66,096.00
12018	BIJNOR	NEHTAUR	55571	SHAMSAHBAD	113401	SHAMSAHBAD	880	1143	388,620.00	272,034.00	116,586.00
12019	BIJNOR	NEHTAUR	55577	TAQIPUR POORAN	113287	RUSTAMPUR	310	403	137,020.00	95,914.00	41,106.00
12020	BIJNOR	NEHTAUR	55577	TAQIPUR POORAN	113286	TAQIPUR POORAN	664	862	293,080.00	205,156.00	87,924.00
12021	BIJNOR	NEHTAUR	55577	TAQIPUR POORAN	113288	USETHI	84	109	37,060.00	25,942.00	11,118.00
12022	BIJNOR	NOORPUR	270047	AFZALPUR BALDANI	114335	AFJALPUR BALDANI	1046	1358	461,720.00	323,204.00	138,516.00
12023	BIJNOR	NOORPUR	55582	ALAMPUR ADVA	114462	ALAMPUR ADVA	1276	1657	563,380.00	394,366.00	169,014.00
12024	BIJNOR	NOORPUR	55589	AURANGABAD	114399	AURANGABAD	1208	1568	533,120.00	373,184.00	159,936.00
12025	BIJNOR	NOORPUR	55589	AURANGABAD	114400	SOHRAB NAGAR	124	161	54,740.00	38,318.00	16,422.00
12026	BIJNOR	NOORPUR	55590	BAKHRABAD URF KHATAI	114337	BAKHRABAD URF KHATAI	1085	1409	479,060.00	335,342.00	143,718.00
12027	BIJNOR	NOORPUR	55593	BAMNOLA	114289	BAMNOLA	1097	1424	484,160.00	338,912.00	145,248.00
12028	BIJNOR	NOORPUR	55593	BER	114438	BER	1209	1570	533,800.00	373,660.00	160,140.00
12029	BIJNOR	NOORPUR	55593	BER	114439	SHARFUDDIN NAGAR URF KAIMRI	650	844	286,960.00	200,872.00	86,088.00
12030	BIJNOR	NOORPUR	270052	BHAVANIPUR KALIYA	114283	SULTANPUR MEV	449	583	198,220.00	138,754.00	59,466.00
12031	BIJNOR	NOORPUR	55595	BIRBALPUR	114352	BIRBALPUR	1191	1546	525,640.00	367,948.00	157,692.00
12032	BIJNOR	NOORPUR	55595	BIRBALPUR	114353	BOORHPUR	350	454	154,360.00	108,052.00	46,308.00
12033	BIJNOR	NOORPUR	268278	BUCHANANGAL	114371	BUCHANANGAL	1095	1422	483,480.00	338,436.00	145,044.00
12034	BIJNOR	NOORPUR	268384	CHELAPUR	114473	CHELAPUR	617	801	272,340.00	190,638.00	81,702.00
12035	BIJNOR	NOORPUR	268384	CHELAPUR	114474	SAIDPUR MAFI	455	591	200,940.00	140,658.00	60,282.00
12036	BIJNOR	NOORPUR	55603	DHAULA GARH	114362	DHAULA GARH	992	1288	437,920.00	306,544.00	131,376.00
12037	BIJNOR	NOORPUR	55603	DHAULA GARH	114361	IBRAHIMPUR	497	645	219,300.00	153,510.00	65,790.00
12038	BIJNOR	NOORPUR	55605	DHUNDLI	114375	DHUNDLI	1212	1574	535,160.00	374,612.00	160,548.00
12039	BIJNOR	NOORPUR	55605	DHUNDLI	114373	TABIBPUR	956	1241	421,940.00	295,358.00	126,582.00
12040	BIJNOR	NOORPUR	55607	FATIHABAD	114370	FATIHABAD	775	1006	342,040.00	239,428.00	102,612.00
12041	BIJNOR	NOORPUR	55607	FATIHABAD	114369	VIJA1NAGLA	926	1202	408,680.00	286,076.00	122,604.00
12042	BIJNOR	NOORPUR	55609	GAJIPUR	114307	GAJIPUR	692	898	305,320.00	213,724.00	91,596.00
12043	BIJNOR	NOORPUR	55609	GAJIPUR	114308	KASHMIRIPUR GARHI	895	1162	395,080.00	276,556.00	118,524.00
12044	BIJNOR	NOORPUR	55614	HASANPUR BILLOCH	114472	HASANPUR BILLOCH	475	617	209,780.00	146,846.00	62,934.00
12045	BIJNOR	NOORPUR	55614	HASANPUR BILLOCH	114471	PURANPUR SIANA	1318	1711	581,740.00	407,218.00	174,522.00
12046	BIJNOR	NOORPUR	268357	HEEMPUR PRITHIA	114429	HEMPURPRATHIA	1128	1465	498,100.00	348,670.00	149,430.00
12047	BIJNOR	NOORPUR	55623	KAMALUDDINPUR HUSAIN	114430	BAHADAR PUR	511	663	225,420.00	157,794.00	67,626.00
12048	BIJNOR	NOORPUR	55623	KAMALUDDINPUR HUSAIN	114427	KAMALUDDINPUR HUSAIN	714	927	315,180.00	220,626.00	94,554.00
12049	BIJNOR	NOORPUR	55633	MAHDOOD NASHON	114304	JALALPUR DEEPA	632	821	279,140.00	195,398.00	83,742.00
12050	BIJNOR	NOORPUR	55633	MAHDOOD NASHON	114305	MAHDOOD NASHON	1161	1507	512,380.00	358,666.00	153,714.00
12051	BIJNOR	NOORPUR	268323	MALWA	114440	MALWA	1171	1520	516,800.00	361,760.00	155,040.00
12052	BIJNOR	NOORPUR	55637	MIRAPUR	114387	KHAIRPUR ZAGIR	362	470	159,800.00	111,860.00	47,940.00
12053	BIJNOR	NOORPUR	55637	MIRAPUR	114388	KHANDSAL	102	132	44,880.00	31,416.00	13,464.00
12054	BIJNOR	NOORPUR	55637	MIRAPUR	114390	MIRAPUR	656	852	289,680.00	202,776.00	86,904.00

SNo.	District Name	Block Name	LGD Gram Panchayat	Gram Panchayat Name	LGD Village Code	Village Name	TOT_P_2011	Projected Population 2023	Total fund	SBM fund (70 %)	CFC (30%)
1	2	3	4	5	6	7	8	9	10	11	12
12055	BIJNOR	NOORPUR	268286	MOHAMMED HUSAINPUR	114398	MOHAMMAD HUSAINPUR MAJRA AURAN	597	775	263,500.00	184,450.00	79,050.00
12056	BIJNOR	NOORPUR	268331	MORMAKHDOOMPUR	114435	MORMAKHDOOMPUR	1198	1555	528,700.00	370,090.00	158,610.00
12057	BIJNOR	NOORPUR	55643	NAIK NAGLA	114315	HALIMPUR	95	123	41,820.00	29,274.00	12,546.00
12058	BIJNOR	NOORPUR	55643	NAIK NAGLA	114309	NAIK NAGLA	1201	1559	530,060.00	371,042.00	159,018.00
12059	BIJNOR	NOORPUR	55643	NAIK NAGLA	114313	RAIPUR VIJU	701	910	309,400.00	216,580.00	92,820.00
12060	BIJNOR	NOORPUR	268343	NAVADA RAVANA	114461	NAWADA KHANA URF TELIPURA	1145	1487	505,580.00	353,906.00	151,674.00
12061	BIJNOR	NOORPUR	55649	PAUTA	114349	JAMALPUR MAN	961	1248	424,320.00	297,024.00	127,296.00
12062	BIJNOR	NOORPUR	55649	PAUTA	114345	KASAMPUR MANGAL KHERA	236	306	104,040.00	72,828.00	31,212.00
12063	BIJNOR	NOORPUR	55649	PAUTA	114350	PANDIA	577	749	254,660.00	178,262.00	76,398.00
12064	BIJNOR	NOORPUR	55649	PAUTA	114344	PAUTA	1306	1696	576,640.00	403,648.00	172,992.00
12065	BIJNOR	NOORPUR	55660	RAMPUR FUNA	114401	BHAWANI PUR GADDO	332	431	146,540.00	102,578.00	43,962.00
12066	BIJNOR	NOORPUR	55660	RAMPUR FUNA	114404	RAMPUR FUNA	861	1118	380,120.00	266,084.00	114,036.00
12067	BIJNOR	NOORPUR	55660	RAMPUR FUNA	114403	RASULPUR FUNA	372	483	164,220.00	114,954.00	49,266.00
12068	BIJNOR	NOORPUR	55662	SADANPUR	114056	AJIJPUR	190	247	83,980.00	58,786.00	25,194.00
12069	BIJNOR	NOORPUR	55664	SEMLA	114413	SEMLA	889	1154	392,360.00	274,652.00	117,708.00
12070	BIJNOR	NOORPUR	55664	SEMLA	114428	SHEHBAJPUR	874	1135	385,900.00	270,130.00	115,770.00
12071	BIJNOR	NOORPUR	55666	SHAHADPUR GULAL	114334	MUKARPUR AHIR	91	118	40,120.00	28,084.00	12,036.00
12072	BIJNOR	NOORPUR	55666	SHAHADPUR GULAL	114320	SHAH NAJAR PURKOT	610	792	269,280.00	188,496.00	80,784.00
12073	BIJNOR	NOORPUR	55666	SHAHADPUR GULAL	114333	SHAHADPUR GULAL	1218	1581	537,540.00	376,278.00	161,262.00
12074	BIJNOR	NOORPUR	55670	SUJATPUR TIKAR	114310	AJIJPURA MAJRA MANGOLPURA	190	247	83,980.00	58,786.00	25,194.00
12075	BIJNOR	NOORPUR	55675	UMRA BUJURG	114426	ALAUDDIN PUR	955	1240	421,600.00	295,120.00	126,480.00
12076	BIJNOR	NOORPUR	55675	UMRA BUJURG	114425	UMRA BUJURG	1181	1533	521,220.00	364,854.00	156,366.00
12077	Bijnor	Dhampur	54893	Dhampur Husainpur	113992	Dhampur Husainpur	6752	8767	6,180,735.00	4,326,514.50	1,854,220.50
12078	Bijnor	JALILPUR	55094	LADUPURA	114034	LADUPURA	1094	1420	482,800.00	337,960.00	144,840.00
12079	Bijnor	NEHTAUR	55546	MILAK MUKIMPUR	113319	MILAK MUKIMPUR	4600	5973	4,210,965.00	2,947,675.50	1,263,289.50
12080	Bijnor	NEHTAUR	55573	SHERPURBALLA	113324	SHERPURBALLA	2890	3752	1,275,680.00	892,976.00	382,704.00
12081	Bijnor	NEHTAUR	55511	CHAK GOVARDHAN	113361	CHAK SHERPURDHAN	120	156	53,040.00	37,128.00	15,912.00
12082	Bijnor	NEHTAUR	55499	AMINABAD	113358	MUKARRAMPUR	1187	1541	523,940.00	366,758.00	157,182.00
12083	Bijnor	NEHTAUR	267326	RAIPUR MAHLIBAD	113330	MARUFPUR GAJI	458	595	202,300.00	141,610.00	60,690.00
12084	Bijnor	NEHTAUR	55559	RAIPUR LAKRA	113422	SAHVAN	389	505	171,700.00	120,190.00	51,510.00
12085	Bijnor	NEHTAUR	55518	FULSHANDA GANGADS	113298	FULSHANDA GANGADS	1864	2420	822,800.00	575,960.00	246,840.00
12086	Bijnor	NEHTAUR	55535	MAHMOODPUR BHIKKA	113315	SHIKANDARPUR	815	1058	359,720.00	251,804.00	107,916.00
12087	Bijnor	MOHAMMEDPUR DEOMAL	55349	ISLAMPUR LALU	112310	ISLAMPUR LALU	1296	1683	572,220.00	400,554.00	171,666.00
12088	BIJNOR	JALILPUR	55094	LADUPURA	114034	LADUPURA	1094	1420	482,800.00	337,960.00	144,840.00
12089	BIJNOR	NEHTAUR	55546	MILAK MUKIMPUR	113319	MILAK MUKIMPUR	4600	5973	4,210,965.00	2,947,675.50	1,263,289.50
12090	BIJNOR	NEHTAUR	55573	SHERPURBALLA	113324	SHERPURBALLA	2890	3752	1,275,680.00	892,976.00	382,704.00
12091	BIJNOR	NEHTAUR	55511	CHAK GOVARDHAN	113361	CHAK SHERPURDHAN	120	156	53,040.00	37,128.00	15,912.00
12092	BIJNOR	NEHTAUR	55499	AMINABAD	113358	MUKARRAMPUR	1187	1541	523,940.00	366,758.00	157,182.00
12093	BIJNOR	NEHTAUR	267326	RAIPUR MAHLIBAD	113330	MARUFPUR GAJI	458	595	202,300.00	141,610.00	60,690.00
12094	BIJNOR	NEHTAUR	55559	RAIPUR LAKRA	113422	SAHVAN	389	505	171,700.00	120,190.00	51,510.00
12095	BIJNOR	NEHTAUR	55518	FULSHANDA GANGADS	113298	FULSHANDA GANGADS	1864	2420	822,800.00	575,960.00	246,840.00
12096	BIJNOR	NEHTAUR	55535	MAHMOODPUR BHIKKA	113315	SHIKANDARPUR	815	1058	359,720.00	251,804.00	107,916.00

SNo.	District Name	Block Name	LGD Gram Panchayat	Gram Panchayat Name	LGD Village Code	Village Name	TOT_P_2011	Projected Population 2023	Total fund	SBM fund (70 %)	CFC (30%)
1	2	3	4	5	6	7	8	9	10	11	12
12097	BIJNOR	MOHAMMEDPUR DEOMAL	55349	ISLAMPUR LALU	112310	ISLAMPUR LALU	1296	1683	572,220.00	400,554.00	171,666.00
12098	BIJNOR	Dhampur	54893	Dhampur Husainpur	113992	Dhampur Husainpur	6752	8767	6,180,735.00	4,326,514.50	1,854,220.50
12099	Budaun	AMBIAPUR	55685	BAIRMAI KHURD	127859	BAIRMAI KHURD	1263	1640	557,600.00	390,320.00	167,280.00
12100	Budaun	AMBIAPUR	55685	BAIRMAI KHURD	127861	JARAWAN	765	993	337,620.00	236,334.00	101,286.00
12101	Budaun	AMBIAPUR	55687	BANBEHTA	127920	BANBEHTA	1275	1655	562,700.00	393,890.00	168,810.00
12102	Budaun	AMBIAPUR	55690	BASAWANPUR	127924	BASAWANPUR	1110	1441	489,940.00	342,958.00	146,982.00
12103	Budaun	AMBIAPUR	55690	BASAWANPUR	127925	HASUPUR BAHERIYA	769	998	339,320.00	237,524.00	101,796.00
12104	Budaun	AMBIAPUR	55690	BASAWANPUR	127926	MUSTAFABAD TAPPA AHAMADNAGAR	456	592	201,280.00	140,896.00	60,384.00
12105	Budaun	AMBIAPUR	55690	BASAWANPUR	127927	TIGORA ISAPUR	727	944	320,960.00	224,672.00	96,288.00
12106	Budaun	AMBIAPUR	55693	BHIKAMPUR HARDOPATTI	127918	BHIKAMPUR HARDOPATTI	1031	1339	455,260.00	318,682.00	136,578.00
12107	Budaun	AMBIAPUR	55695	DADOOMAR	127845	DHADOOMAR	1362	1768	601,120.00	420,784.00	180,336.00
12108	Budaun	AMBIAPUR	266083	FAKIRABAD	127879	FAQIRABAD	1116	1449	492,660.00	344,862.00	147,798.00
12109	Budaun	AMBIAPUR	266079	KARANPUR	127846	KARANPUR	1361	1767	600,780.00	420,546.00	180,234.00
12110	Budaun	AMBIAPUR	266081	KATINNA	127874	KATINNA	1067	1385	470,900.00	329,630.00	141,270.00
12111	Budaun	AMBIAPUR	55708	KHAUSARA	127863	KHAUSARA	1217	1580	537,200.00	376,040.00	161,160.00
12112	Budaun	AMBIAPUR	266082	KHULAIT	127886	KHULET	1212	1574	535,160.00	374,612.00	160,548.00
12113	Budaun	AMBIAPUR	55711	MOHAMMADGANJ	127913	BAGARPUR SAGARPUR	644	836	284,240.00	198,968.00	85,272.00
12114	Budaun	AMBIAPUR	55711	MOHAMMADGANJ	127912	FATEHULLAHA GANJ	604	784	266,560.00	186,592.00	79,968.00
12115	Budaun	AMBIAPUR	55711	MOHAMMADGANJ	127917	MOHAMMADGANJ	598	776	263,840.00	184,688.00	79,152.00
12116	Budaun	AMBIAPUR	55712	MOOSEYPUR	127876	BARNIGHAT	440	571	194,140.00	135,898.00	58,242.00
12117	Budaun	AMBIAPUR	55712	MOOSEYPUR	127875	MOOSEYPUR	984	1278	434,520.00	304,164.00	130,356.00
12118	Budaun	AMBIAPUR	55715	NAGLA TARAU	127849	FATEH NAGLA	963	1250	425,000.00	297,500.00	127,500.00
12119	Budaun	AMBIAPUR	55715	NAGLA TARAU	127850	NAGLA TARAU	1210	1571	534,140.00	373,898.00	160,242.00
12120	Budaun	AMBIAPUR	55717	OYA	127877	BHATRI GOVARDHANPUR	873	1134	385,560.00	269,892.00	115,668.00
12121	Budaun	AMBIAPUR	55717	OYA	127878	OYA	1090	1415	481,100.00	336,770.00	144,330.00
12122	Budaun	AMBIAPUR	55721	RAIPUR BUZURG	127908	RAIPUR BUZURG	1359	1765	600,100.00	420,070.00	180,030.00
12123	Budaun	AMBIAPUR	266085	RAIPUR MAJRA	127895	RAMPUR MAZRA	1097	1424	484,160.00	338,912.00	145,248.00
12124	Budaun	AMBIAPUR	266084	RAMPUR TANDA	127882	RAMPUR TANDA	1263	1640	557,600.00	390,320.00	167,280.00
12125	Budaun	AMBIAPUR	55723	ROHAN	127928	RUJHAN	1171	1520	516,800.00	361,760.00	155,040.00
12126	Budaun	AMBIAPUR	55728	SATETI PATTI INCHHA	127903	SATETI PATTI INCHHA	843	1095	372,300.00	260,610.00	111,690.00
12127	Budaun	AMBIAPUR	55728	SATETI PATTI INCHHA	127902	SATETI PATTI SUKHAT	933	1211	411,740.00	288,218.00	123,522.00
12128	Budaun	AMBIAPUR	266086	SUNDAR NAGAR	127899	SUNDAR NAGAR	1300	1688	573,920.00	401,744.00	172,176.00
12129	Budaun	AMBIAPUR	266080	SURAJPUR	127868	SURAJPUR	1034	1343	456,620.00	319,634.00	136,986.00
12130	Budaun	ASAFPUR	55739	AHRAULI	127501	AHRAULI	1193	1549	526,660.00	368,662.00	157,998.00
12131	Budaun	ASAFPUR	55739	AHRAULI	127484	TATARPUR	841	1092	371,280.00	259,896.00	111,384.00
12132	Budaun	ASAFPUR	55742	AMBIAPUR	127511	AMBIAPUR	893	1159	394,060.00	275,842.00	118,218.00
12133	Budaun	ASAFPUR	55742	AMBIAPUR	127510	BHAMAURI	925	1201	408,340.00	285,838.00	122,502.00
12134	Budaun	ASAFPUR	266047	BABEPUR	127490	BAVEPUR	1019	1323	449,820.00	314,874.00	134,946.00
12135	Budaun	ASAFPUR	266054	BEGAM NAGAR URF DAANPUR	127460	BEGAMNAGAR URF DANPUR	1065	1383	470,220.00	329,154.00	141,066.00
12136	Budaun	ASAFPUR	266057	BHAWANIPUR	127533	BHAVANIPUR SISARAKA	1252	1626	552,840.00	386,988.00	165,852.00
12137	Budaun	ASAFPUR	266056	BHOJPUR	127462	BHOJPUR	1133	1471	500,140.00	350,098.00	150,042.00
12138	Budaun	ASAFPUR	266053	BIJORI	127479	BIJAURI	1222	1587	539,580.00	377,706.00	161,874.00

SNo.	District Name	Block Name	LGD Gram Panchayat	Gram Panchayat Name	LGD Village Code	Village Name	TOT_P_2011	Projected Population 2023	Total fund	SBM fund (70 %)	CFC (30%)
1	2	3	4	5	6	7	8	9	10	11	12
12139	Budaun	ASAFPUR	55754	DAULATPUR	127487	DAULATPUR	1078	1400	476,000.00	333,200.00	142,800.00
12140	Budaun	ASAFPUR	55755	DHANYAVALI	127537	DHANYAVALI	1004	1304	443,360.00	310,352.00	133,008.00
12141	Budaun	ASAFPUR	55760	GURIYARI	127491	GURIYARI	1248	1620	550,800.00	385,560.00	165,240.00
12142	Budaun	ASAFPUR	55766	KARENGI	127489	KARENGI	1219	1583	538,220.00	376,754.00	161,466.00
12143	Budaun	ASAFPUR	266050	KISANPUR	127450	KISHANPUR	1074	1394	473,960.00	331,772.00	142,188.00
12144	Budaun	ASAFPUR	55769	KUWWAN DANDA	127507	GAHORA	1207	1567	532,780.00	372,946.00	159,834.00
12145	Budaun	ASAFPUR	266049	LALUA NAGLA	127482	LALUA NAGALA	1333	1731	588,540.00	411,978.00	176,562.00
12146	Budaun	ASAFPUR	266046	MAANPUR	127524	MANPUR	1161	1507	512,380.00	358,666.00	153,714.00
12147	Budaun	ASAFPUR	266051	PAHADPUR	127458	PAHARPUR	1153	1497	508,980.00	356,286.00	152,694.00
12148	Budaun	ASAFPUR	266052	PATHAKPUR	127536	PATHAKPUR	1029	1336	454,240.00	317,968.00	136,272.00
12149	Budaun	ASAFPUR	55789	PURUWA KHERA	127467	BARGAVAN	335	435	147,900.00	103,530.00	44,370.00
12150	Budaun	ASAFPUR	55789	PURUWA KHERA	127476	DHANUPURA	588	763	259,420.00	181,594.00	77,826.00
12151	Budaun	ASAFPUR	55789	PURUWA KHERA	127473	PURUWA KHERA	730	948	322,320.00	225,624.00	96,696.00
12152	Budaun	ASAFPUR	55790	RAJTIKOLI	127457	RAJTIKOLI	1247	1619	550,460.00	385,322.00	165,138.00
12153	Budaun	ASAFPUR	55791	RATANPUR	127504	DHIRIYA	843	1095	372,300.00	260,610.00	111,690.00
12154	Budaun	ASAFPUR	55791	RATANPUR	127506	RATANPUR	989	1284	436,560.00	305,592.00	130,968.00
12155	Budaun	ASAFPUR	266048	SALEMPUR	127498	SALEMPUR	1296	1683	572,220.00	400,554.00	171,666.00
12156	Budaun	ASAFPUR	266055	SHYAMPUR	127464	SHYAMPUR	1014	1317	447,780.00	313,446.00	134,334.00
12157	Budaun	ASAFPUR	55777	THANPUR	127513	NAVABPURA	817	1061	360,740.00	252,518.00	108,222.00
12158	Budaun	ASAFPUR	55777	THANPUR	127514	THANPUR	888	1153	392,020.00	274,414.00	117,606.00
12159	Budaun	BISAU LI	55804	ALHUA	127628	ALHUA	1185	1539	523,260.00	366,282.00	156,978.00
12160	Budaun	BISAU LI	55804	ALHUA	127627	NAWAB PUR PACHTAUR	562	730	248,200.00	173,740.00	74,460.00
12161	Budaun	BISAU LI	266042	BARKHEDA	127613	BARKHERA	1042	1353	460,020.00	322,014.00	138,006.00
12162	Budaun	BISAU LI	266042	BARKHEDA	127612	KICHAKPUR	50	65	22,100.00	15,470.00	6,630.00
12163	Budaun	BISAU LI	266042	BARKHEDA	127609	PUROHIT KHERA	730	948	322,320.00	225,624.00	96,696.00
12164	Budaun	BISAU LI	266041	BHAGATPUR	127696	BHAGATPUR	1237	1606	546,040.00	382,228.00	163,812.00
12165	Budaun	BISAU LI	266040	HARRAIPUR	127626	HARRAIPUR	1173	1523	517,820.00	362,474.00	155,346.00
12166	Budaun	BISAU LI	55826	HUSAINPUR	127714	ANTAIPUR	813	1056	359,040.00	251,328.00	107,712.00
12167	Budaun	BISAU LI	55826	HUSAINPUR	127715	HUSAINPUR	1067	1385	470,900.00	329,630.00	141,270.00
12168	Budaun	BISAU LI	55826	HUSAINPUR	127713	JASRATHPUR	690	896	304,640.00	213,248.00	91,392.00
12169	Budaun	BISAU LI	55827	KALoopUR	127607	KALoopUR	1193	1549	526,660.00	368,662.00	157,998.00
12170	Budaun	BISAU LI	55827	KALoopUR	127615	KAMALPUR	554	719	244,460.00	171,122.00	73,338.00
12171	Budaun	BISAU LI	55833	KUDHAULI	127600	KUDHAULI	1099	1427	485,180.00	339,626.00	145,554.00
12172	Budaun	BISAU LI	55833	KUDHAULI	127601	NIZARA	1004	1304	443,360.00	310,352.00	133,008.00
12173	Budaun	BISAU LI	266038	LADHEDA	127639	LADHERA	1181	1533	521,220.00	364,854.00	156,366.00
12174	Budaun	BISAU LI	55835	MAITHRA	127625	JARARA	822	1067	362,780.00	253,946.00	108,834.00
12175	Budaun	BISAU LI	55835	MAITHRA	127624	MAITHRA	1111	1443	490,620.00	343,434.00	147,186.00
12176	Budaun	BISAU LI	55836	MANAKPUR	127633	BEHTA KODA	788	1023	347,820.00	243,474.00	104,346.00
12177	Budaun	BISAU LI	55836	MANAKPUR	127631	MANAKPUR	1030	1337	454,580.00	318,206.00	136,374.00
12178	Budaun	BISAU LI	266043	PALIA	127832	PALIA	809	1050	357,000.00	249,900.00	107,100.00
12179	Budaun	BISAU LI	266043	PALIA	127838	RAYPUR KHURD	712	924	314,160.00	219,912.00	94,248.00
12180	Budaun	BISAU LI	55830	RAJPUR	127724	KATGHAR	552	717	243,780.00	170,646.00	73,134.00

SNo.	District Name	Block Name	LGD Gram Panchayat	Gram Panchayat Name	LGD Village Code	Village Name	TOT_P_2011	Projected Population 2023	Total fund	SBM fund (70 %)	CFC (30%)
1	2	3	4	5	6	7	8	9	10	11	12
12181	Budaun	BISAU LI	55830	RAJPUR	127725	RAJPUR	1088	1413	480,420.00	336,294.00	144,126.00
12182	Budaun	BISAU LI	55853	SADRUDDIN NAGAR	127826	KHUDAGANJ	310	403	137,020.00	95,914.00	41,106.00
12183	Budaun	BISAU LI	55853	SADRUDDIN NAGAR	127825	SADRUDDIN PUR	1145	1487	505,580.00	353,906.00	151,674.00
12184	Budaun	BISAU LI	266039	SARORI	127635	SARAURI	961	1248	424,320.00	297,024.00	127,296.00
12185	Budaun	BISAU LI	55859	SHEKHUPURA	127721	SHEKHUPURA	1216	1579	536,860.00	375,802.00	161,058.00
12186	Budaun	BISAU LI	55859	SHEKHUPURA	127719	SIRTAULA	493	640	217,600.00	152,320.00	65,280.00
12187	Budaun	BISAU LI	266044	SWADESHPUR	127829	SWADESHPUR	1213	1575	535,500.00	374,850.00	160,650.00
12188	Budaun	BISAU LI	55863	TARAPUR	127706	ADUPURA	749	973	330,820.00	231,574.00	99,246.00
12189	Budaun	BISAU LI	55863	TARAPUR	127707	TARAPUR	1253	1627	553,180.00	387,226.00	165,954.00
12190	Budaun	BISAU LI	266039	SARORI	127636	NAVADA	795	1032	350,880.00	245,616.00	105,264.00
12191	Budaun	DAHGAVAN	266113	AFJALPUR BUDOTI	127984	AFZALPUR BUDHETI	1143	1484	504,560.00	353,192.00	151,368.00
12192	Budaun	DAHGAVAN	266113	AFJALPUR BUDOTI	127981	QADAR NAGAR URF QADAR CHOWK	647	840	285,600.00	199,920.00	85,680.00
12193	Budaun	DAHGAVAN	266110	ASALAU R	128014	ADAMPUR	682	886	301,240.00	210,868.00	90,372.00
12194	Budaun	DAHGAVAN	266110	ASALAU R	128015	ASLAUR	924	1200	408,000.00	285,600.00	122,400.00
12195	Budaun	DAHGAVAN	55880	DHAIL	128070	DHAIL	847	1100	374,000.00	261,800.00	112,200.00
12196	Budaun	DAHGAVAN	55880	DHAIL	128071	SONE BOORHI	922	1197	406,980.00	284,886.00	122,094.00
12197	Budaun	DAHGAVAN	55884	HASANPUR TAPPA VAIS	128065	HASANPUR TAPPA VAIS	1225	1591	540,940.00	378,658.00	162,282.00
12198	Budaun	DAHGAVAN	266111	ISMAILPUR KOTHRA	128023	BRATHLA NIBRI	698	906	308,040.00	215,628.00	92,412.00
12199	Budaun	DAHGAVAN	266111	ISMAILPUR KOTHRA	128024	ISMAILPUR KOTHRA	764	992	337,280.00	236,096.00	101,184.00
12200	Budaun	DAHGAVAN	266115	JARAITHA	128052	JARETHA	1167	1515	515,100.00	360,570.00	154,530.00
12201	Budaun	DAHGAVAN	55891	KERAI SAREI	128057	KERAI SAREI	1237	1606	546,040.00	382,228.00	163,812.00
12202	Budaun	DAHGAVAN	55893	KHANWA NAGLA	128016	KHANWA NAGLA	956	1241	421,940.00	295,358.00	126,582.00
12203	Budaun	DAHGAVAN	266114	KHARAKBARI BHUD	127986	KHARAKWARI BHURH	931	1209	411,060.00	287,742.00	123,318.00
12204	Budaun	DAHGAVAN	266114	KHARAKBARI BHUD	127988	MAKHDUMPUR	97	126	42,840.00	29,988.00	12,852.00
12205	Budaun	DAHGAVAN	55895	KUBRI KAM SAHAI	127983	KUBRI KAM SAHAI	1080	1402	476,680.00	333,676.00	143,004.00
12206	Budaun	DAHGAVAN	266108	KUNWARPUR CHANDAN	128059	KUNWARPUR CHANDAN	1372	1781	605,540.00	423,878.00	181,662.00
12207	Budaun	DAHGAVAN	266112	KURESPUR	127960	KURESPUR	787	1022	347,480.00	243,236.00	104,244.00
12208	Budaun	DAHGAVAN	266112	KURESPUR	127961	RUKNUDDIN NAGAR	558	725	246,500.00	172,550.00	73,950.00
12209	Budaun	DAHGAVAN	55896	LOHARPURA	127966	GULADIA	513	666	226,440.00	158,508.00	67,932.00
12210	Budaun	DAHGAVAN	55896	LOHARPURA	127965	LOHARPURA	1235	1604	545,360.00	381,752.00	163,608.00
12211	Budaun	DAHGAVAN	55896	LOHARPURA	127964	SULTANPUR TAPPA FARID NAGAR	821	1066	362,440.00	253,708.00	108,732.00
12212	Budaun	DAHGAVAN	55896	LOHARPURA	127959	SURAJPUR BHOORH	596	774	263,160.00	184,212.00	78,948.00
12213	Budaun	DAHGAVAN	55897	MADARPUR	128054	MADARPUR	1362	1768	601,120.00	420,784.00	180,336.00
12214	Budaun	DAHGAVAN	55898	MAJHOLRA	127997	KHARKHOUL	601	780	265,200.00	185,640.00	79,560.00
12215	Budaun	DAHGAVAN	55898	MAJHOLRA	127995	MAJHOLRA	1085	1409	479,060.00	335,342.00	143,718.00
12216	Budaun	DAHGAVAN	272319	MALIKPUR BICHAULA PATTI MAHARAM	127998	MALIKPUR BICHOLAPATTI GULABI	668	867	294,780.00	206,346.00	88,434.00
12217	Budaun	DAHGAVAN	272319	MALIKPUR BICHAULA PATTI MAHARAM	127999	MALIKPUR BICHOLAPATTI KHAGI	719	934	317,560.00	222,292.00	95,268.00
12218	Budaun	DAHGAVAN	272319	MALIKPUR BICHAULA PATTI MAHARAM	128000	MALIKPUR BICHOLAPATTI MAHARAM	830	1078	366,520.00	256,564.00	109,956.00
12219	Budaun	DAHGAVAN	55901	MIRZAPUR MOHSANPUR	127985	MIRZAPUR MOHSANPUR	1027	1333	453,220.00	317,254.00	135,966.00
12220	Budaun	DAHGAVAN	55902	MOHAMMADGANJ GOBRA	127978	DEORI AMRIT	579	752	255,680.00	178,976.00	76,704.00
12221	Budaun	DAHGAVAN	55902	MOHAMMADGANJ GOBRA	127982	MOHAMMADGANJ GOBRA	1070	1389	472,260.00	330,582.00	141,678.00
12222	Budaun	DAHGAVAN	55903	MOHAMMADPUR KUDAI	128027	MOHAMMADPUR KUDAI	1341	1741	591,940.00	414,358.00	177,582.00

SNo.	District Name	Block Name	LGD Gram Panchayat	Gram Panchayat Name	LGD Village Code	Village Name	TOT_P_2011	Projected Population 2023	Total fund	SBM fund (70 %)	CFC (30%)
1	2	3	4	5	6	7	8	9	10	11	12
12223	Budaun	DAHGAVAN	55908	NASIRPUR TAPPA MALSAI	128079	NASIRPUR TAPPA MALSAI	1012	1314	446,760.00	312,732.00	134,028.00
12224	Budaun	DAHGAVAN	55909	PADARIYA	128067	PADARIYA	1138	1478	502,520.00	351,764.00	150,756.00
12225	Budaun	DAHGAVAN	266126	RAFATPUR MARU SUMALI	127993	RAFATPUR MAURU SHUMALI	635	824	280,160.00	196,112.00	84,048.00
12226	Budaun	DAHGAVAN	266126	RAFATPUR MARU SUMALI	127991	TAHIRPUR ZAHIDPUR	400	519	176,460.00	123,522.00	52,938.00
12227	Budaun	DAHGAVAN	55893	RASOOLPUR KALA	128018	FATANPUR	72	93	31,620.00	22,134.00	9,486.00
12228	Budaun	DAHGAVAN	55916	SALAWATPUR BHOORH	128004	BHAWANIPUR SARAI	629	817	277,780.00	194,446.00	83,334.00
12229	Budaun	DAHGAVAN	55916	SALAWATPUR BHOORH	128002	DOODMA	950	1233	419,220.00	293,454.00	125,766.00
12230	Budaun	DAHGAVAN	55916	SALAWATPUR BHOORH	128003	SALAWATPUR BHOORH	1038	1348	458,320.00	320,824.00	137,496.00
12231	Budaun	DAHGAVAN	55917	SERAI URF VIJAY GARHI	128032	BHEEMPUR DOSTPUR	232	301	102,340.00	71,638.00	30,702.00
12232	Budaun	DAHGAVAN	55917	SERAI URF VIJAY GARHI	128033	SERAI URF VIJAY GARHI	741	962	327,080.00	228,956.00	98,124.00
12233	Budaun	DAHGAVAN	55917	SERAI URF VIJAY GARHI	128034	SURAJ PUR TAPPA BAIS	249	323	109,820.00	76,874.00	32,946.00
12234	Budaun	DAHGAVAN	55918	SHADIPUR	128001	SHADIPUR	1158	1504	511,360.00	357,952.00	153,408.00
12235	Budaun	DAHGAVAN	55919	SHAHNAGAR PATPARAGANJ	128005	RANJITPUR	540	701	238,340.00	166,838.00	71,502.00
12236	Budaun	DAHGAVAN	55919	SHAHNAGAR PATPARAGANJ	128006	SHAHNAGAR PATPARAGANJ	1058	1374	467,160.00	327,012.00	140,148.00
12237	Budaun	DAHGAVAN	55923	SHEKHUPURA	128042	SALAWATPUR MAJRA BHOYAS	726	943	320,620.00	224,434.00	96,186.00
12238	Budaun	DAHGAVAN	55923	SHEKHUPURA	128040	SHEKHUPURA	1223	1588	539,920.00	377,944.00	161,976.00
12239	Budaun	DAHGAVAN	55930	USMANPUR	128046	ALLIPUR SHERPUR	461	599	203,660.00	142,562.00	61,098.00
12240	Budaun	DAHGAVAN	55930	USMANPUR	128045	HASANPUR JARETHA	395	513	174,420.00	122,094.00	52,326.00
12241	Budaun	DAHGAVAN	55930	USMANPUR	128051	USMANPUR	871	1131	384,540.00	269,178.00	115,362.00
12242	Budaun	DAHGAVAN	55931	WAJIDPUR	128080	WAJIDPUR	1146	1488	505,920.00	354,144.00	151,776.00
12243	Budaun	DAHGAVAN	55932	WAZIRPUR	127975	CHANDPURA	585	760	258,400.00	180,880.00	77,520.00
12244	Budaun	DAHGAVAN	55932	WAZIRPUR	127974	IBRAHIMPUR FAIZGANJ	218	283	96,220.00	67,354.00	28,866.00
12245	Budaun	DAHGAVAN	55932	WAZIRPUR	127972	THANPUR	743	965	328,100.00	229,670.00	98,430.00
12246	Budaun	DAHGAVAN	55932	WAZIRPUR	127971	WAZIRPUR	1006	1306	444,040.00	310,828.00	133,212.00
12247	Budaun	DATAGANJ	55934	ATSENA	128799	ATSENA	925	1201	408,340.00	285,838.00	122,502.00
12248	Budaun	DATAGANJ	55934	ATSENA	128794	KATAKA CHHATU	311	404	137,360.00	96,152.00	41,208.00
12249	Budaun	DATAGANJ	55934	ATSENA	128795	SIMRI BAURA	814	1057	359,380.00	251,566.00	107,814.00
12250	Budaun	DATAGANJ	55940	BHAGAUTIPUR	128843	BHAGAUTIPUR	1145	1487	505,580.00	353,906.00	151,674.00
12251	Budaun	DATAGANJ	55940	BHAGAUTIPUR	128841	CHIRRA	916	1189	404,260.00	282,982.00	121,278.00
12252	Budaun	DATAGANJ	55943	BIHARIPUR AJAB	128857	BIHARIPUR AJAB	1234	1602	544,680.00	381,276.00	163,404.00
12253	Budaun	DATAGANJ	55944	BIRIA DANDA	128829	AGAURI	779	1011	343,740.00	240,618.00	103,122.00
12254	Budaun	DATAGANJ	55945	CHAPARKAURA PUKHTA	128789	ANANDAPUR	549	713	242,420.00	169,694.00	72,726.00
12255	Budaun	DATAGANJ	55945	CHAPARKAURA PUKHTA	128788	CHANAKHEDA	639	830	282,200.00	197,540.00	84,660.00
12256	Budaun	DATAGANJ	55945	CHAPARKAURA PUKHTA	128792	CHAPARKAURA PUKHTA	1104	1433	487,220.00	341,054.00	146,166.00
12257	Budaun	DATAGANJ	55945	CHAPARKAURA PUKHTA	128793	MAKRANDAPUR	214	278	94,520.00	66,164.00	28,356.00
12258	Budaun	DATAGANJ	55949	DHAMMI PATTI	128865	GHAMIPATTI	1006	1306	444,040.00	310,828.00	133,212.00
12259	Budaun	DATAGANJ	55949	DHAMMI PATTI	128864	KATKAURA	437	567	192,780.00	134,946.00	57,834.00
12260	Budaun	DATAGANJ	55949	DHAMMI PATTI	128873	NAGRIA KHANU	429	557	189,380.00	132,566.00	56,814.00
12261	Budaun	DATAGANJ	55953	GALOTHI	128812	GALOTHI	1197	1554	528,360.00	369,852.00	158,508.00
12262	Budaun	DATAGANJ	55956	ISMAILPUR	128820	AZMABAD	1	1	340.00	238.00	102.00
12263	Budaun	DATAGANJ	55956	ISMAILPUR	128819	ISMAILPUR	1205	1565	532,100.00	372,470.00	159,630.00
12264	Budaun	DATAGANJ	55956	ISMAILPUR	128823	KUNDHARA DAKA	723	939	319,260.00	223,482.00	95,778.00

SNo.	District Name	Block Name	LGD Gram Panchayat	Gram Panchayat Name	LGD Village Code	Village Name	TOT_P_2011	Projected Population 2023	Total fund	SBM fund (70 %)	CFC (30%)
1	2	3	4	5	6	7	8	9	10	11	12
12265	Budaun	DATAGANJ	55957	KADEKA NATHPUR	128797	KADEKA	964	1252	425,680.00	297,976.00	127,704.00
12266	Budaun	DATAGANJ	55957	KADEKA NATHPUR	128798	NATHPUR ANGADRAI	667	866	294,440.00	206,108.00	88,332.00
12267	Budaun	DATAGANJ	55958	KALAKAND	128861	BHEDA	373	484	164,560.00	115,192.00	49,368.00
12268	Budaun	DATAGANJ	55958	KALAKAND	128860	DIYOUHARI	722	937	318,580.00	223,006.00	95,574.00
12269	Budaun	DATAGANJ	55958	KALAKAND	128862	KALAKAND	1137	1476	501,840.00	351,288.00	150,552.00
12270	Budaun	DATAGANJ	264781	KANSI	128766	KANSHI	1270	1649	560,660.00	392,462.00	168,198.00
12271	Budaun	DATAGANJ	55962	KARANPUR PUKHTA	128785	KARANPUR PUKHTA	837	1087	369,580.00	258,706.00	110,874.00
12272	Budaun	DATAGANJ	55962	KARANPUR PUKHTA	128786	SHANKARPUR PUKHTA	342	444	150,960.00	105,672.00	45,288.00
12273	Budaun	DATAGANJ	55963	KESHAUNPUR KALA	128849	GAUTIA RAM NARAYAN	558	725	246,500.00	172,550.00	73,950.00
12274	Budaun	DATAGANJ	55963	KESHAUNPUR KALA	128850	KASU NAGLA	274	356	121,040.00	84,728.00	36,312.00
12275	Budaun	DATAGANJ	55963	KESHAUNPUR KALA	128853	KESHAUNPUR KALA	828	1075	365,500.00	255,850.00	109,650.00
12276	Budaun	DATAGANJ	55970	LALPUR KHADAR	128878	LALPUR KHADAR	880	1143	388,620.00	272,034.00	116,586.00
12277	Budaun	DATAGANJ	55970	LALPUR KHADAR	128881	PAYYI BIZA KHAM	390	506	172,040.00	120,428.00	51,612.00
12278	Budaun	DATAGANJ	55970	LALPUR KHADAR	128880	POORAN BHEDA	363	471	160,140.00	112,098.00	48,042.00
12279	Budaun	DATAGANJ	55973	NAVADA BADAN	128872	NAVADA BADAN	405	526	178,840.00	125,188.00	53,652.00
12280	Budaun	DATAGANJ	55973	NAVADA BADAN	128863	RAIPURA	615	799	271,660.00	190,162.00	81,498.00
12281	Budaun	DATAGANJ	55975	PALIA LATOO	128765	PALIA LATOO	1262	1639	557,260.00	390,082.00	167,178.00
12282	Budaun	DATAGANJ	55978	PARISIDDHPUR	128833	PARISIDDHPUR	1328	1724	586,160.00	410,312.00	175,848.00
12283	Budaun	DATAGANJ	55979	PASIYA NAGLA	128854	PASIYA NAGLA	815	1058	359,720.00	251,804.00	107,916.00
12284	Budaun	DATAGANJ	55979	PASIYA NAGLA	128859	SISAINA KISAN	358	465	158,100.00	110,670.00	47,430.00
12285	Budaun	DATAGANJ	55982	RAMPURA KHURD	128870	RAMPURA KHURD	313	406	138,040.00	96,628.00	41,412.00
12286	Budaun	DATAGANJ	55982	RAMPURA KHURD	128867	SUNDARPUR	519	674	229,160.00	160,412.00	68,748.00
12287	Budaun	DATAGANJ	264782	SAPREDA	128856	SAPREDA	1040	1350	459,000.00	321,300.00	137,700.00
12288	Budaun	DATAGANJ	55987	SHERPUR	128882	SHERPUR	1185	1539	523,260.00	366,282.00	156,978.00
12289	Budaun	DATAGANJ	55988	URAINA PUKHTA	128800	BIHARIPUR CHHEMRAM	196	254	86,360.00	60,452.00	25,908.00
12290	Budaun	DATAGANJ	55988	URAINA PUKHTA	128802	URAINA PUKHTA	1021	1326	450,840.00	315,588.00	135,252.00
12291	Budaun	DATAGANJ	55947	CHINJARI	55947	CHINJARI	1322	1716	583,440.00	408,408.00	175,032.00
12292	Budaun	ISLAMNAGAR	56049	AGRAS	127778	AGRAS	1193	1549	526,660.00	368,662.00	157,998.00
12293	Budaun	ISLAMNAGAR	266071	AZAD NAGAR	127572	AZADNAGAR	1214	1576	535,840.00	375,088.00	160,752.00
12294	Budaun	ISLAMNAGAR	266063	BAJHEDA	127546	BAJHERA	1375	1785	606,900.00	424,830.00	182,070.00
12295	Budaun	ISLAMNAGAR	56057	BUDDH NAGAR	127791	BUDDHA NAGAR	707	918	312,120.00	218,484.00	93,636.00
12296	Budaun	ISLAMNAGAR	56057	BUDDH NAGAR	127792	CHHIBAU KHURD	324	421	143,140.00	100,198.00	42,942.00
12297	Budaun	ISLAMNAGAR	266076	DAJRAMPUR	127761	DAJRAMPUR	1259	1635	555,900.00	389,130.00	166,770.00
12298	Budaun	ISLAMNAGAR	266067	DHARMPUR	127793	DHARMPUR	607	788	267,920.00	187,544.00	80,376.00
12299	Budaun	ISLAMNAGAR	266067	DHARMPUR	127794	KRIPALPUR	587	762	259,080.00	181,356.00	77,724.00
12300	Budaun	ISLAMNAGAR	56063	FIROZPUR GUMRAH	127783	FIROZPUR GUMRAH	1168	1517	515,780.00	361,046.00	154,734.00
12301	Budaun	ISLAMNAGAR	56063	FIROZPUR GUMRAH	127784	UDAIPUR	422	548	186,320.00	130,424.00	55,896.00
12302	Budaun	ISLAMNAGAR	56067	JAGTUA	127554	JAGTUA	761	988	335,920.00	235,144.00	100,776.00
12303	Budaun	ISLAMNAGAR	56067	JAGTUA	127552	SAIDSARAI	988	1283	436,220.00	305,354.00	130,866.00
12304	Budaun	ISLAMNAGAR	56067	JAGTUA	127553	SARAYA	566	735	249,900.00	174,930.00	74,970.00
12305	Budaun	ISLAMNAGAR	266127	JAKHAURA JAUHARPUR	127549	GUJRILA	441	573	194,820.00	136,374.00	58,446.00
12306	Budaun	ISLAMNAGAR	266127	JAKHAURA JAUHARPUR	127550	JAKHAURA JAUHARPUR	1151	1494	507,960.00	355,572.00	152,388.00

SNo.	District Name	Block Name	LGD Gram Panchayat	Gram Panchayat Name	LGD Village Code	Village Name	TOT_P_2011	Projected Population 2023	Total fund	SBM fund (70 %)	CFC (30%)
1	2	3	4	5	6	7	8	9	10	11	12
12307	Budaun	ISLAMNAGAR	266077	JASUPUR	127754	JAGDISHPUR	503	653	222,020.00	155,414.00	66,606.00
12308	Budaun	ISLAMNAGAR	266077	JASUPUR	127755	JASUPUR	853	1108	376,720.00	263,704.00	113,016.00
12309	Budaun	ISLAMNAGAR	266074	KANDHERPUR	127591	KANHARPUR	1100	1428	485,520.00	339,864.00	145,656.00
12310	Budaun	ISLAMNAGAR	56070	KHAJURIA SHREERAM	127548	KHAJURIA	1342	1742	592,280.00	414,596.00	177,684.00
12311	Budaun	ISLAMNAGAR	56071	KHUSHALPUR	127797	KHUSHALPUR	1044	1356	461,040.00	322,728.00	138,312.00
12312	Budaun	ISLAMNAGAR	266066	KOHRA	127776	KOHRA	1303	1692	575,280.00	402,696.00	172,584.00
12313	Budaun	ISLAMNAGAR	266065	KUNWARPUR	127567	KUNWARPUR	1170	1519	516,460.00	361,522.00	154,938.00
12314	Budaun	ISLAMNAGAR	56076	MAIKALAN	127775	MAIKALAN	1372	1781	605,540.00	423,878.00	181,662.00
12315	Budaun	ISLAMNAGAR	56080	MOHSANPUR	127760	BHAGWANT NAGAR	558	725	246,500.00	172,550.00	73,950.00
12316	Budaun	ISLAMNAGAR	56080	MOHSANPUR	127759	MOHSANPUR	1232	1600	544,000.00	380,800.00	163,200.00
12317	Budaun	ISLAMNAGAR	56080	MOHSANPUR	127758	SADAT NAGAR	941	1222	415,480.00	290,836.00	124,644.00
12318	Budaun	ISLAMNAGAR	56085	NAUNA	127563	CHAMARPURA	732	950	323,000.00	226,100.00	96,900.00
12319	Budaun	ISLAMNAGAR	56085	NAUNA	127562	NAUNA	1125	1461	496,740.00	347,718.00	149,022.00
12320	Budaun	ISLAMNAGAR	56089	RAJPUR ROSHANNAGAR	127780	MAIKHURD	941	1222	415,480.00	290,836.00	124,644.00
12321	Budaun	ISLAMNAGAR	56089	RAJPUR ROSHANNAGAR	127782	RAJPUR ROSHANNAGAR	1023	1328	451,520.00	316,064.00	135,456.00
12322	Budaun	ISLAMNAGAR	266069	SAIFPUR	127787	DARANAGAR	532	691	234,940.00	164,458.00	70,482.00
12323	Budaun	ISLAMNAGAR	266069	SAIFPUR	127788	SAIFPUR	836	1085	368,900.00	258,230.00	110,670.00
12324	Budaun	ISLAMNAGAR	56094	SAMADNAGAR	127584	SABHA NAGAR	460	597	202,980.00	142,086.00	60,894.00
12325	Budaun	ISLAMNAGAR	56094	SAMADNAGAR	127585	SAMADNAGAR	1201	1559	530,060.00	371,042.00	159,018.00
12326	Budaun	ISLAMNAGAR	56095	SHIVNAGAR CHIRIA KHERA	127570	RASOOLPUR SAVGA	628	815	277,100.00	193,970.00	83,130.00
12327	Budaun	ISLAMNAGAR	56095	SHIVNAGAR CHIRIA KHERA	127571	SHIVNAGAR URF CHIRIA KHERA	1002	1301	442,340.00	309,638.00	132,702.00
12328	Budaun	ISLAMNAGAR	266064	ULLA	127559	DHIMARPUR	785	1019	346,460.00	242,522.00	103,938.00
12329	Budaun	ISLAMNAGAR	266064	ULLA	127561	ULLA	782	1015	345,100.00	241,570.00	103,530.00
12330	Budaun	JAGAT	56103	AHORAMAI	128367	AHORAMAI	1334	1732	588,880.00	412,216.00	176,664.00
12331	Budaun	JAGAT	56103	AHORAMAI	128373	KHAIRPURA	361	469	159,460.00	111,622.00	47,838.00
12332	Budaun	JAGAT	264039	ALAMPUR	128333	ALAMPUR	636	826	280,840.00	196,588.00	84,252.00
12333	Budaun	JAGAT	264039	ALAMPUR	128335	CHANDAN NAGAR	454	589	200,260.00	140,182.00	60,078.00
12334	Budaun	JAGAT	56105	BAKARPUR KHANDHAR	128334	BAKARPUR KHANDHAR	1320	1714	582,760.00	407,932.00	174,828.00
12335	Budaun	JAGAT	56106	BARIKHERA URF SITABNAGAR	128358	BARIKHERA URF SITABNAGAR	1146	1488	505,920.00	354,144.00	151,776.00
12336	Budaun	JAGAT	264044	FATEHPUR	128375	FATEHPUR	1192	1548	526,320.00	368,424.00	157,896.00
12337	Budaun	JAGAT	264032	JAGUVASAI	128418	JAGUVASAI	1186	1540	523,600.00	366,520.00	157,080.00
12338	Budaun	JAGAT	264050	JHANDPUR	128397	JHANDPUR	1054	1369	465,460.00	325,822.00	139,638.00
12339	Budaun	JAGAT	264050	JHANDPUR	128398	SURAJPUR	992	1288	437,920.00	306,544.00	131,376.00
12340	Budaun	JAGAT	56135	KUPRI GUDHNI	128442	GUDHNI	730	948	322,320.00	225,624.00	96,696.00
12341	Budaun	JAGAT	56135	KUPRI GUDHNI	128441	KUPRI	1210	1571	534,140.00	373,898.00	160,242.00
12342	Budaun	JAGAT	56139	MAIBUCHAN	128401	MAIBUCHAN	1944	2524	858,160.00	600,712.00	257,448.00
12343	Budaun	JAGAT	264054	MALLAPUR	128388	MALLAPUR	1332	1729	587,860.00	411,502.00	176,358.00
12344	Budaun	JAGAT	264034	NARELI MAHAURA	128419	MANKAPUR SARAURA	713	926	314,840.00	220,388.00	94,452.00
12345	Budaun	JAGAT	264034	NARELI MAHAURA	128420	NARELI MAHAURA	1070	1389	472,260.00	330,582.00	141,678.00
12346	Budaun	JAGAT	264052	NAVADA SULRA	128357	NAVDA SULHARA	1144	1485	504,900.00	353,430.00	151,470.00
12347	Budaun	JAGAT	264053	RIJOLI	128354	RIJAULI	1003	1302	442,680.00	309,876.00	132,804.00
12348	Budaun	JAGAT	56153	RUP PUR	128422	RUP PUR	1375	1785	606,900.00	424,830.00	182,070.00

SNo.	District Name	Block Name	LGD Gram Panchayat	Gram Panchayat Name	LGD Village Code	Village Name	TOT_P_2011	Projected Population 2023	Total fund	SBM fund (70 %)	CFC (30%)
1	2	3	4	5	6	7	8	9	10	11	12
12349	Budaun	JAGAT	56154	RUPAPUR	128394	RUPAPUR	1143	1484	504,560.00	353,192.00	151,368.00
12350	Budaun	JAGAT	56155	SAHORA DHIMRI	128361	CHAMRAULIA 130 RUKHDA KHAULA	285	370	125,800.00	88,060.00	37,740.00
12351	Budaun	JAGAT	56155	SAHORA DHIMRI	128355	DHIMRI	598	776	263,840.00	184,688.00	79,152.00
12352	Budaun	JAGAT	56155	SAHORA DHIMRI	128356	SAHORA	1049	1362	463,080.00	324,156.00	138,924.00
12353	Budaun	JAGAT	56156	SALEMPUR BAMNI	128421	BAMNI	1000	1298	441,320.00	308,924.00	132,396.00
12354	Budaun	JAGAT	56156	SALEMPUR BAMNI	128424	BEHTA EMAN	961	1248	424,320.00	297,024.00	127,296.00
12355	Budaun	JAGAT	56156	SALEMPUR BAMNI	128423	SALEMPUR	1366	1774	603,160.00	422,212.00	180,948.00
12356	Budaun	MION	265142	ALAPUR BHOLA BHAJJU	129004	ALLAPURPATTI BHOLA BHAJJU	959	1245	423,300.00	296,310.00	126,990.00
12357	Budaun	MION	56224	ALLAPURPATTI CHANDI FAZIL	129003	ALLAPURPATTI CHANDI FAZIL	1269	1648	560,320.00	392,224.00	168,096.00
12358	Budaun	MION	56224	ALLAPURPATTI CHANDI FAZIL	128997	IMADPUR	996	1293	439,620.00	307,734.00	131,886.00
12359	Budaun	MION	56228	ATHARRA KUNIA	128998	ADHARRA KUNIA	1231	1598	543,320.00	380,324.00	162,996.00
12360	Budaun	MION	56228	ATHARRA KUNIA	128999	BAMANPURA	228	296	100,640.00	70,448.00	30,192.00
12361	Budaun	MION	265854	BAGHORA URF GAUSGANJ	128927	BAGHAURA URF GHAUSGANJ	1212	1574	535,160.00	374,612.00	160,548.00
12362	Budaun	MION	56229	BAMANPURA	128906	AHIRPUR	373	484	164,560.00	115,192.00	49,368.00
12363	Budaun	MION	56229	BAMANPURA	128908	BAMANPURA MAJRA CHITRI	1159	1505	511,700.00	358,190.00	153,510.00
12364	Budaun	MION	56229	BAMANPURA	128907	WAZIRPURA	258	335	113,900.00	79,730.00	34,170.00
12365	Budaun	MION	265150	BANBAUSARI	128950	BANBAUSARI	673	874	297,160.00	208,012.00	89,148.00
12366	Budaun	MION	265150	BANBAUSARI	128949	PHULCHIYAI	508	660	224,400.00	157,080.00	67,320.00
12367	Budaun	MION	265141	CHAKWA	128912	CHAKWA	1061	1378	468,520.00	327,964.00	140,556.00
12368	Budaun	MION	56237	CHITRI	128905	CHITRI	1326	1722	585,480.00	409,836.00	175,644.00
12369	Budaun	MION	56237	CHITRI	128901	MUSTAMPUR MAJRA CHITRI	201	261	88,740.00	62,118.00	26,622.00
12370	Budaun	MION	265148	DHARMPUR	128974	BUDHUA RUKHARA	644	836	284,240.00	198,968.00	85,272.00
12371	Budaun	MION	265148	DHARMPUR	128972	DHARAMPUR	704	914	310,760.00	217,532.00	93,228.00
12372	Budaun	MION	265144	DIORAI	128980	BARARA	604	784	266,560.00	186,592.00	79,968.00
12373	Budaun	MION	265144	DIORAI	128981	DEVARIA	979	1271	432,140.00	302,498.00	129,642.00
12374	Budaun	MION	56241	GADHIA SHAHPUR	128888	BAMANPURA MAJRA NAVADA MADHUKA	641	832	282,880.00	198,016.00	84,864.00
12375	Budaun	MION	56241	GADHIA SHAHPUR	128889	GADHIA SHAHPUR	1298	1685	572,900.00	401,030.00	171,870.00
12376	Budaun	MION	56241	GADHIA SHAHPUR	128898	PINDRA	143	186	63,240.00	44,268.00	18,972.00
12377	Budaun	MION	56244	GAUTARAPATTI NARPAT KHURD	128959	GAUTARAPATTI NARPAT KHURD	1133	1471	500,140.00	350,098.00	150,042.00
12378	Budaun	MION	265145	Gautarapatti Nazimkhan	128954	PURENIA	318	413	140,420.00	98,294.00	42,126.00
12379	Budaun	MION	56245	GAUTARAPATTI NARPAT RAMSI	128960	GAUTARAPATTI NARPAT RAMSI	1224	1589	540,260.00	378,182.00	162,078.00
12380	Budaun	MION	56246	GAUTARIPATTI MUKATHALLI	128958	GAUTARIPATTI MUKATHALLI	1287	1671	568,140.00	397,698.00	170,442.00
12381	Budaun	MION	265145	Gautarapatti Nazimkhan	128956	Gautarapatti Nazibganj	829	1076	365,840.00	256,088.00	109,752.00
12382	Budaun	MION	265143	HADAURA	128891	HADAURA	702	911	309,740.00	216,818.00	92,922.00
12383	Budaun	MION	265143	HADAURA	128896	TAKSENA	559	726	246,840.00	172,788.00	74,052.00
12384	Budaun	MION	56251	HARRAMPUR	128902	GADHIA PAIGAMBARPUR	659	856	291,040.00	203,728.00	87,312.00
12385	Budaun	MION	56251	HARRAMPUR	128913	HARMIPUR	925	1201	408,340.00	285,838.00	122,502.00
12386	Budaun	MION	56251	HARRAMPUR	128903	MAUZAMPUR	730	948	322,320.00	225,624.00	96,696.00
12387	Budaun	MION	56254	JASMAH	128951	JASMAH	1156	1501	510,340.00	357,238.00	153,102.00
12388	Budaun	MION	265146	KAILOTHA	128964	KAILOTHA	1115	1448	492,320.00	344,624.00	147,696.00
12389	Budaun	MION	265853	KAIMI	128926	KAIMI	1062	1379	468,860.00	328,202.00	140,658.00
12390	Budaun	MION	265853	KAIMI	128924	MALUKPUR	975	1266	430,440.00	301,308.00	129,132.00

SNo.	District Name	Block Name	LGD Gram Panchayat	Gram Panchayat Name	LGD Village Code	Village Name	TOT_P_2011	Projected Population 2023	Total fund	SBM fund (70 %)	CFC (30%)
1	2	3	4	5	6	7	8	9	10	11	12
12391	Budaun	MION	56256	KARIMPUR PACHTAUR	128894	KARIMPUR PACHTAUR	1222	1587	539,580.00	377,706.00	161,874.00
12392	Budaun	MION	56258	KODA GUJAR	128893	DHAKA	978	1270	431,800.00	302,260.00	129,540.00
12393	Budaun	MION	56258	KODA GUJAR	128979	KODA GUJAR	1361	1767	600,780.00	420,546.00	180,234.00
12394	Budaun	MION	56259	KODA JAIKARAN	128885	KODA JAIKARAN	1365	1772	602,480.00	421,736.00	180,744.00
12395	Budaun	MION	56262	MANSHA NAGLA	128967	BAJEDHRA	356	462	157,080.00	109,956.00	47,124.00
12396	Budaun	MION	56262	MANSHA NAGLA	128971	MANSHA NAGLA	781	1014	344,760.00	241,332.00	103,428.00
12397	Budaun	MION	56264	MIYARI	128957	MIYARI	1070	1389	472,260.00	330,582.00	141,678.00
12398	Budaun	MION	56264	MIYARI	128952	NAGARIA HUSSAINGANJ	465	604	205,360.00	143,752.00	61,608.00
12399	Budaun	MION	56265	MOHSHAMPUR ANANDPUR	128919	GADHAULA URF JARTOLI	310	403	137,020.00	95,914.00	41,106.00
12400	Budaun	MION	56265	MOHSHAMPUR ANANDPUR	128920	MOHSHAMPUR ANANDPUR	641	832	282,880.00	198,016.00	84,864.00
12401	Budaun	MION	56265	MOHSHAMPUR ANANDPUR	128934	SAKATPUR	503	653	222,020.00	155,414.00	66,606.00
12402	Budaun	MION	56265	MOHSHAMPUR ANANDPUR	128935	SIMARIA DEDU	471	612	208,080.00	145,656.00	62,424.00
12403	Budaun	MION	56268	NAGARIA CHIKAN	128962	AHMADGANJ	534	693	235,620.00	164,934.00	70,686.00
12404	Budaun	MION	56268	NAGARIA CHIKAN	128990	NAGARIA CHIKAN	1253	1627	553,180.00	387,226.00	165,954.00
12405	Budaun	MION	265313	SAHGAI	128941	BHURIA	245	318	108,120.00	75,684.00	32,436.00
12406	Budaun	MION	265313	SAHGAI	128939	SHAHGAI	959	1245	423,300.00	296,310.00	126,990.00
12407	Budaun	MION	56276	SANDI	128895	SANDI	1303	1692	575,280.00	402,696.00	172,584.00
12408	Budaun	MION	56277	SANJARPUR	128996	DANDAH	548	712	242,080.00	169,456.00	72,624.00
12409	Budaun	MION	56277	SANJARPUR	128995	SANJARPUR	1149	1492	507,280.00	355,096.00	152,184.00
12410	Budaun	MION	56278	SEHA BOURA	128936	BAURA	633	822	279,480.00	195,636.00	83,844.00
12411	Budaun	MION	56278	SEHA BOURA	128944	RAIPURA TALUKA ALLAPUR	251	326	110,840.00	77,588.00	33,252.00
12412	Budaun	MION	56278	SEHA BOURA	128937	SEHA	1346	1748	594,320.00	416,024.00	178,296.00
12413	Budaun	MION	265147	SEWA NAGLA	128955	SEVA NAGLA	1102	1431	486,540.00	340,578.00	145,962.00
12414	Budaun	MION	265142	Allapurpatti Bhola Bhajju	129005	Alapurpatti Moti Hardayal	492	639	217,260.00	152,082.00	65,178.00
12415	Budaun	MION	56260	Kotha	129010	Kotha	242	314	106,760.00	74,732.00	32,028.00
12416	Budaun	QADAR CHOWK	264060	ANTUIYA	128562	ANTUIA	1157	1502	510,680.00	357,476.00	153,204.00
12417	Budaun	QADAR CHOWK	56284	BARAURA	128603	BARAURA	1280	1662	565,080.00	395,556.00	169,524.00
12418	Budaun	QADAR CHOWK	56290	BONDARI	128592	BONDARI	1353	1757	597,380.00	418,166.00	179,214.00
12419	Budaun	QADAR CHOWK	56295	GHATIARI	128589	GHATIARI	1247	1619	550,460.00	385,322.00	165,138.00
12420	Budaun	QADAR CHOWK	264055	KURKHEDA	128586	BHURIA	261	339	115,260.00	80,682.00	34,578.00
12421	Budaun	QADAR CHOWK	264055	KURKHEDA	128587	BIRAUTIA	532	691	234,940.00	164,458.00	70,482.00
12422	Budaun	QADAR CHOWK	264055	KURKHEDA	128590	KUR KHERA	812	1054	358,360.00	250,852.00	107,508.00
12423	Budaun	QADAR CHOWK	264065	LAKHUPUR	128599	BAKHTPUR	354	460	156,400.00	109,480.00	46,920.00
12424	Budaun	QADAR CHOWK	264065	LAKHUPUR	128600	LAKHUPURA	926	1202	408,680.00	286,076.00	122,604.00
12425	Budaun	QADAR CHOWK	56308	MALLAMAI	128573	AKHTA MAI	954	1239	421,260.00	294,882.00	126,378.00
12426	Budaun	QADAR CHOWK	56308	MALLAMAI	128574	CHEELPURA	656	852	289,680.00	202,776.00	86,904.00
12427	Budaun	QADAR CHOWK	56308	MALLAMAI	128572	MALLAMAI	925	1201	408,340.00	285,838.00	122,502.00
12428	Budaun	QADAR CHOWK	264063	NIDHANPURA	128602	NIDHANPURA	1068	1387	471,580.00	330,106.00	141,474.00
12429	Budaun	QADAR CHOWK	56315	NIZAMABAD	128578	BICHHAULA	600	779	264,860.00	185,402.00	79,458.00
12430	Budaun	QADAR CHOWK	56315	NIZAMABAD	128577	NIZAMABAD	1366	1774	603,160.00	422,212.00	180,948.00
12431	Budaun	QADAR CHOWK	56315	NIZAMABAD	128579	NIZAMPUR MAJRA MIDAULI	546	709	241,060.00	168,742.00	72,318.00
12432	Budaun	QADAR CHOWK	56315	NIZAMABAD	128581	SISAIYA	948	1231	418,540.00	292,978.00	125,562.00

SNo.	District Name	Block Name	LGD Gram Panchayat	Gram Panchayat Name	LGD Village Code	Village Name	TOT_P_2011	Projected Population 2023	Total fund	SBM fund (70 %)	CFC (30%)
1	2	3	4	5	6	7	8	9	10	11	12
12433	Budaun	SAHASWAN	56396	AFZALPUR CHHAGANPUR	127935	AFZALPUR CHHAGANPUR	1146	1488	505,920.00	354,144.00	151,776.00
12434	Budaun	SAHASWAN	266093	ALLIPUR TAPPA HAVELI	128114	ALLIPUR TAPPA HAVELI	1050	1363	463,420.00	324,394.00	139,026.00
12435	Budaun	SAHASWAN	56398	ANANDIPUR	128148	ANANDIPUR	1256	1631	554,540.00	388,178.00	166,362.00
12436	Budaun	SAHASWAN	56398	ANANDIPUR	128143	BASOORPUR FIROZPUR	515	669	227,460.00	159,222.00	68,238.00
12437	Budaun	SAHASWAN	56398	ANANDIPUR	128144	SIKANDARPUR PATTI	17	22	7,480.00	5,236.00	2,244.00
12438	Budaun	SAHASWAN	56403	BAKSAR KHALSA	128226	BUXER BHUJEVTA	737	957	325,380.00	227,766.00	97,614.00
12439	Budaun	SAHASWAN	56403	BAKSAR KHALSA	128231	BUXER KHALSA	1333	1731	588,540.00	411,978.00	176,562.00
12440	Budaun	SAHASWAN	266095	BARBAARA	127812	BARVARA	1121	1456	495,040.00	346,528.00	148,512.00
12441	Budaun	SAHASWAN	56405	BHAGATPUR	128115	BHAGATPUR	1148	1491	506,940.00	354,858.00	152,082.00
12442	Budaun	SAHASWAN	56408	BHOORH KHITaura	128117	BHOORH KHITaura	880	1143	388,620.00	272,034.00	116,586.00
12443	Budaun	SAHASWAN	56408	BHOORH KHITaura	128112	HARIPUR	640	831	282,540.00	197,778.00	84,762.00
12444	Budaun	SAHASWAN	56408	BHOORH KHITaura	128116	MOHAMMADPUR HAJJAM	465	604	205,360.00	143,752.00	61,608.00
12445	Budaun	SAHASWAN	266094	BHUJPURA TAPPA JAMINI	128171	BHUJPURA TAPPA JAMINI	943	1224	416,160.00	291,312.00	124,848.00
12446	Budaun	SAHASWAN	266094	BHUJPURA TAPPA JAMINI	128175	GADANPUR SAKATPUR	328	426	144,840.00	101,388.00	43,452.00
12447	Budaun	SAHASWAN	266087	BICHAULA TAPPA JAMINI	127954	ALIGANJ	634	823	279,820.00	195,874.00	83,946.00
12448	Budaun	SAHASWAN	266087	BICHAULA TAPPA JAMINI	127955	BICHAULA TAPPA JAMINI	692	898	305,320.00	213,724.00	91,596.00
12449	Budaun	SAHASWAN	266091	CHANDESI	128123	CHANDESI	705	915	311,100.00	217,770.00	93,330.00
12450	Budaun	SAHASWAN	266091	CHANDESI	128124	LABEDPUR	398	517	175,780.00	123,046.00	52,734.00
12451	Budaun	SAHASWAN	56410	DARIAPUR	128159	DARIAPUR	1160	1506	512,040.00	358,428.00	153,612.00
12452	Budaun	SAHASWAN	266102	DAULATPUR	128129	DAULATPUR	1069	1388	471,920.00	330,344.00	141,576.00
12453	Budaun	SAHASWAN	266098	HANSUA NAGLA	128157	HASWA NAGLA	722	937	318,580.00	223,006.00	95,574.00
12454	Budaun	SAHASWAN	266098	HANSUA NAGLA	128158	SARAI MANSUKH	653	848	288,320.00	201,824.00	86,496.00
12455	Budaun	SAHASWAN	266092	HOTIPUR	128121	GAHLAUL	538	699	237,660.00	166,362.00	71,298.00
12456	Budaun	SAHASWAN	266092	HOTIPUR	128120	HOTIPUR	939	1219	414,460.00	290,122.00	124,338.00
12457	Budaun	SAHASWAN	56424	JIIAHAT	127952	JIIAHAT	1162	1509	513,060.00	359,142.00	153,918.00
12458	Budaun	SAHASWAN	56424	JIIAHAT	127953	MUJARIYA	992	1288	437,920.00	306,544.00	131,376.00
12459	Budaun	SAHASWAN	56433	KHUKHANIA JAUJE	128177	KHUKHANIA JAUJE	1350	1753	596,020.00	417,214.00	178,806.00
12460	Budaun	SAHASWAN	266100	KUAN DANDA	127933	KUWA DANDA	853	1108	376,720.00	263,704.00	113,016.00
12461	Budaun	SAHASWAN	266100	KUAN DANDA	127932	MAHMOODPUR SOGNA	716	930	316,200.00	221,340.00	94,860.00
12462	Budaun	SAHASWAN	56437	KYAWALI	128103	HAMUPUR	614	797	270,980.00	189,686.00	81,294.00
12463	Budaun	SAHASWAN	56437	KYAWALI	128104	KAKRALA	306	397	134,980.00	94,486.00	40,494.00
12464	Budaun	SAHASWAN	56437	KYAWALI	128105	KYAWALI	701	910	309,400.00	216,580.00	92,820.00
12465	Budaun	SAHASWAN	266101	LOTHER	127804	LOTHER	1050	1363	463,420.00	324,394.00	139,026.00
12466	Budaun	SAHASWAN	266106	MOHAMMADPUR UDHA	128138	MANAKPUR	458	595	202,300.00	141,610.00	60,690.00
12467	Budaun	SAHASWAN	266106	MOHAMMADPUR UDHA	128137	MOHAMMADPUR UDA	767	996	338,640.00	237,048.00	101,592.00
12468	Budaun	SAHASWAN	266088	NAGLA SALAR	127951	NAGLA SALAAR	809	1050	357,000.00	249,900.00	107,100.00
12469	Budaun	SAHASWAN	266088	NAGLA SALAR	127950	SHEKH NAGLA	659	856	291,040.00	203,728.00	87,312.00
12470	Budaun	SAHASWAN	56451	PARMU	128178	MEHDUDA GUJAR	645	837	284,580.00	199,206.00	85,374.00
12471	Budaun	SAHASWAN	56451	PARMU	128170	PARMU	855	1110	377,400.00	264,180.00	113,220.00
12472	Budaun	SAHASWAN	56452	PATAR CHAUHA	128164	NASIRPUR NATHU	313	406	138,040.00	96,628.00	41,412.00
12473	Budaun	SAHASWAN	56452	PATAR CHAUHA	128167	PATAR CHAUHA	1098	1426	484,840.00	339,388.00	145,452.00
12474	Budaun	SAHASWAN	56452	PATAR CHAUHA	128165	SARAI RAMDAS	996	1293	439,620.00	307,734.00	131,886.00

SNo.	District Name	Block Name	LGD Gram Panchayat	Gram Panchayat Name	LGD Village Code	Village Name	TOT_P_2011	Projected Population 2023	Total fund	SBM fund (70 %)	CFC (30%)
1	2	3	4	5	6	7	8	9	10	11	12
12475	Budaun	SAHASWAN	56454	RAFI NAGAR	127948	KHIRWARA	483	627	213,180.00	149,226.00	63,954.00
12476	Budaun	SAHASWAN	56454	RAFI NAGAR	127947	RAFI NAGAR	1285	1668	567,120.00	396,984.00	170,136.00
12477	Budaun	SAHASWAN	56455	RAJ BARAULIA	127814	NARAINI	522	678	230,520.00	161,364.00	69,156.00
12478	Budaun	SAHASWAN	56455	RAJ BARAULIA	127815	RAJ BARAULIA	1320	1714	582,760.00	407,932.00	174,828.00
12479	Budaun	SAHASWAN	56456	RAMPURA ENUDDIN	127940	MUDIA NANDA	438	569	193,460.00	135,422.00	58,038.00
12480	Budaun	SAHASWAN	56456	RAMPURA ENUDDIN	127941	RAMPURA ENUDDIN	1185	1539	523,260.00	366,282.00	156,978.00
12481	Budaun	SAHASWAN	56457	RAMPURA TAPPA REONAI	128107	BANSUPUR	382	496	168,640.00	118,048.00	50,592.00
12482	Budaun	SAHASWAN	56457	RAMPURA TAPPA REONAI	128108	BHEDPUR	435	565	192,100.00	134,470.00	57,630.00
12483	Budaun	SAHASWAN	56457	RAMPURA TAPPA REONAI	128106	KAMANPUR BHOORH	663	861	292,740.00	204,918.00	87,822.00
12484	Budaun	SAHASWAN	56457	RAMPURA TAPPA REONAI	128109	RAMPURA TAPPA REONAI	539	700	238,000.00	166,600.00	71,400.00
12485	Budaun	SAHASWAN	56460	RELAJ MADHOPUR	128192	CHAUHANPUR	204	265	90,100.00	63,070.00	27,030.00
12486	Budaun	SAHASWAN	56460	RELAJ MADHOPUR	128186	RELAJ MADHOPUR	1331	1728	587,520.00	411,264.00	176,256.00
12487	Budaun	SAHASWAN	56462	REONAE KUNDAN	127816	MAHDOODA TAPPA RIONAE	347	451	153,340.00	107,338.00	46,002.00
12488	Budaun	SAHASWAN	56462	REONAE KUNDAN	127817	REONAE KUNDAN	948	1231	418,540.00	292,978.00	125,562.00
12489	Budaun	SAHASWAN	266090	SAMDA	128179	NAGLA MISHR	177	230	78,200.00	54,740.00	23,460.00
12490	Budaun	SAHASWAN	266090	SAMDA	128183	SAMDA	874	1135	385,900.00	270,130.00	115,770.00
12491	Budaun	SAHASWAN	56466	SARAI MUDIA KHAGI	127938	SARAI MUDIA KHAGI	1010	1311	445,740.00	312,018.00	133,722.00
12492	Budaun	SAHASWAN	56466	SARAI MUDIA KHAGI	127939	SIRKI KHERHA	689	895	304,300.00	213,010.00	91,290.00
12493	Budaun	SAHASWAN	56469	SHAMSPUR BALLU	128163	CHHOKARPUR	830	1078	366,520.00	256,564.00	109,956.00
12494	Budaun	SAHASWAN	56469	SHAMSPUR BALLU	128161	SHAMSPUR BALLU	944	1226	416,840.00	291,788.00	125,052.00
12495	Budaun	SAHASWAN	266099	SHEKPUR SAIDPUR	128154	ALLEHDADPUR BHOORH	417	541	183,940.00	128,758.00	55,182.00
12496	Budaun	SAHASWAN	266099	SHEKPUR SAIDPUR	128146	SHEKPUR SAIDPUR	710	922	313,480.00	219,436.00	94,044.00
12497	Budaun	SAHASWAN	56470	SHUJATGANG PACHTOUR	128190	LUDHPURA	684	888	301,920.00	211,344.00	90,576.00
12498	Budaun	SAHASWAN	56470	SHUJATGANG PACHTOUR	128191	SHUJATGANG PACHTOUR	894	1161	394,740.00	276,318.00	118,422.00
12499	Budaun	SAHASWAN	266105	SIKARPUR	128130	SHIKARPUR	1366	1774	603,160.00	422,212.00	180,948.00
12500	Budaun	SAHASWAN	56471	SIRKI DAMMU	128189	JAKOOPURA	640	831	282,540.00	197,778.00	84,762.00
12501	Budaun	SAHASWAN	56471	SIRKI DAMMU	128187	SIRKI DAMMU	909	1180	401,200.00	280,840.00	120,360.00
12502	Budaun	SAHASWAN	266089	SUKRULLAPUR	128184	SHUKRULLAHAPUR	1247	1619	550,460.00	385,322.00	165,138.00
12503	Budaun	SAHASWAN	56473	SULTANPUR TAPPA AHMADNAGAR	128125	AURANGABAD BHOORH	529	687	233,580.00	163,506.00	70,074.00
12504	Budaun	SAHASWAN	56473	SULTANPUR TAPPA AHMADNAGAR	128118	SULTANPUR TAPPA AHMADNAGAR	907	1178	400,520.00	280,364.00	120,156.00
12505	Budaun	SAHASWAN	56475	TARENCHA	127934	ATHGAUNA	715	928	315,520.00	220,864.00	94,656.00
12506	Budaun	SAHASWAN	56475	TARENCHA	127936	TARENCHA	767	996	338,640.00	237,048.00	101,592.00
12507	Budaun	SAHASWAN	56476	TIGRA	128122	TIGRA	1019	1323	449,820.00	314,874.00	134,946.00
12508	Budaun	SAHASWAN	56479	ZAHIDPUR ALAMPUR	128153	DINAPUR	493	640	217,600.00	152,320.00	65,280.00
12509	Budaun	SAHASWAN	56479	ZAHIDPUR ALAMPUR	128150	YAHYAPUR	197	256	87,040.00	60,928.00	26,112.00
12510	Budaun	SAHASWAN	56479	ZAHIDPUR ALAMPUR	128149	ZAHIDPUR ALAMPUR	1131	1468	499,120.00	349,384.00	149,736.00
12511	Budaun	SALARPUR	56480	AHRUIYA	128260	AHRUIYA	1332	1729	587,860.00	411,502.00	176,358.00
12512	Budaun	SALARPUR	56481	AMBIYA PUR	128258	AMBIYA PUR	1074	1394	473,960.00	331,772.00	142,188.00
12513	Budaun	SALARPUR	56481	AMBIYA PUR	128263	SIGRAURA	758	984	334,560.00	234,192.00	100,368.00
12514	Budaun	SALARPUR	56483	ANUGUIYA	128270	ANGUIYA	841	1092	371,280.00	259,896.00	111,384.00
12515	Budaun	SALARPUR	56483	ANUGUIYA	128269	MIRZAPUR	322	418	142,120.00	99,484.00	42,636.00
12516	Budaun	SALARPUR	56486	AZAMGANJ MANDHIYA	128261	AZAMGANJ MANDHIYA	737	957	325,380.00	227,766.00	97,614.00

SNo.	District Name	Block Name	LGD Gram Panchayat	Gram Panchayat Name	LGD Village Code	Village Name	TOT_P_2011	Projected Population 2023	Total fund	SBM fund (70 %)	CFC (30%)
1	2	3	4	5	6	7	8	9	10	11	12
12517	Budaun	SALARPUR	56486	AZAMGANJ MANDHIYA	128262	BHANSEE	913	1185	402,900.00	282,030.00	120,870.00
12518	Budaun	SALARPUR	264029	BADAL	128313	BADAL	1121	1456	495,040.00	346,528.00	148,512.00
12519	Budaun	SALARPUR	264002	BHAISAMAI	128252	BHAISAMAI	1030	1337	454,580.00	318,206.00	136,374.00
12520	Budaun	SALARPUR	56494	BHATAULI	128259	BHATAULI	952	1236	420,240.00	294,168.00	126,072.00
12521	Budaun	SALARPUR	56494	BHATAULI	128255	NARAU PASA	625	812	276,080.00	193,256.00	82,824.00
12522	Budaun	SALARPUR	56494	BHATAULI	128256	KAZIPUR	474	615	209,100.00	146,370.00	62,730.00
12523	Budaun	SALARPUR	264017	FARIDPUR NAUSANA	128287	FARIDPUR NAUSANA	1418	1841	625,940.00	438,158.00	187,782.00
12524	Budaun	SALARPUR	56495	BHINDULIYA PLASI	128273	BHINDULIYA PLASI	1344	1745	593,300.00	415,310.00	177,990.00
12525	Budaun	SALARPUR	56495	BHINDULIYA PLASI	128271	RANJHAURA	910	1182	401,880.00	281,316.00	120,564.00
12526	Budaun	SALARPUR	56496	BICHHU RAIYYA	128282	BICHHU RAIYYA	1311	1702	578,680.00	405,076.00	173,604.00
12527	Budaun	SALARPUR	264019	GHATBEHATI	128281	GHAT BEHTI	1112	1444	490,960.00	343,672.00	147,288.00
12528	Budaun	SALARPUR	56508	GURUPURI BINAIAK	128237	SANAI	683	887	301,580.00	211,106.00	90,474.00
12529	Budaun	SALARPUR	56516	KUNAR	128234	KUNAR	1172	1522	517,480.00	362,236.00	155,244.00
12530	Budaun	SALARPUR	56516	KUNAR	128233	RAJALA MAI	606	787	267,580.00	187,306.00	80,274.00
12531	Budaun	SALARPUR	264015	KUTUBPUR THARA	128306	KUTUBPUR THARA	1183	1536	522,240.00	365,568.00	156,672.00
12532	Budaun	SALARPUR	264000	MUHIUDDIN NAGAR	128249	MUHIUDDIN NAGAR	1124	1459	496,060.00	347,242.00	148,818.00
12533	Budaun	SALARPUR	264028	NARKHEDA	128292	NARKHEDA	1277	1658	563,720.00	394,604.00	169,116.00
12534	Budaun	SALARPUR	56537	SHIKRAPUR	128324	MAUZAMPUR CHHAJU	363	471	160,140.00	112,098.00	48,042.00
12535	Budaun	SALARPUR	56537	SHIKRAPUR	128328	SHIKRAPUR	1302	1691	574,940.00	402,458.00	172,482.00
12536	Budaun	SALARPUR	264008	TAKIPUR	128267	PACHTAUR MAFEE	497	645	219,300.00	153,510.00	65,790.00
12537	Budaun	SALARPUR	264008	TAKIPUR	128266	TAKIPUR	689	895	304,300.00	213,010.00	91,290.00
12538	Budaun	SALARPUR	264027	TISAGAN	128283	TISANGA	1181	1533	521,220.00	364,854.00	156,366.00
12539	Budaun	SALARPUR	56542	USAIHATA	128274	MUDIYA	546	709	241,060.00	168,742.00	72,318.00
12540	Budaun	SALARPUR	56542	USAIHATA	128275	USAIHATA	1291	1676	569,840.00	398,888.00	170,952.00
12541	Budaun	SAMRER	265140	ABHAYPUR	128702	ABHAI PUR	805	1045	355,300.00	248,710.00	106,590.00
12542	Budaun	SAMRER	265140	ABHAYPUR	128706	CHANDOKHA PAHILAD PUKHTA	140	182	61,880.00	43,316.00	18,564.00
12543	Budaun	SAMRER	265140	ABHAYPUR	128707	SAIDPUR AKAT	69	90	30,600.00	21,420.00	9,180.00
12544	Budaun	SAMRER	56547	BACHHILIYA PUKHTA	128690	BACHHILIYA PUKHTA	1128	1465	498,100.00	348,670.00	149,430.00
12545	Budaun	SAMRER	56547	BACHHILIYA PUKHTA	128695	CHANDOKHA CHITA PUKHTA	749	973	330,820.00	231,574.00	99,246.00
12546	Budaun	SAMRER	265139	BADHPURA	128638	BUDHPURA	664	862	293,080.00	205,156.00	87,924.00
12547	Budaun	SAMRER	265139	BADHPURA	128639	KAGHAI	535	695	236,300.00	165,410.00	70,890.00
12548	Budaun	SAMRER	56551	BHAGAWANPUR	128727	BHAGAWANPUR	1249	1622	551,480.00	386,036.00	165,444.00
12549	Budaun	SAMRER	265137	BHIKAMPUR PATIRAM	128724	BARİYARPUR	247	321	109,140.00	76,398.00	32,742.00
12550	Budaun	SAMRER	265137	BHIKAMPUR PATIRAM	128723	BHIMKAMPUR PITAMRAM	484	628	213,520.00	149,464.00	64,056.00
12551	Budaun	SAMRER	265137	BHIKAMPUR PATIRAM	128725	JADOPUR	294	382	129,880.00	90,916.00	38,964.00
12552	Budaun	SAMRER	56555	DHAURERA	128714	DHAURERA	716	930	316,200.00	221,340.00	94,860.00
12553	Budaun	SAMRER	56555	DHAURERA	128713	KALYANPUR	795	1032	350,880.00	245,616.00	105,264.00
12554	Budaun	SAMRER	56555	DHAURERA	128715	NATHPUR BANWARI	317	412	140,080.00	98,056.00	42,024.00
12555	Budaun	SAMRER	56563	GULADIYA	128736	GULADIYA	1036	1345	457,300.00	320,110.00	137,190.00
12556	Budaun	SAMRER	56565	JAGUA SAI	128735	JAGUA SAI	1135	1474	501,160.00	350,812.00	150,348.00
12557	Budaun	SAMRER	56565	JAGUA SAI	128734	SISAIYAN KHURD	618	802	272,680.00	190,876.00	81,804.00
12558	Budaun	SAMRER	56568	KAILHAI	128755	KAILHAI	1082	1405	477,700.00	334,390.00	143,310.00

SNo.	District Name	Block Name	LGD Gram Panchayat	Gram Panchayat Name	LGD Village Code	Village Name	TOT_P_2011	Projected Population 2023	Total fund	SBM fund (70 %)	CFC (30%)
1	2	3	4	5	6	7	8	9	10	11	12
12559	Budaun	SAMRER	56569	KALA KUNDA	128746	KALA KUNDA	1189	1544	524,960.00	367,472.00	157,488.00
12560	Budaun	SAMRER	264953	KHANPUR DAYA	128738	KHANPUR DAYA	730	948	322,320.00	225,624.00	96,696.00
12561	Budaun	SAMRER	264953	KHANPUR DAYA	128737	MALIKPUR BUDHA	684	888	301,920.00	211,344.00	90,576.00
12562	Budaun	SAMRER	264955	KOHNJI JAFRABAD	128728	FATEHPUR	429	557	189,380.00	132,566.00	56,814.00
12563	Budaun	SAMRER	264955	KOHNJI JAFRABAD	128729	KOHNJI JAFRABAD	1136	1475	501,500.00	351,050.00	150,450.00
12564	Budaun	SAMRER	56574	LAHDORA	128691	ALI NAGLA	178	231	78,540.00	54,978.00	23,562.00
12565	Budaun	SAMRER	56574	LAHDORA	128684	LAHDAURA	780	1013	344,420.00	241,094.00	103,326.00
12566	Budaun	SAMRER	56574	LAHDORA	128687	LAHDERI PUKHTA	594	771	262,140.00	183,498.00	78,642.00
12567	Budaun	SAMRER	264958	MERI BAJAR MERI	128745	MERI BAZAR MERI	1208	1568	533,120.00	373,184.00	159,936.00
12568	Budaun	SAMRER	56556	MUDA PUKHTA	128676	DHIMARPURA	959	1245	423,300.00	296,310.00	126,990.00
12569	Budaun	SAMRER	56556	MUDA PUKHTA	128667	MUDHA PUKHTA	987	1282	435,880.00	305,116.00	130,764.00
12570	Budaun	SAMRER	56556	MUDA PUKHTA	128678	SURAJ PUR PUKHTA	33	43	14,620.00	10,234.00	4,386.00
12571	Budaun	SAMRER	56582	NAVADIA	128666	NAVADIA	825	1071	364,140.00	254,898.00	109,242.00
12572	Budaun	SAMRER	56582	NAVADIA	128677	SABALPUR PUKHTA	368	478	162,520.00	113,764.00	48,756.00
12573	Budaun	SAMRER	56583	NAVALPUR MAHMUDPUR	128741	BAMIYANA	563	731	248,540.00	173,978.00	74,562.00
12574	Budaun	SAMRER	56583	NAVALPUR MAHMUDPUR	128749	MAHMOODPUR	91	118	40,120.00	28,084.00	12,036.00
12575	Budaun	SAMRER	56583	NAVALPUR MAHMUDPUR	128748	NAVALPUR	1097	1424	484,160.00	338,912.00	145,248.00
12576	Budaun	SAMRER	56586	QADRABAD	128743	MUGARRA	940	1221	415,140.00	290,598.00	124,542.00
12577	Budaun	SAMRER	56586	QADRABAD	128740	QADRABAD	1332	1729	587,860.00	411,502.00	176,358.00
12578	Budaun	SAMRER	264956	RAMPURA KALAN	128744	RAMPURA KALAN	1107	1437	488,580.00	342,006.00	146,574.00
12579	Budaun	SAMRER	56588	RUKAMPUR PUKHTA	128651	DHIRPUR PATTI	404	525	178,500.00	124,950.00	53,550.00
12580	Budaun	SAMRER	56588	RUKAMPUR PUKHTA	128652	RUKAMPUR PUKHTA	1297	1684	572,560.00	400,792.00	171,768.00
12581	Budaun	SAMRER	56590	SAINJANIA	128680	BAUTHRA	385	500	170,000.00	119,000.00	51,000.00
12582	Budaun	SAMRER	56590	SAINJANIA	128681	PAREVA	444	576	195,840.00	137,088.00	58,752.00
12583	Budaun	SAMRER	56590	SAINJANIA	128683	SAINJANIA	1044	1356	461,040.00	322,728.00	138,312.00
12584	Budaun	SAMRER	56592	SARAI PACHTAUR	128656	NANAI	1033	1341	455,940.00	319,158.00	136,782.00
12585	Budaun	SAMRER	56592	SARAI PACHTAUR	128657	SARAI PACHTAUR	825	1071	364,140.00	254,898.00	109,242.00
12586	Budaun	SAMRER	56593	SEHRA PUKHTA	128693	SEHRA KHAM	78	101	34,340.00	24,038.00	10,302.00
12587	Budaun	SAMRER	56593	SEHRA PUKHTA	128694	SEHRA PUKHTA	1046	1358	461,720.00	323,204.00	138,516.00
12588	Budaun	UJHANI	264769	ANNI	128473	ANNI	1038	1348	458,320.00	320,824.00	137,496.00
12589	Budaun	UJHANI	264773	ATHAIYA	128445	ATHEIA	1084	1407	478,380.00	334,866.00	143,514.00
12590	Budaun	UJHANI	56607	BASANT NAGAR	128472	BASANT NAGAR	772	1002	340,680.00	238,476.00	102,204.00
12591	Budaun	UJHANI	56607	BASANT NAGAR	128471	JIRAU LIYA	491	638	216,920.00	151,844.00	65,076.00
12592	Budaun	UJHANI	56607	BASANT NAGAR	128470	RAUSHAN NAGAR	598	776	263,840.00	184,688.00	79,152.00
12593	Budaun	UJHANI	56616	CHANDAU	128467	CHANDAU	1334	1732	588,880.00	412,216.00	176,664.00
12594	Budaun	UJHANI	56622	FATEHPUR	128508	FATEHPUR	1271	1650	561,000.00	392,700.00	168,300.00
12595	Budaun	UJHANI	56622	FATEHPUR	128509	NIJAMPUR MAJRA SHEKHUPUR	587	762	259,080.00	181,356.00	77,724.00
12596	Budaun	UJHANI	56623	GANGAURA	128495	GANGAURA	1108	1439	489,260.00	342,482.00	146,778.00
12597	Budaun	UJHANI	56625	GURAI	128462	BADARPUR	676	878	298,520.00	208,964.00	89,556.00
12598	Budaun	UJHANI	56625	GURAI	128461	GURAI	1337	1736	590,240.00	413,168.00	177,072.00
12599	Budaun	UJHANI	264779	JAJPURA	128481	GUNAURA VAJIDPUR	679	882	299,880.00	209,916.00	89,964.00
12600	Budaun	UJHANI	264779	JAJPURA	128483	JAJPURA	921	1196	406,640.00	284,648.00	121,992.00

SNo.	District Name	Block Name	LGD Gram Panchayat	Gram Panchayat Name	LGD Village Code	Village Name	TOT_P_2011	Projected Population 2023	Total fund	SBM fund (70 %)	CFC (30%)
1	2	3	4	5	6	7	8	9	10	11	12
12601	Budaun	UJHANI	264777	JAMRAULI	128455	BIHAR CHANDA	639	830	282,200.00	197,540.00	84,660.00
12602	Budaun	UJHANI	264777	JAMRAULI	128454	JAMRAULI	701	910	309,400.00	216,580.00	92,820.00
12603	Budaun	UJHANI	264770	JIROLI	128497	JIRAULI	1059	1375	467,500.00	327,250.00	140,250.00
12604	Budaun	UJHANI	56633	MALIK PUR	128525	MALIK PUR	891	1157	393,380.00	275,366.00	118,014.00
12605	Budaun	UJHANI	56633	MALIK PUR	128524	PATPARA GANJ	865	1123	381,820.00	267,274.00	114,546.00
12606	Budaun	UJHANI	56633	MALIK PUR	128523	SUKATIA	718	932	316,880.00	221,816.00	95,064.00
12607	Budaun	UJHANI	56637	MUJAHIDPUR	128489	FIROZPUR EKLAHRI	877	1139	387,260.00	271,082.00	116,178.00
12608	Budaun	UJHANI	56637	MUJAHIDPUR	128488	MUJAHIDPUR	1128	1465	498,100.00	348,670.00	149,430.00
12609	Budaun	UJHANI	264767	NAGLA TAIYADPUR	128513	NAGLA TAYYAB PUR	1083	1406	478,040.00	334,628.00	143,412.00
12610	Budaun	UJHANI	264077	NARAU	128505	NARAU	1183	1536	522,240.00	365,568.00	156,672.00
12611	Budaun	UJHANI	56640	NAUSHERA	128482	NAUSHERA	3259	4232	1,438,880.00	1,007,216.00	431,664.00
12612	Budaun	UJHANI	264780	PALIA MEHNDI	128491	PALIA MENHDI	1317	1710	581,400.00	406,980.00	174,420.00
12613	Budaun	UJHANI	264768	PATAURA	128512	PATAURA	851	1105	375,700.00	262,990.00	112,710.00
12614	Budaun	UJHANI	264768	PATAURA	128511	PIR BATTU	479	622	211,480.00	148,036.00	63,444.00
12615	Budaun	UJHANI	264775	PEER NAGAR	128533	PEER NAGAR	1042	1353	460,020.00	322,014.00	138,006.00
12616	Budaun	UJHANI	56641	PHUL PUR	128532	ITUA	799	1037	352,580.00	246,806.00	105,774.00
12617	Budaun	UJHANI	56641	PHUL PUR	128534	PHUL PUR	1188	1543	524,620.00	367,234.00	157,386.00
12618	Budaun	UJHANI	56649	SAINJANI	128490	SAINJANI	1219	1583	538,220.00	376,754.00	161,466.00
12619	Budaun	UJHANI	56658	TERHA	128507	TERHA	1280	1662	565,080.00	395,556.00	169,524.00
12620	Budaun	USAWAN	56661	BABAI BHATPURA	129063	BABAI BHATPURA	1228	1594	541,960.00	379,372.00	162,588.00
12621	Budaun	USAWAN	56661	BABAI BHATPURA	129065	MIRZAPUR ATIRAJ	708	919	312,460.00	218,722.00	93,738.00
12622	Budaun	USAWAN	56665	BHAKROLI	129114	BHAKROLI	1356	1761	598,740.00	419,118.00	179,622.00
12623	Budaun	USAWAN	56669	BUDHAU	129078	BUDHAU	1264	1641	557,940.00	390,558.00	167,382.00
12624	Budaun	USAWAN	56669	BUDHAU	129081	DALEL GANJ	335	435	147,900.00	103,530.00	44,370.00
12625	Budaun	USAWAN	56672	HAZARA	129071	HAZARA	737	957	325,380.00	227,766.00	97,614.00
12626	Budaun	USAWAN	56672	HAZARA	129070	MILKIYA	390	506	172,040.00	120,428.00	51,612.00
12627	Budaun	USAWAN	56672	HAZARA	129072	NAINAMAI	527	684	232,560.00	162,792.00	69,768.00
12628	Budaun	USAWAN	56673	JATI	129108	JATI	969	1258	427,720.00	299,404.00	128,316.00
12629	Budaun	USAWAN	265993	KHIRIA MADHUKAR PUKHTA	129115	KHIRIA MADHUKAR PUKHTA	1310	1701	578,340.00	404,838.00	173,502.00
12630	Budaun	USAWAN	56682	MAUJJAMPUR	129087	MAUJJAMPUR	1162	1509	513,060.00	359,142.00	153,918.00
12631	Budaun	USAWAN	56682	MAUJJAMPUR	129088	NAGASI	1353	1757	597,380.00	418,166.00	179,214.00
12632	Budaun	USAWAN	266029	MOHAMMADPUR	129092	BANI	681	884	300,560.00	210,392.00	90,168.00
12633	Budaun	USAWAN	266029	MOHAMMADPUR	129091	MOHAMMDPUR	782	1015	345,100.00	241,570.00	103,530.00
12634	Budaun	USAWAN	56684	MUBARIKPUR	129053	AKTUYA KALAN	614	797	270,980.00	189,686.00	81,294.00
12635	Budaun	USAWAN	56684	MUBARIKPUR	129048	MUBARIKPUR	603	783	266,220.00	186,354.00	79,866.00
12636	Budaun	USAWAN	56684	MUBARIKPUR	129047	PRITHI NAGLA	450	584	198,560.00	138,992.00	59,568.00
12637	Budaun	USAWAN	56684	MUBARIKPUR	129049	TILOKPUR	464	602	204,680.00	143,276.00	61,404.00
12638	Budaun	USAWAN	266033	MUGRRA	129039	MIRZAPUR BASANT	489	635	215,900.00	151,130.00	64,770.00
12639	Budaun	USAWAN	266033	MUGRRA	129045	MUGARRA	649	843	286,620.00	200,634.00	85,986.00
12640	Budaun	USAWAN	56686	NAGLA SHIMBHU	129113	NAGLA SHIMBHU PUKHTA	1342	1742	592,280.00	414,596.00	177,684.00
12641	Budaun	USAWAN	56694	SHANKARPUR	129074	FATEHGARH	1006	1306	444,040.00	310,828.00	133,212.00
12642	Budaun	USAWAN	56694	SHANKARPUR	129076	SHANKARPUR	898	1166	396,440.00	277,508.00	118,932.00

SNo.	District Name	Block Name	LGD Gram Panchayat	Gram Panchayat Name	LGD Village Code	Village Name	TOT_P_2011	Projected Population 2023	Total fund	SBM fund (70 %)	CFC (30%)
1	2	3	4	5	6	7	8	9	10	11	12
12643	Budaun	USAWAN	266027	TIKARI PUKHTA	129033	BACHHELI TARACHAND	191	248	84,320.00	59,024.00	25,296.00
12644	Budaun	USAWAN	266027	TIKARI PUKHTA	129024	TIKARI PUKHTA	898	1166	396,440.00	277,508.00	118,932.00
12645	Budaun	USAWAN	56698	UGHAULI	129085	MOONAJKHEDA	288	374	127,160.00	89,012.00	38,148.00
12646	Budaun	USAWAN	56698	UGHAULI	129086	SIKANDRABAD	1092	1418	482,120.00	337,484.00	144,636.00
12647	Budaun	USAWAN	56698	UGHAULI	129084	UGHAULI	1244	1615	549,100.00	384,370.00	164,730.00
12648	Budaun	WAZIRGANJ	56705	BHATANI	127734	BHATANI	818	1062	361,080.00	252,756.00	108,324.00
12649	Budaun	WAZIRGANJ	56705	BHATANI	127734	CHHIMARPURA	818	1062	361,080.00	252,756.00	108,324.00
12650	Budaun	WAZIRGANJ	266059	BHAWANIPUR	127654	BHAWANIPUR	1013	1315	447,100.00	312,970.00	134,130.00
12651	Budaun	WAZIRGANJ	56707	CHINJARI	127669	CHANJARI	1375	1785	606,900.00	424,830.00	182,070.00
12652	Budaun	WAZIRGANJ	56707	CHINJARI	127670	RAMDANDI	879	1141	387,940.00	271,558.00	116,382.00
12653	Budaun	WAZIRGANJ	266060	DAULATPUR	127643	DAULATPUR	1260	1636	556,240.00	389,368.00	166,872.00
12654	Budaun	WAZIRGANJ	56712	HARNATHPUR MUSTKHARJA	127690	BAGARPUR	920	1195	406,300.00	284,410.00	121,890.00
12655	Budaun	WAZIRGANJ	266124	HUSAINPUR	127668	HUSSAINPUR	1073	1393	473,620.00	331,534.00	142,086.00
12656	Budaun	WAZIRGANJ	56714	JAKHAULIA	127682	DHAURERA	681	884	300,560.00	210,392.00	90,168.00
12657	Budaun	WAZIRGANJ	56714	JAKHAULIA	127681	JAKHAULIA	1269	1648	560,320.00	392,224.00	168,096.00
12658	Budaun	WAZIRGANJ	56717	KARRGAON	127686	KADAR NAGAR	394	512	174,080.00	121,856.00	52,224.00
12659	Budaun	WAZIRGANJ	56717	KARRGAON	127685	KARRGAON	1142	1483	504,220.00	352,954.00	151,266.00
12660	Budaun	WAZIRGANJ	56717	KARRGAON	127688	MAHERA	807	1048	356,320.00	249,424.00	106,896.00
12661	Budaun	WAZIRGANJ	56721	KOTRA RASULA	127750	KOTRA RASULA	905	1175	399,500.00	279,650.00	119,850.00
12662	Budaun	WAZIRGANJ	56721	KOTRA RASULA	127751	PACHHTAUR	568	737	250,580.00	175,406.00	75,174.00
12663	Budaun	WAZIRGANJ	56722	KURVI	127744	AMRAULI	553	718	244,120.00	170,884.00	73,236.00
12664	Budaun	WAZIRGANJ	56722	KURVI	127742	CHHARCHHOO	175	227	77,180.00	54,026.00	23,154.00
12665	Budaun	WAZIRGANJ	56722	KURVI	127743	KURVI	1156	1501	510,340.00	357,238.00	153,102.00
12666	Budaun	WAZIRGANJ	56725	MANWA	127653	MANWA	1267	1645	559,300.00	391,510.00	167,790.00
12667	Budaun	WAZIRGANJ	56733	ROOP PURA	127747	KANJUA	832	1080	367,200.00	257,040.00	110,160.00
12668	Budaun	WAZIRGANJ	56733	ROOP PURA	127749	ROOP PURA	1128	1465	498,100.00	348,670.00	149,430.00
12669	Budaun	WAZIRGANJ	266058	SHERANAJPUR	127650	SHERANAZPUR	1104	1433	487,220.00	341,054.00	146,166.00
12670	Budaun	WAZIRGANJ	266061	TALIBNAGAR	127740	LAKHUPURA	548	712	242,080.00	169,456.00	72,624.00
12671	Budaun	WAZIRGANJ	266061	TALIBNAGAR	127738	TALIBNAGAR	580	753	256,020.00	179,214.00	76,806.00
12672	Budaun	WAZIRGANJ	56744	Virampur	127748	Virampur	1560	2026	688,840.00	482,188.00	206,652.00
12673	BULANSHAHR	AGAUTA	57106	AHMADPURTANDA	120652	AHMADPURTANDA	1857	2411	819,740.00	573,818.00	245,922.00
12674	BULANSHAHR	AGAUTA	57106	AHMADPURTANDA	120653	RAHIMPUR BHAGAWAN	1316	1709	581,060.00	406,742.00	174,318.00
12675	BULANSHAHR	AGAUTA	57107	AJITPUR	120622	AJITPUR	1023	1328	451,520.00	316,064.00	135,456.00
12676	BULANSHAHR	AGAUTA	57108	AKABARPR RAINA	120625	AKABARPR RAINA	1785	2318	788,120.00	551,684.00	236,436.00
12677	BULANSHAHR	AGAUTA	56872	ANEHDA	120593	ANEHDA	1543	2003	681,020.00	476,714.00	204,306.00
12678	BULANSHAHR	AGAUTA	57274	BAHADUR MAHESPUR	120664	BAHADUR MAHESPUR	1412	1833	623,220.00	436,254.00	186,966.00
12679	BULANSHAHR	AGAUTA	57274	BAHADUR MAHESPUR	120658	MO.PANAHPUR SEGLI	851	1105	375,700.00	262,990.00	112,710.00
12680	BULANSHAHR	AGAUTA	57117	BARARI	120656	BARARI	1582	2054	698,360.00	488,852.00	209,508.00
12681	BULANSHAHR	AGAUTA	57277	BHANDAULI	120687	BHANDAULI	1755	2279	774,860.00	542,402.00	232,458.00
12682	BULANSHAHR	AGAUTA	57278	BIHRA	120660	BIHRA	1828	2373	806,820.00	564,774.00	242,046.00
12683	BULANSHAHR	AGAUTA	266147	BONDRA	120659	BONDRA	1107	1437	488,580.00	342,006.00	146,574.00
12684	BULANSHAHR	AGAUTA	57121	BUBUPUR	120619	BUBUPUR	1669	2167	736,780.00	515,746.00	221,034.00

SNo.	District Name	Block Name	LGD Gram Panchayat	Gram Panchayat Name	LGD Village Code	Village Name	TOT_P_2011	Projected Population 2023	Total fund	SBM fund (70 %)	CFC (30%)
1	2	3	4	5	6	7	8	9	10	11	12
12685	BULANDSHAHR	AGAUTA	57282	DALPATPUR MUKTESHVERA	120661	DALPATPUR MUKTESHVERA	1180	1532	520,880.00	364,616.00	156,264.00
12686	BULANDSHAHR	AGAUTA	57282	DALPATPUR MUKTESHVERA	120662	TOMRI	564	732	248,880.00	174,216.00	74,664.00
12687	BULANDSHAHR	AGAUTA	56921	DHAMERA KIRAT	120741	DHAMERA KIRAT	1490	1935	657,900.00	460,530.00	197,370.00
12688	BULANDSHAHR	AGAUTA	259772	GUTHAVALI KHURD	120734	GUTHAWALI KHURD	1569	2037	692,580.00	484,806.00	207,774.00
12689	BULANDSHAHR	AGAUTA	56941	JASNAWALI KALAN	120743	JASNAWALI KALAN	1222	1587	539,580.00	377,706.00	161,874.00
12690	BULANDSHAHR	AGAUTA	56942	JASNAWALI KHURD	120740	JASNAWALI KHURD	1564	2031	690,540.00	483,378.00	207,162.00
12691	BULANDSHAHR	AGAUTA	56885	KARKAURA	120594	KARKAURA	1051	1365	464,100.00	324,870.00	139,230.00
12692	BULANDSHAHR	AGAUTA	57289	KHAIRI	120657	KHAIRI	1315	1707	580,380.00	406,266.00	174,114.00
12693	BULANDSHAHR	AGAUTA	57129	KHANGAWALI	120620	KHANGAWALI	1743	2263	769,420.00	538,594.00	230,826.00
12694	BULANDSHAHR	AGAUTA	56890	LOHRARA	120591	ETMATPUR	425	552	187,680.00	131,376.00	56,304.00
12695	BULANDSHAHR	AGAUTA	56890	LOHRARA	120590	LOHRARA	1351	1754	596,360.00	417,452.00	178,908.00
12696	BULANDSHAHR	AGAUTA	57140	MANPUR	120650	MANPUR	1447	1879	638,860.00	447,202.00	191,658.00
12697	BULANDSHAHR	AGAUTA	57296	MATHNA JAGATPUR	120689	ISMILPUR DEHLAI	77	100	34,000.00	23,800.00	10,200.00
12698	BULANDSHAHR	AGAUTA	57296	MATHNA JAGATPUR	120690	MATHNA JAGATPUR	1987	2580	877,200.00	614,040.00	263,160.00
12699	BULANDSHAHR	AGAUTA	57141	MIRPUR	120628	HAZRATPUR ABHAIPUR	521	676	229,840.00	160,888.00	68,952.00
12700	BULANDSHAHR	AGAUTA	57141	MIRPUR	120623	MIRPUR	1186	1540	523,600.00	366,520.00	157,080.00
12701	BULANDSHAHR	AGAUTA	57141	MIRPUR	120629	RAIPUR KATAURI	635	824	280,160.00	196,112.00	84,048.00
12702	BULANDSHAHR	AGAUTA	57147	SIHI	120618	SIHI	1716	2228	757,520.00	530,264.00	227,256.00
12703	BULANDSHAHR	ANUPSHAHR	266155	AMBA	121139	AMBA	1001	1300	442,000.00	309,400.00	132,600.00
12704	BULANDSHAHR	ANUPSHAHR	56749	ANIWAS	121074	ANIWAS	1780	2311	785,740.00	550,018.00	235,722.00
12705	BULANDSHAHR	ANUPSHAHR	56753	BANAWARIPUR	121090	BANAWARIPUR	1110	1441	489,940.00	342,958.00	146,982.00
12706	BULANDSHAHR	ANUPSHAHR	56753	BANAWARIPUR	121087	SIHLINAGAR	824	1070	363,800.00	254,660.00	109,140.00
12707	BULANDSHAHR	ANUPSHAHR	56754	BARHPURA	121079	BARHPURA	1643	2133	725,220.00	507,654.00	217,566.00
12708	BULANDSHAHR	ANUPSHAHR	56755	BEGAMPUR URF JAIRAMPUR	121141	BEGAMPUR URF JAIRAMPUR	1620	2103	715,020.00	500,514.00	214,506.00
12709	BULANDSHAHR	ANUPSHAHR	56757	BHAIPUR	121054	BHAIPUR	1840	2389	812,260.00	568,582.00	243,678.00
12710	BULANDSHAHR	ANUPSHAHR	56759	BICHAULA	121070	BICHAULA	866	1124	382,160.00	267,512.00	114,648.00
12711	BULANDSHAHR	ANUPSHAHR	266156	BODHA	121151	BORHA	1096	1423	483,820.00	338,674.00	145,146.00
12712	BULANDSHAHR	ANUPSHAHR	56762	DABKA	121155	DABKA	1380	1792	609,280.00	426,496.00	182,784.00
12713	BULANDSHAHR	ANUPSHAHR	56766	DUGRAU	121076	DUGRAU	1533	1990	676,600.00	473,620.00	202,980.00
12714	BULANDSHAHR	ANUPSHAHR	56767	DUNGARA JOGI	121073	DUNGARA JOGI	1737	2255	766,700.00	536,690.00	230,010.00
12715	BULANDSHAHR	ANUPSHAHR	56768	ENCHORA	121143	CHHATURIYA	938	1218	414,120.00	289,884.00	124,236.00
12716	BULANDSHAHR	ANUPSHAHR	56768	ENCHORA	121140	ENCHORA	1560	2026	688,840.00	482,188.00	206,652.00
12717	BULANDSHAHR	ANUPSHAHR	273726	HARCHANDPUR	121150	HARCHANDPUR	1300	1688	573,920.00	401,744.00	172,176.00
12718	BULANDSHAHR	ANUPSHAHR	56774	HISAVATI	121067	HISAVATI	962	1249	424,660.00	297,262.00	127,398.00
12719	BULANDSHAHR	ANUPSHAHR	266152	KHALIKPUR	121099	KHALIKPUR	1429	1855	630,700.00	441,490.00	189,210.00
12720	BULANDSHAHR	ANUPSHAHR	56781	KHUSHALGARH	121122	KHUSHALGARH	1951	2533	861,220.00	602,854.00	258,366.00
12721	BULANDSHAHR	ANUPSHAHR	56782	KISHANPUR URF KISHAN KHERA	121061	KISHANPUR URF KISHAN KHERA	1671	2170	737,800.00	516,460.00	221,340.00
12722	BULANDSHAHR	ANUPSHAHR	56787	MAUJPUR	121104	MAUJPUR	1570	2038	692,920.00	485,044.00	207,876.00
12723	BULANDSHAHR	ANUPSHAHR	266157	MURADNAGAR	121154	FARIDPUR BARIYAN	347	451	153,340.00	107,338.00	46,002.00
12724	BULANDSHAHR	ANUPSHAHR	266157	MURADNAGAR	121153	MURADNAGAR	689	895	304,300.00	213,010.00	91,290.00
12725	BULANDSHAHR	ANUPSHAHR	56790	NAGALA NALU	121084	AMARPUR	631	819	278,460.00	194,922.00	83,538.00
12726	BULANDSHAHR	ANUPSHAHR	56790	NAGALA NALU	121085	NAGALA NALU	1180	1532	520,880.00	364,616.00	156,264.00

SNo.	District Name	Block Name	LGD Gram Panchayat	Gram Panchayat Name	LGD Village Code	Village Name	TOT_P_2011	Projected Population 2023	Total fund	SBM fund (70 %)	CFC (30%)
1	2	3	4	5	6	7	8	9	10	11	12
12727	BULANDSHAHR	ANUPSHAHR	266149	NURPUR URF KARANPUR	121059	KARANPUR URF NURPUR	1125	1461	496,740.00	347,718.00	149,022.00
12728	BULANDSHAHR	ANUPSHAHR	56791	PACHDEVRA	121105	PACHDEVRA	1628	2114	718,760.00	503,132.00	215,628.00
12729	BULANDSHAHR	ANUPSHAHR	266150	PAGAUNA	121077	PAGAUNA	1105	1435	487,900.00	341,530.00	146,370.00
12730	BULANDSHAHR	ANUPSHAHR	56793	PARALI	121072	AMETHA	664	862	293,080.00	205,156.00	87,924.00
12731	BULANDSHAHR	ANUPSHAHR	56793	PARALI	121071	PARALI	1446	1877	638,180.00	446,726.00	191,454.00
12732	BULANDSHAHR	ANUPSHAHR	56794	PATRAMPUR	121144	PATRAMPUR	1423	1848	628,320.00	439,824.00	188,496.00
12733	BULANDSHAHR	ANUPSHAHR	56795	PIPEHARA	121062	PIPEHARA	1701	2209	751,060.00	525,742.00	225,318.00
12734	BULANDSHAHR	ANUPSHAHR	266151	RAJAPUR	121088	RAJAPUR	1465	1902	646,680.00	452,676.00	194,004.00
12735	BULANDSHAHR	ANUPSHAHR	56797	RAJPUR	121147	RAJPUR	1178	1530	520,200.00	364,140.00	156,060.00
12736	BULANDSHAHR	ANUPSHAHR	266153	ROODH BANGAR	121131	ROORH KHADAR	1141	1481	503,540.00	352,478.00	151,062.00
12737	BULANDSHAHR	ANUPSHAHR	56799	ROOPVAS	121125	ROOPVAS	1305	1694	575,960.00	403,172.00	172,788.00
12738	BULANDSHAHR	ANUPSHAHR	56801	SALGAVAN	121052	KHIJARABAD	854	1109	377,060.00	263,942.00	113,118.00
12739	BULANDSHAHR	ANUPSHAHR	56801	SALGAVAN	121058	SALGAVAN	1642	2132	724,880.00	507,416.00	217,464.00
12740	BULANDSHAHR	ANUPSHAHR	56802	SHAHJAHANPUR	121138	SHAHJAHANPUR	1079	1401	476,340.00	333,438.00	142,902.00
12741	BULANDSHAHR	ANUPSHAHR	266154	SHYOPURI	121135	SHYAMPURI	1022	1327	451,180.00	315,826.00	135,354.00
12742	BULANDSHAHR	ANUPSHAHR	56807	SOHARKHAN	121152	SOHARKHAN	1024	1330	452,200.00	316,540.00	135,660.00
12743	BULANDSHAHR	ANUPSHAHR	56808	SUNAI	121068	SUNAI	1919	2492	847,280.00	593,096.00	254,184.00
12744	BULANDSHAHR	ANUPSHAHR	56809	SUNANA	121075	SUNANA	1735	2253	766,020.00	536,214.00	229,806.00
12745	BULANDSHAHR	ANUPSHAHR	56811	TELIA NAGLA	121126	TELIA NAGLA	1498	1945	661,300.00	462,910.00	198,390.00
12746	BULANDSHAHR	ARANIYA	56813	ARNIA KHURD	121667	ARNIA KHURD	1973	2562	871,080.00	609,756.00	261,324.00
12747	BULANDSHAHR	ARANIYA	56818	BAGHOO	121626	BAGHOO	1840	2389	812,260.00	568,582.00	243,678.00
12748	BULANDSHAHR	ARANIYA	56821	BHOGAPUR	121641	BHOGAPUR	1482	1924	654,160.00	457,912.00	196,248.00
12749	BULANDSHAHR	ARANIYA	266161	GHATAL	121668	GHATAL	1527	1983	674,220.00	471,954.00	202,266.00
12750	BULANDSHAHR	ARANIYA	56827	HAMIRPUR	121613	BAHANPUR	1392	1807	614,380.00	430,066.00	184,314.00
12751	BULANDSHAHR	ARANIYA	56827	HAMIRPUR	121615	HAMIRPUR	962	1249	424,660.00	297,262.00	127,398.00
12752	BULANDSHAHR	ARANIYA	56828	HAZRATPUR PUTHARI	121649	HAZRATPUR PUTHARI	1934	2511	853,740.00	597,618.00	256,122.00
12753	BULANDSHAHR	ARANIYA	56828	HAZRATPUR PUTHARI	121650	MOHAMMADPUR MAZARA BARHAGAON	995	1292	439,280.00	307,496.00	131,784.00
12754	BULANDSHAHR	ARANIYA	56829	HISARA	121640	HISARA	1421	1845	627,300.00	439,110.00	188,190.00
12755	BULANDSHAHR	ARANIYA	266162	HISAUTI	121633	HINSOTI	1199	1557	529,380.00	370,566.00	158,814.00
12756	BULANDSHAHR	ARANIYA	56830	JAHANPUR	121653	JAHANPUR	1108	1439	489,260.00	342,482.00	146,778.00
12757	BULANDSHAHR	ARANIYA	56830	JAHANPUR	121651	RASOOLPUR	826	1072	364,480.00	255,136.00	109,344.00
12758	BULANDSHAHR	ARANIYA	56832	JATOLA	121628	JATOLA	1848	2399	815,660.00	570,962.00	244,698.00
12759	BULANDSHAHR	ARANIYA	56836	KALAKHURI	121607	KALAKHURI	1764	2290	778,600.00	545,020.00	233,580.00
12760	BULANDSHAHR	ARANIYA	56837	KAMALPUR PAHASU	121683	BHULLANGARHI	927	1204	409,360.00	286,552.00	122,808.00
12761	BULANDSHAHR	ARANIYA	56837	KAMALPUR PAHASU	121680	KAMALPUR PAHASU	629	817	277,780.00	194,446.00	83,334.00
12762	BULANDSHAHR	ARANIYA	56837	KAMALPUR PAHASU	121682	NAGLIYA NARAYANPUR	895	1162	395,080.00	276,556.00	118,524.00
12763	BULANDSHAHR	ARANIYA	56837	KAMALPUR PAHASU	121681	NARAYANPUR	808	1049	356,660.00	249,662.00	106,998.00
12764	BULANDSHAHR	ARANIYA	56841	KHURIYAVALI	121670	KHURIYAVALI	1579	2050	697,000.00	487,900.00	209,100.00
12765	BULANDSHAHR	ARANIYA	56844	NAGAL	121687	MEERPUR PAHASU	876	1137	386,580.00	270,606.00	115,974.00
12766	BULANDSHAHR	ARANIYA	56844	NAGAL	121688	NAGAL	1013	1315	447,100.00	312,970.00	134,130.00
12767	BULANDSHAHR	ARANIYA	56845	NAGALA KUT	121662	Haidar Nagar Madkola	707	918	312,120.00	218,484.00	93,636.00
12768	BULANDSHAHR	ARANIYA	56845	NAGALA KUT	121663	NAGALA KUT	918	1192	405,280.00	283,696.00	121,584.00

SNo.	District Name	Block Name	LGD Gram Panchayat	Gram Panchayat Name	LGD Village Code	Village Name	TOT_P_2011	Projected Population 2023	Total fund	SBM fund (70 %)	CFC (30%)
1	2	3	4	5	6	7	8	9	10	11	12
12769	BULANDSHAHR	ARANIYA	56845	NAGALA KUT	121661	THANGORA	644	836	284,240.00	198,968.00	85,272.00
12770	BULANDSHAHR	ARANIYA	266158	NAGALIYA TAKKAR	121622	NAGALIA TAKKAR	1557	2022	687,480.00	481,236.00	206,244.00
12771	BULANDSHAHR	ARANIYA	56846	NAGAR	121669	NAGAR	1907	2476	841,840.00	589,288.00	252,552.00
12772	BULANDSHAHR	ARANIYA	56847	NAGILIA UDHAYBHAN	121634	NAGILIA UDHAYBHAN	1986	2579	876,860.00	613,802.00	263,058.00
12773	BULANDSHAHR	ARANIYA	56848	NAIPHAL URF UCHANGAON	121654	NAIPHAL URF UCHANGAON	1876	2436	828,240.00	579,768.00	248,472.00
12774	BULANDSHAHR	ARANIYA	56850	NYAMTAPUR	121611	BIJLIPUR	608	789	268,260.00	187,782.00	80,478.00
12775	BULANDSHAHR	ARANIYA	56850	NYAMTAPUR	121612	NYAMTAPUR	974	1265	430,100.00	301,070.00	129,030.00
12776	BULANDSHAHR	ARANIYA	56856	RANIYAVALI	121679	RANIYAVALI	1359	1765	600,100.00	420,070.00	180,030.00
12777	BULANDSHAHR	ARANIYA	56857	RUDRI	121678	AHMADPUR HALPURA	569	739	251,260.00	175,882.00	75,378.00
12778	BULANDSHAHR	ARANIYA	56857	RUDRI	121677	DHAKPURA	553	718	244,120.00	170,884.00	73,236.00
12779	BULANDSHAHR	ARANIYA	56857	RUDRI	121676	RUDRI	760	987	335,580.00	234,906.00	100,674.00
12780	BULANDSHAHR	ARANIYA	56858	RUKANPUR	121655	RUKANPUR	1716	2228	757,520.00	530,264.00	227,256.00
12781	BULANDSHAHR	ARANIYA	56859	SALIMPUR PAHARGARHI	121647	ACHALPUR	992	1288	437,920.00	306,544.00	131,376.00
12782	BULANDSHAHR	ARANIYA	56859	SALIMPUR PAHARGARHI	121646	SALIMPUR PAHARGARHI	1342	1742	592,280.00	414,596.00	177,684.00
12783	BULANDSHAHR	ARANIYA	56861	SARSAL	121671	SARSAL	1854	2407	818,380.00	572,866.00	245,514.00
12784	BULANDSHAHR	ARANIYA	56862	SHAHBAJPUR DAULAT	121618	SHAHBAJPUR DAULAT	1704	2212	752,080.00	526,456.00	225,624.00
12785	BULANDSHAHR	ARANIYA	56863	SHAHPUR PAHASU	121674	LAKHANBARA	814	1057	359,380.00	251,566.00	107,814.00
12786	BULANDSHAHR	ARANIYA	56863	SHAHPUR PAHASU	121675	SHAHPUR PAHASU	1178	1530	520,200.00	364,140.00	156,060.00
12787	BULANDSHAHR	ARANIYA	266160	SHERPUR MAJRA NAYSAR	121656	SHERPUR MAZRA NAYSAR	1247	1619	550,460.00	385,322.00	165,138.00
12788	BULANDSHAHR	ARANIYA	56864	SURATPUR KALAN	121636	KHUTENA	813	1056	359,040.00	251,328.00	107,712.00
12789	BULANDSHAHR	ARANIYA	56864	SURATPUR KALAN	121637	SURATPUR KALAN	975	1266	430,440.00	301,308.00	129,132.00
12790	BULANDSHAHR	ARANIYA	56864	SURATPUR KALAN	121638	SURATPUR KHURD	433	562	191,080.00	133,756.00	57,324.00
12791	BULANDSHAHR	ARANIYA	56866	TALIBPUR	121603	CHANDPUR KHURD	105	136	46,240.00	32,368.00	13,872.00
12792	BULANDSHAHR	ARANIYA	56866	TALIBPUR	121604	LALPUR CHITOLA	1273	1653	562,020.00	393,414.00	168,606.00
12793	BULANDSHAHR	ARANIYA	56866	TALIBPUR	121605	TALIBPUR	919	1193	405,620.00	283,934.00	121,686.00
12794	BULANDSHAHR	BHAWAN BAHADUR NAGAR	56871	ALAVAS BATURI	120864	ALAVAS BATURI	1456	1890	642,600.00	449,820.00	192,780.00
12795	BULANDSHAHR	BHAWAN BAHADUR NAGAR	56877	BALIPUR	120860	BALIPUR	1816	2358	801,720.00	561,204.00	240,516.00
12796	BULANDSHAHR	BHAWAN BAHADUR NAGAR	56878	BARKATPUR	120847	BARKATPUR	920	1195	406,300.00	284,410.00	121,890.00
12797	BULANDSHAHR	BHAWAN BAHADUR NAGAR	266163	DARAULI	120861	DARAULI	1082	1405	477,700.00	334,390.00	143,310.00
12798	BULANDSHAHR	BHAWAN BAHADUR NAGAR	56881	DHAKAULI	120851	DHAKAULI	1796	2332	792,880.00	555,016.00	237,864.00
12799	BULANDSHAHR	BHAWAN BAHADUR NAGAR	56882	EKLAI	120859	EKLAI	923	1198	407,320.00	285,124.00	122,196.00
12800	BULANDSHAHR	BHAWAN BAHADUR NAGAR	56888	KHARPUR	120844	BHIRAWTI	689	895	304,300.00	213,010.00	91,290.00
12801	BULANDSHAHR	BHAWAN BAHADUR NAGAR	56888	KHARPUR	120843	KHARPUR	1036	1345	457,300.00	320,110.00	137,190.00
12802	BULANDSHAHR	BHAWAN BAHADUR NAGAR	56897	SADHARANPUR	120582	SADHARANPUR	1802	2340	795,600.00	556,920.00	238,680.00
12803	BULANDSHAHR	BHAWAN BAHADUR NAGAR	56898	SAHERA	120838	SAHERA	1190	1545	525,300.00	367,710.00	157,590.00
12804	BULANDSHAHR	BHAWAN BAHADUR NAGAR	56906	TIBRA	120848	TIBRA	1121	1456	495,040.00	346,528.00	148,512.00
12805	BULANDSHAHR	BULANDSHAHR	266122	ADAULI	120766	ADAOLI	1164	1511	513,740.00	359,618.00	154,122.00
12806	BULANDSHAHR	BULANDSHAHR	270026	AIMANPUR	120793	AIMANPUR	1126	1462	497,080.00	347,956.00	149,124.00
12807	BULANDSHAHR	BULANDSHAHR	56910	ALIPUR GIJHAURI	120756	ALIPUR GIJHAURI	1426	1852	629,680.00	440,776.00	188,904.00
12808	BULANDSHAHR	BULANDSHAHR	56911	BAGLAPOOTHRI	120817	BAGLAPOOTHRI	1521	1975	671,500.00	470,050.00	201,450.00
12809	BULANDSHAHR	BULANDSHAHR	56912	BAHALIMPUR	120827	BAHALIMPUR	4921	6389	4,504,245.00	3,152,971.50	1,351,273.50
12810	BULANDSHAHR	BULANDSHAHR	56916	CHAWALI	120790	CHAWALI	1800	2337	794,580.00	556,206.00	238,374.00

SNo.	District Name	Block Name	LGD Gram Panchayat	Gram Panchayat Name	LGD Village Code	Village Name	TOT_P_2011	Projected Population 2023	Total fund	SBM fund (70 %)	CFC (30%)
1	2	3	4	5	6	7	8	9	10	11	12
12811	BULANDSHAHR	BULANDSHAHR	56923	DHIMARI AIDALPUR	120783	DHIMARI AIDALPUR	1520	1974	671,160.00	469,812.00	201,348.00
12812	BULANDSHAHR	BULANDSHAHR	56925	DOSTPUR	120769	DOSTPUR	1257	1632	554,880.00	388,416.00	166,464.00
12813	BULANDSHAHR	BULANDSHAHR	56926	DUDUPUR	120798	DUDUPUR	1416	1839	625,260.00	437,682.00	187,578.00
12814	BULANDSHAHR	BULANDSHAHR	56928	FATEHPUR BUZURG	120806	FATEHPUR BUZURG	1426	1852	629,680.00	440,776.00	188,904.00
12815	BULANDSHAHR	BULANDSHAHR	56930	GHAYASPUR	120791	GHAYASPUR	1948	2529	859,860.00	601,902.00	257,958.00
12816	BULANDSHAHR	BULANDSHAHR	56931	GINAURA JANARDAR	120823	GINAURA JANARDAR	1354	1758	597,720.00	418,404.00	179,316.00
12817	BULANDSHAHR	BULANDSHAHR	56933	HARTAULI	120782	HARTAULI	1173	1523	517,820.00	362,474.00	155,346.00
12818	BULANDSHAHR	BULANDSHAHR	56934	HASANPUR	120745	AHAMADPUR	888	1153	392,020.00	274,414.00	117,606.00
12819	BULANDSHAHR	BULANDSHAHR	56934	HASANPUR	120744	HASANPUR	1878	2438	828,920.00	580,244.00	248,676.00
12820	BULANDSHAHR	BULANDSHAHR	56934	HASANPUR	120746	PAHARPUR	586	761	258,740.00	181,118.00	77,622.00
12821	BULANDSHAHR	BULANDSHAHR	56935	HATMABAD	120794	HATMABAD	1843	2393	813,620.00	569,534.00	244,086.00
12822	BULANDSHAHR	BULANDSHAHR	259774	HIRAPUR	120750	TANDA	79	103	35,020.00	24,514.00	10,506.00
12823	BULANDSHAHR	BULANDSHAHR	266146	KAITHARA	120776	KAITHARA	1391	1806	614,040.00	429,828.00	184,212.00
12824	BULANDSHAHR	BULANDSHAHR	56949	KAURALI	120772	KAURALI	1638	2127	723,180.00	506,226.00	216,954.00
12825	BULANDSHAHR	BULANDSHAHR	56952	KHALILPUR RATH	120826	KHALILPUR RATH	1258	1633	555,220.00	388,654.00	166,566.00
12826	BULANDSHAHR	BULANDSHAHR	266123	KIRYAWALI	120800	KIRIYAWALI	1334	1732	588,880.00	412,216.00	176,664.00
12827	BULANDSHAHR	BULANDSHAHR	56957	KUDAINA	120747	KUDAINA	1603	2081	707,540.00	495,278.00	212,262.00
12828	BULANDSHAHR	BULANDSHAHR	56960	MACHKAULI	120787	MACHKAULI	1824	2368	805,120.00	563,584.00	241,536.00
12829	BULANDSHAHR	BULANDSHAHR	56963	MAMAN KHURD	120796	MAMAN KHURD	1515	1967	668,780.00	468,146.00	200,634.00
12830	BULANDSHAHR	BULANDSHAHR	56964	MANAKPUR	120816	MANAKPUR	1898	2464	837,760.00	586,432.00	251,328.00
12831	BULANDSHAHR	BULANDSHAHR	56965	MARGUBPUR	120767	MARGUBPUR	1601	2079	706,860.00	494,802.00	212,058.00
12832	BULANDSHAHR	BULANDSHAHR	56967	MOSAMGARH	120814	MILKA MOSAMGARH	1534	1992	677,280.00	474,096.00	203,184.00
12833	BULANDSHAHR	BULANDSHAHR	56973	ODARA URF NAWADA	120764	ODARA URF NAWADA	1499	1946	661,640.00	463,148.00	198,492.00
12834	BULANDSHAHR	BULANDSHAHR	56976	RAMPUR COLONY URF MIRZAPUR	120811	RAMPUR COLONY URF MIRZAPUR	5050	6557	4,622,685.00	3,235,879.50	1,386,805.50
12835	BULANDSHAHR	BULANDSHAHR	56979	SABDALPUR	120777	SABDALPUR	1951	2533	861,220.00	602,854.00	258,366.00
12836	BULANDSHAHR	BULANDSHAHR	56983	SUNAHRA	120780	SUNAHRA	1898	2464	837,760.00	586,432.00	251,328.00
12837	BULANDSHAHR	BULANDSHAHR	265997	VALIPURA	120786	VALIPURA	1240	1610	547,400.00	383,180.00	164,220.00
12838	BULANDSHAHR	DANPUR	56989	AKBARPUR	121212	AKBARPUR	1443	1874	637,160.00	446,012.00	191,148.00
12839	BULANDSHAHR	DANPUR	266164	AMARPUR	121171	AMARPUR	1284	1667	566,780.00	396,746.00	170,034.00
12840	BULANDSHAHR	DANPUR	266166	BARAINA	121223	BARAINA	1045	1357	461,380.00	322,966.00	138,414.00
12841	BULANDSHAHR	DANPUR	56995	BHAMRAUA	121226	BHAMRAUA	930	1208	410,720.00	287,504.00	123,216.00
12842	BULANDSHAHR	DANPUR	56995	BHAMRAUA	121225	MUJAFFARNAGAR URF VAMNI	667	866	294,440.00	206,108.00	88,332.00
12843	BULANDSHAHR	DANPUR	57004	DAUKA	121180	DAUKA	1974	2563	871,420.00	609,994.00	261,426.00
12844	BULANDSHAHR	DANPUR	57010	EDALPUR	121219	EDALPUR	1028	1335	453,900.00	317,730.00	136,170.00
12845	BULANDSHAHR	DANPUR	57010	EDALPUR	121218	SHERPUR	719	934	317,560.00	222,292.00	95,268.00
12846	BULANDSHAHR	DANPUR	57011	ESANPUR	121231	CHAMERHI	1262	1639	557,260.00	390,082.00	167,178.00
12847	BULANDSHAHR	DANPUR	57011	ESANPUR	121228	ESANPUR	1419	1842	626,280.00	438,396.00	187,884.00
12848	BULANDSHAHR	DANPUR	57016	JALALPUR JATT	121221	BURHANPUR KHURD	1035	1344	456,960.00	319,872.00	137,088.00
12849	BULANDSHAHR	DANPUR	57016	JALALPUR JATT	121208	JALALPUR JATT	1517	1970	669,800.00	468,860.00	200,940.00
12850	BULANDSHAHR	DANPUR	57017	JARAINA	121220	JARAINA	1991	2585	878,900.00	615,230.00	263,670.00
12851	BULANDSHAHR	DANPUR	57020	KARIRI	121201	KARIRI	1584	2057	699,380.00	489,566.00	209,814.00
12852	BULANDSHAHR	DANPUR	57014	KHEDIYABAX	121195	HASANPUR KHERIA	422	548	186,320.00	130,424.00	55,896.00

SNo.	District Name	Block Name	LGD Gram Panchayat	Gram Panchayat Name	LGD Village Code	Village Name	TOT_P_2011	Projected Population 2023	Total fund	SBM fund (70 %)	CFC (30%)
1	2	3	4	5	6	7	8	9	10	11	12
12853	BULANDSHAHR	DANPUR	57014	KHEDIYABAX	121194	KHEDIYABAX	1440	1870	635,800.00	445,060.00	190,740.00
12854	BULANDSHAHR	DANPUR	57025	KOTLA	121167	KOTLA	1378	1789	608,260.00	425,782.00	182,478.00
12855	BULANDSHAHR	DANPUR	57026	KUMRAUA	121178	KUMRAUA	1850	2402	816,680.00	571,676.00	245,004.00
12856	BULANDSHAHR	DANPUR	57028	MAUHAMDADPUR KHURD	121187	HIMMATGARHI	1351	1754	596,360.00	417,452.00	178,908.00
12857	BULANDSHAHR	DANPUR	57028	MAUHAMDADPUR KHURD	121186	MAUHAMDADPUR KHURD	938	1218	414,120.00	289,884.00	124,236.00
12858	BULANDSHAHR	DANPUR	57031	NAGLA CHHATTU	121213	NAGLA CHHATTU	1966	2553	868,020.00	607,614.00	260,406.00
12859	BULANDSHAHR	DANPUR	57032	PAIGAMBARPUR	121159	PAIGAMBARPUR	1617	2100	714,000.00	499,800.00	214,200.00
12860	BULANDSHAHR	DANPUR	57033	POKHARPUR	121224	POKHARPUR	1191	1546	525,640.00	367,948.00	157,692.00
12861	BULANDSHAHR	DANPUR	57034	PRAKASHPUR	121207	PRAKASHPUR	1705	2214	752,760.00	526,932.00	225,828.00
12862	BULANDSHAHR	DANPUR	57038	RAMNAGAR	121200	RAMNAGAR	1830	2376	807,840.00	565,488.00	242,352.00
12863	BULANDSHAHR	DANPUR	57040	SABALPUR	121197	SABALPUR	1854	2407	818,380.00	572,866.00	245,514.00
12864	BULANDSHAHR	DANPUR	57049	VIRPUR	121168	DAULATNAGAR	1146	1488	505,920.00	354,144.00	151,776.00
12865	BULANDSHAHR	DANPUR	57049	VIRPUR	121169	VIRPUR	1824	2368	805,120.00	563,584.00	241,536.00
12866	BULANDSHAHR	DANPUR	57050	YAVAPUR	121175	HIRAPUR KHURD	500	649	220,660.00	154,462.00	66,198.00
12867	BULANDSHAHR	DANPUR	57050	YAVAPUR	121172	YAVAPUR	1552	2015	685,100.00	479,570.00	205,530.00
12868	BULANDSHAHR	DIBAI	57051	ALAMPUR URF CHILMAPUR	121267	ALAMPUR URF CHILMAPUR	1344	1745	593,300.00	415,310.00	177,990.00
12869	BULANDSHAHR	DIBAI	57052	AMARNA BABU URF UNCHAGAON BANG	121316	AMARNA BABU URF UNCHAGAON BANG	1510	1961	666,740.00	466,718.00	200,022.00
12870	BULANDSHAHR	DIBAI	57052	AMARNA BABU URF UNCHAGAON BANG	121315	SARMASTPUR	297	386	131,240.00	91,868.00	39,372.00
12871	BULANDSHAHR	DIBAI	57056	BAJIDPUR	121277	BAJIDPUR	1682	2184	742,560.00	519,792.00	222,768.00
12872	BULANDSHAHR	DIBAI	57060	BURHANPUR KALAN	121247	BURHANPUR KALAN	1896	2462	837,080.00	585,956.00	251,124.00
12873	BULANDSHAHR	DIBAI	57061	CHARAURI RANI KATYANI	121246	CHARAURI RANI KATYANI	1569	2037	692,580.00	484,806.00	207,774.00
12874	BULANDSHAHR	DIBAI	57067	DIBAI KHURD	121262	DIBAI KHURD	1375	1785	606,900.00	424,830.00	182,070.00
12875	BULANDSHAHR	DIBAI	57067	DIBAI KHURD	121263	GODHNA	511	663	225,420.00	157,794.00	67,626.00
12876	BULANDSHAHR	DIBAI	57069	GANGA GARH	121306	GANGA GARH	1376	1787	607,580.00	425,306.00	182,274.00
12877	BULANDSHAHR	DIBAI	57073	GOSAMI	121243	GOSAMI	1426	1852	629,680.00	440,776.00	188,904.00
12878	BULANDSHAHR	DIBAI	57074	GOVINDPUR	121265	GOVINDPUR	1612	2093	711,620.00	498,134.00	213,486.00
12879	BULANDSHAHR	DIBAI	57075	HIRAPUR KALAN	121244	HIRAPUR KALAN	1652	2145	729,300.00	510,510.00	218,790.00
12880	BULANDSHAHR	DIBAI	266168	KARAN SINGHPUR	121254	KARANSINGHPUR	1113	1445	491,300.00	343,910.00	147,390.00
12881	BULANDSHAHR	DIBAI	57078	KHAIRPUR	121242	KHAIRPUR	1796	2332	792,880.00	555,016.00	237,864.00
12882	BULANDSHAHR	DIBAI	57078	KHAIRPUR	121241	MOHAMMADPUR KALAN	1155	1500	510,000.00	357,000.00	153,000.00
12883	BULANDSHAHR	DIBAI	57080	KUDHAUNI	121311	KUDHAUNI	1839	2388	811,920.00	568,344.00	243,576.00
12884	BULANDSHAHR	DIBAI	57081	LACHCHHAMPUR	121255	LACHCHHAMPUR	1651	2144	728,960.00	510,272.00	218,688.00
12885	BULANDSHAHR	DIBAI	57084	MUNDA KHERA	121304	MUNDA KHERA	1907	2476	841,840.00	589,288.00	252,552.00
12886	BULANDSHAHR	DIBAI	266171	RAMVAS	121308	RAMVAS	1375	1785	606,900.00	424,830.00	182,070.00
12887	BULANDSHAHR	DIBAI	57096	RAMVILAUNI	121273	RAMVILAUNI	1679	2180	741,200.00	518,840.00	222,360.00
12888	BULANDSHAHR	DIBAI	57103	UMRARI	121266	UMRARI	1546	2007	682,380.00	477,666.00	204,714.00
12889	BULANDSHAHR	GULAOTHI	57120	BISHAICH	120641	BISHAICH	1401	1819	618,460.00	432,922.00	185,538.00
12890	BULANDSHAHR	GULAOTHI	57124	DEOLI URF DEONAGAR	120597	DEOLI URF DEONAGAR	1650	2142	728,280.00	509,796.00	218,484.00
12891	BULANDSHAHR	GULAOTHI	57124	DEOLI URF DEONAGAR	120596	GULAVATHI RURAL NATTHUGARI	164	213	72,420.00	50,694.00	21,726.00
12892	BULANDSHAHR	GULAOTHI	57124	DEOLI URF DEONAGAR	120598	KYAMPUR	245	318	108,120.00	75,684.00	32,436.00
12893	BULANDSHAHR	GULAOTHI	57476	FAKANA	120504	FAKANA	1353	1757	597,380.00	418,166.00	179,214.00
12894	BULANDSHAHR	GULAOTHI	57127	HARCHANA	120636	HARCHANA	1928	2503	851,020.00	595,714.00	255,306.00

SNo.	District Name	Block Name	LGD Gram Panchayat	Gram Panchayat Name	LGD Village Code	Village Name	TOT_P_2011	Projected Population 2023	Total fund	SBM fund (70 %)	CFC (30%)
1	2	3	4	5	6	7	8	9	10	11	12
12895	BULANDSHAHR	GULAOTHI	266175	JIRAVATHI	120608	JIRAWATHI	1280	1662	565,080.00	395,556.00	169,524.00
12896	BULANDSHAHR	GULAOTHI	57130	KHITHALA	120644	KHITHALA	1855	2409	819,060.00	573,342.00	245,718.00
12897	BULANDSHAHR	GULAOTHI	266178	LADALABAS	120500	LADLABAS	1176	1527	519,180.00	363,426.00	155,754.00
12898	BULANDSHAHR	GULAOTHI	57137	MAHAYATPUR GARHI	120616	MAHAYATPUR GARHI	1494	1940	659,600.00	461,720.00	197,880.00
12899	BULANDSHAHR	GULAOTHI	57498	MANOWAS	120506	MANOWAS	912	1184	402,560.00	281,792.00	120,768.00
12900	BULANDSHAHR	GULAOTHI	57498	MANOWAS	120507	PEMPUR	75	97	32,980.00	23,086.00	9,894.00
12901	BULANDSHAHR	GULAOTHI	57498	MANOWAS	120505	PITOWAS	1001	1300	442,000.00	309,400.00	132,600.00
12902	BULANDSHAHR	GULAOTHI	266174	RASOOLPUR	120633	MOHAMDABAD	686	891	302,940.00	212,058.00	90,882.00
12903	BULANDSHAHR	GULAOTHI	266174	RASOOLPUR	120632	RASULPUR	987	1282	435,880.00	305,116.00	130,764.00
12904	BULANDSHAHR	GULAOTHI	266172	SAIDPUR KHURRAMPUR	120617	SAIDPUR KHURAMPUR	1054	1369	465,460.00	325,822.00	139,638.00
12905	BULANDSHAHR	GULAOTHI	57149	UTSARA	120612	UTSARA	1540	2000	680,000.00	476,000.00	204,000.00
12906	BULANDSHAHR	JAHANGIRABAD	57150	ANJNI	121027	ANJNI	1352	1755	596,700.00	417,690.00	179,010.00
12907	BULANDSHAHR	JAHANGIRABAD	57152	BADSHAHPUR TALAB	120998	BADSHAHPUR TALAB	1236	1605	545,700.00	381,990.00	163,710.00
12908	BULANDSHAHR	JAHANGIRABAD	57153	BAMANPUR TALLUKA	121009	BAHEDI KHERA	572	743	252,620.00	176,834.00	75,786.00
12909	BULANDSHAHR	JAHANGIRABAD	57153	BAMANPUR TALLUKA	121010	BAMANPUR TALLUKA	1174	1524	518,160.00	362,712.00	155,448.00
12910	BULANDSHAHR	JAHANGIRABAD	57154	BANSURI	121012	BANSURI	1321	1715	583,100.00	408,170.00	174,930.00
12911	BULANDSHAHR	JAHANGIRABAD	266179	BHAMRAULI	120978	BHAMRAULI	1001	1300	442,000.00	309,400.00	132,600.00
12912	BULANDSHAHR	JAHANGIRABAD	57155	BHARRA	120972	BHARRA	1565	2032	690,880.00	483,616.00	207,264.00
12913	BULANDSHAHR	JAHANGIRABAD	57157	BHOPUR	121031	BHOPUR	1113	1445	491,300.00	343,910.00	147,390.00
12914	BULANDSHAHR	JAHANGIRABAD	57157	BHOPUR	121014	KARAITHA	541	702	238,680.00	167,076.00	71,604.00
12915	BULANDSHAHR	JAHANGIRABAD	57159	DAVKORA	121028	DAVKORA	1351	1754	596,360.00	417,452.00	178,908.00
12916	BULANDSHAHR	JAHANGIRABAD	57162	EMAMABAD	120974	EMAMABAD	1520	1974	671,160.00	469,812.00	201,348.00
12917	BULANDSHAHR	JAHANGIRABAD	57163	FATEHPUR	121011	FATEHPUR	783	1017	345,780.00	242,046.00	103,734.00
12918	BULANDSHAHR	JAHANGIRABAD	57163	FATEHPUR	121008	TEHGORA	550	714	242,760.00	169,932.00	72,828.00
12919	BULANDSHAHR	JAHANGIRABAD	57164	GANGABAS PAHARA	121048	GANGABAS PAHARA	1798	2335	793,900.00	555,730.00	238,170.00
12920	BULANDSHAHR	JAHANGIRABAD	57166	GURAOALI	121006	GURAOALI	1948	2529	859,860.00	601,902.00	257,958.00
12921	BULANDSHAHR	JAHANGIRABAD	57166	GURAOALI	121005	HASANPUR UJARRA	204	265	90,100.00	63,070.00	27,030.00
12922	BULANDSHAHR	JAHANGIRABAD	57166	GURAOALI	121016	KARETHHA	212	275	93,500.00	65,450.00	28,050.00
12923	BULANDSHAHR	JAHANGIRABAD	57170	JADAULI	121003	JADAULI	1280	1662	565,080.00	395,556.00	169,524.00
12924	BULANDSHAHR	JAHANGIRABAD	266187	JAMRAU	121029	JAMRAU	1293	1679	570,860.00	399,602.00	171,258.00
12925	BULANDSHAHR	JAHANGIRABAD	57175	JATVAI	121026	JATVAI	1618	2101	714,340.00	500,038.00	214,302.00
12926	BULANDSHAHR	JAHANGIRABAD	57178	KARONJI	121041	GODHANA	581	754	256,360.00	179,452.00	76,908.00
12927	BULANDSHAHR	JAHANGIRABAD	57178	KARONJI	121040	KARONJI	1754	2277	774,180.00	541,926.00	232,254.00
12928	BULANDSHAHR	JAHANGIRABAD	57182	KHANPURA	121019	JUGASANA KHURD	590	766	260,440.00	182,308.00	78,132.00
12929	BULANDSHAHR	JAHANGIRABAD	57182	KHANPURA	121018	KHANPURA	1502	1950	663,000.00	464,100.00	198,900.00
12930	BULANDSHAHR	JAHANGIRABAD	57183	KHIJARPUR	120989	KHIJARPUR	917	1191	404,940.00	283,458.00	121,482.00
12931	BULANDSHAHR	JAHANGIRABAD	57183	KHIJARPUR	120990	MANPUR	729	947	321,980.00	225,386.00	96,594.00
12932	BULANDSHAHR	JAHANGIRABAD	57185	LACHHOI	121047	LACHHOI	1401	1819	618,460.00	432,922.00	185,538.00
12933	BULANDSHAHR	JAHANGIRABAD	266184	MANKARAURA	121023	MAN KARORA	1362	1768	601,120.00	420,784.00	180,336.00
12934	BULANDSHAHR	JAHANGIRABAD	266182	MATHURA NAGAL	121002	MATHURA NAGAL	1053	1367	464,780.00	325,346.00	139,434.00
12935	BULANDSHAHR	JAHANGIRABAD	57191	POOTHA	121037	MUBARIKPUR	559	726	246,840.00	172,788.00	74,052.00
12936	BULANDSHAHR	JAHANGIRABAD	57191	POOTHA	121039	POOTHA	1235	1604	545,360.00	381,752.00	163,608.00

SNo.	District Name	Block Name	LGD Gram Panchayat	Gram Panchayat Name	LGD Village Code	Village Name	TOT_P_2011	Projected Population 2023	Total fund	SBM fund (70 %)	CFC (30%)
1	2	3	4	5	6	7	8	9	10	11	12
12937	BULANDSHAHR	JAHANGIRABAD	57193	RONDA	121021	RONDA	1851	2403	817,020.00	571,914.00	245,106.00
12938	BULANDSHAHR	JAHANGIRABAD	57194	ROOTHA	121042	ROOTHA	1715	2227	757,180.00	530,026.00	227,154.00
12939	BULANDSHAHR	JAHANGIRABAD	57197	SEORAMPUR	120993	IMALIA	628	815	277,100.00	193,970.00	83,130.00
12940	BULANDSHAHR	JAHANGIRABAD	57197	SEORAMPUR	120994	SEORAMPUR	1012	1314	446,760.00	312,732.00	134,028.00
12941	BULANDSHAHR	JAHANGIRABAD	57198	SHEKHUPURA	121004	SHEKHUPURA	1390	1805	613,700.00	429,590.00	184,110.00
12942	BULANDSHAHR	JAHANGIRABAD	57200	SIKRI	120980	BHATPURA	131	170	57,800.00	40,460.00	17,340.00
12943	BULANDSHAHR	JAHANGIRABAD	57200	SIKRI	120981	SIKRI	1529	1985	674,900.00	472,430.00	202,470.00
12944	BULANDSHAHR	JAHANGIRABAD	57201	SINHALI JHAYA	120982	SINHALI JHAYA	1399	1816	617,440.00	432,208.00	185,232.00
12945	BULANDSHAHR	KHURJA	57206	ACHAJA KHURD	121546	ACHAJA KHURD	1155	1500	510,000.00	357,000.00	153,000.00
12946	BULANDSHAHR	KHURJA	57206	ACHAJA KHURD	121547	CHITI	1144	1485	504,900.00	353,430.00	151,470.00
12947	BULANDSHAHR	KHURJA	266188	AHAMADPUR NAVIPUR RAMPUR	121590	AHAMADPUR NAVIPUR URF RAMPUR	1053	1367	464,780.00	325,346.00	139,434.00
12948	BULANDSHAHR	KHURJA	57208	AHROLI	121577	AHROLI	1769	2297	780,980.00	546,686.00	234,294.00
12949	BULANDSHAHR	KHURJA	57209	AKHTYARPUR	121521	AKHTYARPUR	1502	1950	663,000.00	464,100.00	198,900.00
12950	BULANDSHAHR	KHURJA	57212	ASAGARPUR	121593	ASAGARPUR	1677	2177	740,180.00	518,126.00	222,054.00
12951	BULANDSHAHR	KHURJA	57212	ASAGARPUR	121592	DOSTPUR DADUPUR	780	1013	344,420.00	241,094.00	103,326.00
12952	BULANDSHAHR	KHURJA	57216	BHADAUARA	121533	BHADAUARA	1058	1374	467,160.00	327,012.00	140,148.00
12953	BULANDSHAHR	KHURJA	57216	BHADAUARA	121535	KAMALPUR MAZRA BHADAUARA	959	1245	423,300.00	296,310.00	126,990.00
12954	BULANDSHAHR	KHURJA	57218	BHAGAWANPUR	121524	BHAGAWANPUR	1013	1315	447,100.00	312,970.00	134,130.00
12955	BULANDSHAHR	KHURJA	57218	BHAGAWANPUR	121525	KHANDUPURA	836	1085	368,900.00	258,230.00	110,670.00
12956	BULANDSHAHR	KHURJA	57222	BIGHEPUR	121522	BIGHEPUR	1512	1963	667,420.00	467,194.00	200,226.00
12957	BULANDSHAHR	KHURJA	259777	CHHAPNA	121514	CHHAPNA	1354	1758	597,720.00	418,404.00	179,316.00
12958	BULANDSHAHR	KHURJA	57225	DHARARI	121527	DHARARI	1500	1948	662,320.00	463,624.00	198,696.00
12959	BULANDSHAHR	KHURJA	57231	GAWAN	121552	GAWAN	1117	1450	493,000.00	345,100.00	147,900.00
12960	BULANDSHAHR	KHURJA	259779	GOVILA	121499	GOVILA	1382	1794	609,960.00	426,972.00	182,988.00
12961	BULANDSHAHR	KHURJA	259779	GOVILA	121504	RAKHERA	723	939	319,260.00	223,482.00	95,778.00
12962	BULANDSHAHR	KHURJA	57234	HASANPUR LADUKI	121523	HASANPUR LADUKI	1852	2405	817,700.00	572,390.00	245,310.00
12963	BULANDSHAHR	KHURJA	57235	HAZRATPUR	121549	HAZRATPUR	1336	1735	589,900.00	412,930.00	176,970.00
12964	BULANDSHAHR	KHURJA	259780	IBRAHIMPUR	121516	DASOLI	668	867	294,780.00	206,346.00	88,434.00
12965	BULANDSHAHR	KHURJA	259780	IBRAHIMPUR	121515	IBRAHIMPUR	883	1146	389,640.00	272,748.00	116,892.00
12966	BULANDSHAHR	KHURJA	57237	INAYATPUR URF MADHUPURA	121534	INAYATPUR URF MADHUPURA	1367	1775	603,500.00	422,450.00	181,050.00
12967	BULANDSHAHR	KHURJA	57238	ISMILPUR_BUDHENA	121559	ISMILPUR_BUDHENA	1932	2509	853,060.00	597,142.00	255,918.00
12968	BULANDSHAHR	KHURJA	57238	ISMILPUR_BUDHENA	121560	SULTANPUR	958	1244	422,960.00	296,072.00	126,888.00
12969	BULANDSHAHR	KHURJA	57239	JAHDIPUR KALAN	121581	GANGTHALA	1003	1302	442,680.00	309,876.00	132,804.00
12970	BULANDSHAHR	KHURJA	57239	JAHDIPUR KALAN	121580	JAHDIPUR KALAN	1302	1691	574,940.00	402,458.00	172,482.00
12971	BULANDSHAHR	KHURJA	266196	KALAINA	121553	KELANA	1147	1489	506,260.00	354,382.00	151,878.00
12972	BULANDSHAHR	KHURJA	56836	KALAKHURI	121512	KALAKHURI	1211	1572	534,480.00	374,136.00	160,344.00
12973	BULANDSHAHR	KHURJA	56836	KALAKHURI	121511	UDAIPUR	971	1261	428,740.00	300,118.00	128,622.00
12974	BULANDSHAHR	KHURJA	57242	KEOLI KALAN	121594	KEOLI KALAN	1887	2450	833,000.00	583,100.00	249,900.00
12975	BULANDSHAHR	KHURJA	57244	KHALSIA CHOHPUR	121544	KHALSIA CHOHPUR	1655	2149	730,660.00	511,462.00	219,198.00
12976	BULANDSHAHR	KHURJA	57247	KUVARSI	121564	KUVARSI	1495	1941	659,940.00	461,958.00	197,982.00
12977	BULANDSHAHR	KHURJA	266193	MAACHHIPUR	121542	MACHHIPUR	1206	1566	532,440.00	372,708.00	159,732.00
12978	BULANDSHAHR	KHURJA	57248	MAHIUDDINPUR NAGALA	121541	MAHIUDDINPUR NAGALA	1695	2201	748,340.00	523,838.00	224,502.00

SNo.	District Name	Block Name	LGD Gram Panchayat	Gram Panchayat Name	LGD Village Code	Village Name	TOT_P_2011	Projected Population 2023	Total fund	SBM fund (70 %)	CFC (30%)
1	2	3	4	5	6	7	8	9	10	11	12
12979	BULANDSHAHR	KHURJA	57249	MAINA KALANDER GADHI	121583	MAINA KALANDER GADHI	1523	1977	672,180.00	470,526.00	201,654.00
12980	BULANDSHAHR	KHURJA	57251	MANSOORPUR	121600	MANSOORPUR	1791	2325	790,500.00	553,350.00	237,150.00
12981	BULANDSHAHR	KHURJA	266195	MOHAMMADPUR MAJRA BICHHAT	121520	MOHAMMADPUR MAZRA BICHHAT	1164	1511	513,740.00	359,618.00	154,122.00
12982	BULANDSHAHR	KHURJA	259785	MUMREJPUR	121501	MUMREJPUR	1283	1666	566,440.00	396,508.00	169,932.00
12983	BULANDSHAHR	KHURJA	57255	NAGLA RUMI	121568	LALPUR MUMEREJPUR	878	1140	387,600.00	271,320.00	116,280.00
12984	BULANDSHAHR	KHURJA	57255	NAGLA RUMI	121570	NAGLA RUMI	1440	1870	635,800.00	445,060.00	190,740.00
12985	BULANDSHAHR	KHURJA	259786	NEKPUR	121508	NEKPUR	1795	2331	792,540.00	554,778.00	237,762.00
12986	BULANDSHAHR	KHURJA	259787	PAROURI	121507	PAROURI	1356	1761	598,740.00	419,118.00	179,622.00
12987	BULANDSHAHR	KHURJA	57257	RAMGARHI	121584	JAFARNAGAR GADAIPUR	244	317	107,780.00	75,446.00	32,334.00
12988	BULANDSHAHR	KHURJA	57257	RAMGARHI	121585	RAMGARHI	1382	1794	609,960.00	426,972.00	182,988.00
12989	BULANDSHAHR	KHURJA	57267	SIRYAL	121572	SIRYAL	1735	2253	766,020.00	536,214.00	229,806.00
12990	BULANDSHAHR	KHURJA	266199	USMAAN PUR	121502	USMANPUR	1249	1622	551,480.00	386,036.00	165,444.00
12991	BULANDSHAHR	LAKHAOTHI	57270	AKBRABAD KUDA	120714	AKBRABAD KUDA	1483	1926	654,840.00	458,388.00	196,452.00
12992	BULANDSHAHR	LAKHAOTHI	57270	AKBRABAD KUDA	120714	GAUS MAHIUDDINPUR URF JAGANADH	730	948	322,320.00	225,624.00	96,696.00
12993	BULANDSHAHR	LAKHAOTHI	57272	ALAMGIRPUR NAINSUKH	120712	ALAMGIRPUR NAINSUKH	905	1175	399,500.00	279,650.00	119,850.00
12994	BULANDSHAHR	LAKHAOTHI	57272	ALAMGIRPUR NAINSUKH	120713	MIRZAPUR AGARPUR	784	1018	346,120.00	242,284.00	103,836.00
12995	BULANDSHAHR	LAKHAOTHI	57275	BAHADURPUR PASAULI	120665	BAHADURPUR PASAULI	1839	2388	811,920.00	568,344.00	243,576.00
12996	BULANDSHAHR	LAKHAOTHI	57276	BAKAURA	120708	AURANGPUR MIRPUR	714	927	315,180.00	220,626.00	94,554.00
12997	BULANDSHAHR	LAKHAOTHI	57276	BAKAURA	120705	AURANGPUR MOHSAN	574	745	253,300.00	177,310.00	75,990.00
12998	BULANDSHAHR	LAKHAOTHI	57276	BAKAURA	120706	BAKAURA	1645	2136	726,240.00	508,368.00	217,872.00
12999	BULANDSHAHR	LAKHAOTHI	57284	BHAWSI	120675	BHAWSI	1683	2185	742,900.00	520,030.00	222,870.00
13000	BULANDSHAHR	LAKHAOTHI	57283	DAULATABAD	120669	DAULATABAD	754	979	332,860.00	233,002.00	99,858.00
13001	BULANDSHAHR	LAKHAOTHI	57283	DAULATABAD	120671	RAMGARH	729	947	321,980.00	225,386.00	96,594.00
13002	BULANDSHAHR	LAKHAOTHI	57285	ISMILA	120696	ISMILA	1806	2345	797,300.00	558,110.00	239,190.00
13003	BULANDSHAHR	LAKHAOTHI	57287	JAUTH	120698	JAUTH	1341	1741	591,940.00	414,358.00	177,582.00
13004	BULANDSHAHR	LAKHAOTHI	57287	JAUTH	120697	MILKMAKANPUR	509	661	224,740.00	157,318.00	67,422.00
13005	BULANDSHAHR	LAKHAOTHI	57299	JITAKA	120681	JITAKA	1736	2254	766,360.00	536,452.00	229,908.00
13006	BULANDSHAHR	LAKHAOTHI	57299	JITAKA	120682	LOHARKA	854	1109	377,060.00	263,942.00	113,118.00
13007	BULANDSHAHR	LAKHAOTHI	57290	KHANAUDA	120680	KHANAUDA	1962	2547	865,980.00	606,186.00	259,794.00
13008	BULANDSHAHR	LAKHAOTHI	57293	KUTUBPUR	120717	FARHADPUR	935	1214	412,760.00	288,932.00	123,828.00
13009	BULANDSHAHR	LAKHAOTHI	57293	KUTUBPUR	120716	KUTUBPUR	1716	2228	757,520.00	530,264.00	227,256.00
13010	BULANDSHAHR	LAKHAOTHI	57302	NASIRABAD POOTHI	120667	NASIRABAD POOTHI	1122	1457	495,380.00	346,766.00	148,614.00
13011	BULANDSHAHR	LAKHAOTHI	266208	NAUBAT PUR	120701	BHATPURA	2	3	1,020.00	714.00	306.00
13012	BULANDSHAHR	LAKHAOTHI	266208	NAUBAT PUR	120702	NABAUTPUR	1068	1387	471,580.00	330,106.00	141,474.00
13013	BULANDSHAHR	LAKHAOTHI	266202	PALIBEG PUR	120676	PALIBEJPUR	1275	1655	562,700.00	393,890.00	168,810.00
13014	BULANDSHAHR	LAKHAOTHI	57305	POTH	120692	BHIKANPUR	451	586	199,240.00	139,468.00	59,772.00
13015	BULANDSHAHR	LAKHAOTHI	57305	POTH	120693	POTH	1445	1876	637,840.00	446,488.00	191,352.00
13016	BULANDSHAHR	LAKHAOTHI	57306	RAHIMPUR ALAWA	120666	RAHIMPUR ALAWA	1372	1781	605,540.00	423,878.00	181,662.00
13017	BULANDSHAHR	LAKHAOTHI	57307	RAJGARHI	120679	BHANDAURIA	720	935	317,900.00	222,530.00	95,370.00
13018	BULANDSHAHR	LAKHAOTHI	57307	RAJGARHI	120678	RAJGARHI	1238	1607	546,380.00	382,466.00	163,914.00
13019	BULANDSHAHR	LAKHAOTHI	57308	RAJWANA	120683	RAJWANA	1559	2024	688,160.00	481,712.00	206,448.00
13020	BULANDSHAHR	LAKHAOTHI	57309	RASHIDPUR	120728	RASHIDPUR	1421	1845	627,300.00	439,110.00	188,190.00

SNo.	District Name	Block Name	LGD Gram Panchayat	Gram Panchayat Name	LGD Village Code	Village Name	TOT_P_2011	Projected Population 2023	Total fund	SBM fund (70 %)	CFC (30%)
1	2	3	4	5	6	7	8	9	10	11	12
13021	BULANDSHAHR	LAKHAOTHI	57311	REHMANPUR SYEWALI	120726	REHMANPUR SYEWALI	1894	2459	836,060.00	585,242.00	250,818.00
13022	BULANDSHAHR	LAKHAOTHI	57312	SADARPUR	120729	SADARPUR	1463	1900	646,000.00	452,200.00	193,800.00
13023	BULANDSHAHR	LAKHAOTHI	57313	SAIDPURA	120694	NAGLA KELAN	588	763	259,420.00	181,594.00	77,826.00
13024	BULANDSHAHR	LAKHAOTHI	57313	SAIDPURA	120695	SAIDPURA	1831	2377	808,180.00	565,726.00	242,454.00
13025	BULANDSHAHR	LAKHAOTHI	57314	SALEMGARH	120730	SALEMGARH	1177	1528	519,520.00	363,664.00	155,856.00
13026	BULANDSHAHR	LAKHAOTHI	266213	SANNAUT	120723	SANNAUT	1098	1426	484,840.00	339,388.00	145,452.00
13027	BULANDSHAHR	LAKHAOTHI	57316	SHAHPUR	120727	SHAHPUR	1107	1437	488,580.00	342,006.00	146,574.00
13028	BULANDSHAHR	LAKHAOTHI	266214	SIKARI	120725	SIKRI	1213	1575	535,500.00	374,850.00	160,650.00
13029	BULANDSHAHR	PAHASU	57320	AHMAD BAJ	121454	AHMAD BAJ	1622	2106	716,040.00	501,228.00	214,812.00
13030	BULANDSHAHR	PAHASU	57320	AHMAD BAJ	121453	NAGLA NAW	782	1015	345,100.00	241,570.00	103,530.00
13031	BULANDSHAHR	PAHASU	57322	AJIJABAD	121458	AJIJABAD	1357	1762	599,080.00	419,356.00	179,724.00
13032	BULANDSHAHR	PAHASU	57322	AJIJABAD	121457	PITAMPUR	367	477	162,180.00	113,526.00	48,654.00
13033	BULANDSHAHR	PAHASU	57325	ANAOUNA	121424	ANAOUNA	1747	2268	771,120.00	539,784.00	231,336.00
13034	BULANDSHAHR	PAHASU	57327	BAD	121452	BAD	1710	2220	754,800.00	528,360.00	226,440.00
13035	BULANDSHAHR	PAHASU	57329	BAN	121479	BAN	1446	1877	638,180.00	446,726.00	191,454.00
13036	BULANDSHAHR	PAHASU	57331	BARAULA	121460	BAMANPUR	373	484	164,560.00	115,192.00	49,368.00
13037	BULANDSHAHR	PAHASU	57331	BARAULA	121455	BARAULA	1911	2481	843,540.00	590,478.00	253,062.00
13038	BULANDSHAHR	PAHASU	57333	BARKHARA HASANGARHI	121448	BARKHARA HASANGARHI	1887	2450	833,000.00	583,100.00	249,900.00
13039	BULANDSHAHR	PAHASU	57334	BERAM NAGAR	121488	BERAM NAGAR	1270	1649	560,660.00	392,462.00	168,198.00
13040	BULANDSHAHR	PAHASU	57334	BERAM NAGAR	121490	NAGLA KHUSHAL	538	699	237,660.00	166,362.00	71,298.00
13041	BULANDSHAHR	PAHASU	57335	BHAIPUR	121451	BHAIPUR	1745	2266	770,440.00	539,308.00	231,132.00
13042	BULANDSHAHR	PAHASU	57337	BHIKAMPUR	121438	BHIKAMPUR	1819	2362	803,080.00	562,156.00	240,924.00
13043	BULANDSHAHR	PAHASU	57344	FATAHABAD	121463	FATAHABAD	1363	1770	601,800.00	421,260.00	180,540.00
13044	BULANDSHAHR	PAHASU	57344	FATAHABAD	121465	NAGALIYA LACHHAMANPUR	864	1122	381,480.00	267,036.00	114,444.00
13045	BULANDSHAHR	PAHASU	57345	FATEHGARH	121427	FATEHGARH	1441	1871	636,140.00	445,298.00	190,842.00
13046	BULANDSHAHR	PAHASU	57345	FATEHGARH	121426	RANIWALA	504	654	222,360.00	155,652.00	66,708.00
13047	BULANDSHAHR	PAHASU	57346	FAZILPUR	121474	FAZILPUR	1016	1319	448,460.00	313,922.00	134,538.00
13048	BULANDSHAHR	PAHASU	57350	JAINAWAI	121476	JAINAWAI	1614	2096	712,640.00	498,848.00	213,792.00
13049	BULANDSHAHR	PAHASU	57358	KHANDAR	121414	KHANDAR	1622	2106	716,040.00	501,228.00	214,812.00
13050	BULANDSHAHR	PAHASU	57358	KHANDAR	121415	URDMI	801	1040	353,600.00	247,520.00	106,080.00
13051	BULANDSHAHR	PAHASU	57359	KIRYAWALI	121411	KADON	789	1024	348,160.00	243,712.00	104,448.00
13052	BULANDSHAHR	PAHASU	57359	KIRYAWALI	121413	KIRYAWALI	1461	1897	644,980.00	451,486.00	193,494.00
13053	BULANDSHAHR	PAHASU	57363	MAHUWA KHARA	121473	MAHUWA KHARA	1588	2062	701,080.00	490,756.00	210,324.00
13054	BULANDSHAHR	PAHASU	57380	NAGALIA SIDGARHI	121491	NAGLIA SIDHGARHI	970	1259	428,060.00	299,642.00	128,418.00
13055	BULANDSHAHR	PAHASU	57380	NAGALIA SIDGARHI	121491	SIDGARHI	962	1249	424,660.00	297,262.00	127,398.00
13056	BULANDSHAHR	PAHASU	57364	NAGLA DALPATPUR	121412	NAGLA DALPATPUR	1200	1558	529,720.00	370,804.00	158,916.00
13057	BULANDSHAHR	PAHASU	57371	RASULGARH	121472	RASULGARH	1907	2476	841,840.00	589,288.00	252,552.00
13058	BULANDSHAHR	PAHASU	57372	RISALU	121489	JALAL PUR	1022	1327	451,180.00	315,826.00	135,354.00
13059	BULANDSHAHR	PAHASU	57372	RISALU	121483	RISALU	1990	2584	878,560.00	614,992.00	263,568.00
13060	BULANDSHAHR	PAHASU	57375	SAIDH GARHI	121437	SAIDH GARHI	1593	2068	703,120.00	492,184.00	210,936.00
13061	BULANDSHAHR	PAHASU	57377	SALBAHANPUR	121429	DARAPUR	721	936	318,240.00	222,768.00	95,472.00
13062	BULANDSHAHR	PAHASU	57377	SALBAHANPUR	121430	SALBAHANPUR	1321	1715	583,100.00	408,170.00	174,930.00

SNo.	District Name	Block Name	LGD Gram Panchayat	Gram Panchayat Name	LGD Village Code	Village Name	TOT_P_2011	Projected Population 2023	Total fund	SBM fund (70 %)	CFC (30%)
1	2	3	4	5	6	7	8	9	10	11	12
13063	BULANDSHAHR	PAHASU	57378	SAMASPUR	121446	MADANPUR	250	325	110,500.00	77,350.00	33,150.00
13064	BULANDSHAHR	PAHASU	57378	SAMASPUR	121445	SAMASPUR	1605	2084	708,560.00	495,992.00	212,568.00
13065	BULANDSHAHR	PAHASU	57383	SYARLI	121432	DALELGARHI	913	1185	402,900.00	282,030.00	120,870.00
13066	BULANDSHAHR	PAHASU	57383	SYARLI	121436	SYARLI	1605	2084	708,560.00	495,992.00	212,568.00
13067	BULANDSHAHR	PAHASU	57387	TURKIPURA KHAS	121450	TURKIPURA KHAS	1658	2153	732,020.00	512,414.00	219,606.00
13068	BULANDSHAHR	PAHASU	266216	VEDRAM PUR	121468	BADRAMPUR	859	1115	379,100.00	265,370.00	113,730.00
13069	BULANDSHAHR	PAHASU	266216	VEDRAM PUR	121469	KAILAWALI	218	283	96,220.00	67,354.00	28,866.00
13070	BULANDSHAHR	SHIKARPUR	266228	ANCHARU KHURD	121342	ANCHARU KHURD	1012	1314	446,760.00	312,732.00	134,028.00
13071	BULANDSHAHR	SHIKARPUR	57390	ASAWARI	121358	ASAWARI	1753	2276	773,840.00	541,688.00	232,152.00
13072	BULANDSHAHR	SHIKARPUR	266226	AZAMPUR DARIYA PUR	121339	AZAMPUR DARIAPUR	1171	1520	516,800.00	361,760.00	155,040.00
13073	BULANDSHAHR	SHIKARPUR	57392	BARASAU	121391	BARASAU	1368	1776	603,840.00	422,688.00	181,152.00
13074	BULANDSHAHR	SHIKARPUR	57393	BARAULI	121390	BARAULI	1973	2562	871,080.00	609,756.00	261,324.00
13075	BULANDSHAHR	SHIKARPUR	57396	BOHICH	121396	BOHICH	1818	2361	802,740.00	561,918.00	240,822.00
13076	BULANDSHAHR	SHIKARPUR	57396	BOHICH	121398	MEERAPUR	867	1126	382,840.00	267,988.00	114,852.00
13077	BULANDSHAHR	SHIKARPUR	57397	CHAKLA	121369	CHAKLA	1660	2155	732,700.00	512,890.00	219,810.00
13078	BULANDSHAHR	SHIKARPUR	57397	CHAKLA	121370	MANDAWALI	396	514	174,760.00	122,332.00	52,428.00
13079	BULANDSHAHR	SHIKARPUR	57399	DARGAHPUR BASAUTI	121389	DARGAHPUR BASAUTI	1742	2262	769,080.00	538,356.00	230,724.00
13080	BULANDSHAHR	SHIKARPUR	57400	DERVESH PUR	121382	DERVESH PUR	1973	2562	871,080.00	609,756.00	261,324.00
13081	BULANDSHAHR	SHIKARPUR	57401	DHALNA	121372	DHALNA	1715	2227	757,180.00	530,026.00	227,154.00
13082	BULANDSHAHR	SHIKARPUR	57404	FAIZALLAPUR AJNARA	121361	FAIZALLAPUR AJNARA	1843	2393	813,620.00	569,534.00	244,086.00
13083	BULANDSHAHR	SHIKARPUR	57404	FAIZALLAPUR AJNARA	121362	NOORPUR NAGALIA	283	367	124,780.00	87,346.00	37,434.00
13084	BULANDSHAHR	SHIKARPUR	57406	HALPURA	121341	HALPURA	1406	1826	620,840.00	434,588.00	186,252.00
13085	BULANDSHAHR	SHIKARPUR	57408	HINNAUT	121360	HINNAUT	1251	1624	552,160.00	386,512.00	165,648.00
13086	BULANDSHAHR	SHIKARPUR	57411	JALALPUR KARIRA	121363	JALALPUR KARIRA	1871	2429	825,860.00	578,102.00	247,758.00
13087	BULANDSHAHR	SHIKARPUR	57412	JALALUDDINPUR GINAURI	121352	JALALUDDINPUR GINAURI	1357	1762	599,080.00	419,356.00	179,724.00
13088	BULANDSHAHR	SHIKARPUR	57412	JALALUDDINPUR GINAURI	121354	MOHAMMADPUR GINAURI	723	939	319,260.00	223,482.00	95,778.00
13089	BULANDSHAHR	SHIKARPUR	57413	JAMALPUR	121383	HATAMPUR	581	754	256,360.00	179,452.00	76,908.00
13090	BULANDSHAHR	SHIKARPUR	57413	JAMALPUR	121384	JAMALPUR	951	1235	419,900.00	293,930.00	125,970.00
13091	BULANDSHAHR	SHIKARPUR	57420	KHAIRPUR	121329	KHAIRPUR	1494	1940	659,600.00	461,720.00	197,880.00
13092	BULANDSHAHR	SHIKARPUR	57423	KUTUBPUR	121377	KUTUBPUR	1959	2544	864,960.00	605,472.00	259,488.00
13093	BULANDSHAHR	SHIKARPUR	57426	MAMAU	121404	MAMAU	1967	2554	868,360.00	607,852.00	260,508.00
13094	BULANDSHAHR	SHIKARPUR	57427	MORAUNI	121334	MORAUNI	1755	2279	774,860.00	542,402.00	232,458.00
13095	BULANDSHAHR	SHIKARPUR	57428	MUKHARA	121348	MUKHARA	1892	2457	835,380.00	584,766.00	250,614.00
13096	BULANDSHAHR	SHIKARPUR	57430	NAGLA LUTF ALIPUR	121399	NAGLA LUTF ALIPUR	1276	1657	563,380.00	394,366.00	169,014.00
13097	BULANDSHAHR	SHIKARPUR	266236	NAWADA	121392	NAWADA	1267	1645	559,300.00	391,510.00	167,790.00
13098	BULANDSHAHR	SHIKARPUR	57431	PAHARPUR HAVELI	121394	PAHARPUR HAVELI	1766	2293	779,620.00	545,734.00	233,886.00
13099	BULANDSHAHR	SHIKARPUR	266221	POOTHARI KHURD	121332	POOTHARI KHURD	1429	1855	630,700.00	441,490.00	189,210.00
13100	BULANDSHAHR	SHIKARPUR	57432	POROLI	121335	POROLI	1656	2150	731,000.00	511,700.00	219,300.00
13101	BULANDSHAHR	SHIKARPUR	266230	RAJPURA	121356	RAJPURA	1121	1456	495,040.00	346,528.00	148,512.00
13102	BULANDSHAHR	SHIKARPUR	57433	RANAU RAHAM ALIPUR	121400	JALALPUR KATORA	757	983	334,220.00	233,954.00	100,266.00
13103	BULANDSHAHR	SHIKARPUR	57433	RANAU RAHAM ALIPUR	121401	RANAU RAHAM ALIPUR	869	1128	383,520.00	268,464.00	115,056.00
13104	BULANDSHAHR	SHIKARPUR	57436	RASULPUR NAGLA BICHAT	121381	NAGLA URF FATTAPUR	702	911	309,740.00	216,818.00	92,922.00

SNo.	District Name	Block Name	LGD Gram Panchayat	Gram Panchayat Name	LGD Village Code	Village Name	TOT_P_2011	Projected Population 2023	Total fund	SBM fund (70 %)	CFC (30%)
1	2	3	4	5	6	7	8	9	10	11	12
13105	BULANDSHAHR	SHIKARPUR	57436	RASULPUR NAGLA BICHAT	121373	RASULPUR NAGLA BICHAT	822	1067	362,780.00	253,946.00	108,834.00
13106	BULANDSHAHR	SHIKARPUR	57438	SAHATPUR WAIRI	121388	SAHATPUR WAIRI	1798	2335	793,900.00	555,730.00	238,170.00
13107	BULANDSHAHR	SHIKARPUR	57440	SAMANPUR	121395	SAMANPUR	1424	1849	628,660.00	440,062.00	188,598.00
13108	BULANDSHAHR	SHIKARPUR	57448	SHIVNAGAR URF DUSARI	121376	KADRABAD	269	349	118,660.00	83,062.00	35,598.00
13109	BULANDSHAHR	SHIKARPUR	57448	SHIVNAGAR URF DUSARI	121380	SHIVNAGAR URF DUSARI	1129	1466	498,440.00	348,908.00	149,532.00
13110	BULANDSHAHR	SHIKARPUR	57444	SUJAPUR POOTHA	121344	FARIDPUR HAVELI	723	939	319,260.00	223,482.00	95,778.00
13111	BULANDSHAHR	SHIKARPUR	57444	SUJAPUR POOTHA	121345	SUJAPUR POOTHA	811	1053	358,020.00	250,614.00	107,406.00
13112	BULANDSHAHR	SHIKARPUR	57445	SURJAWALI	121331	SURJAWALI	1176	1527	519,180.00	363,426.00	155,754.00
13113	BULANDSHAHR	SHIKARPUR	57447	TAYABPUR	121365	ABDULLAPUR HULASAN	564	732	248,880.00	174,216.00	74,664.00
13114	BULANDSHAHR	SHIKARPUR	57447	TAYABPUR	121366	TAYABPUR	1504	1953	664,020.00	464,814.00	199,206.00
13115	BULANDSHAHR	SIKANDRABAD	57451	AGARAI	120574	AGARAI	1845	2396	814,640.00	570,248.00	244,392.00
13116	BULANDSHAHR	SIKANDRABAD	57453	ANDHEL	120491	ANDHEL	1994	2589	880,260.00	616,182.00	264,078.00
13117	BULANDSHAHR	SIKANDRABAD	259790	ARONDA	120464	ARODA	1590	2064	701,760.00	491,232.00	210,528.00
13118	BULANDSHAHR	SIKANDRABAD	259791	AZAMPUR HUSAINPUR	120456	AZAMPUR HUSAINPUR	1737	2255	766,700.00	536,690.00	230,010.00
13119	BULANDSHAHR	SIKANDRABAD	57455	BAHORABAS	120578	BAHORABAS	1438	1867	634,780.00	444,346.00	190,434.00
13120	BULANDSHAHR	SIKANDRABAD	57459	BENIPUR	120494	BENIPUR	1414	1836	624,240.00	436,968.00	187,272.00
13121	BULANDSHAHR	SIKANDRABAD	266247	BHATAULA	120538	BHATOLA	1139	1479	502,860.00	352,002.00	150,858.00
13122	BULANDSHAHR	SIKANDRABAD	57461	BHATPURA	120498	BHATPURA	1828	2373	806,820.00	564,774.00	242,046.00
13123	BULANDSHAHR	SIKANDRABAD	57462	BHONKHERA	120524	BHONKHERA	955	1240	421,600.00	295,120.00	126,480.00
13124	BULANDSHAHR	SIKANDRABAD	57462	BHONKHERA	120523	MALHPUR	633	822	279,480.00	195,636.00	83,844.00
13125	BULANDSHAHR	SIKANDRABAD	57464	BIRONDI FAULADPUR	120573	BIRONDI FAULADPUR	1345	1746	593,640.00	415,548.00	178,092.00
13126	BULANDSHAHR	SIKANDRABAD	57466	BISWANAH	120518	BABIYA	846	1098	373,320.00	261,324.00	111,996.00
13127	BULANDSHAHR	SIKANDRABAD	57466	BISWANAH	120517	BISWANAH	650	844	286,960.00	200,872.00	86,088.00
13128	BULANDSHAHR	SIKANDRABAD	57466	BISWANAH	120519	KHERPUR TILA	1146	1488	505,920.00	354,144.00	151,776.00
13129	BULANDSHAHR	SIKANDRABAD	57467	BODAH	120547	BODAH	1577	2048	696,320.00	487,424.00	208,896.00
13130	BULANDSHAHR	SIKANDRABAD	57467	BODAH	120543	SHAHWAZPUR	112	145	49,300.00	34,510.00	14,790.00
13131	BULANDSHAHR	SIKANDRABAD	57468	BUTENA	120546	BUTENA	1278	1659	564,060.00	394,842.00	169,218.00
13132	BULANDSHAHR	SIKANDRABAD	57469	CHACHOI	120579	CHACHOI	1436	1865	634,100.00	443,870.00	190,230.00
13133	BULANDSHAHR	SIKANDRABAD	57473	DADUPUR NEELA	120508	DADUPUR NEELA	1804	2342	796,280.00	557,396.00	238,884.00
13134	BULANDSHAHR	SIKANDRABAD	57475	DULEHRA	120550	DULEHRA	1291	1676	569,840.00	398,888.00	170,952.00
13135	BULANDSHAHR	SIKANDRABAD	266257	FATEHPUR JADON	120465	FATEHPUR JADON	1351	1754	596,360.00	417,452.00	178,908.00
13136	BULANDSHAHR	SIKANDRABAD	57478	GENDPURSHAIKHPUR	120525	GENDPURSHAIKHPUR	1269	1648	560,320.00	392,224.00	168,096.00
13137	BULANDSHAHR	SIKANDRABAD	57480	GHAZIPUR	120495	GHAZIPUR	1478	1919	652,460.00	456,722.00	195,738.00
13138	BULANDSHAHR	SIKANDRABAD	266263	HASANPUR BAKSUA	120455	HASANPUR BAKSUA	1387	1801	612,340.00	428,638.00	183,702.00
13139	BULANDSHAHR	SIKANDRABAD	57482	HIRDEYPUR	120487	HIRDEYPUR	1383	1796	610,640.00	427,448.00	183,192.00
13140	BULANDSHAHR	SIKANDRABAD	259799	INAYATPUR	120470	INAYATPUR	1587	2061	700,740.00	490,518.00	210,222.00
13141	BULANDSHAHR	SIKANDRABAD	259799	INAYATPUR	120469	KUTWAYA	527	684	232,560.00	162,792.00	69,768.00
13142	BULANDSHAHR	SIKANDRABAD	57485	JAGATPUR ALIAS SULTANPUR	120563	JAGATPUR ALIAS SULTANPUR	1584	2057	699,380.00	489,566.00	209,814.00
13143	BULANDSHAHR	SIKANDRABAD	57488	JUNEDPUR	120526	JUNEDPUR	1857	2411	819,740.00	573,818.00	245,922.00
13144	BULANDSHAHR	SIKANDRABAD	57491	KAUDU	120559	KAUDU	1883	2445	831,300.00	581,910.00	249,390.00
13145	BULANDSHAHR	SIKANDRABAD	57492	KHAGUWA WAS	120496	KHAGUWA WAS	1316	1709	581,060.00	406,742.00	174,318.00
13146	BULANDSHAHR	SIKANDRABAD	57495	KISHANPUR	120480	KISHANPUR	620	805	273,700.00	191,590.00	82,110.00

SNo.	District Name	Block Name	LGD Gram Panchayat	Gram Panchayat Name	LGD Village Code	Village Name	TOT_P_2011	Projected Population 2023	Total fund	SBM fund (70 %)	CFC (30%)
1	2	3	4	5	6	7	8	9	10	11	12
13147	BULANDSHAHR	SIKANDRABAD	57495	KISHANPUR	120481	NEKRAMPUR URF VISANPUR	536	696	236,640.00	165,648.00	70,992.00
13148	BULANDSHAHR	SIKANDRABAD	57495	KISHANPUR	120482	RAJARAMPUR	541	702	238,680.00	167,076.00	71,604.00
13149	BULANDSHAHR	SIKANDRABAD	57499	MASAUTA	120522	MASAUTA	1855	2409	819,060.00	573,342.00	245,718.00
13150	BULANDSHAHR	SIKANDRABAD	259803	MOHAMMADPUR KEHRI	120452	ARNIYA KAMALPUR	681	884	300,560.00	210,392.00	90,168.00
13151	BULANDSHAHR	SIKANDRABAD	259803	MOHAMMADPUR KEHRI	120454	MOHAMMADPUR KEHRI	750	974	331,160.00	231,812.00	99,348.00
13152	BULANDSHAHR	SIKANDRABAD	266243	NAGLA KALA	120509	MANJUPUR	220	286	97,240.00	68,068.00	29,172.00
13153	BULANDSHAHR	SIKANDRABAD	266243	NAGLA KALA	120510	NAGLA KALA	983	1276	433,840.00	303,688.00	130,152.00
13154	BULANDSHAHR	SIKANDRABAD	57504	NITHARI	120561	NITHARI	1885	2447	831,980.00	582,386.00	249,594.00
13155	BULANDSHAHR	SIKANDRABAD	266250	NUR PUR	120551	NURPUR	1348	1750	595,000.00	416,500.00	178,500.00
13156	BULANDSHAHR	SIKANDRABAD	259805	RAUNI SALONI	120448	FATEHPUR MAKRANDPUR	1274	1654	562,360.00	393,652.00	168,708.00
13157	BULANDSHAHR	SIKANDRABAD	259805	RAUNI SALONI	120450	RAUNI SALONI	1135	1474	501,160.00	350,812.00	150,348.00
13158	BULANDSHAHR	SIKANDRABAD	259800	RAWANI BURJ	120446	RAWANI BURJ	848	1101	374,340.00	262,038.00	112,302.00
13159	BULANDSHAHR	SIKANDRABAD	57508	RITOLI	120499	RITOLI	1470	1909	649,060.00	454,342.00	194,718.00
13160	BULANDSHAHR	SIKANDRABAD	57509	RUPBAS PACHGAI	120580	RUPBAS PACHGAI	1895	2460	836,400.00	585,480.00	250,920.00
13161	BULANDSHAHR	SIKANDRABAD	57513	SARAI DULHA	120539	HAMIDPUR	960	1246	423,640.00	296,548.00	127,092.00
13162	BULANDSHAHR	SIKANDRABAD	57513	SARAI DULHA	120540	SARAI DULHA	1533	1990	676,600.00	473,620.00	202,980.00
13163	BULANDSHAHR	SIKANDRABAD	57515	SARAI JAGANNATH	120528	LALPUR	705	915	311,100.00	217,770.00	93,330.00
13164	BULANDSHAHR	SIKANDRABAD	57515	SARAI JAGANNATH	120527	SARAI JAGANNATH	859	1115	379,100.00	265,370.00	113,730.00
13165	BULANDSHAHR	SIKANDRABAD	57517	SHAHPUR KALAN	120555	LUHAKAR	621	806	274,040.00	191,828.00	82,212.00
13166	BULANDSHAHR	SIKANDRABAD	57517	SHAHPUR KALAN	120558	SHAHPUR KALAN	1050	1363	463,420.00	324,394.00	139,026.00
13167	BULANDSHAHR	SIKANDRABAD	57518	SHEKHPUR MAZRA GANGRAUL	120571	DAUDPUR	894	1161	394,740.00	276,318.00	118,422.00
13168	BULANDSHAHR	SIKANDRABAD	57518	SHEKHPUR MAZRA GANGRAUL	120568	KADARPUR	706	917	311,780.00	218,246.00	93,534.00
13169	BULANDSHAHR	SIKANDRABAD	57518	SHEKHPUR MAZRA GANGRAUL	120569	SHEKHPUR MAZRA GANGRAUL	1052	1366	464,440.00	325,108.00	139,332.00
13170	BULANDSHAHR	SIKANDRABAD	57519	SHEKHPUR MAM	120566	SHEKHPUR MAM	957	1243	422,620.00	295,834.00	126,786.00
13171	BULANDSHAHR	SIKANDRABAD	259807	SUBRA	120468	SUBRA	1047	1359	462,060.00	323,442.00	138,618.00
13172	BULANDSHAHR	SYANA	57533	GHANSOORPUR	120876	GHANSOORPUR	1551	2014	684,760.00	479,332.00	205,428.00
13173	BULANDSHAHR	SYANA	57536	KARAUTHI	120869	KARAUTHI	1135	1474	501,160.00	350,812.00	150,348.00
13174	BULANDSHAHR	SYANA	57538	KISOLA	120880	KISOLA	1908	2477	842,180.00	589,526.00	252,654.00
13175	BULANDSHAHR	SYANA	57540	LAUNGA	120878	LAUNGA	1960	2545	865,300.00	605,710.00	259,590.00
13176	BULANDSHAHR	SYANA	266267	NAHCHAULI	120875	NEHCHAULI	1298	1685	572,900.00	401,030.00	171,870.00
13177	BULANDSHAHR	SYANA	57549	SULAILA	120883	SULAILA	1651	2144	728,960.00	510,272.00	218,688.00
13178	BULANDSHAHR	UNCHAGAON	57557	BHADAURA	120969	BHADAURA	1603	2081	707,540.00	495,278.00	212,262.00
13179	BULANDSHAHR	UNCHAGAON	57558	BHAGAWANTPUR	120946	BHAGAWANTPUR	1427	1853	630,020.00	441,014.00	189,006.00
13180	BULANDSHAHR	UNCHAGAON	57560	BHAUPUR	120962	BHAUPUR	1321	1715	583,100.00	408,170.00	174,930.00
13181	BULANDSHAHR	UNCHAGAON	57563	CHATEHRA	120963	CHATEHRA	1028	1335	453,900.00	317,730.00	136,170.00
13182	BULANDSHAHR	UNCHAGAON	57573	KALYANPUR	120952	KALYANPUR	989	1284	436,560.00	305,592.00	130,968.00
13183	BULANDSHAHR	UNCHAGAON	57573	KALYANPUR	120953	MADANGARH	709	921	313,140.00	219,198.00	93,942.00
13184	BULANDSHAHR	UNCHAGAON	57573	KALYANPUR	120954	RAMPUR/PITAMPUR	387	502	170,680.00	119,476.00	51,204.00
13185	BULANDSHAHR	UNCHAGAON	57577	KARIYARI	120950	KARIYARI	1735	2253	766,020.00	536,214.00	229,806.00
13186	BULANDSHAHR	UNCHAGAON	57580	MANGALPUR	120956	MANGALPUR	1422	1846	627,640.00	439,348.00	188,292.00
13187	BULANDSHAHR	UNCHAGAON	57580	MANGALPUR	120955	RAUSLA	793	1030	350,200.00	245,140.00	105,060.00
13188	BULANDSHAHR	UNCHAGAON	57583	MIRZAPUR NAGLI	120970	MIRZAPUR NAGLI	662	860	292,400.00	204,680.00	87,720.00

SNo.	District Name	Block Name	LGD Gram Panchayat	Gram Panchayat Name	LGD Village Code	Village Name	TOT_P_2011	Projected Population 2023	Total fund	SBM fund (70 %)	CFC (30%)
1	2	3	4	5	6	7	8	9	10	11	12
13189	BULANDSHAHR	UNCHAGAON	57584	MOHAMADPURBARWALA	120916	MOHAMADPURBARWALA	1922	2496	848,640.00	594,048.00	254,592.00
13190	BULANDSHAHR	UNCHAGAON	266274	NAGAU	120908	NAGAU	1161	1507	512,380.00	358,666.00	153,714.00
13191	BULANDSHAHR	UNCHAGAON	57552	NAGLA ALAMPUR	120903	NAGLA ALAMPUR	1357	1762	599,080.00	419,356.00	179,724.00
13192	BULANDSHAHR	UNCHAGAON	57585	NAGLA MADARIPUR	120936	NAGLA MADARIPUR	1269	1648	560,320.00	392,224.00	168,096.00
13193	BULANDSHAHR	UNCHAGAON	57588	NITTYANANDPUR NAGLI	120965	NITTYANANDPUR NAGLI	1353	1757	597,380.00	418,166.00	179,214.00
13194	BULANDSHAHR	UNCHAGAON	57589	NIZAMPUR BAGER	120927	NIZAMPUR BAGER	1140	1480	503,200.00	352,240.00	150,960.00
13195	BULANDSHAHR	UNCHAGAON	57591	PILKHANI	120944	PILKHANI	1528	1984	674,560.00	472,192.00	202,368.00
13196	BULANDSHAHR	UNCHAGAON	57593	PYANA KHURD	120968	BHADOI ASARFPUR	231	300	102,000.00	71,400.00	30,600.00
13197	BULANDSHAHR	UNCHAGAON	57593	PYANA KHURD	120967	PYANA KHURD	1230	1597	542,980.00	380,086.00	162,894.00
13198	BULANDSHAHR	UNCHAGAON	57594	RAGHUNATHPUR	120913	RAGHUNATHPUR	1764	2290	778,600.00	545,020.00	233,580.00
13199	BULANDSHAHR	UNCHAGAON	57595	RAHMATPUR AUGNA	120960	RAHMATPUR AUGNA	1113	1445	491,300.00	343,910.00	147,390.00
13200	BULANDSHAHR	UNCHAGAON	57596	SABDALPUR	120947	SABDALPUR	1089	1414	480,760.00	336,532.00	144,228.00
13201	BULANDSHAHR	UNCHAGAON	266284	SAUNJNA RANI	120937	SAUNJNA RANI	1129	1466	498,440.00	348,908.00	149,532.00
13202	BULANDSHAHR	UNCHAGAON	57597	SHAFI NAGAR	120942	SHAFI NAGAR	1983	2575	875,500.00	612,850.00	262,650.00
13203	BULANDSHAHR	UNCHAGAON	57598	SHAKARPUR	120966	SHAKARPUR	644	836	284,240.00	198,968.00	85,272.00
13204	BULANDSHAHR	UNCHAGAON	266276	TIMARPUR	120907	TIMAR PUR	1022	1327	451,180.00	315,826.00	135,354.00
13205	BULANDSHAHR	UNCHAGAON	266280	YUNIS PUR	120919	YUNUS PUR	1530	1987	675,580.00	472,906.00	202,674.00
13206	CHANDAULI	BERAHANI	57604	ARANGI	207698	BASANTPUR	305	396	134,640.00	94,248.00	40,392.00
13207	CHANDAULI	BERAHANI	57607	BAHORA CHANDEL	207687	BAHORA CHANDEL	847	1100	374,000.00	261,800.00	112,200.00
13208	CHANDAULI	BERAHANI	57607	BAHORA CHANDEL	207679	KUSAHA	863	1121	381,140.00	266,798.00	114,342.00
13209	CHANDAULI	BERAHANI	57607	BAHORA CHANDEL	207678	SALEMPUR KHURD	272	353	120,020.00	84,014.00	36,006.00
13210	CHANDAULI	BERAHANI	57609	BANSINGHPUR	207753	BANSINGHPUR	1025	1331	452,540.00	316,778.00	135,762.00
13211	CHANDAULI	BERAHANI	57609	BANSINGHPUR	207752	RANIYA	435	565	192,100.00	134,470.00	57,630.00
13212	CHANDAULI	BERAHANI	57612	BHADKHARI	207723	BHADKHARI	321	417	141,780.00	99,246.00	42,534.00
13213	CHANDAULI	BERAHANI	57612	BHADKHARI	207721	OARAIYA PATTI GULAB	647	840	285,600.00	199,920.00	85,680.00
13214	CHANDAULI	BERAHANI	57612	BHADKHARI	207726	OARAIYA PATTI LAL	261	339	115,260.00	80,682.00	34,578.00
13215	CHANDAULI	BERAHANI	57613	BHASUR	207632	BHASA KALA	494	641	217,940.00	152,558.00	65,382.00
13216	CHANDAULI	BERAHANI	57613	BHASUR	207633	BHASUR	992	1288	437,920.00	306,544.00	131,376.00
13217	CHANDAULI	BERAHANI	57613	BHASUR	207637	GORAKHA	520	675	229,500.00	160,650.00	68,850.00
13218	CHANDAULI	BERAHANI	57618	DAINA	207639	DAINA	1525	1980	673,200.00	471,240.00	201,960.00
13219	CHANDAULI	BERAHANI	57620	DARULI	207708	DARULI	896	1163	395,420.00	276,794.00	118,626.00
13220	CHANDAULI	BERAHANI	57620	DARULI	207710	TELHARA	799	1037	352,580.00	246,806.00	105,774.00
13221	CHANDAULI	BERAHANI	57621	DEDGAON	207684	DEDGAON	1549	2011	683,740.00	478,618.00	205,122.00
13222	CHANDAULI	BERAHANI	57621	DEDGAON	207680	GOSASIPUR	27	35	11,900.00	8,330.00	3,570.00
13223	CHANDAULI	BERAHANI	57621	DEDGAON	207681	TEKARI	16	21	7,140.00	4,998.00	2,142.00
13224	CHANDAULI	BERAHANI	57626	GOPALPURE	207631	GOPALPUR	801	1040	353,600.00	247,520.00	106,080.00
13225	CHANDAULI	BERAHANI	57626	GOPALPURE	207630	IBRAHIMPUR	1	1	340.00	238.00	102.00
13226	CHANDAULI	BERAHANI	57626	GOPALPURE	207627	SIRKALPUR	744	966	328,440.00	229,908.00	98,532.00
13227	CHANDAULI	BERAHANI	57628	JAMURA	207634	BETADEEH	619	804	273,360.00	191,352.00	82,008.00
13228	CHANDAULI	BERAHANI	57628	JAMURA	207740	BHARAULIYA	591	767	260,780.00	182,546.00	78,234.00
13229	CHANDAULI	BERAHANI	57628	JAMURA	207739	CHILHARI	476	618	210,120.00	147,084.00	63,036.00
13230	CHANDAULI	BERAHANI	57628	JAMURA	207738	JAMURA	1063	1380	469,200.00	328,440.00	140,760.00

SNo.	District Name	Block Name	LGD Gram Panchayat	Gram Panchayat Name	LGD Village Code	Village Name	TOT_P_2011	Projected Population 2023	Total fund	SBM fund (70 %)	CFC (30%)
1	2	3	4	5	6	7	8	9	10	11	12
13231	CHANDAULI	BERAHANI	57630	JOGAWAURF DUBAULIYA	207611	JOGAWAURF DUBAULIYA	1096	1423	483,820.00	338,674.00	145,146.00
13232	CHANDAULI	BERAHANI	57630	JOGAWAURF DUBAULIYA	207612	PANCHKHERI	257	334	113,560.00	79,492.00	34,068.00
13233	CHANDAULI	BERAHANI	57631	KAJHARA	207692	KAJHARA	2054	2667	906,780.00	634,746.00	272,034.00
13234	CHANDAULI	BERAHANI	57634	KAMHARIYA	207656	KAMHARIYA	3359	4361	1,482,740.00	1,037,918.00	444,822.00
13235	CHANDAULI	BERAHANI	57636	KANDAWA	207671	DHAMINA KHURD	330	428	145,520.00	101,864.00	43,656.00
13236	CHANDAULI	BERAHANI	57636	KANDAWA	207669	KANDAWA	1360	1766	600,440.00	420,308.00	180,132.00
13237	CHANDAULI	BERAHANI	57636	KANDAWA	207670	KURAMI	1024	1330	452,200.00	316,540.00	135,660.00
13238	CHANDAULI	BERAHANI	266634	KASWAR	207617	DEHRIYA	2	3	1,020.00	714.00	306.00
13239	CHANDAULI	BERAHANI	266634	KASWAR	207614	KASWAR	1062	1379	468,860.00	328,202.00	140,658.00
13240	CHANDAULI	BERAHANI	57637	KHAJHARA	207642	BAIRIKALA	494	641	217,940.00	152,558.00	65,382.00
13241	CHANDAULI	BERAHANI	57637	KHAJHARA	207626	BAIRIKHURD	502	652	221,680.00	155,176.00	66,504.00
13242	CHANDAULI	BERAHANI	57637	KHAJHARA	207619	KHAJHARA	703	913	310,420.00	217,294.00	93,126.00
13243	CHANDAULI	BERAHANI	57638	KODAI	207695	KODAI	968	1257	427,380.00	299,166.00	128,214.00
13244	CHANDAULI	BERAHANI	57638	KODAI	207696	TALASHPUR	848	1101	374,340.00	262,038.00	112,302.00
13245	CHANDAULI	BERAHANI	57639	KUKARAIT	207703	KUKARAIT	3613	4691	1,594,940.00	1,116,458.00	478,482.00
13246	CHANDAULI	BERAHANI	57640	LAKCHAMANPUR	207734	LAKCHAMANPUR	949	1232	418,880.00	293,216.00	125,664.00
13247	CHANDAULI	BERAHANI	267983	LOKMANPUR	207775	LOKMANPUR	1037	1346	457,640.00	320,348.00	137,292.00
13248	CHANDAULI	BERAHANI	57641	MAHRANI	207746	BAKARPUR	442	574	195,160.00	136,612.00	58,548.00
13249	CHANDAULI	BERAHANI	57641	MAHRANI	207736	BIJAURA	339	440	149,600.00	104,720.00	44,880.00
13250	CHANDAULI	BERAHANI	57641	MAHRANI	207748	MAHRANI	501	651	221,340.00	154,938.00	66,402.00
13251	CHANDAULI	BERAHANI	57641	MAHRANI	207747	SALAMPUR KALAN	504	654	222,360.00	155,652.00	66,708.00
13252	CHANDAULI	BERAHANI	267988	MAHUJI	207725	MAHUGI	1272	1652	561,680.00	393,176.00	168,504.00
13253	CHANDAULI	BERAHANI	57642	MANRAJPUR	207770	KAKARAH	1094	1420	482,800.00	337,960.00	144,840.00
13254	CHANDAULI	BERAHANI	57642	MANRAJPUR	207771	MANRAJPUR	957	1243	422,620.00	295,834.00	126,786.00
13255	CHANDAULI	BERAHANI	57645	MUHAMMADPURE	207788	MUHAMMADPUR	2971	3858	1,311,720.00	918,204.00	393,516.00
13256	CHANDAULI	BERAHANI	57646	NARAYNPUR	207785	DUMARI	31	40	13,600.00	9,520.00	4,080.00
13257	CHANDAULI	BERAHANI	57646	NARAYNPUR	207784	KHAMANPUR	838	1088	369,920.00	258,944.00	110,976.00
13258	CHANDAULI	BERAHANI	57646	NARAYNPUR	207783	SARAI FIDAI	346	449	152,660.00	106,862.00	45,798.00
13259	CHANDAULI	BERAHANI	57650	OVAR CHAK	207701	OVAR CHAK	1466	1903	647,020.00	452,914.00	194,106.00
13260	CHANDAULI	BERAHANI	57651	PAIKUSI	207662	PAIKUSI	2579	3349	1,138,660.00	797,062.00	341,598.00
13261	CHANDAULI	BERAHANI	57652	PAREWA	207797	PAREWA	3818	4957	1,685,380.00	1,179,766.00	505,614.00
13262	CHANDAULI	BERAHANI	57656	PIPERDAHA	207660	BARALI	275	357	121,380.00	84,966.00	36,414.00
13263	CHANDAULI	BERAHANI	57656	PIPERDAHA	207661	BARILA	529	687	233,580.00	163,506.00	70,074.00
13264	CHANDAULI	BERAHANI	57656	PIPERDAHA	207652	PIPERDAHA	878	1140	387,600.00	271,320.00	116,280.00
13265	CHANDAULI	BERAHANI	273795	POKHARA	207714	DHANAITPUR	569	739	251,260.00	175,882.00	75,378.00
13266	CHANDAULI	BERAHANI	273795	POKHARA	207711	POKHARA	793	1030	350,200.00	245,140.00	105,060.00
13267	CHANDAULI	BERAHANI	57657	PRITAMPUR	207789	PRITAMPUR	971	1261	428,740.00	300,118.00	128,622.00
13268	CHANDAULI	BERAHANI	57659	RAWASA	207754	RAWASA	2368	3075	1,045,500.00	731,850.00	313,650.00
13269	CHANDAULI	BERAHANI	57660	SAWAL JALALPUR	207643	BABURA KHURD	110	143	48,620.00	34,034.00	14,586.00
13270	CHANDAULI	BERAHANI	57660	SAWAL JALALPUR	207621	KAMHARI	296	384	130,560.00	91,392.00	39,168.00
13271	CHANDAULI	BERAHANI	57660	SAWAL JALALPUR	207622	RAPURI	366	475	161,500.00	113,050.00	48,450.00
13272	CHANDAULI	BERAHANI	57660	SAWAL JALALPUR	207625	SAWAL JALALPUR	1001	1300	442,000.00	309,400.00	132,600.00

SNo.	District Name	Block Name	LGD Gram Panchayat	Gram Panchayat Name	LGD Village Code	Village Name	TOT_P_2011	Projected Population 2023	Total fund	SBM fund (70 %)	CFC (30%)
1	2	3	4	5	6	7	8	9	10	11	12
13273	CHANDAULI	BERAHANI	57661	SIDANA	207792	BELWANI	669	869	295,460.00	206,822.00	88,638.00
13274	CHANDAULI	BERAHANI	57661	SIDANA	207791	JUTHI	157	204	69,360.00	48,552.00	20,808.00
13275	CHANDAULI	BERAHANI	57661	SIDANA	207794	SIDANA	619	804	273,360.00	191,352.00	82,008.00
13276	CHANDAULI	BERAHANI	57666	THOSAWA	207743	THOSAWA	2196	2851	969,340.00	678,538.00	290,802.00
13277	CHANDAULI	BERAHANI	57667	URWA	207803	URWA	2875	3733	1,269,220.00	888,454.00	380,766.00
13278	CHANDAULI	CHAHNIYA	57669	AJAGARA	206837	DAHI	136	177	60,180.00	42,126.00	18,054.00
13279	CHANDAULI	CHAHNIYA	268329	BACHHAULI	206909	BACHHAULI	727	944	320,960.00	224,672.00	96,288.00
13280	CHANDAULI	CHAHNIYA	268329	BACHHAULI	206908	KESHAVPUR	383	497	168,980.00	118,286.00	50,694.00
13281	CHANDAULI	CHAHNIYA	57674	BARIPUR	206941	BARIPUR	1021	1326	450,840.00	315,588.00	135,252.00
13282	CHANDAULI	CHAHNIYA	57674	BARIPUR	206939	DAULATPUR	804	1044	354,960.00	248,472.00	106,488.00
13283	CHANDAULI	CHAHNIYA	57674	BARIPUR	206940	NICHOOPUR	314	408	138,720.00	97,104.00	41,616.00
13284	CHANDAULI	CHAHNIYA	57678	BISHUNPURA	206917	BANSHIPUR	790	1026	348,840.00	244,188.00	104,652.00
13285	CHANDAULI	CHAHNIYA	57678	BISHUNPURA	206913	BISHUNPURA	880	1143	388,620.00	272,034.00	116,586.00
13286	CHANDAULI	CHAHNIYA	57682	CHAKIYA BIHARI MISHRA	206836	CHAKIYA BIHARI MISHRA	780	1013	344,420.00	241,094.00	103,326.00
13287	CHANDAULI	CHAHNIYA	57682	CHAKIYA BIHARI MISHRA	206833	JAIRAMPUR	992	1288	437,920.00	306,544.00	131,376.00
13288	CHANDAULI	CHAHNIYA	57687	GURERA	206895	CHAK GURERA	657	853	290,020.00	203,014.00	87,006.00
13289	CHANDAULI	CHAHNIYA	57687	GURERA	206890	GURERA	981	1274	433,160.00	303,212.00	129,948.00
13290	CHANDAULI	CHAHNIYA	57688	HASANPUR	206888	HASANPUR DAVODHA	1291	1676	569,840.00	398,888.00	170,952.00
13291	CHANDAULI	CHAHNIYA	268364	HUSEPUR	206830	HUSEPUR	629	817	277,780.00	194,446.00	83,334.00
13292	CHANDAULI	CHAHNIYA	268364	HUSEPUR	206832	SHERPUR	609	791	268,940.00	188,258.00	80,682.00
13293	CHANDAULI	CHAHNIYA	273719	KAILI	206967	BIHARA	100	130	44,200.00	30,940.00	13,260.00
13294	CHANDAULI	CHAHNIYA	268363	KALYANPUR KALA	206885	KALYANPUR KALA	764	992	337,280.00	236,096.00	101,184.00
13295	CHANDAULI	CHAHNIYA	268363	KALYANPUR KALA	206886	KALYANPUR KHURD	260	338	114,920.00	80,444.00	34,476.00
13296	CHANDAULI	CHAHNIYA	268363	KALYANPUR KALA	206887	ZAMINHASANPUR	27	35	11,900.00	8,330.00	3,570.00
13297	CHANDAULI	CHAHNIYA	57697	KHARRA	206959	HANDA	571	741	251,940.00	176,358.00	75,582.00
13298	CHANDAULI	CHAHNIYA	57697	KHARRA	206957	KHARRA	590	766	260,440.00	182,308.00	78,132.00
13299	CHANDAULI	CHAHNIYA	57698	KHARUDDINPUR	206963	JAMURI	1135	1474	501,160.00	350,812.00	150,348.00
13300	CHANDAULI	CHAHNIYA	57698	KHARUDDINPUR	206968	KHARUDDINPUR	971	1261	428,740.00	300,118.00	128,622.00
13301	CHANDAULI	CHAHNIYA	268386	KHONPUR	206920	KHONPUR	843	1095	372,300.00	260,610.00	111,690.00
13302	CHANDAULI	CHAHNIYA	268386	KHONPUR	206918	SIWANE	180	234	79,560.00	55,692.00	23,868.00
13303	CHANDAULI	CHAHNIYA	268387	KURA	206840	KURA	1147	1489	506,260.00	354,382.00	151,878.00
13304	CHANDAULI	CHAHNIYA	57699	LACHHIMAN GARH	206893	KAMALPUR	185	240	81,600.00	57,120.00	24,480.00
13305	CHANDAULI	CHAHNIYA	57710	MUHAMMADPUR	206822	MUHAMMADPUR	1118	1452	493,680.00	345,576.00	148,104.00
13306	CHANDAULI	CHAHNIYA	57711	MULANAPUR	206859	MULANAPUR	599	778	264,520.00	185,164.00	79,356.00
13307	CHANDAULI	CHAHNIYA	57711	MULANAPUR	206860	PAHARPUR	739	960	326,400.00	228,480.00	97,920.00
13308	CHANDAULI	CHAHNIYA	57714	NAIDHI	206816	NAIRHI	4754	6173	4,351,965.00	3,046,375.50	1,305,589.50
13309	CHANDAULI	CHAHNIYA	57715	NAUDER	206898	BBRASI	530	688	233,920.00	163,744.00	70,176.00
13310	CHANDAULI	CHAHNIYA	57715	NAUDER	206892	NAUDER	2597	3372	1,146,480.00	802,536.00	343,944.00
13311	CHANDAULI	CHAHNIYA	57718	PAKHOPUR	206954	MARKANIA	905	1175	399,500.00	279,650.00	119,850.00
13312	CHANDAULI	CHAHNIYA	57718	PAKHOPUR	206953	PAKHOPUR	1037	1346	457,640.00	320,348.00	137,292.00
13313	CHANDAULI	CHAHNIYA	57721	PHOOLPUR	206891	PHOOLPUR	1103	1432	486,880.00	340,816.00	146,064.00
13314	CHANDAULI	CHAHNIYA	57725	PURA GANESH	206849	MARIYA	423	549	186,660.00	130,662.00	55,998.00

SNo.	District Name	Block Name	LGD Gram Panchayat	Gram Panchayat Name	LGD Village Code	Village Name	TOT_P_2011	Projected Population 2023	Total fund	SBM fund (70 %)	CFC (30%)
1	2	3	4	5	6	7	8	9	10	11	12
13315	CHANDAULI	CHAHNIYA	57727	RAANEPUR	206877	BHAGAWANPUR	580	753	256,020.00	179,214.00	76,806.00
13316	CHANDAULI	CHAHNIYA	57727	RAANEPUR	206875	JAGARNATHPUR	253	328	111,520.00	78,064.00	33,456.00
13317	CHANDAULI	CHAHNIYA	57727	RAANEPUR	206876	MAHESHPUR	498	647	219,980.00	153,986.00	65,994.00
13318	CHANDAULI	CHAHNIYA	57727	RAANEPUR	206878	RANEPUR	360	467	158,780.00	111,146.00	47,634.00
13319	CHANDAULI	CHAHNIYA	57729	RAM DUTTPUR	206827	CHAKIA TANDA	411	534	181,560.00	127,092.00	54,468.00
13320	CHANDAULI	CHAHNIYA	57729	RAM DUTTPUR	206829	MAINUDDINPUR	68	88	29,920.00	20,944.00	8,976.00
13321	CHANDAULI	CHAHNIYA	57729	RAM DUTTPUR	206835	PATTI	858	1114	378,760.00	265,132.00	113,628.00
13322	CHANDAULI	CHAHNIYA	57729	RAM DUTTPUR	206828	RAM DUTTPUR	826	1072	364,480.00	255,136.00	109,344.00
13323	CHANDAULI	CHAHNIYA	57732	RAUNA	206973	BHIKHAPUR	428	556	189,040.00	132,328.00	56,712.00
13324	CHANDAULI	CHAHNIYA	57735	SAMUDPUR	206861	BELA	559	726	246,840.00	172,788.00	74,052.00
13325	CHANDAULI	CHAHNIYA	57735	SAMUDPUR	206856	EJARA	191	248	84,320.00	59,024.00	25,296.00
13326	CHANDAULI	CHAHNIYA	57735	SAMUDPUR	206857	KAVALPUR	118	153	52,020.00	36,414.00	15,606.00
13327	CHANDAULI	CHAHNIYA	57735	SAMUDPUR	206858	SAMUDPUR	671	871	296,140.00	207,298.00	88,842.00
13328	CHANDAULI	CHAHNIYA	274054	SARVANANDPUR	206927	BISAPUR	253	328	111,520.00	78,064.00	33,456.00
13329	CHANDAULI	CHAHNIYA	274054	SARVANANDPUR	206926	DEWAITPUR	153	199	67,660.00	47,362.00	20,298.00
13330	CHANDAULI	CHAHNIYA	274054	SARVANANDPUR	206928	SARWANADPUR	429	557	189,380.00	132,566.00	56,814.00
13331	CHANDAULI	CHAHNIYA	274054	SARVANANDPUR	206925	TIWARIPUR	180	234	79,560.00	55,692.00	23,868.00
13332	CHANDAULI	CHAHNIYA	268407	SEMARA	206889	SEMARA	1080	1402	476,680.00	333,676.00	143,004.00
13333	CHANDAULI	CHAHNIYA	268405	SIKRAURA KALA	206949	GHANSHYAMPUR	481	625	212,500.00	148,750.00	63,750.00
13334	CHANDAULI	CHAHNIYA	268405	SIKRAURA KALA	206947	SIKRAURA KALAN	626	813	276,420.00	193,494.00	82,926.00
13335	CHANDAULI	CHAHNIYA	57746	UTTARI	206845	CHHAPARATUR KAHA	892	1158	393,720.00	275,604.00	118,116.00
13336	CHANDAULI	CHAHNIYA	57746	UTTARI	206854	UTTARI	1025	1331	452,540.00	316,778.00	135,762.00
13337	CHANDAULI	CHAKIYA	57749	AMARA	208055	AMARA	2189	2842	966,280.00	676,396.00	289,884.00
13338	CHANDAULI	CHAKIYA	274231	AMRA DAKSIRI	207964	AMARA	1122	1457	495,380.00	346,766.00	148,614.00
13339	CHANDAULI	CHAKIYA	57750	BALIYA KALAN	207978	BALIYA KALAN	1038	1348	458,320.00	320,824.00	137,496.00
13340	CHANDAULI	CHAKIYA	57750	BALIYA KALAN	207969	DARHWANA	363	471	160,140.00	112,098.00	48,042.00
13341	CHANDAULI	CHAKIYA	57750	BALIYA KALAN	207980	KUSUMHA	154	200	68,000.00	47,600.00	20,400.00
13342	CHANDAULI	CHAKIYA	57750	BALIYA KALAN	207979	UCHAHARA	301	391	132,940.00	93,058.00	39,882.00
13343	CHANDAULI	CHAKIYA	57753	BASANIYA	207832	BASANIYA	1034	1343	456,620.00	319,634.00	136,986.00
13344	CHANDAULI	CHAKIYA	57755	BHALUA BILAUDI	207905	BHALUADILAUDHI	1085	1409	479,060.00	335,342.00	143,718.00
13345	CHANDAULI	CHAKIYA	57757	BHAREHTA KALAN	208044	BHAREHTA KALAN	696	904	307,360.00	215,152.00	92,208.00
13346	CHANDAULI	CHAKIYA	57757	BHAREHTA KALAN	208043	BHAREHTA KHURD	327	425	144,500.00	101,150.00	43,350.00
13347	CHANDAULI	CHAKIYA	57757	BHAREHTA KALAN	208045	GOLHIYA	339	440	149,600.00	104,720.00	44,880.00
13348	CHANDAULI	CHAKIYA	57758	BHARUHIA	207823	BHARUHIA	732	950	323,000.00	226,100.00	96,900.00
13349	CHANDAULI	CHAKIYA	57758	BHARUHIA	207824	BHURKURA	298	387	131,580.00	92,106.00	39,474.00
13350	CHANDAULI	CHAKIYA	57758	BHARUHIA	207821	KATARIA	298	387	131,580.00	92,106.00	39,474.00
13351	CHANDAULI	CHAKIYA	57759	BHASHKARPUR	207842	BHASHKARPUR	1063	1380	469,200.00	328,440.00	140,760.00
13352	CHANDAULI	CHAKIYA	57759	BHASHKARPUR	207843	CHANDIPUR	568	737	250,580.00	175,406.00	75,174.00
13353	CHANDAULI	CHAKIYA	57760	BHATWARA KALAN	207935	BHATWARA KALAN	799	1037	352,580.00	246,806.00	105,774.00
13354	CHANDAULI	CHAKIYA	57760	BHATWARA KALAN	207936	BHATWARA KHURD	782	1015	345,100.00	241,570.00	103,530.00
13355	CHANDAULI	CHAKIYA	57760	BHATWARA KALAN	208035	HAIJPUR	419	544	184,960.00	129,472.00	55,488.00
13356	CHANDAULI	CHAKIYA	57760	BHATWARA KALAN	207934	NAGRAJPUR	7	9	3,060.00	2,142.00	918.00

SNo.	District Name	Block Name	LGD Gram Panchayat	Gram Panchayat Name	LGD Village Code	Village Name	TOT_P_2011	Projected Population 2023	Total fund	SBM fund (70 %)	CFC (30%)
1	2	3	4	5	6	7	8	9	10	11	12
13357	CHANDAULI	CHAKIYA	57760	BHATWARA KALAN	207929	POKHARBHITA	7	9	3,060.00	2,142.00	918.00
13358	CHANDAULI	CHAKIYA	57763	BITHWAL KALAN	207893	BITHWAL KALAN	861	1118	380,120.00	266,084.00	114,036.00
13359	CHANDAULI	CHAKIYA	57763	BITHWAL KALAN	207894	BITHWAL KHURD	338	439	149,260.00	104,482.00	44,778.00
13360	CHANDAULI	CHAKIYA	57763	BITHWAL KALAN	207890	CHOROLI	242	314	106,760.00	74,732.00	32,028.00
13361	CHANDAULI	CHAKIYA	57763	BITHWAL KALAN	207892	PAKARI	440	571	194,140.00	135,898.00	58,242.00
13362	CHANDAULI	CHAKIYA	57764	BIYASARH	207867	AMAULI	398	517	175,780.00	123,046.00	52,734.00
13363	CHANDAULI	CHAKIYA	57764	BIYASARH	207861	BAGAH	20	26	8,840.00	6,188.00	2,652.00
13364	CHANDAULI	CHAKIYA	57764	BIYASARH	207855	BEDAULI	451	586	199,240.00	139,468.00	59,772.00
13365	CHANDAULI	CHAKIYA	57764	BIYASARH	207862	BIYASARH	724	940	319,600.00	223,720.00	95,880.00
13366	CHANDAULI	CHAKIYA	57764	BIYASARH	207874	SAHPURWA	6	8	2,720.00	1,904.00	816.00
13367	CHANDAULI	CHAKIYA	57765	BODALPUR	208010	BODALPUR	1085	1409	479,060.00	335,342.00	143,718.00
13368	CHANDAULI	CHAKIYA	57765	BODALPUR	208011	CHILRAHA	301	391	132,940.00	93,058.00	39,882.00
13369	CHANDAULI	CHAKIYA	269107	BUDAWAL	208057	BHITAUTI	1031	1339	455,260.00	318,682.00	136,578.00
13370	CHANDAULI	CHAKIYA	57766	CHHUCHARH	207945	CHATURIPUR KALAN	230	299	101,660.00	71,162.00	30,498.00
13371	CHANDAULI	CHAKIYA	57766	CHHUCHARH	207946	CHATURIPUR KHURD	279	362	123,080.00	86,156.00	36,924.00
13372	CHANDAULI	CHAKIYA	57766	CHHUCHARH	207952	CHHUCHARH	894	1161	394,740.00	276,318.00	118,422.00
13373	CHANDAULI	CHAKIYA	57766	CHHUCHARH	207943	JAMUWA	51	66	22,440.00	15,708.00	6,732.00
13374	CHANDAULI	CHAKIYA	57766	CHHUCHARH	207944	MATIHANI	524	680	231,200.00	161,840.00	69,360.00
13375	CHANDAULI	CHAKIYA	57766	CHHUCHARH	207954	NADAWA	68	88	29,920.00	20,944.00	8,976.00
13376	CHANDAULI	CHAKIYA	57766	CHHUCHARH	207953	RATIGARH	235	305	103,700.00	72,590.00	31,110.00
13377	CHANDAULI	CHAKIYA	57793	DABARIKALA	207896	DAWRI KALAN	1016	1319	448,460.00	313,922.00	134,538.00
13378	CHANDAULI	CHAKIYA	57793	DABARIKALA	207895	KODO CHAK	928	1205	409,700.00	286,790.00	122,910.00
13379	CHANDAULI	CHAKIYA	57768	DAHIYA	207852	AMBAR	856	1111	377,740.00	264,418.00	113,322.00
13380	CHANDAULI	CHAKIYA	57768	DAHIYA	207856	BABHANAULI	47	61	20,740.00	14,518.00	6,222.00
13381	CHANDAULI	CHAKIYA	57768	DAHIYA	207854	DAHIYA	448	582	197,880.00	138,516.00	59,364.00
13382	CHANDAULI	CHAKIYA	57770	DHANAWAL KALAN	207860	DHANAWAL KALAN	783	1017	345,780.00	242,046.00	103,734.00
13383	CHANDAULI	CHAKIYA	57773	DUBEYPUR	208075	DORHAPUR MAFI	484	628	213,520.00	149,464.00	64,056.00
13384	CHANDAULI	CHAKIYA	57773	DUBEYPUR	208077	DUBEYPUR	765	993	337,620.00	236,334.00	101,286.00
13385	CHANDAULI	CHAKIYA	57773	DUBEYPUR	208076	SALAYA	348	452	153,680.00	107,576.00	46,104.00
13386	CHANDAULI	CHAKIYA	269123	DUHI	208060	BODARA KALAN	298	387	131,580.00	92,106.00	39,474.00
13387	CHANDAULI	CHAKIYA	269123	DUHI	208054	BODARA KHURD	131	170	57,800.00	40,460.00	17,340.00
13388	CHANDAULI	CHAKIYA	269123	DUHI	208062	DOOHI	860	1117	379,780.00	265,846.00	113,934.00
13389	CHANDAULI	CHAKIYA	269123	DUHI	208064	LODAWAR	68	88	29,920.00	20,944.00	8,976.00
13390	CHANDAULI	CHAKIYA	269123	DUHI	208052	PIRALLIPUR	74	96	32,640.00	22,848.00	9,792.00
13391	CHANDAULI	CHAKIYA	269123	DUHI	208061	SUHI	30	39	13,260.00	9,282.00	3,978.00
13392	CHANDAULI	CHAKIYA	57774	FIROZPUR	207994	FIROZPUR	966	1254	426,360.00	298,452.00	127,908.00
13393	CHANDAULI	CHAKIYA	57774	FIROZPUR	207942	KRISHNAYAN	18	23	7,820.00	5,474.00	2,346.00
13394	CHANDAULI	CHAKIYA	57774	FIROZPUR	207941	TAKTAKPUR	943	1224	416,160.00	291,312.00	124,848.00
13395	CHANDAULI	CHAKIYA	57775	GADHWA SEMRAUR	208036	BHOPATPURWA	125	162	55,080.00	38,556.00	16,524.00
13396	CHANDAULI	CHAKIYA	57775	GADHWA SEMRAUR	208037	GARHWA MUSEMRAUR	519	674	229,160.00	160,412.00	68,748.00
13397	CHANDAULI	CHAKIYA	57775	GADHWA SEMRAUR	208032	JAGRIYA	250	325	110,500.00	77,350.00	33,150.00
13398	CHANDAULI	CHAKIYA	57775	GADHWA SEMRAUR	208038	SEMRAUR	537	697	236,980.00	165,886.00	71,094.00

SNo.	District Name	Block Name	LGD Gram Panchayat	Gram Panchayat Name	LGD Village Code	Village Name	TOT_P_2011	Projected Population 2023	Total fund	SBM fund (70 %)	CFC (30%)
1	2	3	4	5	6	7	8	9	10	11	12
13399	CHANDAULI	CHAKIYA	57779	GARHWA	207904	GARHWA	1062	1379	468,860.00	328,202.00	140,658.00
13400	CHANDAULI	CHAKIYA	57779	GARHWA	207903	PIPRA KALAN	600	779	264,860.00	185,402.00	79,458.00
13401	CHANDAULI	CHAKIYA	57780	GAURI	207829	DEVTAPUR	113	147	49,980.00	34,986.00	14,994.00
13402	CHANDAULI	CHAKIYA	57780	GAURI	207841	GAURI	984	1278	434,520.00	304,164.00	130,356.00
13403	CHANDAULI	CHAKIYA	57780	GAURI	207827	KAMTI KALAN	384	499	169,660.00	118,762.00	50,898.00
13404	CHANDAULI	CHAKIYA	57782	HARIPUR	207847	PARASRAMPUR	53	69	23,460.00	16,422.00	7,038.00
13405	CHANDAULI	CHAKIYA	57784	HINAUTEE	207962	BAGHRA	183	238	80,920.00	56,644.00	24,276.00
13406	CHANDAULI	CHAKIYA	57784	HINAUTEE	207957	HINAUTEE	738	958	325,720.00	228,004.00	97,716.00
13407	CHANDAULI	CHAKIYA	57784	HINAUTEE	207963	MILKI CHAK	88	114	38,760.00	27,132.00	11,628.00
13408	CHANDAULI	CHAKIYA	57784	HINAUTEE	207955	MOBARAKPUR	787	1022	347,480.00	243,236.00	104,244.00
13409	CHANDAULI	CHAKIYA	57784	HINAUTEE	207956	RUKUNPUR	134	174	59,160.00	41,412.00	17,748.00
13410	CHANDAULI	CHAKIYA	269124	INDRPURVA	207866	INDRA PURWA	830	1078	366,520.00	256,564.00	109,956.00
13411	CHANDAULI	CHAKIYA	269124	INDRPURVA	208049	JAMAHI	313	406	138,040.00	96,628.00	41,412.00
13412	CHANDAULI	CHAKIYA	57787	JAMUA	207885	JAMUA	674	875	297,500.00	208,250.00	89,250.00
13413	CHANDAULI	CHAKIYA	57787	JAMUA	207887	NEBI KHURD	455	591	200,940.00	140,658.00	60,282.00
13414	CHANDAULI	CHAKIYA	57787	JAMUA	207886	SHAHPUR	418	543	184,620.00	129,234.00	55,386.00
13415	CHANDAULI	CHAKIYA	57788	JOGIYA KALAN	207987	JOGIYA KALAN	396	514	174,760.00	122,332.00	52,428.00
13416	CHANDAULI	CHAKIYA	57788	JOGIYA KALAN	207988	JOGIYA KHURD	62	81	27,540.00	19,278.00	8,262.00
13417	CHANDAULI	CHAKIYA	57788	JOGIYA KALAN	207986	SADIPUR	380	493	167,620.00	117,334.00	50,286.00
13418	CHANDAULI	CHAKIYA	57788	JOGIYA KALAN	207989	SITAPUR	412	535	181,900.00	127,330.00	54,570.00
13419	CHANDAULI	CHAKIYA	57788	JOGIYA KALAN	207990	TAJPUR	199	258	87,720.00	61,404.00	26,316.00
13420	CHANDAULI	CHAKIYA	57789	KARAVADIA	207974	KARAVADIA	1775	2305	783,700.00	548,590.00	235,110.00
13421	CHANDAULI	CHAKIYA	57790	KAREMUAN	207818	BHAISAHI	592	769	261,460.00	183,022.00	78,438.00
13422	CHANDAULI	CHAKIYA	57790	KAREMUAN	207815	GHATMAPUR	578	750	255,000.00	178,500.00	76,500.00
13423	CHANDAULI	CHAKIYA	57790	KAREMUAN	207814	KAREMUAN	1097	1424	484,160.00	338,912.00	145,248.00
13424	CHANDAULI	CHAKIYA	57792	KHARID	207820	GODI	391	508	172,720.00	120,904.00	51,816.00
13425	CHANDAULI	CHAKIYA	57792	KHARID	207812	INDER PURWA	383	497	168,980.00	118,286.00	50,694.00
13426	CHANDAULI	CHAKIYA	57792	KHARID	207813	KHARID	993	1289	438,260.00	306,782.00	131,478.00
13427	CHANDAULI	CHAKIYA	57792	KHARID	207811	PATNA	465	604	205,360.00	143,752.00	61,608.00
13428	CHANDAULI	CHAKIYA	57794	KUDARA	207937	FATEHPUR	771	1001	340,340.00	238,238.00	102,102.00
13429	CHANDAULI	CHAKIYA	57794	KUDARA	207938	KUDARA	760	987	335,580.00	234,906.00	100,674.00
13430	CHANDAULI	CHAKIYA	57794	KUDARA	207928	SEMARA	190	247	83,980.00	58,786.00	25,194.00
13431	CHANDAULI	CHAKIYA	57761	KURTHIYA	207877	BAHAURA	171	222	75,480.00	52,836.00	22,644.00
13432	CHANDAULI	CHAKIYA	57761	KURTHIYA	207878	BHAWPUR	678	880	299,200.00	209,440.00	89,760.00
13433	CHANDAULI	CHAKIYA	57761	KURTHIYA	207879	KURTHIYA	927	1204	409,360.00	286,552.00	122,808.00
13434	CHANDAULI	CHAKIYA	57796	KUWAN	207844	BHABHUWAR	604	784	266,560.00	186,592.00	79,968.00
13435	CHANDAULI	CHAKIYA	57796	KUWAN	207845	KUWAN	912	1184	402,560.00	281,792.00	120,768.00
13436	CHANDAULI	CHAKIYA	57796	KUWAN	207846	SHEOPUR LALPUR	638	828	281,520.00	197,064.00	84,456.00
13437	CHANDAULI	CHAKIYA	57798	LATHAURA	207849	LATHAURA	1963	2549	866,660.00	606,662.00	259,998.00
13438	CHANDAULI	CHAKIYA	57785	LOHARPURWA	207907	HINAUTI	523	679	230,860.00	161,602.00	69,258.00
13439	CHANDAULI	CHAKIYA	57785	LOHARPURWA	207930	KHEMAYATPUR	130	169	57,460.00	40,222.00	17,238.00
13440	CHANDAULI	CHAKIYA	57785	LOHARPURWA	207908	LOHAR PURWA	573	744	252,960.00	177,072.00	75,888.00

SNo.	District Name	Block Name	LGD Gram Panchayat	Gram Panchayat Name	LGD Village Code	Village Name	TOT_P_2011	Projected Population 2023	Total fund	SBM fund (70 %)	CFC (30%)
1	2	3	4	5	6	7	8	9	10	11	12
13441	CHANDAULI	CHAKIYA	272558	MAHADEVPUR KALAN	208082	MAHADEOPUR KALAN	539	700	238,000.00	166,600.00	71,400.00
13442	CHANDAULI	CHAKIYA	272558	MAHADEVPUR KALAN	208081	MAHADEOPUR KHURD	108	140	47,600.00	33,320.00	14,280.00
13443	CHANDAULI	CHAKIYA	272558	MAHADEVPUR KALAN	208085	PREMAPUR	438	569	193,460.00	135,422.00	58,038.00
13444	CHANDAULI	CHAKIYA	57800	MAINPUR	207912	MAINPUR	1010	1311	445,740.00	312,018.00	133,722.00
13445	CHANDAULI	CHAKIYA	57800	MAINPUR	207915	PAHARUPUR MAPHI	55	71	24,140.00	16,898.00	7,242.00
13446	CHANDAULI	CHAKIYA	57800	MAINPUR	207909	TIRALOKPUR	192	249	84,660.00	59,262.00	25,398.00
13447	CHANDAULI	CHAKIYA	57802	MURHHUA	207999	ALIPUR	127	165	56,100.00	39,270.00	16,830.00
13448	CHANDAULI	CHAKIYA	57802	MURHHUA	208007	SON BARASA	453	588	199,920.00	139,944.00	59,976.00
13449	CHANDAULI	CHAKIYA	269189	MURHHUA UTRI	207913	MURHAHUA	1061	1378	468,520.00	327,964.00	140,556.00
13450	CHANDAULI	CHAKIYA	57804	NARHARPUR	207882	GAURHIHAR	277	360	122,400.00	85,680.00	36,720.00
13451	CHANDAULI	CHAKIYA	57804	NARHARPUR	207891	NARHARPUR	804	1044	354,960.00	248,472.00	106,488.00
13452	CHANDAULI	CHAKIYA	57804	NARHARPUR	207883	SUMESWARPUR	72	93	31,620.00	22,134.00	9,486.00
13453	CHANDAULI	CHAKIYA	57806	NAWDIHA	207983	KALYANI CHAK	668	867	294,780.00	206,346.00	88,434.00
13454	CHANDAULI	CHAKIYA	57806	NAWDIHA	207970	MISIR PURA	211	274	93,160.00	65,212.00	27,948.00
13455	CHANDAULI	CHAKIYA	57806	NAWDIHA	207977	NAUDIHA	609	791	268,940.00	188,258.00	80,682.00
13456	CHANDAULI	CHAKIYA	57807	NEWAJ GANJ	208005	NEWAJ GANJ	1679	2180	741,200.00	518,840.00	222,360.00
13457	CHANDAULI	CHAKIYA	272559	PANDI	208009	BISAURA	390	506	172,040.00	120,428.00	51,612.00
13458	CHANDAULI	CHAKIYA	272559	PANDI	208014	GANESHPUR	69	90	30,600.00	21,420.00	9,180.00
13459	CHANDAULI	CHAKIYA	272559	PANDI	208012	PANDI	576	748	254,320.00	178,024.00	76,296.00
13460	CHANDAULI	CHAKIYA	272559	PANDI	208013	SALEMPUR	29	38	12,920.00	9,044.00	3,876.00
13461	CHANDAULI	CHAKIYA	269210	PARSHIYA KALA	207920	NIBIKALA	301	391	132,940.00	93,058.00	39,882.00
13462	CHANDAULI	CHAKIYA	269210	PARSHIYA KALA	207932	PARSIA KALAN	418	543	184,620.00	129,234.00	55,386.00
13463	CHANDAULI	CHAKIYA	269210	PARSHIYA KALA	207933	PARSIA KHURD	50	65	22,100.00	15,470.00	6,630.00
13464	CHANDAULI	CHAKIYA	269210	PARSHIYA KALA	207931	PARVATPUR	284	369	125,460.00	87,822.00	37,638.00
13465	CHANDAULI	CHAKIYA	57810	PIPRIYA	207939	BAMHANI	477	619	210,460.00	147,322.00	63,138.00
13466	CHANDAULI	CHAKIYA	57810	PIPRIYA	207925	MATHGAWAN MU.PIPARIYA	526	683	232,220.00	162,554.00	69,666.00
13467	CHANDAULI	CHAKIYA	57810	PIPRIYA	207926	PIPRIYA	1185	1539	523,260.00	366,282.00	156,978.00
13468	CHANDAULI	CHAKIYA	57810	PIPRIYA	207940	SUPA	169	219	74,460.00	52,122.00	22,338.00
13469	CHANDAULI	CHAKIYA	57811	PURANA DIH	208024	JANGAL CHURIA	111	144	48,960.00	34,272.00	14,688.00
13470	CHANDAULI	CHAKIYA	57811	PURANA DIH	208019	KARAUNDHA BALUHAWA	70	91	30,940.00	21,658.00	9,282.00
13471	CHANDAULI	CHAKIYA	57811	PURANA DIH	208022	KUNDA HEMAIYA	395	513	174,420.00	122,094.00	52,326.00
13472	CHANDAULI	CHAKIYA	57811	PURANA DIH	208025	MAHALIYA	63	82	27,880.00	19,516.00	8,364.00
13473	CHANDAULI	CHAKIYA	57811	PURANA DIH	208018	PRABHU NARAINPUR	794	1031	350,540.00	245,378.00	105,162.00
13474	CHANDAULI	CHAKIYA	57811	PURANA DIH	208023	PURANA DIH	387	502	170,680.00	119,476.00	51,204.00
13475	CHANDAULI	CHAKIYA	57811	PURANA DIH	208020	RAGHOPUR	39	51	17,340.00	12,138.00	5,202.00
13476	CHANDAULI	CHAKIYA	57811	PURANA DIH	208026	TALRA	109	142	48,280.00	33,796.00	14,484.00
13477	CHANDAULI	CHAKIYA	57812	RAGHUNATHPUR	208079	DORHAPUR SALAYA	160	208	70,720.00	49,504.00	21,216.00
13478	CHANDAULI	CHAKIYA	57812	RAGHUNATHPUR	208080	KATARIA	36	47	15,980.00	11,186.00	4,794.00
13479	CHANDAULI	CHAKIYA	57812	RAGHUNATHPUR	208084	PIPARHAT	304	395	134,300.00	94,010.00	40,290.00
13480	CHANDAULI	CHAKIYA	57812	RAGHUNATHPUR	208083	RAGHUNATHPUR	904	1174	399,160.00	279,412.00	119,748.00
13481	CHANDAULI	CHAKIYA	57813	RAM LAXIMANPUR KALA	207927	BAHUARA	417	541	183,940.00	128,758.00	55,182.00
13482	CHANDAULI	CHAKIYA	57813	RAM LAXIMANPUR KALA	207919	ISMALPUR	16	21	7,140.00	4,998.00	2,142.00

SNo.	District Name	Block Name	LGD Gram Panchayat	Gram Panchayat Name	LGD Village Code	Village Name	TOT_P_2011	Projected Population 2023	Total fund	SBM fund (70 %)	CFC (30%)
1	2	3	4	5	6	7	8	9	10	11	12
13483	CHANDAULI	CHAKIYA	57813	RAM LAXIMANPUR KALA	207922	RAM LAXIMANPUR KALA	1023	1328	451,520.00	316,064.00	135,456.00
13484	CHANDAULI	CHAKIYA	57813	RAM LAXIMANPUR KALA	207921	RAM LAXIMANPUR KHURD	16	21	7,140.00	4,998.00	2,142.00
13485	CHANDAULI	CHAKIYA	57814	RAMPUR	208095	BAGHAPUR	42	55	18,700.00	13,090.00	5,610.00
13486	CHANDAULI	CHAKIYA	57814	RAMPUR	208097	BAHELIYAPUR	226	293	99,620.00	69,734.00	29,886.00
13487	CHANDAULI	CHAKIYA	57814	RAMPUR	208096	JAHANPUR	140	182	61,880.00	43,316.00	18,564.00
13488	CHANDAULI	CHAKIYA	57814	RAMPUR	208098	MUSAHEBPUR	936	1215	413,100.00	289,170.00	123,930.00
13489	CHANDAULI	CHAKIYA	57814	RAMPUR	208089	PURSOTAMPUR KHURD	87	113	38,420.00	26,894.00	11,526.00
13490	CHANDAULI	CHAKIYA	57814	RAMPUR	208087	RAMPUR	806	1047	355,980.00	249,186.00	106,794.00
13491	CHANDAULI	CHAKIYA	57815	RAMPUR KALA	207923	BAIRI	928	1205	409,700.00	286,790.00	122,910.00
13492	CHANDAULI	CHAKIYA	57815	RAMPUR KALA	207916	RAMPUR KALA	901	1170	397,800.00	278,460.00	119,340.00
13493	CHANDAULI	CHAKIYA	57816	SHIKAR GANJ	207985	SHIKAR GANJ	2230	2895	984,300.00	689,010.00	295,290.00
13494	CHANDAULI	CHAKIYA	269234	SOTA	207831	AUDHARI	597	775	263,500.00	184,450.00	79,050.00
13495	CHANDAULI	CHAKIYA	269234	SOTA	207835	SOTA	1017	1320	448,800.00	314,160.00	134,640.00
13496	CHANDAULI	CHAKIYA	269239	TIYARI	207863	TIARI	1097	1424	484,160.00	338,912.00	145,248.00
13497	CHANDAULI	CHAKIYA	57820	UTRAUT	207838	UTRAUT	2257	2931	996,540.00	697,578.00	298,962.00
13498	CHANDAULI	CHAKIYA	274228	VIJAYPURVA	207871	BIJAI PURWA	1026	1332	452,880.00	317,016.00	135,864.00
13499	CHANDAULI	CHAKIYA	274228	VIJAYPURVA	207873	BIJDHAR	135	175	59,500.00	41,650.00	17,850.00
13500	CHANDAULI	CHAKIYA	274228	VIJAYPURVA	207872	SUKHDEOPUR	175	227	77,180.00	54,026.00	23,154.00
13501	CHANDAULI	CHANDAULI	57822	AKODA KALA	207520	AKHODA KHURD	439	570	193,800.00	135,660.00	58,140.00
13502	CHANDAULI	CHANDAULI	57822	AKODA KALA	207519	AKODA KALA	957	1243	422,620.00	295,834.00	126,786.00
13503	CHANDAULI	CHANDAULI	57822	AKODA KALA	207518	SHIVPUR	675	876	297,840.00	208,488.00	89,352.00
13504	CHANDAULI	CHANDAULI	57829	BARATHA	207432	BARATHA	529	687	233,580.00	163,506.00	70,074.00
13505	CHANDAULI	CHANDAULI	57829	BARATHA	207429	KARSHILA	1029	1336	454,240.00	317,968.00	136,272.00
13506	CHANDAULI	CHANDAULI	57829	BARATHA	207428	KISHUNDASPUR	73	95	32,300.00	22,610.00	9,690.00
13507	CHANDAULI	CHANDAULI	57830	BEDAHA	207600	BEDAHA	903	1172	398,480.00	278,936.00	119,544.00
13508	CHANDAULI	CHANDAULI	57830	BEDAHA	207601	KOLHI	75	97	32,980.00	23,086.00	9,894.00
13509	CHANDAULI	CHANDAULI	57830	BEDAHA	207602	TEERO	908	1179	400,860.00	280,602.00	120,258.00
13510	CHANDAULI	CHANDAULI	57836	BISUNPURAA	207499	BISUNPURA	3138	4074	1,385,160.00	969,612.00	415,548.00
13511	CHANDAULI	CHANDAULI	57837	CHAK	207565	CHAK	1065	1383	470,220.00	329,154.00	141,066.00
13512	CHANDAULI	CHANDAULI	57837	CHAK	207564	MIRADADPUR	383	497	168,980.00	118,286.00	50,694.00
13513	CHANDAULI	CHANDAULI	266261	CHHITTO	207444	CHHITTO	1138	1478	502,520.00	351,764.00	150,756.00
13514	CHANDAULI	CHANDAULI	266266	DARVESH PUR	207479	DARBESHPUR	946	1228	417,520.00	292,264.00	125,256.00
13515	CHANDAULI	CHANDAULI	266266	DARVESH PUR	207477	GAHIRI	182	236	80,240.00	56,168.00	24,072.00
13516	CHANDAULI	CHANDAULI	266266	DARVESH PUR	207476	SAICHANA	270	351	119,340.00	83,538.00	35,802.00
13517	CHANDAULI	CHANDAULI	57839	DHANAPUR	207598	DHANAPUR	806	1047	355,980.00	249,186.00	106,794.00
13518	CHANDAULI	CHANDAULI	57839	DHANAPUR	207599	KILLA	1017	1320	448,800.00	314,160.00	134,640.00
13519	CHANDAULI	CHANDAULI	57839	DHANAPUR	207596	PARANPUR KHURD	108	140	47,600.00	33,320.00	14,280.00
13520	CHANDAULI	CHANDAULI	57844	DURI KOT	207434	DURI KOT	1507	1957	665,380.00	465,766.00	199,614.00
13521	CHANDAULI	CHANDAULI	57845	FATAHPUR KHURD	207574	FATAHPUR KHURD	1319	1713	582,420.00	407,694.00	174,726.00
13522	CHANDAULI	CHANDAULI	57849	GORARI	207495	GORARI	3146	4085	1,388,900.00	972,230.00	416,670.00
13523	CHANDAULI	CHANDAULI	57851	HARARIKA	207541	BASANTPUR	314	408	138,720.00	97,104.00	41,616.00
13524	CHANDAULI	CHANDAULI	57851	HARARIKA	207546	FAGUNIPUR	426	553	188,020.00	131,614.00	56,406.00

SNo.	District Name	Block Name	LGD Gram Panchayat	Gram Panchayat Name	LGD Village Code	Village Name	TOT_P_2011	Projected Population 2023	Total fund	SBM fund (70 %)	CFC (30%)
1	2	3	4	5	6	7	8	9	10	11	12
13525	CHANDAULI	CHANDAULI	57851	HARARIKA	207542	HARARIKA	837	1087	369,580.00	258,706.00	110,874.00
13526	CHANDAULI	CHANDAULI	57856	JARKHOR KALA	207552	JARKHOR KALA	2453	3185	1,082,900.00	758,030.00	324,870.00
13527	CHANDAULI	CHANDAULI	57856	JARKHOR KALA	207543	JARKHOR KHURD	730	948	322,320.00	225,624.00	96,696.00
13528	CHANDAULI	CHANDAULI	57859	KATA	207563	JAGDISHPUR TALUK KOTI	704	914	310,760.00	217,532.00	93,228.00
13529	CHANDAULI	CHANDAULI	57862	KURAI	207555	KAWATI	593	770	261,800.00	183,260.00	78,540.00
13530	CHANDAULI	CHANDAULI	57862	KURAI	207554	KURAI	642	834	283,560.00	198,492.00	85,068.00
13531	CHANDAULI	CHANDAULI	57862	KURAI	207556	TATARIYA	561	728	247,520.00	173,264.00	74,256.00
13532	CHANDAULI	CHANDAULI	57863	LILAPUR	207463	DHAMA	71	92	31,280.00	21,896.00	9,384.00
13533	CHANDAULI	CHANDAULI	57863	LILAPUR	207464	HARIPUR	40	52	17,680.00	12,376.00	5,304.00
13534	CHANDAULI	CHANDAULI	57863	LILAPUR	207465	JAIRAMPUR	379	492	167,280.00	117,096.00	50,184.00
13535	CHANDAULI	CHANDAULI	57863	LILAPUR	207470	KHIJIRPUR	127	165	56,100.00	39,270.00	16,830.00
13536	CHANDAULI	CHANDAULI	57863	LILAPUR	207472	LILAPUR	766	995	338,300.00	236,810.00	101,490.00
13537	CHANDAULI	CHANDAULI	57865	MADHOPUR	207474	MADHOPUR	593	770	261,800.00	183,260.00	78,540.00
13538	CHANDAULI	CHANDAULI	57865	MADHOPUR	207462	RAMPUR MACHHIYA	110	143	48,620.00	34,034.00	14,586.00
13539	CHANDAULI	CHANDAULI	57865	MADHOPUR	207475	WAZIDPUR	627	814	276,760.00	193,732.00	83,028.00
13540	CHANDAULI	CHANDAULI	57869	MANIKPUR	207604	MANIKPUR	690	896	304,640.00	213,248.00	91,392.00
13541	CHANDAULI	CHANDAULI	57869	MANIKPUR	207603	NARSINGHPUR KALA	1110	1441	489,940.00	342,958.00	146,982.00
13542	CHANDAULI	CHANDAULI	274225	MUSTAFAPUR	207529	MUSTAFAPUR JARKHOR	1003	1302	442,680.00	309,876.00	132,804.00
13543	CHANDAULI	CHANDAULI	57874	NARHAN KALA	207591	NARHAN KALA	1504	1953	664,020.00	464,814.00	199,206.00
13544	CHANDAULI	CHANDAULI	57875	NARSINGHPUR KHURD	207448	JASAULI	622	808	274,720.00	192,304.00	82,416.00
13545	CHANDAULI	CHANDAULI	57875	NARSINGHPUR KHURD	207447	NARSINGHPUR KHURD	1013	1315	447,100.00	312,970.00	134,130.00
13546	CHANDAULI	CHANDAULI	57879	PAKHANPURA	207505	PAKHANPURA	1489	1933	657,220.00	460,054.00	197,166.00
13547	CHANDAULI	CHANDAULI	57881	PARASI KHURD	207572	PARASI KHURD	2014	2615	889,100.00	622,370.00	266,730.00
13548	CHANDAULI	CHANDAULI	57883	PRATAPPUR	207487	PRATAPPUR	1766	2293	779,620.00	545,734.00	233,886.00
13549	CHANDAULI	CHANDAULI	266287	PURAWA TALUKA MAIDHI	207524	PURAWA TALUK MAIDHI	778	1010	343,400.00	240,380.00	103,020.00
13550	CHANDAULI	CHANDAULI	266287	PURAWA TALUKA MAIDHI	207525	SONAIDEEH	454	589	200,260.00	140,182.00	60,078.00
13551	CHANDAULI	CHANDAULI	57886	RAMGARHA	207491	MATPURAWA	661	858	291,720.00	204,204.00	87,516.00
13552	CHANDAULI	CHANDAULI	57886	RAMGARHA	207481	RAMGARH	1135	1474	501,160.00	350,812.00	150,348.00
13553	CHANDAULI	CHANDAULI	57888	SAWAIYA PATTIDARI	207466	SARUKA	626	813	276,420.00	193,494.00	82,926.00
13554	CHANDAULI	CHANDAULI	57888	SAWAIYA PATTIDARI	207469	SAWAIYA PATTIDARI	1049	1362	463,080.00	324,156.00	138,924.00
13555	CHANDAULI	CHANDAULI	266292	SULTANPUR	207478	SULTANPUR	1050	1363	463,420.00	324,394.00	139,026.00
13556	CHANDAULI	CHANDAULI	57896	TADIYA	207532	ALBADIA	145	188	63,920.00	44,744.00	19,176.00
13557	CHANDAULI	CHANDAULI	57896	TADIYA	207534	TADIYA	1125	1461	496,740.00	347,718.00	149,022.00
13558	CHANDAULI	CHANDAULI	57898	VIJAIPUR	207580	MAGARAH	642	834	283,560.00	198,492.00	85,068.00
13559	CHANDAULI	CHANDAULI	57898	VIJAIPUR	207579	VIJAIPUR	884	1148	390,320.00	273,224.00	117,096.00
13560	CHANDAULI	DHANAPUR	268240	ALAMKHATOPUR	207100	ALAMKHATOPUR	1028	1335	453,900.00	317,730.00	136,170.00
13561	CHANDAULI	DHANAPUR	57905	AVAHI	207109	AVAHI	2100	2727	927,180.00	649,026.00	278,154.00
13562	CHANDAULI	DHANAPUR	57913	BEWADA	207024	BEWADA	1080	1402	476,680.00	333,676.00	143,004.00
13563	CHANDAULI	DHANAPUR	57913	BEWADA	207023	RANPUR	979	1271	432,140.00	302,498.00	129,642.00
13564	CHANDAULI	DHANAPUR	57920	DIYA	206975	GADOCHAK	381	495	168,300.00	117,810.00	50,490.00
13565	CHANDAULI	DHANAPUR	273736	EKBALPUR	207072	AKABALPUR	1085	1409	479,060.00	335,342.00	143,718.00
13566	CHANDAULI	DHANAPUR	268296	JIVANPUR	207068	JIVANPUR	1101	1430	486,200.00	340,340.00	145,860.00

SNo.	District Name	Block Name	LGD Gram Panchayat	Gram Panchayat Name	LGD Village Code	Village Name	TOT_P_2011	Projected Population 2023	Total fund	SBM fund (70 %)	CFC (30%)
1	2	3	4	5	6	7	8	9	10	11	12
13567	CHANDAULI	DHANAPUR	57937	MAHESHI	207065	MAHESHI	1311	1702	578,680.00	405,076.00	173,604.00
13568	CHANDAULI	DHANAPUR	273739	MATHUCHHALGIRI	207061	MATH UCHARHHAL GIRI	814	1057	359,380.00	251,566.00	107,814.00
13569	CHANDAULI	DHANAPUR	273739	MATHUCHHALGIRI	207063	SHIVADASIPUR	713	926	314,840.00	220,388.00	94,452.00
13570	CHANDAULI	DHANAPUR	57939	MEDHAN	207015	JAMEJAY PUR	518	673	228,820.00	160,174.00	68,646.00
13571	CHANDAULI	DHANAPUR	57939	MEDHAN	207016	MEDHAN	2834	3680	1,251,200.00	875,840.00	375,360.00
13572	CHANDAULI	DHANAPUR	57940	MIRJAPUR	207069	CHITAWAL	345	448	152,320.00	106,624.00	45,696.00
13573	CHANDAULI	DHANAPUR	57940	MIRJAPUR	207071	KARJAURA	464	602	204,680.00	143,276.00	61,404.00
13574	CHANDAULI	DHANAPUR	57940	MIRJAPUR	207070	MIRJAPUR	1141	1481	503,540.00	352,478.00	151,062.00
13575	CHANDAULI	DHANAPUR	57942	MURALI PUR VIRA SARAY	207111	VIRA SARAY	2258	2932	996,880.00	697,816.00	299,064.00
13576	CHANDAULI	DHANAPUR	57948	PAGAH	206998	PAGAH	2367	3073	1,044,820.00	731,374.00	313,446.00
13577	CHANDAULI	DHANAPUR	57953	PRAKASHPUR MAHURA	207097	LODHVA	75	97	32,980.00	23,086.00	9,894.00
13578	CHANDAULI	DHANAPUR	268330	RAMAREPUR	207066	RAMAREPUR	1071	1391	472,940.00	331,058.00	141,882.00
13579	CHANDAULI	DHANAPUR	57956	RAMRUPDASPUR	207102	RAMRUPDASPUR	1923	2497	848,980.00	594,286.00	254,694.00
13580	CHANDAULI	DHANAPUR	273734	SANGRAMPUR	207010	LAKHIPUR	881	1144	388,960.00	272,272.00	116,688.00
13581	CHANDAULI	DHANAPUR	273734	SANGRAMPUR	207011	MANNI PATTI	684	888	301,920.00	211,344.00	90,576.00
13582	CHANDAULI	DHANAPUR	274096	SARAYA	207000	RASULPUR	496	644	218,960.00	153,272.00	65,688.00
13583	CHANDAULI	DHANAPUR	274096	SARAYA	207001	SARYA	522	678	230,520.00	161,364.00	69,156.00
13584	CHANDAULI	DHANAPUR	57957	SHAHIDGAO	207045	DEDHWALIYA	709	921	313,140.00	219,198.00	93,942.00
13585	CHANDAULI	DHANAPUR	57957	SHAHIDGAO	207044	SHRI KANTPUR	570	740	251,600.00	176,120.00	75,480.00
13586	CHANDAULI	DHANAPUR	57960	SHANTIPUR TORWAN	207019	TORWAN	3927	5099	3,594,795.00	2,516,356.50	1,078,438.50
13587	CHANDAULI	DHANAPUR	57965	TRIBHUWAN PUR	207053	KHARKHOLI	801	1040	353,600.00	247,520.00	106,080.00
13588	CHANDAULI	DHANAPUR	57965	TRIBHUWAN PUR	207054	MADAI	727	944	320,960.00	224,672.00	96,288.00
13589	CHANDAULI	DHANAPUR	57965	TRIBHUWAN PUR	207052	PHOOLPUR PRASADPUR	596	774	263,160.00	184,212.00	78,948.00
13590	CHANDAULI	DHANAPUR	57967	VIJAYIPUR	207047	KAUDHARPUR	1047	1359	462,060.00	323,442.00	138,618.00
13591	CHANDAULI	DHANAPUR	57967	VIJAYIPUR	207046	NONARI	401	521	177,140.00	123,998.00	53,142.00
13592	CHANDAULI	NAUGARH	271374	AHAMDA CHARNPUR	208348	AMDHHA CHARANPUR	987	1282	435,880.00	305,116.00	130,764.00
13593	CHANDAULI	NAUGARH	271376	BARBASPUR	208413	BARBASPUR	1092	1418	482,120.00	337,484.00	144,636.00
13594	CHANDAULI	NAUGARH	271376	BARBASPUR	208412	KHATKHARIA	144	187	63,580.00	44,506.00	19,074.00
13595	CHANDAULI	NAUGARH	57974	BASAULI	208373	BASAULI	973	1263	429,420.00	300,594.00	128,826.00
13596	CHANDAULI	NAUGARH	57974	BASAULI	208374	HANUMANPUR	374	486	165,240.00	115,668.00	49,572.00
13597	CHANDAULI	NAUGARH	57974	BASAULI	208372	LALTAPUR	815	1058	359,720.00	251,804.00	107,916.00
13598	CHANDAULI	NAUGARH	271375	BHAISAURA	208377	BARWATAND	462	600	204,000.00	142,800.00	61,200.00
13599	CHANDAULI	NAUGARH	271375	BHAISAURA	208375	BHAISAURA	836	1085	368,900.00	258,230.00	110,670.00
13600	CHANDAULI	NAUGARH	271377	BODALPUR	208347	BODALPUR	841	1092	371,280.00	259,896.00	111,384.00
13601	CHANDAULI	NAUGARH	271377	BODALPUR	208349	NAUDTHAWA	184	239	81,260.00	56,882.00	24,378.00
13602	CHANDAULI	NAUGARH	271378	CHAMERBADH	208357	CHUPPEPUR	1147	1489	506,260.00	354,382.00	151,878.00
13603	CHANDAULI	NAUGARH	271382	CHIKANI	208416	CHIKANI	569	739	251,260.00	175,882.00	75,378.00
13604	CHANDAULI	NAUGARH	271382	CHIKANI	208417	PARHOTI	511	663	225,420.00	157,794.00	67,626.00
13605	CHANDAULI	NAUGARH	57977	CHUPPEPUR	208356	HARIA BANDH	314	408	138,720.00	97,104.00	41,616.00
13606	CHANDAULI	NAUGARH	57977	CHUPPEPUR	208367	UDITPUR	916	1189	404,260.00	282,982.00	121,278.00
13607	CHANDAULI	NAUGARH	57979	DEORI KALAN	208319	AURWATAND	265	344	116,960.00	81,872.00	35,088.00
13608	CHANDAULI	NAUGARH	57979	DEORI KALAN	208321	DEORI KALAN	830	1078	366,520.00	256,564.00	109,956.00

SNo.	District Name	Block Name	LGD Gram Panchayat	Gram Panchayat Name	LGD Village Code	Village Name	TOT_P_2011	Projected Population 2023	Total fund	SBM fund (70 %)	CFC (30%)
1	2	3	4	5	6	7	8	9	10	11	12
13609	CHANDAULI	NAUGARH	57979	DEORI KALAN	208312	KOLHARIA	51	66	22,440.00	15,708.00	6,732.00
13610	CHANDAULI	NAUGARH	57979	DEORI KALAN	208322	NONAWAT	641	832	282,880.00	198,016.00	84,864.00
13611	CHANDAULI	NAUGARH	57979	DEORI KALAN	208313	PANDI	141	183	62,220.00	43,554.00	18,666.00
13612	CHANDAULI	NAUGARH	57979	DEORI KALAN	208315	SAPAHAR	32	42	14,280.00	9,996.00	4,284.00
13613	CHANDAULI	NAUGARH	57980	DERORA	208376	DERORA	1003	1302	442,680.00	309,876.00	132,804.00
13614	CHANDAULI	NAUGARH	57980	DERORA	208380	NARWADAPUR	937	1217	413,780.00	289,646.00	124,134.00
13615	CHANDAULI	NAUGARH	57981	DHANKUAWARI KALAN	208421	DHANKUAWARI KALAN	326	423	143,820.00	100,674.00	43,146.00
13616	CHANDAULI	NAUGARH	57981	DHANKUAWARI KALAN	208420	DHANKUAWARI KHURD	134	174	59,160.00	41,412.00	17,748.00
13617	CHANDAULI	NAUGARH	57981	DHANKUAWARI KALAN	208423	KASHIPUR	71	92	31,280.00	21,896.00	9,384.00
13618	CHANDAULI	NAUGARH	57981	DHANKUAWARI KALAN	208418	KESAR	923	1198	407,320.00	285,124.00	122,196.00
13619	CHANDAULI	NAUGARH	57981	DHANKUAWARI KALAN	208422	KUBRADIH	472	613	208,420.00	145,894.00	62,526.00
13620	CHANDAULI	NAUGARH	57981	DHANKUAWARI KALAN	208419	PADARIA	226	293	99,620.00	69,734.00	29,886.00
13621	CHANDAULI	NAUGARH	57982	GANGAPUR	208410	BHADAH	56	73	24,820.00	17,374.00	7,446.00
13622	CHANDAULI	NAUGARH	57982	GANGAPUR	208409	GANGAPUR	1030	1337	454,580.00	318,206.00	136,374.00
13623	CHANDAULI	NAUGARH	57982	GANGAPUR	208408	JHARIA URF HARIYA BANDH	117	152	51,680.00	36,176.00	15,504.00
13624	CHANDAULI	NAUGARH	57982	GANGAPUR	208411	MAHADEOPUR	233	303	103,020.00	72,114.00	30,906.00
13625	CHANDAULI	NAUGARH	57982	GANGAPUR	208393	TEKURIA	477	619	210,460.00	147,322.00	63,138.00
13626	CHANDAULI	NAUGARH	57983	GHRHWA	208399	BARAIUVA	16	21	7,140.00	4,998.00	2,142.00
13627	CHANDAULI	NAUGARH	57983	GHRHWA	208402	GHRHWA	751	975	331,500.00	232,050.00	99,450.00
13628	CHANDAULI	NAUGARH	57983	GHRHWA	208400	HARDAHAWA	625	812	276,080.00	193,256.00	82,824.00
13629	CHANDAULI	NAUGARH	57983	GHRHWA	208398	PACHKERIA	268	348	118,320.00	82,824.00	35,496.00
13630	CHANDAULI	NAUGARH	57983	GHRHWA	208403	SATYANARAYANPUR	369	479	162,860.00	114,002.00	48,858.00
13631	CHANDAULI	NAUGARH	271385	JANAKPUR	208384	IMALIADIH	365	474	161,160.00	112,812.00	48,348.00
13632	CHANDAULI	NAUGARH	271385	JANAKPUR	208382	JANAKPUR	771	1001	340,340.00	238,238.00	102,102.00
13633	CHANDAULI	NAUGARH	271385	JANAKPUR	208383	TIWARIPUR	563	731	248,540.00	173,978.00	74,562.00
13634	CHANDAULI	NAUGARH	271386	JARHARPUR	208391	DANOGARHA	293	380	129,200.00	90,440.00	38,760.00
13635	CHANDAULI	NAUGARH	271386	JARHARPUR	208388	JALJALAWA	200	260	88,400.00	61,880.00	26,520.00
13636	CHANDAULI	NAUGARH	271386	JARHARPUR	208390	JARHAR	619	804	273,360.00	191,352.00	82,008.00
13637	CHANDAULI	NAUGARH	271386	JARHARPUR	208387	VIJAYPUR VIJARAUR	118	153	52,020.00	36,414.00	15,606.00
13638	CHANDAULI	NAUGARH	274239	JATMOHNI POSTA	208305	DHAWATHW	134	174	59,160.00	41,412.00	17,748.00
13639	CHANDAULI	NAUGARH	274239	JATMOHNI POSTA	208302	HINAUT GHAT	303	393	133,620.00	93,534.00	40,086.00
13640	CHANDAULI	NAUGARH	274239	JATMOHNI POSTA	208309	JATMOHNI POSTA	406	527	179,180.00	125,426.00	53,754.00
13641	CHANDAULI	NAUGARH	274239	JATMOHNI POSTA	208308	NARKAIT	543	705	239,700.00	167,790.00	71,910.00
13642	CHANDAULI	NAUGARH	274239	JATMOHNI POSTA	208304	SEMARIYA	389	505	171,700.00	120,190.00	51,510.00
13643	CHANDAULI	NAUGARH	274239	JATMOHNI POSTA	208307	SHRIPUR	65	84	28,560.00	19,992.00	8,568.00
13644	CHANDAULI	NAUGARH	271393	LACHHIMANPUR	208404	BHATAWADIH	560	727	247,180.00	173,026.00	74,154.00
13645	CHANDAULI	NAUGARH	271393	LACHHIMANPUR	208397	LACHHTMINPUR	859	1115	379,100.00	265,370.00	113,730.00
13646	CHANDAULI	NAUGARH	57987	LAUWARI KALAN	208290	JAMSOTI	826	1072	364,480.00	255,136.00	109,344.00
13647	CHANDAULI	NAUGARH	57987	LAUWARI KALAN	208300	LATAMARAVA	399	518	176,120.00	123,284.00	52,836.00
13648	CHANDAULI	NAUGARH	57987	LAUWARI KALAN	208298	LAUWARI KALAN	245	318	108,120.00	75,684.00	32,436.00
13649	CHANDAULI	NAUGARH	57987	LAUWARI KALAN	208299	LAUWARI KHURD	508	660	224,400.00	157,080.00	67,320.00
13650	CHANDAULI	NAUGARH	57987	LAUWARI KALAN	208294	LERHAKA	227	295	100,300.00	70,210.00	30,090.00

SNo.	District Name	Block Name	LGD Gram Panchayat	Gram Panchayat Name	LGD Village Code	Village Name	TOT_P_2011	Projected Population 2023	Total fund	SBM fund (70 %)	CFC (30%)
1	2	3	4	5	6	7	8	9	10	11	12
13651	CHANDAULI	NAUGARH	57989	MAJHGAWAN	208378	TENDUA	996	1293	439,620.00	307,734.00	131,886.00
13652	CHANDAULI	NAUGARH	271394	MALEWAR	208342	MALEWAR	1142	1483	504,220.00	352,954.00	151,266.00
13653	CHANDAULI	NAUGARH	271394	MALEWAR	208336	MALWARIA	289	375	127,500.00	89,250.00	38,250.00
13654	CHANDAULI	NAUGARH	57990	MANGRAHI	208332	BATAS TAND	126	164	55,760.00	39,032.00	16,728.00
13655	CHANDAULI	NAUGARH	57990	MANGRAHI	208331	GAHILA	515	669	227,460.00	159,222.00	68,238.00
13656	CHANDAULI	NAUGARH	57990	MANGRAHI	208323	MANGRAHI	783	1017	345,780.00	242,046.00	103,734.00
13657	CHANDAULI	NAUGARH	57990	MANGRAHI	208335	SHIVPUR	155	201	68,340.00	47,838.00	20,502.00
13658	CHANDAULI	NAUGARH	57990	MANGRAHI	208330	SONEPHUL	15	19	6,460.00	4,522.00	1,938.00
13659	CHANDAULI	NAUGARH	57990	MANGRAHI	208334	SUKHDEOPUR	308	400	136,000.00	95,200.00	40,800.00
13660	CHANDAULI	NAUGARH	271374	AHAMDA CHARANPUR	208350	JHUMARIA	463	601	204,340.00	143,038.00	61,302.00
13661	CHANDAULI	NAUGARH	271399	PARSAHAWA	208395	CHAKAR GHATTA	493	640	217,600.00	152,320.00	65,280.00
13662	CHANDAULI	NAUGARH	57993	RITHIA	208354	BATAUWA	573	744	252,960.00	177,072.00	75,888.00
13663	CHANDAULI	NAUGARH	57993	RITHIA	208352	DUMARIA	957	1243	422,620.00	295,834.00	126,786.00
13664	CHANDAULI	NAUGARH	57993	RITHIA	208353	RITHIA	1043	1354	460,360.00	322,252.00	138,108.00
13665	CHANDAULI	NAUGARH	57994	SEMARSA DHOPUR	208324	DHOBABI	105	136	46,240.00	32,368.00	13,872.00
13666	CHANDAULI	NAUGARH	57994	SEMARSA DHOPUR	208325	HORILA	298	387	131,580.00	92,106.00	39,474.00
13667	CHANDAULI	NAUGARH	57994	SEMARSA DHOPUR	208328	JAMSOT	501	651	221,340.00	154,938.00	66,402.00
13668	CHANDAULI	NAUGARH	57994	SEMARSA DHOPUR	208327	PATHRAUR	252	327	111,180.00	77,826.00	33,354.00
13669	CHANDAULI	NAUGARH	57994	SEMARSA DHOPUR	208326	SEMARSA DHOPUR	355	461	156,740.00	109,718.00	47,022.00
13670	CHANDAULI	NAUGARH	57994	SEMARSA DHOPUR	208329	SHAHPUR	406	527	179,180.00	125,426.00	53,754.00
13671	CHANDAULI	NAUGARH	271404	SEMRA KUSHHI	208343	SEMARA ARZI	27	35	11,900.00	8,330.00	3,570.00
13672	CHANDAULI	NAUGARH	271404	SEMRA KUSHHI	208341	SEMARA KUSAHI	1070	1389	472,260.00	330,582.00	141,678.00
13673	CHANDAULI	NAUGARH	57995	SHAMASERPUR	208363	ATRAWA	414	538	182,920.00	128,044.00	54,876.00
13674	CHANDAULI	NAUGARH	57995	SHAMASERPUR	208360	AURABI	872	1132	384,880.00	269,416.00	115,464.00
13675	CHANDAULI	NAUGARH	57995	SHAMASERPUR	208362	PHARASA	327	425	144,500.00	101,150.00	43,350.00
13676	CHANDAULI	NAUGARH	57995	SHAMASERPUR	208361	SHAMASERPUR	302	392	133,280.00	93,296.00	39,984.00
13677	CHANDAULI	NIYAMATABAD	57997	AKAUNI	207358	AKAUNI	664	862	293,080.00	205,156.00	87,924.00
13678	CHANDAULI	NIYAMATABAD	57997	AKAUNI	207357	ARI	32	42	14,280.00	9,996.00	4,284.00
13679	CHANDAULI	NIYAMATABAD	57997	AKAUNI	207360	BHITSIRIYA	340	441	149,940.00	104,958.00	44,982.00
13680	CHANDAULI	NIYAMATABAD	57997	AKAUNI	207361	JIWADHIPUR	810	1052	357,680.00	250,376.00	107,304.00
13681	CHANDAULI	NIYAMATABAD	57997	AKAUNI	207359	KAMALAPUR	412	535	181,900.00	127,330.00	54,570.00
13682	CHANDAULI	NIYAMATABAD	268022	BUDHAWAR	207416	BUDHAWAR	976	1267	430,780.00	301,546.00	129,234.00
13683	CHANDAULI	NIYAMATABAD	268022	BUDHAWAR	207421	KASIMPUR	115	149	50,660.00	35,462.00	15,198.00
13684	CHANDAULI	NIYAMATABAD	268022	BUDHAWAR	207415	PANDEYPUR	449	583	198,220.00	138,754.00	59,466.00
13685	CHANDAULI	NIYAMATABAD	58009	CHANDITARA	207342	CHANDITARA	1844	2394	813,960.00	569,772.00	244,188.00
13686	CHANDAULI	NIYAMATABAD	58009	CHANDITARA	207341	SAHUPURI	1039	1349	458,660.00	321,062.00	137,598.00
13687	CHANDAULI	NIYAMATABAD	58013	DEWAI	207404	DEWAI	1103	1432	486,880.00	340,816.00	146,064.00
13688	CHANDAULI	NIYAMATABAD	58013	DEWAI	207403	KHARAGIPUR	833	1082	367,880.00	257,516.00	110,364.00
13689	CHANDAULI	NIYAMATABAD	58020	GHURON	207406	GHURON	1161	1507	512,380.00	358,666.00	153,714.00
13690	CHANDAULI	NIYAMATABAD	58036	KHAJURPUR GAWAN	207329	KHAJURPUR GAWAN	3012	3911	1,329,740.00	930,818.00	398,922.00
13691	CHANDAULI	NIYAMATABAD	58047	MAHEWA	207392	MAHEWA	2786	3617	1,229,780.00	860,846.00	368,934.00
13692	CHANDAULI	NIYAMATABAD	58050	MAWAI KALA	207317	DOMAN PATTI	126	164	55,760.00	39,032.00	16,728.00

SNo.	District Name	Block Name	LGD Gram Panchayat	Gram Panchayat Name	LGD Village Code	Village Name	TOT_P_2011	Projected Population 2023	Total fund	SBM fund (70 %)	CFC (30%)
1	2	3	4	5	6	7	8	9	10	11	12
13693	CHANDAULI	NIYAMATABAD	58058	RANGOLI	207377	DAULATPUR	66	86	29,240.00	20,468.00	8,772.00
13694	CHANDAULI	NIYAMATABAD	58058	RANGOLI	207378	JIWANATHPUR	696	904	307,360.00	215,152.00	92,208.00
13695	CHANDAULI	NIYAMATABAD	58058	RANGOLI	207376	RANGOLI	1117	1450	493,000.00	345,100.00	147,900.00
13696	CHANDAULI	NIYAMATABAD	268083	SAIDPURA	207348	BHUJHUWA	253	328	111,520.00	78,064.00	33,456.00
13697	CHANDAULI	NIYAMATABAD	268083	SAIDPURA	207347	SAIDPUR	1122	1457	495,380.00	346,766.00	148,614.00
13698	CHANDAULI	NIYAMATABAD	58062	SARAI CHOTU	207321	CHAUBEY PATTI	133	173	58,820.00	41,174.00	17,646.00
13699	CHANDAULI	NIYAMATABAD	58062	SARAI CHOTU	207323	JALALPUR	253	328	111,520.00	78,064.00	33,456.00
13700	CHANDAULI	NIYAMATABAD	58062	SARAI CHOTU	207322	SARAI	843	1095	372,300.00	260,610.00	111,690.00
13701	CHANDAULI	NIYAMATABAD	58068	SINGHITALI	207371	HESAMPUR	656	852	289,680.00	202,776.00	86,904.00
13702	CHANDAULI	NIYAMATABAD	58068	SINGHITALI	207372	SINGHITALI	993	1289	438,260.00	306,782.00	131,478.00
13703	CHANDAULI	NIYAMATABAD	268084	TAHIRPUR	207368	TAHIRPUR	1324	1719	584,460.00	409,122.00	175,338.00
13704	CHANDAULI	SAHABGANJ	274223	ARARI	208170	ARARI	946	1228	417,520.00	292,264.00	125,256.00
13705	CHANDAULI	SAHABGANJ	274223	ARARI	208196	BILASHPUR	769	998	339,320.00	237,524.00	101,796.00
13706	CHANDAULI	SAHABGANJ	274223	ARARI	208195	HABIBPUR	80	104	35,360.00	24,752.00	10,608.00
13707	CHANDAULI	SAHABGANJ	58074	ATAYSAT GANJ	208199	SARI MURKAWAL	580	753	256,020.00	179,214.00	76,806.00
13708	CHANDAULI	SAHABGANJ	58078	BARAON	208172	BARAON	1935	2512	854,080.00	597,856.00	256,224.00
13709	CHANDAULI	SAHABGANJ	58081	BARIYARPUR	208140	BARIYARPUR	1693	2198	747,320.00	523,124.00	224,196.00
13710	CHANDAULI	SAHABGANJ	274161	BAYARPUR	208211	RAMPUR MU. DHUNNO	417	541	183,940.00	128,758.00	55,182.00
13711	CHANDAULI	SAHABGANJ	274161	BAYARPUR	208210	VAYAPUR	614	797	270,980.00	189,686.00	81,294.00
13712	CHANDAULI	SAHABGANJ	58084	BHATRAUL	208101	BHATRAUL	2566	3332	1,132,880.00	793,016.00	339,864.00
13713	CHANDAULI	SAHABGANJ	58086	BHUR KURHA	208153	BATAUWA	379	492	167,280.00	117,096.00	50,184.00
13714	CHANDAULI	SAHABGANJ	58086	BHUR KURHA	208154	BHUR KURHA	999	1297	440,980.00	308,686.00	132,294.00
13715	CHANDAULI	SAHABGANJ	58086	BHUR KURHA	208155	MAJHUI	479	622	211,480.00	148,036.00	63,444.00
13716	CHANDAULI	SAHABGANJ	58086	BHUR KURHA	208145	RAMPUR	260	338	114,920.00	80,444.00	34,476.00
13717	CHANDAULI	SAHABGANJ	58088	BISHUNPURWA	208218	BISHUNPURWA	1072	1392	473,280.00	331,296.00	141,984.00
13718	CHANDAULI	SAHABGANJ	58088	BISHUNPURWA	208254	SALAYA	279	362	123,080.00	86,156.00	36,924.00
13719	CHANDAULI	SAHABGANJ	58090	DHUNNU	208212	DHUNNU	1462	1898	645,320.00	451,724.00	193,596.00
13720	CHANDAULI	SAHABGANJ	58093	GHORHSARI	208119	GHORHSARI	1149	1492	507,280.00	355,096.00	152,184.00
13721	CHANDAULI	SAHABGANJ	58093	GHORHSARI	208118	IMILIA	488	634	215,560.00	150,892.00	64,668.00
13722	CHANDAULI	SAHABGANJ	58094	HARHAURA	208124	HARHAURA	1934	2511	853,740.00	597,618.00	256,122.00
13723	CHANDAULI	SAHABGANJ	58095	HATA	208162	DEHARI KALAN	1169	1518	516,120.00	361,284.00	154,836.00
13724	CHANDAULI	SAHABGANJ	58095	HATA	208248	DHANARIYA KALA	16	21	7,140.00	4,998.00	2,142.00
13725	CHANDAULI	SAHABGANJ	58095	HATA	208249	DHANARIYA KHURD	264	343	116,620.00	81,634.00	34,986.00
13726	CHANDAULI	SAHABGANJ	58095	HATA	208161	HATA	498	647	219,980.00	153,986.00	65,994.00
13727	CHANDAULI	SAHABGANJ	58097	ISAPUR KALAN	208272	ARAZI KHURD	766	995	338,300.00	236,810.00	101,490.00
13728	CHANDAULI	SAHABGANJ	58097	ISAPUR KALAN	208274	ARAZI KRISHNARPAN	709	921	313,140.00	219,198.00	93,942.00
13729	CHANDAULI	SAHABGANJ	58097	ISAPUR KALAN	208265	ARJIKALAN	275	357	121,380.00	84,966.00	36,414.00
13730	CHANDAULI	SAHABGANJ	58097	ISAPUR KALAN	208277	GHURAHUPUR	703	913	310,420.00	217,294.00	93,126.00
13731	CHANDAULI	SAHABGANJ	58097	ISAPUR KALAN	208276	ISAPUR KALAN	349	453	154,020.00	107,814.00	46,206.00
13732	CHANDAULI	SAHABGANJ	58097	ISAPUR KALAN	208275	ISAPUR KHURD	281	365	124,100.00	86,870.00	37,230.00
13733	CHANDAULI	SAHABGANJ	58097	ISAPUR KALAN	208273	PANAPUR	41	53	18,020.00	12,614.00	5,406.00
13734	CHANDAULI	SAHABGANJ	58099	JIGANA	208148	JIGANA	1572	2041	693,940.00	485,758.00	208,182.00

SNo.	District Name	Block Name	LGD Gram Panchayat	Gram Panchayat Name	LGD Village Code	Village Name	TOT_P_2011	Projected Population 2023	Total fund	SBM fund (70 %)	CFC (30%)
1	2	3	4	5	6	7	8	9	10	11	12
13735	CHANDAULI	SAHABGANJ	58100	KARNAUL	208202	KARNAUL	1716	2228	757,520.00	530,264.00	227,256.00
13736	CHANDAULI	SAHABGANJ	58101	KATAWA MAFI	208216	KATAWA MAFI	743	965	328,100.00	229,670.00	98,430.00
13737	CHANDAULI	SAHABGANJ	58101	KATAWA MAFI	208183	SIRSIYA	416	540	183,600.00	128,520.00	55,080.00
13738	CHANDAULI	SAHABGANJ	58101	KATAWA MAFI	208182	UJARI KATWA	412	535	181,900.00	127,330.00	54,570.00
13739	CHANDAULI	SAHABGANJ	58103	KAWAL PURWA MAFI	208151	DARIA KHALASHA	213	277	94,180.00	65,926.00	28,254.00
13740	CHANDAULI	SAHABGANJ	58103	KAWAL PURWA MAFI	208150	KAWAL PURWA MAFI	589	765	260,100.00	182,070.00	78,030.00
13741	CHANDAULI	SAHABGANJ	58103	KAWAL PURWA MAFI	208157	NICHOT KALA	541	702	238,680.00	167,076.00	71,604.00
13742	CHANDAULI	SAHABGANJ	58103	KAWAL PURWA MAFI	208149	PASTHUA	283	367	124,780.00	87,346.00	37,434.00
13743	CHANDAULI	SAHABGANJ	58105	KHARAUJHA	208257	KHARAUJHA	2618	3399	1,155,660.00	808,962.00	346,698.00
13744	CHANDAULI	SAHABGANJ	269539	KHAS	208244	DHANNIPUR	694	901	306,340.00	214,438.00	91,902.00
13745	CHANDAULI	SAHABGANJ	269539	KHAS	208245	KHAS	913	1185	402,900.00	282,030.00	120,870.00
13746	CHANDAULI	SAHABGANJ	269546	KHILCHI RAJDIHA	208141	KHILACH RAJDIHA	831	1079	366,860.00	256,802.00	110,058.00
13747	CHANDAULI	SAHABGANJ	269546	KHILCHI RAJDIHA	208137	PARMANDAPUR	213	277	94,180.00	65,926.00	28,254.00
13748	CHANDAULI	SAHABGANJ	58106	KHKHRA	208130	KHKHRA	1739	2258	767,720.00	537,404.00	230,316.00
13749	CHANDAULI	SAHABGANJ	58107	KIRHIRA	208111	KIRHIRA	1330	1727	587,180.00	411,026.00	176,154.00
13750	CHANDAULI	SAHABGANJ	58108	LATAON	208104	KALWARI	210	273	92,820.00	64,974.00	27,846.00
13751	CHANDAULI	SAHABGANJ	58108	LATAON	208105	LATAON	1127	1463	497,420.00	348,194.00	149,226.00
13752	CHANDAULI	SAHABGANJ	58109	LEHARA KHAS	208184	LEHARA KHAS	1527	1983	674,220.00	471,954.00	202,266.00
13753	CHANDAULI	SAHABGANJ	58111	MALDAN	208163	DEHARI KHURD	579	752	255,680.00	178,976.00	76,704.00
13754	CHANDAULI	SAHABGANJ	58111	MALDAN	208261	KHAJHRA	652	847	287,980.00	201,586.00	86,394.00
13755	CHANDAULI	SAHABGANJ	58111	MALDAN	208165	MALDAN	989	1284	436,560.00	305,592.00	130,968.00
13756	CHANDAULI	SAHABGANJ	58111	MALDAN	208164	SAWALSOT	370	480	163,200.00	114,240.00	48,960.00
13757	CHANDAULI	SAHABGANJ	58112	MALHAR	208280	MALHAR	1159	1505	511,700.00	358,190.00	153,510.00
13758	CHANDAULI	SAHABGANJ	58114	MASOI	208115	GOVINDIPUR	708	919	312,460.00	218,722.00	93,738.00
13759	CHANDAULI	SAHABGANJ	58114	MASOI	208122	MASOI	816	1059	360,060.00	252,042.00	108,018.00
13760	CHANDAULI	SAHABGANJ	58116	NAUDIHA	208197	MACWAL	462	600	204,000.00	142,800.00	61,200.00
13761	CHANDAULI	SAHABGANJ	58116	NAUDIHA	208113	NAUDIHA	1081	1404	477,360.00	334,152.00	143,208.00
13762	CHANDAULI	SAHABGANJ	58117	PACHPARA	208133	BHARUHIA	510	662	225,080.00	157,556.00	67,524.00
13763	CHANDAULI	SAHABGANJ	58117	PACHPARA	208132	PACHPARA	653	848	288,320.00	201,824.00	86,496.00
13764	CHANDAULI	SAHABGANJ	58117	PACHPARA	208134	PAHARAPUR	564	732	248,880.00	174,216.00	74,664.00
13765	CHANDAULI	SAHABGANJ	58118	PALPUR	208226	PALPUR	1306	1696	576,640.00	403,648.00	172,992.00
13766	CHANDAULI	SAHABGANJ	58119	PARARIYA	208220	DHANARIYA KHURD	938	1218	414,120.00	289,884.00	124,236.00
13767	CHANDAULI	SAHABGANJ	58119	PARARIYA	208219	PARARIYA	1073	1393	473,620.00	331,534.00	142,086.00
13768	CHANDAULI	SAHABGANJ	58122	RASIYA	208223	RASIYA	1747	2268	771,120.00	539,784.00	231,336.00
13769	CHANDAULI	SAHABGANJ	58126	SARINGPUR	208181	BANAULI	53	69	23,460.00	16,422.00	7,038.00
13770	CHANDAULI	SAHABGANJ	58126	SARINGPUR	208169	KANERA	906	1176	399,840.00	279,888.00	119,952.00
13771	CHANDAULI	SAHABGANJ	58126	SARINGPUR	208167	MAHRAUR	286	371	126,140.00	88,298.00	37,842.00
13772	CHANDAULI	SAHABGANJ	58126	SARINGPUR	208168	SARINGPUR	778	1010	343,400.00	240,380.00	103,020.00
13773	CHANDAULI	SAHABGANJ	58126	SARINGPUR	208180	SHAPURWA MU. KANERA	56	73	24,820.00	17,374.00	7,446.00
13774	CHANDAULI	SAHABGANJ	58126	SARINGPUR	208166	TAKIA MAHRAUR	461	599	203,660.00	142,562.00	61,098.00
13775	CHANDAULI	SAHABGANJ	270867	SIHAR	208253	SIHAR	1032	1340	455,600.00	318,920.00	136,680.00
13776	CHANDAULI	SAHABGANJ	58132	THEKHA	208208	ISRAULIA	232	301	102,340.00	71,638.00	30,702.00

SNo.	District Name	Block Name	LGD Gram Panchayat	Gram Panchayat Name	LGD Village Code	Village Name	TOT_P_2011	Projected Population 2023	Total fund	SBM fund (70 %)	CFC (30%)
1	2	3	4	5	6	7	8	9	10	11	12
13777	CHANDAULI	SAHABGANJ	58132	THEKHA	208205	SHEOPUR MAFI	78	101	34,340.00	24,038.00	10,302.00
13778	CHANDAULI	SAHABGANJ	58132	THEKHA	208204	SOBANTHA	324	421	143,140.00	100,198.00	42,942.00
13779	CHANDAULI	SAHABGANJ	58132	THEKHA	208207	THEKHA	1092	1418	482,120.00	337,484.00	144,636.00
13780	CHANDAULI	SAHABGANJ	58133	TIARA	208198	TIARA	2869	3725	1,266,500.00	886,550.00	379,950.00
13781	CHANDAULI	SAKALDIHA	58138	BAHAVALPUR	207170	BAHAVALPUR	762	989	336,260.00	235,382.00	100,878.00
13782	CHANDAULI	SAKALDIHA	58138	BAHAVALPUR	207166	CHAKARIYA	714	927	315,180.00	220,626.00	94,554.00
13783	CHANDAULI	SAKALDIHA	268126	BASANTPUR	207253	BASATPURA	750	974	331,160.00	231,812.00	99,348.00
13784	CHANDAULI	SAKALDIHA	268126	BASANTPUR	207257	DANPUR	448	582	197,880.00	138,516.00	59,364.00
13785	CHANDAULI	SAKALDIHA	268117	BASARIKPUR	207251	BASARIKPUR	689	895	304,300.00	213,010.00	91,290.00
13786	CHANDAULI	SAKALDIHA	268117	BASARIKPUR	207252	KAKARHI	359	466	158,440.00	110,908.00	47,532.00
13787	CHANDAULI	SAKALDIHA	58148	BHOJAPUR	207229	BHOJAPUR	2698	3503	1,191,020.00	833,714.00	357,306.00
13788	CHANDAULI	SAKALDIHA	268137	DAINA	207259	DAINA	834	1083	368,220.00	257,754.00	110,466.00
13789	CHANDAULI	SAKALDIHA	268137	DAINA	207260	TEKAPUR	548	712	242,080.00	169,456.00	72,624.00
13790	CHANDAULI	SAKALDIHA	58155	DEDHA GAVAN	207143	DEDHA GAVAN	3069	3985	1,354,900.00	948,430.00	406,470.00
13791	CHANDAULI	SAKALDIHA	58157	DERAWAL	207135	DERAWAL	2254	2927	995,180.00	696,626.00	298,554.00
13792	CHANDAULI	SAKALDIHA	58161	DIGGHI	207218	DIGGHI	3498	4542	1,544,280.00	1,080,996.00	463,284.00
13793	CHANDAULI	SAKALDIHA	58163	DURGAPUR	207123	DURGAPUR	1060	1376	467,840.00	327,488.00	140,352.00
13794	CHANDAULI	SAKALDIHA	58170	GHARCHIT	207226	GHARCHIT	2521	3273	1,112,820.00	778,974.00	333,846.00
13795	CHANDAULI	SAKALDIHA	58172	JAMUNIPUR	207287	JAMUNIPUR	3950	5129	3,615,945.00	2,531,161.50	1,084,783.50
13796	CHANDAULI	SAKALDIHA	58172	JAMUNIPUR	207286	NARAUJA	456	592	201,280.00	140,896.00	60,384.00
13797	CHANDAULI	SAKALDIHA	273700	KATEHARA	207165	KOTHARA	1058	1374	467,160.00	327,012.00	140,148.00
13798	CHANDAULI	SAKALDIHA	58183	KORI	207196	KORI	3600	4674	1,589,160.00	1,112,412.00	476,748.00
13799	CHANDAULI	SAKALDIHA	274062	LEHARA	207119	LEHARA	1075	1396	474,640.00	332,248.00	142,392.00
13800	CHANDAULI	SAKALDIHA	58185	MAHADEVPUR	207179	MAHADEVPUR	1063	1380	469,200.00	328,440.00	140,760.00
13801	CHANDAULI	SAKALDIHA	58185	MAHADEVPUR	207180	MAHEVA	829	1076	365,840.00	256,088.00	109,752.00
13802	CHANDAULI	SAKALDIHA	268171	NAGANPUR	207274	NAGANPUR	1106	1436	488,240.00	341,768.00	146,472.00
13803	CHANDAULI	SAKALDIHA	58190	NAIKOTA	207114	ALAHIYA	923	1198	407,320.00	285,124.00	122,196.00
13804	CHANDAULI	SAKALDIHA	58190	NAIKOTA	207113	JAMALPUR	259	336	114,240.00	79,968.00	34,272.00
13805	CHANDAULI	SAKALDIHA	58190	NAIKOTA	207115	NAIKOTA	927	1204	409,360.00	286,552.00	122,808.00
13806	CHANDAULI	SAKALDIHA	268189	NARAYANPUR	207284	NADARA	300	390	132,600.00	92,820.00	39,780.00
13807	CHANDAULI	SAKALDIHA	268189	NARAYANPUR	207283	NARAYANPUR	579	752	255,680.00	178,976.00	76,704.00
13808	CHANDAULI	SAKALDIHA	58195	ONAWAL	207145	ONAWAL	1975	2564	871,760.00	610,232.00	261,528.00
13809	CHANDAULI	SAKALDIHA	58203	RAIPURA	207149	RAIPURA	1575	2045	695,300.00	486,710.00	208,590.00
13810	CHANDAULI	SAKALDIHA	268197	RAMPUR URF KARANPUR	207217	GAHERPURA	286	371	126,140.00	88,298.00	37,842.00
13811	CHANDAULI	SAKALDIHA	268197	RAMPUR URF KARANPUR	207221	RAMPUR URF AKABARPUR	167	217	73,780.00	51,646.00	22,134.00
13812	CHANDAULI	SAKALDIHA	268197	RAMPUR URF KARANPUR	207219	RAMPUR URF KARANPUR	596	774	263,160.00	184,212.00	78,948.00
13813	CHANDAULI	SAKALDIHA	268198	RAUTPUR	207232	RAUTPUR	1157	1502	510,680.00	357,476.00	153,204.00
13814	CHANDAULI	SAKALDIHA	268198	RAUTPUR	207231	USARI	193	251	85,340.00	59,738.00	25,602.00
13815	CHANDAULI	SAKALDIHA	58205	REVASA	207235	REVASA	1970	2558	869,720.00	608,804.00	260,916.00
13816	CHANDAULI	SAKALDIHA	268219	SAREHUA KHURD	207127	ARAZISAREHUA	494	641	217,940.00	152,558.00	65,382.00
13817	CHANDAULI	SAKALDIHA	268219	SAREHUA KHURD	207125	SAREHUAKURD	625	812	276,080.00	193,256.00	82,824.00
13818	CHANDAULI	SAKALDIHA	268220	SEWKHAR KHURD	207230	SEVAKHAR KHURD	1160	1506	512,040.00	358,428.00	153,612.00

SNo.	District Name	Block Name	LGD Gram Panchayat	Gram Panchayat Name	LGD Village Code	Village Name	TOT_P_2011	Projected Population 2023	Total fund	SBM fund (70 %)	CFC (30%)
1	2	3	4	5	6	7	8	9	10	11	12
13819	Chandauli	CHAHNIYA	268363	KALYANPUR KALA	206884	BAGHI	443	575	195,500.00	136,850.00	58,650.00
13820	Chandauli	CHAHNIYA	57699	LACHHIMAN GARH	206894	LACHHIMAN GARH	2312	3002	1,020,680.00	714,476.00	306,204.00
13821	Chandauli	CHAHNIYA	57699	LACHHIMAN GARH	206896	SINGHA	545	708	240,720.00	168,504.00	72,216.00
13822	Chandauli	CHAHNIYA	57720	PAPAURA	206931	BAJIDPUR	56	73	24,820.00	17,374.00	7,446.00
13823	Chandauli	CHAHNIYA	57723	PURA KATRA	206834	PURA	1548	2010	683,400.00	478,380.00	205,020.00
13824	Chandauli	CHAKIYA	57782	HARIPUR	207848	HARIPUR	1544	2005	681,700.00	477,190.00	204,510.00
13825	Chandauli	CHAKIYA	57804	NARHARPUR	207884	KARMA	442	574	195,160.00	136,612.00	58,548.00
13826	Chandauli	CHAKIYA	57810	PIPRIYA	207924	AKORHWA	52	68	23,120.00	16,184.00	6,936.00
13827	Chandauli	CHAKIYA	57812	RAGHUNATHPUR	208091	MURARPUR	213	277	94,180.00	65,926.00	28,254.00
13828	Chandauli	CHANDAULI	266269	JAGADEESHPUR	207553	JAGDISHPUR TALUK NARSINGHPUR	1117	1450	493,000.00	345,100.00	147,900.00
13829	Chandauli	CHANDAULI	206279	PARANPURKALA	207533	PURANPUR KALA	1116	1449	492,660.00	344,862.00	147,798.00
13830	Chandauli	DHANAPUR	57953	PRAKASHPUR MAHURA	207096	MAHRA	2522	3275	1,113,500.00	779,450.00	334,050.00
13831	Chandauli	NAUGARH	57989	MAJHGAWAN	208379	MAJHGAWAN	3183	4133	1,405,220.00	983,654.00	421,566.00
13832	Chandauli	NAUGARH	271399	PARSAHAWA	208396	PARSAHAWA	969	1258	427,720.00	299,404.00	128,316.00
13833	Chandauli	NIYAMATABAD	58019	GAURY	207374	GAURI	2081	2702	918,680.00	643,076.00	275,604.00
13834	Chandauli	NIYAMATABAD	58024	HAMIDPUR	207366	HAMIDPUR	3152	4093	1,391,620.00	974,134.00	417,486.00
13835	Chandauli	SAHABGANJ	274161	BAYARPUR	208209	RASKHAVA	109	142	48,280.00	33,796.00	14,484.00
13836	Chandauli	SAKALDIHA	58155	DEDHA GAVAN	207144	MILOKPUR	162	210	71,400.00	49,980.00	21,420.00
13837	Chandauli	SAKALDIHA	58163	DURGAPUR	207122	KAKARHATI	6	8	2,720.00	1,904.00	816.00
13838	Chandauli	SAKALDIHA	268189	NARAYANPUR	207281	RAMANIPUR	243	316	107,440.00	75,208.00	32,232.00
13839	Chandauli	SAKALDIHA	268189	NARAYANPUR	207282	KADHARPUR	117	152	51,680.00	36,176.00	15,504.00
13840	Chandauli	SAKALDIHA	273711	PITHAPUR	207271	TITHAPUR	3119	4050	1,377,000.00	963,900.00	413,100.00
13841	CHITRAKOOT	KARWI	0	AHMAD GANJ	155742	AHMAD GANJ	779	1011	343,740.00	240,618.00	103,122.00
13842	CHITRAKOOT	KARWI	0	AHMAD GANJ	155744	CHAKALA RAJRANI	240	312	106,080.00	74,256.00	31,824.00
13843	CHITRAKOOT	KARWI	58224	AMILIHA	155482	AMILIHA	1288	1672	568,480.00	397,936.00	170,544.00
13844	CHITRAKOOT	KARWI	58226	BAIHAR	155682	BAIHAR	1461	1897	644,980.00	451,486.00	193,494.00
13845	CHITRAKOOT	KARWI	58228	BANADI	155777	BANADI	1440	1870	635,800.00	445,060.00	190,740.00
13846	CHITRAKOOT	KARWI	58228	BANADI	155776	GADHIBA	983	1276	433,840.00	303,688.00	130,152.00
13847	CHITRAKOOT	KARWI	58229	BANDARI	155706	BANDARI	788	1023	347,820.00	243,474.00	104,346.00
13848	CHITRAKOOT	KARWI	58229	BANDARI	155700	DHOLBAJA	503	653	222,020.00	155,414.00	66,606.00
13849	CHITRAKOOT	KARWI	58229	BANDARI	155699	LOKHARIHA	107	139	47,260.00	33,082.00	14,178.00
13850	CHITRAKOOT	KARWI	58229	BANDARI	155705	SIRKHORI	468	608	206,720.00	144,704.00	62,016.00
13851	CHITRAKOOT	KARWI	58232	BARACHH	155709	BARACHH	1034	1343	456,620.00	319,634.00	136,986.00
13852	CHITRAKOOT	KARWI	58232	BARACHH	155707	SAMBHAPUR	468	608	206,720.00	144,704.00	62,016.00
13853	CHITRAKOOT	KARWI	58233	BARWARA	155758	BARWARA	1363	1770	601,800.00	421,260.00	180,540.00
13854	CHITRAKOOT	KARWI	58234	BHAGANPUR	155723	BHAGANPUR	1196	1553	528,020.00	369,614.00	158,406.00
13855	CHITRAKOOT	KARWI	58234	BHAGANPUR	155718	THARRI	693	900	306,000.00	214,200.00	91,800.00
13856	CHITRAKOOT	KARWI	58235	BHAGAWATPUR	155490	BHAGAWATPUR	1018	1322	449,480.00	314,636.00	134,844.00
13857	CHITRAKOOT	KARWI	58235	BHAGAWATPUR	155491	BHAWANIPUR	768	997	338,980.00	237,286.00	101,694.00
13858	CHITRAKOOT	KARWI	58235	BHAGAWATPUR	155488	HUNDA	302	392	133,280.00	93,296.00	39,984.00
13859	CHITRAKOOT	KARWI	58235	BHAGAWATPUR	155492	KILA MADFA	4	5	1,700.00	1,190.00	510.00
13860	CHITRAKOOT	KARWI	58235	BHAGAWATPUR	155489	KOLUNHA	864	1122	381,480.00	267,036.00	114,444.00

SNo.	District Name	Block Name	LGD Gram Panchayat	Gram Panchayat Name	LGD Village Code	Village Name	TOT_P_2011	Projected Population 2023	Total fund	SBM fund (70 %)	CFC (30%)
1	2	3	4	5	6	7	8	9	10	11	12
13861	CHITRAKOOT	KARWI	58239	BHARATPUR	155684	BHARATPUR BHAISAUDHA	927	1204	409,360.00	286,552.00	122,808.00
13862	CHITRAKOOT	KARWI	58239	BHARATPUR	155686	BHARATPUR PAHARA	1120	1454	494,360.00	346,052.00	148,308.00
13863	CHITRAKOOT	KARWI	58239	BHARATPUR	155694	BHARATPUR TARAW	1355	1759	598,060.00	418,642.00	179,418.00
13864	CHITRAKOOT	KARWI	58239	BHARATPUR	155683	RAMPUR MAFI	618	802	272,680.00	190,876.00	81,804.00
13865	CHITRAKOOT	KARWI	58240	BHARKORI	155755	BHARKORI	1115	1448	492,320.00	344,624.00	147,696.00
13866	CHITRAKOOT	KARWI	58242	BHITA KHERA KANTHI KHERA	155757	BHITA KHERA KANTHI KHERA	1447	1879	638,860.00	447,202.00	191,658.00
13867	CHITRAKOOT	KARWI	58244	CHANDRA GAHNA MAFI	155737	CHANDRA GAHNA MAFI	993	1289	438,260.00	306,782.00	131,478.00
13868	CHITRAKOOT	KARWI	58244	CHANDRA GAHNA MAFI	155736	NARAINPUR	1149	1492	507,280.00	355,096.00	152,184.00
13869	CHITRAKOOT	KARWI	58246	CHHIPANI BAHAR KHERA	155761	BANDHUIN	1200	1558	529,720.00	370,804.00	158,916.00
13870	CHITRAKOOT	KARWI	58246	CHHIPANI BAHAR KHERA	155759	CHHIPANI BAHAR KHERA	1278	1659	564,060.00	394,842.00	169,218.00
13871	CHITRAKOOT	KARWI	58251	DHORAHI MAFI	155470	BHATOURA	4	5	1,700.00	1,190.00	510.00
13872	CHITRAKOOT	KARWI	58251	DHORAHI MAFI	155471	CHAK BHATOURA	331	430	146,200.00	102,340.00	43,860.00
13873	CHITRAKOOT	KARWI	58251	DHORAHI MAFI	155474	DHORAHI MAFI	1083	1406	478,040.00	334,628.00	143,412.00
13874	CHITRAKOOT	KARWI	58251	DHORAHI MAFI	155475	LYONJHA	433	562	191,080.00	133,756.00	57,324.00
13875	CHITRAKOOT	KARWI	58252	DUBARI	155754	DUBARI	949	1232	418,880.00	293,216.00	125,664.00
13876	CHITRAKOOT	KARWI	58252	DUBARI	155753	EARAN MAFI	602	782	265,880.00	186,116.00	79,764.00
13877	CHITRAKOOT	KARWI	58252	DUBARI	155752	GAURI MAFI	226	293	99,620.00	69,734.00	29,886.00
13878	CHITRAKOOT	KARWI	58258	HARIHAR PUR	155687	HARIHAR	1495	1941	659,940.00	461,958.00	197,982.00
13879	CHITRAKOOT	KARWI	58258	HARIHAR PUR	155693	MAWAI PAHARA	143	186	63,240.00	44,268.00	18,972.00
13880	CHITRAKOOT	KARWI	58258	HARIHAR PUR	155692	MAWAI TARAW	149	193	65,620.00	45,934.00	19,686.00
13881	CHITRAKOOT	KARWI	58258	HARIHAR PUR	155695	SHEO RAJPUR MAFI	425	552	187,680.00	131,376.00	56,304.00
13882	CHITRAKOOT	KARWI	58258	HARIHAR PUR	155696	SHIV RAJPUR PAHAR	235	305	103,700.00	72,590.00	31,110.00
13883	CHITRAKOOT	KARWI	58262	KADARGANJ	155656	KADARGANJ	1469	1907	648,380.00	453,866.00	194,514.00
13884	CHITRAKOOT	KARWI	58264	KALLA	155675	CHAKALA GURU BABA	904	1174	399,160.00	279,412.00	119,748.00
13885	CHITRAKOOT	KARWI	58264	KALLA	155676	KALLA	1181	1533	521,220.00	364,854.00	156,366.00
13886	CHITRAKOOT	KARWI	58265	KANTHIPUR	155764	KODUPUR	430	558	189,720.00	132,804.00	56,916.00
13887	CHITRAKOOT	KARWI	58267	KARARI	155472	karari	1421	1845	627,300.00	439,110.00	188,190.00
13888	CHITRAKOOT	KARWI	58267	KARARI	155469	QUAZIPUR	274	356	121,040.00	84,728.00	36,312.00
13889	CHITRAKOOT	KARWI	58268	KARWI MAFI	155910	KARWI MAFI	2255	2928	995,520.00	696,864.00	298,656.00
13890	CHITRAKOOT	KARWI	58270	KAUHARI	155651	KAUHARI	1260	1636	556,240.00	389,368.00	166,872.00
13891	CHITRAKOOT	KARWI	58270	KAUHARI	155647	PATIYA JABTI	943	1224	416,160.00	291,312.00	124,848.00
13892	CHITRAKOOT	KARWI	58271	KHAJURIHA	155733	KHAJURIHA	1143	1484	504,560.00	353,192.00	151,368.00
13893	CHITRAKOOT	KARWI	58271	KHAJURIHA	155732	SABHAPUR TARAO	609	791	268,940.00	188,258.00	80,682.00
13894	CHITRAKOOT	KARWI	58278	LODHIA KHURD	155775	LODHIA BUJURG	632	821	279,140.00	195,398.00	83,742.00
13895	CHITRAKOOT	KARWI	58278	LODHIA KHURD	155770	LODHIA KHURD	1212	1574	535,160.00	374,612.00	160,548.00
13896	CHITRAKOOT	KARWI	58279	MACHHARIHA	155678	BHANGA	192	249	84,660.00	59,262.00	25,398.00
13897	CHITRAKOOT	KARWI	58279	MACHHARIHA	155677	MACHHARIHA	1266	1644	558,960.00	391,272.00	167,688.00
13898	CHITRAKOOT	KARWI	58280	MAKARI PAHARA	155662	MAKARI PAHARA	1355	1759	598,060.00	418,642.00	179,418.00
13899	CHITRAKOOT	KARWI	58280	MAKARI PAHARA	155663	MAKARI PALDEO	630	818	278,120.00	194,684.00	83,436.00
13900	CHITRAKOOT	KARWI	58282	MANPUR	155702	MANPUR	1067	1385	470,900.00	329,630.00	141,270.00
13901	CHITRAKOOT	KARWI	58284	MUKUNDPUR	155691	MUKUNDPUR	1284	1667	566,780.00	396,746.00	170,034.00
13902	CHITRAKOOT	KARWI	58284	MUKUNDPUR	155689	RAMPUR PALDEO	278	361	122,740.00	85,918.00	36,822.00

SNo.	District Name	Block Name	LGD Gram Panchayat	Gram Panchayat Name	LGD Village Code	Village Name	TOT_P_2011	Projected Population 2023	Total fund	SBM fund (70 %)	CFC (30%)
1	2	3	4	5	6	7	8	9	10	11	12
13903	CHITRAKOOT	KARWI	58287	PAHARI BUJURG SANI	155654	PAHARI BUJURG SANI	1342	1742	592,280.00	414,596.00	177,684.00
13904	CHITRAKOOT	KARWI	58295	RANIPUR BHATT	155746	RANIPUR BHATT	1189	1544	524,960.00	367,472.00	157,488.00
13905	CHITRAKOOT	KARWI	58296	RANIPUR KHAKI	155712	BARAMPUR	661	858	291,720.00	204,204.00	87,516.00
13906	CHITRAKOOT	KARWI	58296	RANIPUR KHAKI	155711	RANIPUR KHAKI	1086	1410	479,400.00	335,580.00	143,820.00
13907	CHITRAKOOT	KARWI	58309	SHITALPUR TARAUHA	155785	SHITALPUR TARAUHA	1276	1657	563,380.00	394,366.00	169,014.00
13908	CHITRAKOOT	KARWI	58310	SIDDHPUR	155778	SIDDHPUR	1335	1733	589,220.00	412,454.00	176,766.00
13909	CHITRAKOOT	KARWI	58312	SUDINPUR	155881	SUDINPUR	13	17	5,780.00	4,046.00	1,734.00
13910	CHITRAKOOT	KARWI	58313	TAMBANI	155751	SHITALPUR KAUNHAS	170	221	75,140.00	52,598.00	22,542.00
13911	CHITRAKOOT	KARWI	58313	TAMBANI	155756	TAMBANI	1183	1536	522,240.00	365,568.00	156,672.00
13912	CHITRAKOOT	MANIKPUR	58316	ACHUR NERUA	155846	ACHUR NERUA	552	717	243,780.00	170,646.00	73,134.00
13913	CHITRAKOOT	MANIKPUR	58316	ACHUR NERUA	155845	BHENDA	688	893	303,620.00	212,534.00	91,086.00
13914	CHITRAKOOT	MANIKPUR	58316	ACHUR NERUA	155844	MARKUNDI	425	552	187,680.00	131,376.00	56,304.00
13915	CHITRAKOOT	MANIKPUR	58318	AHIRA	155801	AHIRA	945	1227	417,180.00	292,026.00	125,154.00
13916	CHITRAKOOT	MANIKPUR	58321	ARUWARA	155818	ARUWARA	1163	1510	513,400.00	359,380.00	154,020.00
13917	CHITRAKOOT	MANIKPUR	58322	BAGDARI	155877	BAGDARI	1140	1480	503,200.00	352,240.00	150,960.00
13918	CHITRAKOOT	MANIKPUR	58322	BAGDARI	155876	HELA	811	1053	358,020.00	250,614.00	107,406.00
13919	CHITRAKOOT	MANIKPUR	58323	BAGHOURA	155794	BAGHOURA	952	1236	420,240.00	294,168.00	126,072.00
13920	CHITRAKOOT	MANIKPUR	58325	BAMBIA	155841	BAMBIA	810	1052	357,680.00	250,376.00	107,304.00
13921	CHITRAKOOT	MANIKPUR	58325	BAMBIA	155842	KUSUMI	395	513	174,420.00	122,094.00	52,326.00
13922	CHITRAKOOT	MANIKPUR	58336	DEOKALI	155798	AJOURA	134	174	59,160.00	41,412.00	17,748.00
13923	CHITRAKOOT	MANIKPUR	58336	DEOKALI	155792	DEOKALI	1468	1906	648,040.00	453,628.00	194,412.00
13924	CHITRAKOOT	MANIKPUR	58336	DEOKALI	155791	JAMIHILI	791	1027	349,180.00	244,426.00	104,754.00
13925	CHITRAKOOT	MANIKPUR	58339	DHAN	155803	BARHAT	558	725	246,500.00	172,550.00	73,950.00
13926	CHITRAKOOT	MANIKPUR	58339	DHAN	155804	GHAN	775	1006	342,040.00	239,428.00	102,612.00
13927	CHITRAKOOT	MANIKPUR	58340	GIDURAHA	155895	DABHAWAR	130	169	57,460.00	40,222.00	17,238.00
13928	CHITRAKOOT	MANIKPUR	58340	GIDURAHA	155897	GIDURAHA	976	1267	430,780.00	301,546.00	129,234.00
13929	CHITRAKOOT	MANIKPUR	58340	GIDURAHA	155893	JIGANBAH	28	36	12,240.00	8,568.00	3,672.00
13930	CHITRAKOOT	MANIKPUR	58340	GIDURAHA	155894	PADA	47	61	20,740.00	14,518.00	6,222.00
13931	CHITRAKOOT	MANIKPUR	58344	JARO MAFI	155851	CHIT GHATI	180	234	79,560.00	55,692.00	23,868.00
13932	CHITRAKOOT	MANIKPUR	58344	JARO MAFI	155849	JARO MAFI	993	1289	438,260.00	306,782.00	131,478.00
13933	CHITRAKOOT	MANIKPUR	58345	KAILAHA	155835	KAILAHA	1308	1698	577,320.00	404,124.00	173,196.00
13934	CHITRAKOOT	MANIKPUR	58350	KHICHARI	155873	KHICHARI	960	1246	423,640.00	296,548.00	127,092.00
13935	CHITRAKOOT	MANIKPUR	58350	KHICHARI	155874	UMARI	1321	1715	583,100.00	408,170.00	174,930.00
13936	CHITRAKOOT	MANIKPUR	58353	KOTHIL HAI	155795	KOTHIL HAI	1067	1385	470,900.00	329,630.00	141,270.00
13937	CHITRAKOOT	MANIKPUR	58355	KUI	155787	AKBARIA	494	641	217,940.00	152,558.00	65,382.00
13938	CHITRAKOOT	MANIKPUR	58355	KUI	155786	CHAK GAURA	289	375	127,500.00	89,250.00	38,250.00
13939	CHITRAKOOT	MANIKPUR	58355	KUI	155788	KUI	937	1217	413,780.00	289,646.00	124,134.00
13940	CHITRAKOOT	MANIKPUR	58356	LODHIA MAFI	155810	BAD KHURA	329	427	145,180.00	101,626.00	43,554.00
13941	CHITRAKOOT	MANIKPUR	58356	LODHIA MAFI	155812	BARACHHI	823	1069	363,460.00	254,422.00	109,038.00
13942	CHITRAKOOT	MANIKPUR	58356	LODHIA MAFI	155809	LODHIA MAFI	983	1276	433,840.00	303,688.00	130,152.00
13943	CHITRAKOOT	MANIKPUR	58358	MAGARHAI	155800	BANDHA	700	909	309,060.00	216,342.00	92,718.00
13944	CHITRAKOOT	MANIKPUR	58358	MAGARHAI	155799	MAGARHAI	602	782	265,880.00	186,116.00	79,764.00

SNo.	District Name	Block Name	LGD Gram Panchayat	Gram Panchayat Name	LGD Village Code	Village Name	TOT_P_2011	Projected Population 2023	Total fund	SBM fund (70 %)	CFC (30%)
1	2	3	4	5	6	7	8	9	10	11	12
13945	CHITRAKOOT	MANIKPUR	58361	MAU GURDARI	155898	MAU GURDARI	978	1270	431,800.00	302,260.00	129,540.00
13946	CHITRAKOOT	MANIKPUR	58362	NAGAR	155859	NAGAR	881	1144	388,960.00	272,272.00	116,688.00
13947	CHITRAKOOT	MANIKPUR	58362	NAGAR	155858	SEKHAPUR	511	663	225,420.00	157,794.00	67,626.00
13948	CHITRAKOOT	MANIKPUR	58363	NIHI	155878	GODARHAI	397	515	175,100.00	122,570.00	52,530.00
13949	CHITRAKOOT	MANIKPUR	58363	NIHI	155879	NIHI	1194	1550	527,000.00	368,900.00	158,100.00
13950	CHITRAKOOT	MANIKPUR	58364	PAIKORA MAFI	155797	PAIKORA MAFI	800	1039	353,260.00	247,282.00	105,978.00
13951	CHITRAKOOT	MANIKPUR	58366	RAMPUR TAROUHA	155821	PAH KANJARI	467	606	206,040.00	144,228.00	61,812.00
13952	CHITRAKOOT	MANIKPUR	58366	RAMPUR TAROUHA	155822	RAMPUR TAROUHA	967	1256	427,040.00	298,928.00	128,112.00
13953	CHITRAKOOT	MANIKPUR	58366	RAMPUR TAROUHA	155823	TAKHATUPUR	453	588	199,920.00	139,944.00	59,976.00
13954	CHITRAKOOT	MANIKPUR	58373	SARHAT	155867	JHARI	148	192	65,280.00	45,696.00	19,584.00
13955	CHITRAKOOT	MANIKPUR	58373	SARHAT	155869	MANIKPUR RURAL	637	827	281,180.00	196,826.00	84,354.00
13956	CHITRAKOOT	MANIKPUR	58373	SARHAT	155870	PATA	743	965	328,100.00	229,670.00	98,430.00
13957	CHITRAKOOT	MANIKPUR	58373	SARHAT	155868	SARHAT	789	1024	348,160.00	243,712.00	104,448.00
13958	CHITRAKOOT	MANIKPUR	58373	SARHAT	155881	SHADOL	13	17	5,780.00	4,046.00	1,734.00
13959	CHITRAKOOT	MANIKPUR	58376	UDKI	155820	UDKI	975	1266	430,440.00	301,308.00	129,132.00
13960	CHITRAKOOT	MAU	58380	BAMBURI	156060	BAMBURI	1459	1894	643,960.00	450,772.00	193,188.00
13961	CHITRAKOOT	MAU	58387	BOJH	156087	ARAWARI NAUDHIYA	745	967	328,780.00	230,146.00	98,634.00
13962	CHITRAKOOT	MAU	58387	BOJH	156093	BHATGAWAN	206	267	90,780.00	63,546.00	27,234.00
13963	CHITRAKOOT	MAU	58387	BOJH	156092	BOJH	1320	1714	582,760.00	407,932.00	174,828.00
13964	CHITRAKOOT	MAU	58387	BOJH	156115	CHAK BOJH	6	8	2,720.00	1,904.00	816.00
13965	CHITRAKOOT	MAU	58387	BOJH	156086	MAHRAJA	284	369	125,460.00	87,822.00	37,638.00
13966	CHITRAKOOT	MAU	58391	DADARI	156034	DADARI	1044	1356	461,040.00	322,728.00	138,312.00
13967	CHITRAKOOT	MAU	58391	DADARI	156036	PURA	1205	1565	532,100.00	372,470.00	159,630.00
13968	CHITRAKOOT	MAU	58392	DEORA	156044	BHAWANIPUR	1	1	340.00	238.00	102.00
13969	CHITRAKOOT	MAU	58392	DEORA	156045	DEORA	1307	1697	576,980.00	403,886.00	173,094.00
13970	CHITRAKOOT	MAU	58392	DEORA	156046	KHAMARIYA	18	23	7,820.00	5,474.00	2,346.00
13971	CHITRAKOOT	MAU	58392	DEORA	156047	KHANDOKHAR	12	16	5,440.00	3,808.00	1,632.00
13972	CHITRAKOOT	MAU	58392	DEORA	156048	NEVHRA	809	1050	357,000.00	249,900.00	107,100.00
13973	CHITRAKOOT	MAU	58393	DONDIYA MAFI	156108	CHHAREHRA	305	396	134,640.00	94,248.00	40,392.00
13974	CHITRAKOOT	MAU	58393	DONDIYA MAFI	156110	CHHATAINI MAFI	512	665	226,100.00	158,270.00	67,830.00
13975	CHITRAKOOT	MAU	58393	DONDIYA MAFI	156119	DONDIYA MAFI	938	1218	414,120.00	289,884.00	124,236.00
13976	CHITRAKOOT	MAU	58397	HARADI KALAN	156096	HARADI KALAN	1368	1776	603,840.00	422,688.00	181,152.00
13977	CHITRAKOOT	MAU	58397	HARADI KALAN	156099	HARDI KHURD	154	200	68,000.00	47,600.00	20,400.00
13978	CHITRAKOOT	MAU	58397	HARADI KALAN	156098	LODHAUTA KALAN	941	1222	415,480.00	290,836.00	124,644.00
13979	CHITRAKOOT	MAU	58397	HARADI KALAN	156097	LODHAUTA KHURD	210	273	92,820.00	64,974.00	27,846.00
13980	CHITRAKOOT	MAU	58399	ITAHA DEVIPUR	156039	ITAHA DEVIPUR	1230	1597	542,980.00	380,086.00	162,894.00
13981	CHITRAKOOT	MAU	58399	ITAHA DEVIPUR	156043	KHANDEVRA MAFI	521	676	229,840.00	160,888.00	68,952.00
13982	CHITRAKOOT	MAU	58401	KARAH	156038	JORWARA	569	739	251,260.00	175,882.00	75,378.00
13983	CHITRAKOOT	MAU	58401	KARAH	156037	KARAH	1115	1448	492,320.00	344,624.00	147,696.00
13984	CHITRAKOOT	MAU	58407	KONIYA	156113	JAMIRA	1020	1324	450,160.00	315,112.00	135,048.00
13985	CHITRAKOOT	MAU	58407	KONIYA	156114	KONIYA	903	1172	398,480.00	278,936.00	119,544.00
13986	CHITRAKOOT	MAU	58410	KOTWA MAFI	156112	CHACHOKHAR	360	467	158,780.00	111,146.00	47,634.00

SNo.	District Name	Block Name	LGD Gram Panchayat	Gram Panchayat Name	LGD Village Code	Village Name	TOT_P_2011	Projected Population 2023	Total fund	SBM fund (70 %)	CFC (30%)
1	2	3	4	5	6	7	8	9	10	11	12
13987	CHITRAKOOT	MAU	58410	KOTWA MAFI	156118	KANIYADH	618	802	272,680.00	190,876.00	81,804.00
13988	CHITRAKOOT	MAU	58410	KOTWA MAFI	156120	KOTWA MAFI	529	687	233,580.00	163,506.00	70,074.00
13989	CHITRAKOOT	MAU	58411	LAPAON	156125	LAPAON	1136	1475	501,500.00	351,050.00	150,450.00
13990	CHITRAKOOT	MAU	58417	MOHINI	156052	BIHATA	457	593	201,620.00	141,134.00	60,486.00
13991	CHITRAKOOT	MAU	58417	MOHINI	156051	MOHINI	892	1158	393,720.00	275,604.00	118,116.00
13992	CHITRAKOOT	MAU	58417	MOHINI	156055	TATWAR	414	538	182,920.00	128,044.00	54,876.00
13993	CHITRAKOOT	MAU	58420	OBARI	156094	CHANNADH	433	562	191,080.00	133,756.00	57,324.00
13994	CHITRAKOOT	MAU	58420	OBARI	156089	KANDHARA	292	379	128,860.00	90,202.00	38,658.00
13995	CHITRAKOOT	MAU	58420	OBARI	156090	KARAUNDI KHURD	435	565	192,100.00	134,470.00	57,630.00
13996	CHITRAKOOT	MAU	58420	OBARI	156095	LALAI	451	586	199,240.00	139,468.00	59,772.00
13997	CHITRAKOOT	MAU	58420	OBARI	156091	OBARI	770	1000	340,000.00	238,000.00	102,000.00
13998	CHITRAKOOT	MAU	58423	RAIPURA	156124	DUBI	436	566	192,440.00	134,708.00	57,732.00
13999	CHITRAKOOT	MAU	58423	RAIPURA	156123	RAIPURA	1301	1689	574,260.00	401,982.00	172,278.00
14000	CHITRAKOOT	MAU	58424	REDI BHUSAULI MUSTKIL	156008	BASREHI MUSTKIL	607	788	267,920.00	187,544.00	80,376.00
14001	CHITRAKOOT	MAU	58424	REDI BHUSAULI MUSTKIL	156006	REDI BHUSAULI MUSTKIL	1373	1783	606,220.00	424,354.00	181,866.00
14002	CHITRAKOOT	MAU	58425	SAKHAUNHA	156015	DUBARI	728	945	321,300.00	224,910.00	96,390.00
14003	CHITRAKOOT	MAU	58425	SAKHAUNHA	156016	SAKHAUNHA	1094	1420	482,800.00	337,960.00	144,840.00
14004	CHITRAKOOT	MAU	58430	TADI MUSTKIL	156012	CHAK ALAIYA	519	674	229,160.00	160,412.00	68,748.00
14005	CHITRAKOOT	MAU	58430	TADI MUSTKIL	156014	TADI MUSTKIL	1971	2559	870,060.00	609,042.00	261,018.00
14006	CHITRAKOOT	MAU	58431	TENDUWA MAFI	156041	CHAK MAWAI RADHA	535	695	236,300.00	165,410.00	70,890.00
14007	CHITRAKOOT	MAU	58431	TENDUWA MAFI	156040	MAWAI KHURD	644	836	284,240.00	198,968.00	85,272.00
14008	CHITRAKOOT	MAU	58431	TENDUWA MAFI	156042	TENDUWA MAFI	765	993	337,620.00	236,334.00	101,286.00
14009	CHITRAKOOT	MAU	58432	TIKARA	156069	PASHCHIM PALAI MUSTAKIL	658	854	290,360.00	203,252.00	87,108.00
14010	CHITRAKOOT	MAU	58432	TIKARA	156068	TIKARA	1181	1533	521,220.00	364,854.00	156,366.00
14011	CHITRAKOOT	MAU	58434	TURGAWAN	156104	MADHAHA	990	1285	436,900.00	305,830.00	131,070.00
14012	CHITRAKOOT	MAU	58434	TURGAWAN	156103	TURGAWAN	1297	1684	572,560.00	400,792.00	171,768.00
14013	CHITRAKOOT	PAHARI	58436	ARJUNPUR	155595	ARJUNPUR	1198	1555	528,700.00	370,090.00	158,610.00
14014	CHITRAKOOT	PAHARI	58436	ARJUNPUR	155594	LADEHATA	289	375	127,500.00	89,250.00	38,250.00
14015	CHITRAKOOT	PAHARI	58436	ARJUNPUR	155605	LADHA GUTHAUPUR	656	852	289,680.00	202,776.00	86,904.00
14016	CHITRAKOOT	PAHARI	58444	BAKTA KHURD BANGAR	155519	AMWAN	580	753	256,020.00	179,214.00	76,806.00
14017	CHITRAKOOT	PAHARI	58444	BAKTA KHURD BANGAR	155511	BAKTA KHURD BANGAR	1370	1779	604,860.00	423,402.00	181,458.00
14018	CHITRAKOOT	PAHARI	58445	BALAPUR KHALASA	155641	BALAPUR KHALASA	998	1296	440,640.00	308,448.00	132,192.00
14019	CHITRAKOOT	PAHARI	58445	BALAPUR KHALASA	155642	KALoopUR	402	522	177,480.00	124,236.00	53,244.00
14020	CHITRAKOOT	PAHARI	58449	BHANPUR	155561	BHANPUR	1365	1772	602,480.00	421,736.00	180,744.00
14021	CHITRAKOOT	PAHARI	58449	BHANPUR	155562	SIDHAULI	471	612	208,080.00	145,656.00	62,424.00
14022	CHITRAKOOT	PAHARI	58451	BHUIHARI MAFI	155639	BHUIHARI MAFI	1267	1645	559,300.00	391,510.00	167,790.00
14023	CHITRAKOOT	PAHARI	58453	BILAS BANGER	155494	BILAS BANGER	1293	1679	570,860.00	399,602.00	171,258.00
14024	CHITRAKOOT	PAHARI	58456	BOODHA	155630	BOODHA	768	997	338,980.00	237,286.00	101,694.00
14025	CHITRAKOOT	PAHARI	58456	BOODHA	155629	SEMARWAR	1125	1461	496,740.00	347,718.00	149,022.00
14026	CHITRAKOOT	PAHARI	58457	BYOHARA	155563	BYOHARA	1331	1728	587,520.00	411,264.00	176,256.00
14027	CHITRAKOOT	PAHARI	58458	CHAK JAFAR	155638	CHAK JAFAR	1486	1929	655,860.00	459,102.00	196,758.00
14028	CHITRAKOOT	PAHARI	266684	CHHECHHERIHA BUJURG	155632	CHHECHHERIHA BUJURG	1169	1518	516,120.00	361,284.00	154,836.00

SNo.	District Name	Block Name	LGD Gram Panchayat	Gram Panchayat Name	LGD Village Code	Village Name	TOT_P_2011	Projected Population 2023	Total fund	SBM fund (70 %)	CFC (30%)
1	2	3	4	5	6	7	8	9	10	11	12
14029	CHITRAKOOT	PAHARI	58463	CHHILLI RAKAS BANGER	155535	CHHILLI RAKAS BANGER	2156	2799	951,660.00	666,162.00	285,498.00
14030	CHITRAKOOT	PAHARI	58465	DAHERUCHH MAFI	155620	BHUJAULI MAFI	760	987	335,580.00	234,906.00	100,674.00
14031	CHITRAKOOT	PAHARI	58465	DAHERUCHH MAFI	155621	DAHERUCHH MAFI	949	1232	418,880.00	293,216.00	125,664.00
14032	CHITRAKOOT	PAHARI	58465	DAHERUCHH MAFI	155619	MAHRUCHH	208	270	91,800.00	64,260.00	27,540.00
14033	CHITRAKOOT	PAHARI	58470	GADWARA	155613	GADWARA	1140	1480	503,200.00	352,240.00	150,960.00
14034	CHITRAKOOT	PAHARI	58472	GAUHANI KALA	155610	GAUHANI KALA	1291	1676	569,840.00	398,888.00	170,952.00
14035	CHITRAKOOT	PAHARI	58472	GAUHANI KALA	155609	NAKEHALI	403	523	177,820.00	124,474.00	53,346.00
14036	CHITRAKOOT	PAHARI	58474	HASTA BANGAR	155514	HASTA BANGAR	1158	1504	511,360.00	357,952.00	153,408.00
14037	CHITRAKOOT	PAHARI	58476	JAMHIL	155582	JAMHIL	1325	1720	584,800.00	409,360.00	175,440.00
14038	CHITRAKOOT	PAHARI	58477	KAL WALIYA	155592	DUDAULI	788	1023	347,820.00	243,474.00	104,346.00
14039	CHITRAKOOT	PAHARI	58477	KAL WALIYA	155593	KAL WALIYA	1086	1410	479,400.00	335,580.00	143,820.00
14040	CHITRAKOOT	PAHARI	58477	KAL WALIYA	155591	PATWARIYA SANI	857	1113	378,420.00	264,894.00	113,526.00
14041	CHITRAKOOT	PAHARI	58479	KALWARA KHURD	155565	KALWARA KHURD	1239	1609	547,060.00	382,942.00	164,118.00
14042	CHITRAKOOT	PAHARI	58479	KALWARA KHURD	155564	KHERIYA	804	1044	354,960.00	248,472.00	106,488.00
14043	CHITRAKOOT	PAHARI	58480	KANDHA BANIYA	155611	DADHIYA	680	883	300,220.00	210,154.00	90,066.00
14044	CHITRAKOOT	PAHARI	58480	KANDHA BANIYA	155612	KANDHA BANIYA	1221	1585	538,900.00	377,230.00	161,670.00
14045	CHITRAKOOT	PAHARI	58481	KANKOTA BANGAR	155528	KANKOTA BANGAR	1499	1946	661,640.00	463,148.00	198,492.00
14046	CHITRAKOOT	PAHARI	58485	KUSELI	155542	KUSELI	1357	1762	599,080.00	419,356.00	179,724.00
14047	CHITRAKOOT	PAHARI	58491	MOHARWAN	155601	KHARUHI	351	456	155,040.00	108,528.00	46,512.00
14048	CHITRAKOOT	PAHARI	58491	MOHARWAN	155599	MOHARWAN	1133	1471	500,140.00	350,098.00	150,042.00
14049	CHITRAKOOT	PAHARI	58491	MOHARWAN	155600	SURKIHA	455	591	200,940.00	140,658.00	60,282.00
14050	CHITRAKOOT	PAHARI	58492	NAHARA	155555	RAMPUR	674	875	297,500.00	208,250.00	89,250.00
14051	CHITRAKOOT	PAHARI	58493	NAINI BANGAR	155507	GURMAULLA BANGAR	498	647	219,980.00	153,986.00	65,994.00
14052	CHITRAKOOT	PAHARI	58493	NAINI BANGAR	155506	NAINI BANGAR	1325	1720	584,800.00	409,360.00	175,440.00
14053	CHITRAKOOT	PAHARI	58502	PILAKHINI	155554	BASAHAR	1059	1375	467,500.00	327,250.00	140,250.00
14054	CHITRAKOOT	PAHARI	58502	PILAKHINI	155552	PILAKHINI	1159	1505	511,700.00	358,190.00	153,510.00
14055	CHITRAKOOT	PAHARI	58504	RAM PURIYA AWWAL	155602	RAM PURIYA AWWAL	1160	1506	512,040.00	358,428.00	153,612.00
14056	CHITRAKOOT	PAHARI	58504	RAM PURIYA AWWAL	155597	TERA BUJURG	350	454	154,360.00	108,052.00	46,308.00
14057	CHITRAKOOT	PAHARI	58504	RAM PURIYA AWWAL	155596	TERA KHURD	447	580	197,200.00	138,040.00	59,160.00
14058	CHITRAKOOT	PAHARI	58506	SALIGPUR	155587	SALIGPUR	1109	1440	489,600.00	342,720.00	146,880.00
14059	CHITRAKOOT	PAHARI	58508	SIKARI SANI	155568	HARRI	773	1004	341,360.00	238,952.00	102,408.00
14060	CHITRAKOOT	PAHARI	58508	SIKARI SANI	155570	KANTI	613	796	270,640.00	189,448.00	81,192.00
14061	CHITRAKOOT	PAHARI	58508	SIKARI SANI	155569	SIKARI SANI	890	1156	393,040.00	275,128.00	117,912.00
14062	CHITRAKOOT	PAHARI	58512	UNAY BARNNA	155618	BAGHAWARA	1104	1433	487,220.00	341,054.00	146,166.00
14063	CHITRAKOOT	PAHARI	58512	UNAY BARNNA	155617	BYAS WARNA	567	736	250,240.00	175,168.00	75,072.00
14064	CHITRAKOOT	PAHARI	58512	UNAY BARNNA	155615	UNAY BARNNA	1385	1798	611,320.00	427,924.00	183,396.00
14065	CHITRAKOOT	RAMNAGAR	58513	AMAWAN	155941	AMAWAN	1425	1850	629,000.00	440,300.00	188,700.00
14066	CHITRAKOOT	RAMNAGAR	58513	AMAWAN	155939	BHADEVRA	731	949	322,660.00	225,862.00	96,798.00
14067	CHITRAKOOT	RAMNAGAR	58514	ATARSUI	155951	ATARSUI	1252	1626	552,840.00	386,988.00	165,852.00
14068	CHITRAKOOT	RAMNAGAR	58514	ATARSUI	155952	GOBRAUL	949	1232	418,880.00	293,216.00	125,664.00
14069	CHITRAKOOT	RAMNAGAR	58515	BALHAURA	155958	BALHAURA	1097	1424	484,160.00	338,912.00	145,248.00
14070	CHITRAKOOT	RAMNAGAR	58515	BALHAURA	155971	PIYARIYA KALAN	673	874	297,160.00	208,012.00	89,148.00

SNo.	District Name	Block Name	LGD Gram Panchayat	Gram Panchayat Name	LGD Village Code	Village Name	TOT_P_2011	Projected Population 2023	Total fund	SBM fund (70 %)	CFC (30%)
1	2	3	4	5	6	7	8	9	10	11	12
14071	CHITRAKOOT	RAMNAGAR	266715	BASINGHA	155983	BASINGHA	1027	1333	453,220.00	317,254.00	135,966.00
14072	CHITRAKOOT	RAMNAGAR	266715	BASINGHA	155984	DADHIYA	271	352	119,680.00	83,776.00	35,904.00
14073	CHITRAKOOT	RAMNAGAR	266715	BASINGHA	155985	REHI	39	51	17,340.00	12,138.00	5,202.00
14074	CHITRAKOOT	RAMNAGAR	58519	BHAKHARWAR	155977	BHAKHARWAR	1376	1787	607,580.00	425,306.00	182,274.00
14075	CHITRAKOOT	RAMNAGAR	58522	CHORAHA	155924	BINAURA	546	709	241,060.00	168,742.00	72,318.00
14076	CHITRAKOOT	RAMNAGAR	58522	CHORAHA	155923	CHORAHA	595	773	262,820.00	183,974.00	78,846.00
14077	CHITRAKOOT	RAMNAGAR	58522	CHORAHA	155925	PAIKORA	526	683	232,220.00	162,554.00	69,666.00
14078	CHITRAKOOT	RAMNAGAR	58524	DHADHAWAR	155974	DHADHAWAR	1219	1583	538,220.00	376,754.00	161,466.00
14079	CHITRAKOOT	RAMNAGAR	58524	DHADHAWAR	155975	DHAWADA	1223	1588	539,920.00	377,944.00	161,976.00
14080	CHITRAKOOT	RAMNAGAR	58525	GHUNUWA	155997	BISAUNDHA	590	766	260,440.00	182,308.00	78,132.00
14081	CHITRAKOOT	RAMNAGAR	58525	GHUNUWA	155998	GHUNUWA	1284	1667	566,780.00	396,746.00	170,034.00
14082	CHITRAKOOT	RAMNAGAR	58525	GHUNUWA	155999	TENDUA KHURD	30	39	13,260.00	9,282.00	3,978.00
14083	CHITRAKOOT	RAMNAGAR	58532	KHAJURIHA KHURD	155950	CHAHATA	303	393	133,620.00	93,534.00	40,086.00
14084	CHITRAKOOT	RAMNAGAR	58532	KHAJURIHA KHURD	155948	KHAJURIHA KHURD	784	1018	346,120.00	242,284.00	103,836.00
14085	CHITRAKOOT	RAMNAGAR	58532	KHAJURIHA KHURD	155949	NONMAI	318	413	140,420.00	98,294.00	42,126.00
14086	CHITRAKOOT	RAMNAGAR	58533	KHATAWARA	155919	KHATAWARA	2724	3537	1,202,580.00	841,806.00	360,774.00
14087	CHITRAKOOT	RAMNAGAR	58533	KHATAWARA	155920	MALAWARA	907	1178	400,520.00	280,364.00	120,156.00
14088	CHITRAKOOT	RAMNAGAR	266696	PAHADI	155978	PAHADI	1017	1320	448,800.00	314,160.00	134,640.00
14089	CHITRAKOOT	RAMNAGAR	58537	PARAKON	155918	PARAKON	3830	4973	1,690,820.00	1,183,574.00	507,246.00
14090	CHITRAKOOT	RAMNAGAR	58539	PIYARIYA MAFI	155945	MANAUDHA MAFI	29	38	12,920.00	9,044.00	3,876.00
14091	CHITRAKOOT	RAMNAGAR	58539	PIYARIYA MAFI	155944	PIYARIYA KHURD	53	69	23,460.00	16,422.00	7,038.00
14092	CHITRAKOOT	RAMNAGAR	58539	PIYARIYA MAFI	155946	PIYARIYA MAFI	1330	1727	587,180.00	411,026.00	176,154.00
14093	CHITRAKOOT	RAMNAGAR	58543	RERUWA	155989	BUDHAWAL	691	897	304,980.00	213,486.00	91,494.00
14094	CHITRAKOOT	RAMNAGAR	58543	RERUWA	155988	RERUWA	931	1209	411,060.00	287,742.00	123,318.00
14095	CHITRAKOOT	RAMNAGAR	58543	RERUWA	155990	REWADI	205	266	90,440.00	63,308.00	27,132.00
14096	CHITRAKOOT	RAMNAGAR	58546	SINGHPUR	155932	KAPURI	753	978	332,520.00	232,764.00	99,756.00
14097	CHITRAKOOT	RAMNAGAR	58546	SINGHPUR	155931	SINGHPUR	695	902	306,680.00	214,676.00	92,004.00
14098	DEORIA	BAITALPUR	266744	ADHRANGI	190719	ADHRANGI	585	760	258,400.00	180,880.00	77,520.00
14099	DEORIA	BAITALPUR	266744	ADHRANGI	190718	TIKAR KHAS	425	552	187,680.00	131,376.00	56,304.00
14100	DEORIA	BAITALPUR	58558	BALUA	189906	BALUA	1092	1418	482,120.00	337,484.00	144,636.00
14101	DEORIA	BAITALPUR	58558	BALUA	189905	KHIRAHA	352	457	155,380.00	108,766.00	46,614.00
14102	DEORIA	BAITALPUR	58559	BANSPAR BUZURG	189927	BANSPAR BUZURG	1119	1453	494,020.00	345,814.00	148,206.00
14103	DEORIA	BAITALPUR	58559	BANSPAR BUZURG	189928	MUNDERA	592	769	261,460.00	183,022.00	78,438.00
14104	DEORIA	BAITALPUR	58566	BELDARIA	189966	BELDARIA	1138	1478	502,520.00	351,764.00	150,756.00
14105	DEORIA	BAITALPUR	58566	BELDARIA	189967	DHATURA KHURD	542	704	239,360.00	167,552.00	71,808.00
14106	DEORIA	BAITALPUR	266734	BHARULI	189956	BHARAULI	391	508	172,720.00	120,904.00	51,816.00
14107	DEORIA	BAITALPUR	266734	BHARULI	189957	ITAWA	374	486	165,240.00	115,668.00	49,572.00
14108	DEORIA	BAITALPUR	266734	BHARULI	189958	JUNGLE DHATURA BANKI	249	323	109,820.00	76,874.00	32,946.00
14109	DEORIA	BAITALPUR	265840	BHARWALIYA	189914	BHARWALIA KHAS	562	730	248,200.00	173,740.00	74,460.00
14110	DEORIA	BAITALPUR	265840	BHARWALIYA	189908	BHATAULI	356	462	157,080.00	109,956.00	47,124.00
14111	DEORIA	BAITALPUR	265840	BHARWALIYA	189907	DOT KHAS	412	535	181,900.00	127,330.00	54,570.00
14112	DEORIA	BAITALPUR	265838	BHISVA	189883	BHISVA	586	761	258,740.00	181,118.00	77,622.00

SNo.	District Name	Block Name	LGD Gram Panchayat	Gram Panchayat Name	LGD Village Code	Village Name	TOT_P_2011	Projected Population 2023	Total fund	SBM fund (70 %)	CFC (30%)
1	2	3	4	5	6	7	8	9	10	11	12
14113	DEORIA	BAITALPUR	265838	BHISVA	189884	MUKUND PUR	476	618	210,120.00	147,084.00	63,036.00
14114	DEORIA	BAITALPUR	58584	HARAH NADOLAVA	190724	BARAHARA	1050	1363	463,420.00	324,394.00	139,026.00
14115	DEORIA	BAITALPUR	58584	HARAH NADOLAVA	190725	HARAH NADOLAVA	338	439	149,260.00	104,482.00	44,778.00
14116	DEORIA	BAITALPUR	58585	IJARAH	189901	BELWA MAFI	342	444	150,960.00	105,672.00	45,288.00
14117	DEORIA	BAITALPUR	58585	IJARAH	189900	IJARAH MAFI	1261	1637	556,580.00	389,606.00	166,974.00
14118	DEORIA	BAITALPUR	266708	JAITPURA	189926	JAITPURA	1018	1322	449,480.00	314,636.00	134,844.00
14119	DEORIA	BAITALPUR	58590	BORIA ANANAT	189971	BORIA SULTAN	570	740	251,600.00	176,120.00	75,480.00
14120	DEORIA	BAITALPUR	58591	JUNGLE TARAINI	190711	JUNGLE TARAINI	1009	1310	445,400.00	311,780.00	133,620.00
14121	DEORIA	BAITALPUR	266700	LAKHAN CHAND	189935	LAKHAN CHAND	1162	1509	513,060.00	359,142.00	153,918.00
14122	DEORIA	BAITALPUR	58598	MAHUAWA	189964	MAHUAWA	1180	1532	520,880.00	364,616.00	156,264.00
14123	DEORIA	BAITALPUR	58604	NARIANPUR	189919	BASANTPUR	471	612	208,080.00	145,656.00	62,424.00
14124	DEORIA	BAITALPUR	58604	NARIANPUR	189920	NARIANPUR	1033	1341	455,940.00	319,158.00	136,782.00
14125	DEORIA	BAITALPUR	58604	NARIANPUR	189918	THAKURPUR	444	576	195,840.00	137,088.00	58,752.00
14126	DEORIA	BAITALPUR	266736	PARSA JOKHA	190714	PARSA JOKAHA	1315	1707	580,380.00	406,266.00	174,114.00
14127	DEORIA	BAITALPUR	58607	PARSAUNA	189912	PARSAUNA	1309	1700	578,000.00	404,600.00	173,400.00
14128	DEORIA	BAITALPUR	58608	PIPARAHIA	189894	BHAGWANPUR	487	632	214,880.00	150,416.00	64,464.00
14129	DEORIA	BAITALPUR	58608	PIPARAHIA	189895	PIPARAHIA	870	1130	384,200.00	268,940.00	115,260.00
14130	DEORIA	BAITALPUR	58610	RAMPUR LALA	189917	BANKAT	640	831	282,540.00	197,778.00	84,762.00
14131	DEORIA	BAITALPUR	58610	RAMPUR LALA	189921	RAMPUR	1094	1420	482,800.00	337,960.00	144,840.00
14132	DEORIA	BAITALPUR	58614	SAKRAPUR BUZURG	189913	MUNDERA	632	821	279,140.00	195,398.00	83,742.00
14133	DEORIA	BAITALPUR	58614	SAKRAPUR BUZURG	189915	SAKRAPUR BUZURG	657	853	290,020.00	203,014.00	87,006.00
14134	DEORIA	BAITALPUR	58620	SURCHAK	189887	DEORIA	790	1026	348,840.00	244,188.00	104,652.00
14135	DEORIA	BAITALPUR	58620	SURCHAK	189886	KARAUNDI	847	1100	374,000.00	261,800.00	112,200.00
14136	DEORIA	BAITALPUR	58620	SURCHAK	189889	SURCHAK	1332	1729	587,860.00	411,502.00	176,358.00
14137	DEORIA	BAITALPUR	58621	SURYA PURA	189933	SURAJPURA	1148	1491	506,940.00	354,858.00	152,082.00
14138	DEORIA	BAITALPUR	266706	VISHUNPURA - 2	189931	BISHUNPURA	1002	1301	442,340.00	309,638.00	132,702.00
14139	DEORIA	BAITALPUR	266706	VISHUNPURA - 2	189930	PANDEY CHAK	475	617	209,780.00	146,846.00	62,934.00
14140	DEORIA	BANKATA	58626	AKDAGA PANDIT	191894	AKADANGA MISHRA	212	275	93,500.00	65,450.00	28,050.00
14141	DEORIA	BANKATA	58626	AKDAGA PANDIT	191898	AKDAGA PANDIT	821	1066	362,440.00	253,708.00	108,732.00
14142	DEORIA	BANKATA	58626	AKDAGA PANDIT	191893	HANDI CHAK	166	216	73,440.00	51,408.00	22,032.00
14143	DEORIA	BANKATA	58626	AKDAGA PANDIT	191899	KAREKAR	330	428	145,520.00	101,864.00	43,656.00
14144	DEORIA	BANKATA	58626	AKDAGA PANDIT	191897	KUMHA CHAK	337	438	148,920.00	104,244.00	44,676.00
14145	DEORIA	BANKATA	58630	BAIDAULI BUZURG	191865	BAIDAULI BUZURG	986	1280	435,200.00	304,640.00	130,560.00
14146	DEORIA	BANKATA	58630	BAIDAULI BUZURG	191863	OBARI DUBEY	242	314	106,760.00	74,732.00	32,028.00
14147	DEORIA	BANKATA	58632	BALUA	191885	BABHANOULI	477	619	210,460.00	147,322.00	63,138.00
14148	DEORIA	BANKATA	58632	BALUA	191891	BALUA	1216	1579	536,860.00	375,802.00	161,058.00
14149	DEORIA	BANKATA	58632	BALUA	191892	BHATHI BHATH	471	612	208,080.00	145,656.00	62,424.00
14150	DEORIA	BANKATA	58627	BALUAN KHAS	191814	AKIAN KHAS	2692	3495	1,188,300.00	831,810.00	356,490.00
14151	DEORIA	BANKATA	267215	BANKUL	191838	CHAKRWA URF BANKUL	1072	1392	473,280.00	331,296.00	141,984.00
14152	DEORIA	BANKATA	58636	BASUDEV URF GOBRI	191815	BASUDEV URF GOBRI	1240	1610	547,400.00	383,180.00	164,220.00
14153	DEORIA	BANKATA	58636	BASUDEV URF GOBRI	191816	GOUTAMA	620	805	273,700.00	191,590.00	82,110.00
14154	DEORIA	BANKATA	58640	BHARSAR	191862	BHARSAR	1152	1496	508,640.00	356,048.00	152,592.00

SNo.	District Name	Block Name	LGD Gram Panchayat	Gram Panchayat Name	LGD Village Code	Village Name	TOT_P_2011	Projected Population 2023	Total fund	SBM fund (70 %)	CFC (30%)
1	2	3	4	5	6	7	8	9	10	11	12
14155	DEORIA	BANKATA	58644	BOULIA PANDEY	191917	BENI CHAK	318	413	140,420.00	98,294.00	42,126.00
14156	DEORIA	BANKATA	58644	BOULIA PANDEY	191922	BOULIA PANDEY	1128	1465	498,100.00	348,670.00	149,430.00
14157	DEORIA	BANKATA	58644	BOULIA PANDEY	191914	JAGAN CHAK	228	296	100,640.00	70,448.00	30,192.00
14158	DEORIA	BANKATA	58644	BOULIA PANDEY	191918	MADH BAULIA	166	216	73,440.00	51,408.00	22,032.00
14159	DEORIA	BANKATA	58644	BOULIA PANDEY	191916	SUNDAR CHAK	82	106	36,040.00	25,228.00	10,812.00
14160	DEORIA	BANKATA	58645	CHAKRA TOLA PREMRAI	191936	BAIKUNTHPUR	892	1158	393,720.00	275,604.00	118,116.00
14161	DEORIA	BANKATA	58645	CHAKRA TOLA PREMRAI	191935	CHAKRA TOLA PREMRAI	1051	1365	464,100.00	324,870.00	139,230.00
14162	DEORIA	BANKATA	58647	CHAPRA BUZURG	191937	CHAPRA BUZURG	1178	1530	520,200.00	364,140.00	156,060.00
14163	DEORIA	BANKATA	58647	CHAPRA BUZURG	191934	CHHAPRA KHURD	242	314	106,760.00	74,732.00	32,028.00
14164	DEORIA	BANKATA	58651	DIXITAU LI	191806	CHHITROULI	1324	1719	584,460.00	409,122.00	175,338.00
14165	DEORIA	BANKATA	58651	DIXITAU LI	191813	KARSARWA KHURD	867	1126	382,840.00	267,988.00	114,852.00
14166	DEORIA	BANKATA	58653	GADA URF KANUNGO	191867	GADA URF KANUNGO	1178	1530	520,200.00	364,140.00	156,060.00
14167	DEORIA	BANKATA	58654	GOURA	191870	BANKATA SIRSARE	528	686	233,240.00	163,268.00	69,972.00
14168	DEORIA	BANKATA	58654	GOURA	191872	GOURA	774	1005	341,700.00	239,190.00	102,510.00
14169	DEORIA	BANKATA	58661	KHURWASIA DIPAN	191939	ARAJI PAKRI	393	510	173,400.00	121,380.00	52,020.00
14170	DEORIA	BANKATA	58661	KHURWASIA DIPAN	191938	KHURWASIA DIPAN	1211	1572	534,480.00	374,136.00	160,344.00
14171	DEORIA	BANKATA	58661	KHURWASIA DIPAN	191940	PAKRI KHAS	450	584	198,560.00	138,992.00	59,568.00
14172	DEORIA	BANKATA	58663	KISHORI CHHAPAR	191942	BHATWALIA BHAT	307	399	135,660.00	94,962.00	40,698.00
14173	DEORIA	BANKATA	58663	KISHORI CHHAPAR	191928	KISHORI CHHAPAR	1182	1535	521,900.00	365,330.00	156,570.00
14174	DEORIA	BANKATA	58663	KISHORI CHHAPAR	191943	NAINHA	608	789	268,260.00	187,782.00	80,478.00
14175	DEORIA	BANKATA	58666	KUTIA BHAT	191926	CHANDA CHAK	507	658	223,720.00	156,604.00	67,116.00
14176	DEORIA	BANKATA	58666	KUTIA BHAT	191915	DALAN CHAPARA	914	1187	403,580.00	282,506.00	121,074.00
14177	DEORIA	BANKATA	58666	KUTIA BHAT	191921	GOLAHA CHAK	216	280	95,200.00	66,640.00	28,560.00
14178	DEORIA	BANKATA	58666	KUTIA BHAT	191920	KUTIA BHAT	858	1114	378,760.00	265,132.00	113,628.00
14179	DEORIA	BANKATA	58666	KUTIA BHAT	191927	KUTIA JANAKI	319	414	140,760.00	98,532.00	42,228.00
14180	DEORIA	BANKATA	58667	LACHHUMAN CHAK	191827	BADHA CHHAPAR	635	824	280,160.00	196,112.00	84,048.00
14181	DEORIA	BANKATA	58667	LACHHUMAN CHAK	191830	BHATWALIA GOSAI	378	491	166,940.00	116,858.00	50,082.00
14182	DEORIA	BANKATA	58667	LACHHUMAN CHAK	191829	LACHHUMAN CHAK	656	852	289,680.00	202,776.00	86,904.00
14183	DEORIA	BANKATA	267229	MATHIYA	191908	BIRANI	245	318	108,120.00	75,684.00	32,436.00
14184	DEORIA	BANKATA	267229	MATHIYA	191907	MATHIA	776	1008	342,720.00	239,904.00	102,816.00
14185	DEORIA	BANKATA	267229	MATHIYA	191909	SOTHA CHAK	183	238	80,920.00	56,644.00	24,276.00
14186	DEORIA	BANKATA	58670	NAVADA	191794	BAMAPALI	470	610	207,400.00	145,180.00	62,220.00
14187	DEORIA	BANKATA	58670	NAVADA	191798	NAVADA	990	1285	436,900.00	305,830.00	131,070.00
14188	DEORIA	BANKATA	58670	NAVADA	191795	SISWANIA	974	1265	430,100.00	301,070.00	129,030.00
14189	DEORIA	BANKATA	58673	PACHRUKHIA	191900	AKDAGA BHAT	312	405	137,700.00	96,390.00	41,310.00
14190	DEORIA	BANKATA	58673	PACHRUKHIA	191905	BANKATA DUBEY	676	878	298,520.00	208,964.00	89,556.00
14191	DEORIA	BANKATA	58673	PACHRUKHIA	191906	PACHRUKHIA	778	1010	343,400.00	240,380.00	103,020.00
14192	DEORIA	BANKATA	58675	PAKRI NARHIA	191923	KALYAN NARHIA	460	597	202,980.00	142,086.00	60,894.00
14193	DEORIA	BANKATA	58675	PAKRI NARHIA	191924	PAKRI NARHIA	979	1271	432,140.00	302,498.00	129,642.00
14194	DEORIA	BANKATA	58676	PARGASHA	191804	MADAN CHAK	517	671	228,140.00	159,698.00	68,442.00
14195	DEORIA	BANKATA	58676	PARGASHA	191810	PARGASHA	1206	1566	532,440.00	372,708.00	159,732.00
14196	DEORIA	BANKATA	58677	PARSOUNI ANAND	191818	GANGOULI	80	104	35,360.00	24,752.00	10,608.00

SNo.	District Name	Block Name	LGD Gram Panchayat	Gram Panchayat Name	LGD Village Code	Village Name	TOT_P_2011	Projected Population 2023	Total fund	SBM fund (70 %)	CFC (30%)
1	2	3	4	5	6	7	8	9	10	11	12
14197	DEORIA	BANKATA	58677	PARSOUNI ANAND	191817	PARSOUNI ANAND	676	878	298,520.00	208,964.00	89,556.00
14198	DEORIA	BANKATA	58677	PARSOUNI ANAND	191819	PARSOUNI DIXIT	706	917	311,780.00	218,246.00	93,534.00
14199	DEORIA	BANKATA	58678	PARSOUNI RAGHUNATH	191820	BASTI CHHAPAR	294	382	129,880.00	90,916.00	38,964.00
14200	DEORIA	BANKATA	58678	PARSOUNI RAGHUNATH	191822	CHOURANGI CHAK	635	824	280,160.00	196,112.00	84,048.00
14201	DEORIA	BANKATA	58678	PARSOUNI RAGHUNATH	191828	PARSOUNI RAGHUNATH	570	740	251,600.00	176,120.00	75,480.00
14202	DEORIA	BANKATA	58681	PRATAP CHHAPARA	191884	JANJIRHA	522	678	230,520.00	161,364.00	69,156.00
14203	DEORIA	BANKATA	58681	PRATAP CHHAPARA	191881	KHORABAR	938	1218	414,120.00	289,884.00	124,236.00
14204	DEORIA	BANKATA	58681	PRATAP CHHAPARA	191883	MALINAPUR	15	19	6,460.00	4,522.00	1,938.00
14205	DEORIA	BANKATA	58681	PRATAP CHHAPARA	191882	PRATAP CHHAPARA	383	497	168,980.00	118,286.00	50,694.00
14206	DEORIA	BANKATA	266759	RAJPUR	191791	CHAKIA	272	353	120,020.00	84,014.00	36,006.00
14207	DEORIA	BANKATA	266759	RAJPUR	191800	KORYA KAITHARIA	559	726	246,840.00	172,788.00	74,052.00
14208	DEORIA	BANKATA	266759	RAJPUR	191790	RAJPUR	965	1253	426,020.00	298,214.00	127,806.00
14209	DEORIA	BANKATA	58683	RAMPUR	191947	BANKATA DUBOULI	15	19	6,460.00	4,522.00	1,938.00
14210	DEORIA	BANKATA	58686	ROHINIA	191848	BANDHU CHHAPAR	202	262	89,080.00	62,356.00	26,724.00
14211	DEORIA	BANKATA	58686	ROHINIA	191834	KATVARA HARDO	955	1240	421,600.00	295,120.00	126,480.00
14212	DEORIA	BANKATA	58686	ROHINIA	191835	MUKUNDPUR	817	1061	360,740.00	252,518.00	108,222.00
14213	DEORIA	BANKATA	58686	ROHINIA	191833	ROHINIA	658	854	290,360.00	203,252.00	87,108.00
14214	DEORIA	BANKATA	58693	TOLA AHIBARNARAI	191839	TOLA AHIBARNARAI	1241	1611	547,740.00	383,418.00	164,322.00
14215	DEORIA	BARHAJ	58695	AMMA PANDEY	190816	AMMA PANDEY	705	915	311,100.00	217,770.00	93,330.00
14216	DEORIA	BARHAJ	58695	AMMA PANDEY	190817	FAKAIPUR	345	448	152,320.00	106,624.00	45,696.00
14217	DEORIA	BARHAJ	58701	BHADILA AWWAL	190826	BHADILA AWWAL	1296	1683	572,220.00	400,554.00	171,666.00
14218	DEORIA	BARHAJ	58701	BHADILA AWWAL	190825	KUND MAHAL URF DHANYA	100	130	44,200.00	30,940.00	13,260.00
14219	DEORIA	BARHAJ	58702	BHADILA DOYAM	190827	BHADILA DOYAM	1327	1723	585,820.00	410,074.00	175,746.00
14220	DEORIA	BARHAJ	58704	BHULAIPUR	190812	BHULAIPUR	777	1009	343,060.00	240,142.00	102,918.00
14221	DEORIA	BARHAJ	58704	BHULAIPUR	190815	TALaura	786	1021	347,140.00	242,998.00	104,142.00
14222	DEORIA	BARHAJ	58705	BIJAULI BHAIYA	190851	BIJAULI BHAIYA	1307	1697	576,980.00	403,886.00	173,094.00
14223	DEORIA	BARHAJ	58705	BIJAULI BHAIYA	190850	BIJAULI TIWARI	359	466	158,440.00	110,908.00	47,532.00
14224	DEORIA	BARHAJ	58705	BIJAULI BHAIYA	190852	LAHA CHHUA	449	583	198,220.00	138,754.00	59,466.00
14225	DEORIA	BARHAJ	58706	BISHUN PUR DEWAR	190861	BISHUN PUR DEWAR	1053	1367	464,780.00	325,346.00	139,434.00
14226	DEORIA	BARHAJ	58707	CHHAPARA NADUA	190873	BARCHHOULI	664	862	293,080.00	205,156.00	87,924.00
14227	DEORIA	BARHAJ	58707	CHHAPARA NADUA	190875	CHHAPARA NADUA	828	1075	365,500.00	255,850.00	109,650.00
14228	DEORIA	BARHAJ	58710	DHOULA PANDIT	190877	BHARHA BABU	626	813	276,420.00	193,494.00	82,926.00
14229	DEORIA	BARHAJ	58710	DHOULA PANDIT	190876	DHOULA PANDIT	864	1122	381,480.00	267,036.00	114,444.00
14230	DEORIA	BARHAJ	58711	DUBAULI	190830	CHANVAR URF MANJEETA	46	60	20,400.00	14,280.00	6,120.00
14231	DEORIA	BARHAJ	58711	DUBAULI	190829	DUBAULI	901	1170	397,800.00	278,460.00	119,340.00
14232	DEORIA	BARHAJ	58711	DUBAULI	190828	KUIN CHAVAR	448	582	197,880.00	138,516.00	59,364.00
14233	DEORIA	BARHAJ	58711	DUBAULI	190797	PAKDI TIWARI	890	1156	393,040.00	275,128.00	117,912.00
14234	DEORIA	BARHAJ	267334	GANGACHAK	190808	CHAMAINIYA	406	527	179,180.00	125,426.00	53,754.00
14235	DEORIA	BARHAJ	267334	GANGACHAK	190809	GANGA CHAK	982	1275	433,500.00	303,450.00	130,050.00
14236	DEORIA	BARHAJ	58713	HARNADIH	190864	HARNADIH	412	535	181,900.00	127,330.00	54,570.00
14237	DEORIA	BARHAJ	58713	HARNADIH	190865	HARNADIH URF MAHAI KHAS	725	941	319,940.00	223,958.00	95,982.00
14238	DEORIA	BARHAJ	58713	HARNADIH	190870	HARNOUTHA	732	950	323,000.00	226,100.00	96,900.00

SNo.	District Name	Block Name	LGD Gram Panchayat	Gram Panchayat Name	LGD Village Code	Village Name	TOT_P_2011	Projected Population 2023	Total fund	SBM fund (70 %)	CFC (30%)
1	2	3	4	5	6	7	8	9	10	11	12
14239	DEORIA	BARHAJ	58713	HARNADIH	190869	BANKATIYA	148	192	65,280.00	45,696.00	19,584.00
14240	DEORIA	BARHAJ	58718	KARAYAL UPADHYAY	190822	KARAYAL UPADHYAY	1065	1383	470,220.00	329,154.00	141,066.00
14241	DEORIA	BARHAJ	58718	KARAYAL UPADHYAY	190821	PURAINA SUKLA	889	1154	392,360.00	274,652.00	117,708.00
14242	DEORIA	BARHAJ	58722	KHUDIYA BUZURG	190799	BELWANIA	244	317	107,780.00	75,446.00	32,334.00
14243	DEORIA	BARHAJ	58722	KHUDIYA BUZURG	190796	KHUDIA KHURD	354	460	156,400.00	109,480.00	46,920.00
14244	DEORIA	BARHAJ	58722	KHUDIYA BUZURG	190795	KHUDIYA BUZURG	779	1011	343,740.00	240,618.00	103,122.00
14245	DEORIA	BARHAJ	267367	KOTWA	190883	KOTAWA	712	924	314,160.00	219,912.00	94,248.00
14246	DEORIA	BARHAJ	267367	KOTWA	190884	RAMPUR	451	586	199,240.00	139,468.00	59,772.00
14247	DEORIA	BARHAJ	267388	LAXMIPUR	190856	LAXMIPUR	1104	1433	487,220.00	341,054.00	146,166.00
14248	DEORIA	BARHAJ	58724	LOVEKANI GANGA	190832	ISHAR LOVEKANI	530	688	233,920.00	163,744.00	70,176.00
14249	DEORIA	BARHAJ	58724	LOVEKANI GANGA	190833	KUSUMHA	373	484	164,560.00	115,192.00	49,368.00
14250	DEORIA	BARHAJ	58724	LOVEKANI GANGA	190834	LOVEKANI BABU	330	428	145,520.00	101,864.00	43,656.00
14251	DEORIA	BARHAJ	58724	LOVEKANI GANGA	190835	LOVEKANI GANGA	610	792	269,280.00	188,496.00	80,784.00
14252	DEORIA	BARHAJ	58724	LOVEKANI GANGA	190836	PATKHAULI	290	377	128,180.00	89,726.00	38,454.00
14253	DEORIA	BARHAJ	58732	NETWAR	190790	BAHSUA	943	1224	416,160.00	291,312.00	124,848.00
14254	DEORIA	BARHAJ	58732	NETWAR	190794	BHAGAT PURA	52	68	23,120.00	16,184.00	6,936.00
14255	DEORIA	BARHAJ	58732	NETWAR	190791	MARWATIA CHAK	45	58	19,720.00	13,804.00	5,916.00
14256	DEORIA	BARHAJ	58732	NETWAR	190793	NETWAR	1299	1687	573,580.00	401,506.00	172,074.00
14257	DEORIA	BARHAJ	267372	PARASIYA CHAUBY	190839	PARSIA CHAUBEY	1215	1578	536,520.00	375,564.00	160,956.00
14258	DEORIA	BARHAJ	58738	PIPARA PANDEY	190843	PIPARA KOT	605	786	267,240.00	187,068.00	80,172.00
14259	DEORIA	BARHAJ	58738	PIPARA PANDEY	190844	PIPARA PANDEY	690	896	304,640.00	213,248.00	91,392.00
14260	DEORIA	BARHAJ	267342	SASRAO	190818	HARICHARANPUR	309	401	136,340.00	95,438.00	40,902.00
14261	DEORIA	BARHAJ	267342	SASRAO	190819	SASRAO	810	1052	357,680.00	250,376.00	107,304.00
14262	DEORIA	BARHAJ	267381	VISHUNPURA	190846	BISHUNPUR	1067	1385	470,900.00	329,630.00	141,270.00
14263	DEORIA	BARHAJ	267381	VISHUNPURA	190845	KAROHIA	368	478	162,520.00	113,764.00	48,756.00
14264	DEORIA	BHAGALPUR	58743	BABHANIA HARDO	191427	BABHANIA HARDO	62	81	27,540.00	19,278.00	8,262.00
14265	DEORIA	BHAGALPUR	58743	BABHANIA HARDO	191429	BABHANIYAW	759	985	334,900.00	234,430.00	100,470.00
14266	DEORIA	BHAGALPUR	58743	BABHANIA HARDO	191430	PIPRA SRAVAN	802	1041	353,940.00	247,758.00	106,182.00
14267	DEORIA	BHAGALPUR	58744	BABHNOULI CHHATRIY	191464	BABHNOULI CHHATRIY	219	284	96,560.00	67,592.00	28,968.00
14268	DEORIA	BHAGALPUR	58744	BABHNOULI CHHATRIY	191463	BHANWAN PURA	334	434	147,560.00	103,292.00	44,268.00
14269	DEORIA	BHAGALPUR	58744	BABHNOULI CHHATRIY	191465	EKGHARWA	301	391	132,940.00	93,058.00	39,882.00
14270	DEORIA	BHAGALPUR	58744	BABHNOULI CHHATRIY	191462	ISAROULI	615	799	271,660.00	190,162.00	81,498.00
14271	DEORIA	BHAGALPUR	267936	BADHOUNA HARDO	191052	BARHOUNA HARDO	1257	1632	554,880.00	388,416.00	166,464.00
14272	DEORIA	BHAGALPUR	267936	BADHOUNA HARDO	191049	CHAK TIKAIT	17	22	7,480.00	5,236.00	2,244.00
14273	DEORIA	BHAGALPUR	267936	BADHOUNA HARDO	191053	UJARA BADHAUNA	25	32	10,880.00	7,616.00	3,264.00
14274	DEORIA	BHAGALPUR	58746	BAGHA	191417	BAGHA	1093	1419	482,460.00	337,722.00	144,738.00
14275	DEORIA	BHAGALPUR	58747	BAKUCHI MISHRA	191007	CHAKIA SHUKL	296	384	130,560.00	91,392.00	39,168.00
14276	DEORIA	BHAGALPUR	58747	BAKUCHI MISHRA	191008	CHOR MATHIA	620	805	273,700.00	191,590.00	82,110.00
14277	DEORIA	BHAGALPUR	58747	BAKUCHI MISHRA	191010	BAKUCHI MISHRA	1575	2045	695,300.00	486,710.00	208,590.00
14278	DEORIA	BHAGALPUR	58749	BALIA UTTAR	191469	MADHURI	18	23	7,820.00	5,474.00	2,346.00
14279	DEORIA	BHAGALPUR	267942	BARTHALALA	191410	BARTHALALA	1160	1506	512,040.00	358,428.00	153,612.00
14280	DEORIA	BHAGALPUR	267933	BELVA	191055	BELWA	1027	1333	453,220.00	317,254.00	135,966.00

SNo.	District Name	Block Name	LGD Gram Panchayat	Gram Panchayat Name	LGD Village Code	Village Name	TOT_P_2011	Projected Population 2023	Total fund	SBM fund (70 %)	CFC (30%)
1	2	3	4	5	6	7	8	9	10	11	12
14281	DEORIA	BHAGALPUR	58751	BHATOULI	191423	BHATOULI	1172	1522	517,480.00	362,236.00	155,244.00
14282	DEORIA	BHAGALPUR	58751	BHATOULI	191418	DIGHARA JANUWI	778	1010	343,400.00	240,380.00	103,020.00
14283	DEORIA	BHAGALPUR	58752	BHIKHI BARWA	190999	BHANU BARWA	709	921	313,140.00	219,198.00	93,942.00
14284	DEORIA	BHAGALPUR	58752	BHIKHI BARWA	190996	BHIKHI BARWA	788	1023	347,820.00	243,474.00	104,346.00
14285	DEORIA	BHAGALPUR	58753	CHAKARA UPADHYAY	190997	CHAKARA NONAR	394	512	174,080.00	121,856.00	52,224.00
14286	DEORIA	BHAGALPUR	58753	CHAKARA UPADHYAY	190998	CHAKARA UPADHYAY	801	1040	353,600.00	247,520.00	106,080.00
14287	DEORIA	BHAGALPUR	58753	CHAKARA UPADHYAY	191002	KARDOUNDI	734	953	324,020.00	226,814.00	97,206.00
14288	DEORIA	BHAGALPUR	267950	CHAKRABODHA	191006	CHAKARA DURJAN	355	461	156,740.00	109,718.00	47,022.00
14289	DEORIA	BHAGALPUR	267950	CHAKRABODHA	191016	CHAKRA BODHA	968	1257	427,380.00	299,166.00	128,214.00
14290	DEORIA	BHAGALPUR	267923	CHUTTUPUR	191077	CHHITUPUR	963	1250	425,000.00	297,500.00	127,500.00
14291	DEORIA	BHAGALPUR	58755	DEORAH	191040	NAWAHI	7	9	3,060.00	2,142.00	918.00
14292	DEORIA	BHAGALPUR	58758	DHAKKAPUR	191470	DHAKKAPUR	910	1182	401,880.00	281,316.00	120,564.00
14293	DEORIA	BHAGALPUR	58758	DHAKKAPUR	191461	RAMHOULI	686	891	302,940.00	212,058.00	90,882.00
14294	DEORIA	BHAGALPUR	58759	DHANOUTI LALA	191438	DHANOUTI LALA	1107	1437	488,580.00	342,006.00	146,574.00
14295	DEORIA	BHAGALPUR	58759	DHANOUTI LALA	191437	NIPANIA	332	431	146,540.00	102,578.00	43,962.00
14296	DEORIA	BHAGALPUR	58759	DHANOUTI LALA	191434	TENGAWAL DUBEY	363	471	160,140.00	112,098.00	48,042.00
14297	DEORIA	BHAGALPUR	58759	DHANOUTI LALA	191436	THEDAWAL GYAS	474	615	209,100.00	146,370.00	62,730.00
14298	DEORIA	BHAGALPUR	58759	DHANOUTI LALA	191435	THEGAWAL TILAKRAM	317	412	140,080.00	98,056.00	42,024.00
14299	DEORIA	BHAGALPUR	267944	DHURIHAT	191015	DHURIHAT	1207	1567	532,780.00	372,946.00	159,834.00
14300	DEORIA	BHAGALPUR	58763	GOHARIA	191045	GOHARIA	1295	1681	571,540.00	400,078.00	171,462.00
14301	DEORIA	BHAGALPUR	58763	GOHARIA	191044	SONBARSA	763	991	336,940.00	235,858.00	101,082.00
14302	DEORIA	BHAGALPUR	58764	GOPALAPAR	191005	GOPALAPAR	1310	1701	578,340.00	404,838.00	173,502.00
14303	DEORIA	BHAGALPUR	58764	GOPALAPAR	191004	PALIA	796	1034	351,560.00	246,092.00	105,468.00
14304	DEORIA	BHAGALPUR	58765	GOROULI	191067	GOROULI	1185	1539	523,260.00	366,282.00	156,978.00
14305	DEORIA	BHAGALPUR	58765	GOROULI	191069	PURADIH	15	19	6,460.00	4,522.00	1,938.00
14306	DEORIA	BHAGALPUR	58771	KAPURI	191415	AKAUNA	1118	1452	493,680.00	345,576.00	148,104.00
14307	DEORIA	BHAGALPUR	58771	KAPURI	191416	KAPURI	420	545	185,300.00	129,710.00	55,590.00
14308	DEORIA	BHAGALPUR	58771	KAPURI	191414	KAPURIPAR	182	236	80,240.00	56,168.00	24,072.00
14309	DEORIA	BHAGALPUR	58775	KURAWAL TARA	191446	BISHUNPURA	623	809	275,060.00	192,542.00	82,518.00
14310	DEORIA	BHAGALPUR	58775	KURAWAL TARA	191452	BUDHANPURA	255	331	112,540.00	78,778.00	33,762.00
14311	DEORIA	BHAGALPUR	58775	KURAWAL TARA	191448	KURAWAL TARA	971	1261	428,740.00	300,118.00	128,622.00
14312	DEORIA	BHAGALPUR	58775	KURAWAL TARA	191451	PACHRUKHIA	10	13	4,420.00	3,094.00	1,326.00
14313	DEORIA	BHAGALPUR	58778	NARIYAD	191069	PURADIH	15	19	6,460.00	4,522.00	1,938.00
14314	DEORIA	BHAGALPUR	58781	PADRI GURU RAO	191000	BANJARIA	985	1279	434,860.00	304,402.00	130,458.00
14315	DEORIA	BHAGALPUR	58781	PADRI GURU RAO	191001	PADRI GURU RAO	1033	1341	455,940.00	319,158.00	136,782.00
14316	DEORIA	BHAGALPUR	58784	PIPRA BAGH	191426	PIPRA BAGH	1096	1423	483,820.00	338,674.00	145,146.00
14317	DEORIA	BHAGALPUR	58784	PIPRA BAGH	191428	PIPRA DAWAN	777	1009	343,060.00	240,142.00	102,918.00
14318	DEORIA	BHAGALPUR	58785	PIPRA BENI	191017	BHOSIMPUR	668	867	294,780.00	206,346.00	88,434.00
14319	DEORIA	BHAGALPUR	58785	PIPRA BENI	191024	PIPARA LAKHARI	14	18	6,120.00	4,284.00	1,836.00
14320	DEORIA	BHAGALPUR	58785	PIPRA BENI	191020	PIPRA BENI	939	1219	414,460.00	290,122.00	124,338.00
14321	DEORIA	BHAGALPUR	267940	PIPRA PATHAK	191422	BISOULI MAPHI	689	895	304,300.00	213,010.00	91,290.00
14322	DEORIA	BHAGALPUR	267940	PIPRA PATHAK	191424	PIPRA PATHAK	725	941	319,940.00	223,958.00	95,982.00

SNo.	District Name	Block Name	LGD Gram Panchayat	Gram Panchayat Name	LGD Village Code	Village Name	TOT_P_2011	Projected Population 2023	Total fund	SBM fund (70 %)	CFC (30%)
1	2	3	4	5	6	7	8	9	10	11	12
14323	DEORIA	BHAGALPUR	267946	PIPRABHULI	191023	PIPRA BHULLI	1288	1672	568,480.00	397,936.00	170,544.00
14324	DEORIA	BHAGALPUR	58793	THAKUR GOURI..	191407	DHARM NAGAR	259	336	114,240.00	79,968.00	34,272.00
14325	DEORIA	BHAGALPUR	58793	THAKUR GOURI..	191406	GARHA BUDHIRAM	228	296	100,640.00	70,448.00	30,192.00
14326	DEORIA	BHAGALPUR	58793	THAKUR GOURI..	191402	MATHAPAR	985	1279	434,860.00	304,402.00	130,458.00
14327	DEORIA	BHAGALPUR	58793	THAKUR GOURI..	191403	THAKUR GOURI	1171	1520	516,800.00	361,760.00	155,040.00
14328	DEORIA	BHAGALPUR	58794	TIKAR	191003	TIKAR	1272	1652	561,680.00	393,176.00	168,504.00
14329	DEORIA	BHALUANI	58797	BADIPUR	190934	BADIPUR	697	905	307,700.00	215,390.00	92,310.00
14330	DEORIA	BHALUANI	58799	BAHADURPUR	191098	BAHADURPUR	1221	1585	538,900.00	377,230.00	161,670.00
14331	DEORIA	BHALUANI	58799	BAHADURPUR	191099	BHAWANI CHHAPAR	351	456	155,040.00	108,528.00	46,512.00
14332	DEORIA	BHALUANI	269037	BANGRAULI	190969	BANGAROULI	1068	1387	471,580.00	330,106.00	141,474.00
14333	DEORIA	BHALUANI	58804	BARDIHA ALI	190752	BARDIHA ALI	1143	1484	504,560.00	353,192.00	151,368.00
14334	DEORIA	BHALUANI	58804	BARDIHA ALI	190753	DUBAULI	556	722	245,480.00	171,836.00	73,644.00
14335	DEORIA	BHALUANI	58805	BARDIHA CHANDAN	190932	BARDIHA CHANDAN	670	870	295,800.00	207,060.00	88,740.00
14336	DEORIA	BHALUANI	58805	BARDIHA CHANDAN	190931	MISRAULI	337	438	148,920.00	104,244.00	44,676.00
14337	DEORIA	BHALUANI	58806	BARDIHA NATHMAL	190910	BARDIHA NATHMAL	924	1200	408,000.00	285,600.00	122,400.00
14338	DEORIA	BHALUANI	58806	BARDIHA NATHMAL	190894	TEKUA	670	870	295,800.00	207,060.00	88,740.00
14339	DEORIA	BHALUANI	58808	BARWAN	190896	BABHANA	596	774	263,160.00	184,212.00	78,948.00
14340	DEORIA	BHALUANI	58808	BARWAN	190898	BABHANI	443	575	195,500.00	136,850.00	58,650.00
14341	DEORIA	BHALUANI	58808	BARWAN	190897	BARWAN	719	934	317,560.00	222,292.00	95,268.00
14342	DEORIA	BHALUANI	58808	BARWAN	190895	GHEWARA	467	606	206,040.00	144,228.00	61,812.00
14343	DEORIA	BHALUANI	269034	BHEDPAKADKHURD	190768	BHERA PAKAR KHURD	622	808	274,720.00	192,304.00	82,416.00
14344	DEORIA	BHALUANI	269034	BHEDPAKADKHURD	190767	NAKDIHA	447	580	197,200.00	138,040.00	59,160.00
14345	DEORIA	BHALUANI	58817	EKDANGA	190893	EKDANGA	1250	1623	551,820.00	386,274.00	165,546.00
14346	DEORIA	BHALUANI	58817	EKDANGA	190892	KHAJURI BHAT	510	662	225,080.00	157,556.00	67,524.00
14347	DEORIA	BHALUANI	58820	GOLAUTHA	190736	GOLAUTHA	1245	1617	549,780.00	384,846.00	164,934.00
14348	DEORIA	BHALUANI	58820	GOLAUTHA	190737	MARWATIYA RAJA	492	639	217,260.00	152,082.00	65,178.00
14349	DEORIA	BHALUANI	58821	HARKHOULI.	190900	HARKHOULI	1293	1679	570,860.00	399,602.00	171,258.00
14350	DEORIA	BHALUANI	58825	JOGIYA	190925	HARDEORA	508	660	224,400.00	157,080.00	67,320.00
14351	DEORIA	BHALUANI	58825	JOGIYA	190923	JOGDIHA	273	354	120,360.00	84,252.00	36,108.00
14352	DEORIA	BHALUANI	58825	JOGIYA	190924	JOGIYA	648	841	285,940.00	200,158.00	85,782.00
14353	DEORIA	BHALUANI	58825	JOGIYA	190926	MUNDERA	808	1049	356,660.00	249,662.00	106,998.00
14354	DEORIA	BHALUANI	58825	JOGIYA	190783	PIDRA	376	488	165,920.00	116,144.00	49,776.00
14355	DEORIA	BHALUANI	58826	KARAMTAR GANGA	190929	BICHAULI TIWARI	235	305	103,700.00	72,590.00	31,110.00
14356	DEORIA	BHALUANI	58826	KARAMTAR GANGA	190935	KARAMTAR GANGA	1127	1463	497,420.00	348,194.00	149,226.00
14357	DEORIA	BHALUANI	58830	KHOKHARBAR	190742	CHAK SRIKANT	25	32	10,880.00	7,616.00	3,264.00
14358	DEORIA	BHALUANI	58830	KHOKHARBAR	190740	DUMRI	216	280	95,200.00	66,640.00	28,560.00
14359	DEORIA	BHALUANI	58830	KHOKHARBAR	190741	KHOKHARBAR	859	1115	379,100.00	265,370.00	113,730.00
14360	DEORIA	BHALUANI	58830	KHOKHARBAR	190739	SEHURA	506	657	223,380.00	156,366.00	67,014.00
14361	DEORIA	BHALUANI	269058	KHUDIYAPATHAK	190940	KARUANA	545	708	240,720.00	168,504.00	72,216.00
14362	DEORIA	BHALUANI	269058	KHUDIYAPATHAK	190951	PATHAK KHUDIA	839	1089	370,260.00	259,182.00	111,078.00
14363	DEORIA	BHALUANI	269042	KUICHVAR	190948	KHIRSA KHAR	467	606	206,040.00	144,228.00	61,812.00
14364	DEORIA	BHALUANI	269042	KUICHVAR	190949	KUICHAWAR	800	1039	353,260.00	247,282.00	105,978.00

SNo.	District Name	Block Name	LGD Gram Panchayat	Gram Panchayat Name	LGD Village Code	Village Name	TOT_P_2011	Projected Population 2023	Total fund	SBM fund (70 %)	CFC (30%)
1	2	3	4	5	6	7	8	9	10	11	12
14365	DEORIA	BHALUANI	58840	MISRA KHUDIA	190952	KHUDIA MISHRA	1004	1304	443,360.00	310,352.00	133,008.00
14366	DEORIA	BHALUANI	58840	MISRA KHUDIA	190938	MAGHHOUA	31	40	13,600.00	9,520.00	4,080.00
14367	DEORIA	BHALUANI	58840	MISRA KHUDIA	190939	SIURI	188	244	82,960.00	58,072.00	24,888.00
14368	DEORIA	BHALUANI	58841	MISRAULI URF TARAULI	190927	MISRAULI URF TARAULI	786	1021	347,140.00	242,998.00	104,142.00
14369	DEORIA	BHALUANI	58841	MISRAULI URF TARAULI	190928	PARSIA NIRANJAN	607	788	267,920.00	187,544.00	80,376.00
14370	DEORIA	BHALUANI	58842	NAGWA	190750	KANHAULI	527	684	232,560.00	162,792.00	69,768.00
14371	DEORIA	BHALUANI	58842	NAGWA	190751	NAGWA	1186	1540	523,600.00	366,520.00	157,080.00
14372	DEORIA	BHALUANI	269071	NARANGA	190995	NARGA	1170	1519	516,460.00	361,522.00	154,938.00
14373	DEORIA	BHALUANI	58845	NAROU LI BHISM	191093	BISHUNPURA	1	1	340.00	238.00	102.00
14374	DEORIA	BHALUANI	58845	NAROU LI BHISM	191089	NAROU LI BHIKHAM	686	891	302,940.00	212,058.00	90,882.00
14375	DEORIA	BHALUANI	58845	NAROU LI BHISM	191090	PIPAR PATTI	560	727	247,180.00	173,026.00	74,154.00
14376	DEORIA	BHALUANI	58845	NAROU LI BHISM	191092	PIPARA URF BANDI	510	662	225,080.00	157,556.00	67,524.00
14377	DEORIA	BHALUANI	58845	NAROU LI BHISM	191091	RADI	332	431	146,540.00	102,578.00	43,962.00
14378	DEORIA	BHALUANI	58845	NAROU LI BHISM	191088	TENUA	560	727	247,180.00	173,026.00	74,154.00
14379	DEORIA	BHALUANI	58849	PARASIA OJHHA	190906	BANJAR BHATI	480	623	211,820.00	148,274.00	63,546.00
14380	DEORIA	BHALUANI	58849	PARASIA OJHHA	190905	PARASIA AJMER	427	554	188,360.00	131,852.00	56,508.00
14381	DEORIA	BHALUANI	58849	PARASIA OJHHA	190904	PARASIA OJHHA	817	1061	360,740.00	252,518.00	108,222.00
14382	DEORIA	BHALUANI	269053	PIPRAPURAN	190937	GADHAWA	588	763	259,420.00	181,594.00	77,826.00
14383	DEORIA	BHALUANI	269053	PIPRAPURAN	190936	PIPARA PURAN	716	930	316,200.00	221,340.00	94,860.00
14384	DEORIA	BHALUANI	58856	POKHAR BHINDA.	190962	CHOUBEPUR	158	205	69,700.00	48,790.00	20,910.00
14385	DEORIA	BHALUANI	58856	POKHAR BHINDA.	190963	POKHARBHINDA	933	1211	411,740.00	288,218.00	123,522.00
14386	DEORIA	BHALUANI	58857	RADI	190980	RARBADI	1328	1724	586,160.00	410,312.00	175,848.00
14387	DEORIA	BHALUANI	58857	RADI	190983	SELHARAPUR	933	1211	411,740.00	288,218.00	123,522.00
14388	DEORIA	BHALUANI	58858	RUCHAPAR.	190943	BAIRIA TIWARI	432	561	190,740.00	133,518.00	57,222.00
14389	DEORIA	BHALUANI	58858	RUCHAPAR.	190953	BIJALAPAR	835	1084	368,560.00	257,992.00	110,568.00
14390	DEORIA	BHALUANI	58858	RUCHAPAR.	190944	RUCHAPAR	905	1175	399,500.00	279,650.00	119,850.00
14391	DEORIA	BHALUANI	269065	SIGHPUR	190918	BADHAI PIPARA	237	308	104,720.00	73,304.00	31,416.00
14392	DEORIA	BHALUANI	269065	SIGHPUR	190964	SINGHPUR	816	1059	360,060.00	252,042.00	108,018.00
14393	DEORIA	BHALUANI	242764	SISVAR	191094	SANJHAWAR	400	519	176,460.00	123,522.00	52,938.00
14394	DEORIA	BHALUANI	242764	SISVAR	191102	SISAVAR	616	800	272,000.00	190,400.00	81,600.00
14395	DEORIA	BHALUANI	242764	SISVAR	191096	SUKARAULI	864	1122	381,480.00	267,036.00	114,444.00
14396	DEORIA	BHALUANI	58861	SISWA.	190763	SISWA	1315	1707	580,380.00	406,266.00	174,114.00
14397	DEORIA	BHALUANI	58864	SONKHARIA	190974	GHANOUTI	568	737	250,580.00	175,406.00	75,174.00
14398	DEORIA	BHALUANI	58864	SONKHARIA	190976	PIPARDADI	542	704	239,360.00	167,552.00	71,808.00
14399	DEORIA	BHALUANI	58864	SONKHARIA	190975	SONKHARIKA	1013	1315	447,100.00	312,970.00	134,130.00
14400	DEORIA	BHALUANI	58866	SURHAN	191097	KHIRSAR	1294	1680	571,200.00	399,840.00	171,360.00
14401	DEORIA	BHALUANI	58866	SURHAN	191101	SURHAN	987	1282	435,880.00	305,116.00	130,764.00
14402	DEORIA	BHALUANI	58867	TEKANPUR	190961	AMRITKUNDA	589	765	260,100.00	182,070.00	78,030.00
14403	DEORIA	BHALUANI	58867	TEKANPUR	190960	PIPARA CHATURI	674	875	297,500.00	208,250.00	89,250.00
14404	DEORIA	BHALUANI	58867	TEKANPUR	190966	TEKANPUR	560	727	247,180.00	173,026.00	74,154.00
14405	DEORIA	BHALUANI	58869	THAKUR DEWA	190748	DEOKALI	389	505	171,700.00	120,190.00	51,510.00
14406	DEORIA	BHALUANI	58869	THAKUR DEWA	190745	THAKUR DEWA	1255	1630	554,200.00	387,940.00	166,260.00

SNo.	District Name	Block Name	LGD Gram Panchayat	Gram Panchayat Name	LGD Village Code	Village Name	TOT_P_2011	Projected Population 2023	Total fund	SBM fund (70 %)	CFC (30%)
1	2	3	4	5	6	7	8	9	10	11	12
14407	DEORIA	BHALUANI	242763	VILASHPUR	190970	BANJARIA	697	905	307,700.00	215,390.00	92,310.00
14408	DEORIA	BHALUANI	242763	VILASHPUR	190965	PIPARA MISHRA	568	737	250,580.00	175,406.00	75,174.00
14409	DEORIA	BHALUANI	242763	VILASHPUR	190968	VILASHPUR	390	506	172,040.00	120,428.00	51,612.00
14410	DEORIA	BHATNI	269345	AGHAILA	191108	ACHAULA	973	1263	429,420.00	300,594.00	128,826.00
14411	DEORIA	BHATNI	269345	AGHAILA	191120	POUTWA	190	247	83,980.00	58,786.00	25,194.00
14412	DEORIA	BHATNI	58871	ALAWALPUR	191611	ALAWALPUR	1232	1600	544,000.00	380,800.00	163,200.00
14413	DEORIA	BHATNI	58871	ALAWALPUR	191609	CHHITROULI	763	991	336,940.00	235,858.00	101,082.00
14414	DEORIA	BHATNI	58872	AMWA	191122	AMWA	787	1022	347,480.00	243,236.00	104,244.00
14415	DEORIA	BHATNI	58872	AMWA	191123	BANJARIAS SHUKLA	677	879	298,860.00	209,202.00	89,658.00
14416	DEORIA	BHATNI	58872	AMWA	191127	BASDEV CHAK	283	367	124,780.00	87,346.00	37,434.00
14417	DEORIA	BHATNI	58879	BELWA BABU	191118	BELWA BABU	1252	1626	552,840.00	386,988.00	165,852.00
14418	DEORIA	BHATNI	58882	CHAKUR FAKIR	191623	ALAWATPUR	426	553	188,020.00	131,614.00	56,406.00
14419	DEORIA	BHATNI	58882	CHAKUR FAKIR	191622	CHAKUR FAKIR	1037	1346	457,640.00	320,348.00	137,292.00
14420	DEORIA	BHATNI	58882	CHAKUR FAKIR	191621	KURMOUTA DHURI	555	721	245,140.00	171,598.00	73,542.00
14421	DEORIA	BHATNI	58889	DULHA CHHAPAR	191618	DULHA CHHAPAR	925	1201	408,340.00	285,838.00	122,502.00
14422	DEORIA	BHATNI	58889	DULHA CHHAPAR	191613	LAXMIPUR	718	932	316,880.00	221,816.00	95,064.00
14423	DEORIA	BHATNI	269265	FATEHPUR	191136	FATEHPUR	1125	1461	496,740.00	347,718.00	149,022.00
14424	DEORIA	BHATNI	58891	GOPALPUR	191617	GOPALPUR	1240	1610	547,400.00	383,180.00	164,220.00
14425	DEORIA	BHATNI	58892	MAYAPUR IMILIHA	191616	AMAWA	611	793	269,620.00	188,734.00	80,886.00
14426	DEORIA	BHATNI	58892	MAYAPUR IMILIHA	191614	IMILIYA	425	552	187,680.00	131,376.00	56,304.00
14427	DEORIA	BHATNI	58892	MAYAPUR IMILIHA	191615	MAYAPUR	970	1259	428,060.00	299,642.00	128,418.00
14428	DEORIA	BHATNI	269336	JIRASO	191129	JIRASO	1263	1640	557,600.00	390,320.00	167,280.00
14429	DEORIA	BHATNI	269274	KHIRIYA	191624	JIGNI	753	978	332,520.00	232,764.00	99,756.00
14430	DEORIA	BHATNI	269274	KHIRIYA	191620	KHIRIA	801	1040	353,600.00	247,520.00	106,080.00
14431	DEORIA	BHATNI	269304	LALCHAK	191625	LAL CHAK	1235	1604	545,360.00	381,752.00	163,608.00
14432	DEORIA	BHATNI	58899	LAXMIPUR.	191141	LAXMIPUR	1268	1646	559,640.00	391,748.00	167,892.00
14433	DEORIA	BHATNI	269363	MATHDANUR	191601	MATH DANUR	1194	1550	527,000.00	368,900.00	158,100.00
14434	DEORIA	BHATNI	58913	PIPRA SHUKLA	191116	BISHUNPURA	552	717	243,780.00	170,646.00	73,134.00
14435	DEORIA	BHATNI	58913	PIPRA SHUKLA	191121	PIPRA SHUKLA	854	1109	377,060.00	263,942.00	113,118.00
14436	DEORIA	BHATNI	269330	RANIGHAT	191628	RANIGHAT	1200	1558	529,720.00	370,804.00	158,916.00
14437	DEORIA	BHATNI	58919	SAKRAPAR	191159	SAKRAPAR	682	886	301,240.00	210,868.00	90,372.00
14438	DEORIA	BHATNI	58919	SAKRAPAR	191160	MISHROULI	730	948	322,320.00	225,624.00	96,696.00
14439	DEORIA	BHATNI	269355	BHATNI KHAS	191169	BARTHI	176	229	77,860.00	54,502.00	23,358.00
14440	DEORIA	BHATNI	269355	BHATNI KHAS	191171	BHATNI KHAS	1185	1539	523,260.00	366,282.00	156,978.00
14441	DEORIA	BHATNI	58925	SISWAN.	191134	EKDANGA	704	914	310,760.00	217,532.00	93,228.00
14442	DEORIA	BHATNI	58925	SISWAN.	191132	SISWAN	777	1009	343,060.00	240,142.00	102,918.00
14443	DEORIA	BHATNI	58926	TEGHARA	191138	TEGHARA	1125	1461	496,740.00	347,718.00	149,022.00
14444	DEORIA	BHATNI	269288	VAIDHYA MISHRAULI	191149	MISHROULI	1017	1320	448,800.00	314,160.00	134,640.00
14445	DEORIA	BHATPAR RANI	58932	BARAIPAR	191724	KHARAHARI	265	344	116,960.00	81,872.00	35,088.00
14446	DEORIA	BHATPAR RANI	270358	BELAHI	191663	BELHI	1111	1443	490,620.00	343,434.00	147,186.00
14447	DEORIA	BHATPAR RANI	270370	BHARAULI	191729	BHAROU LI	866	1124	382,160.00	267,512.00	114,648.00
14448	DEORIA	BHATPAR RANI	270370	BHARAULI	191728	DUBOULI	438	569	193,460.00	135,422.00	58,038.00

SNo.	District Name	Block Name	LGD Gram Panchayat	Gram Panchayat Name	LGD Village Code	Village Name	TOT_P_2011	Projected Population 2023	Total fund	SBM fund (70 %)	CFC (30%)
1	2	3	4	5	6	7	8	9	10	11	12
14449	DEORIA	BHATPAR RANI	58938	BHINDA MISRA	191722	BHINDA MISRA	1104	1433	487,220.00	341,054.00	146,166.00
14450	DEORIA	BHATPAR RANI	58945	DHARHANIA	191760	GHRHANIA	939	1219	414,460.00	290,122.00	124,338.00
14451	DEORIA	BHATPAR RANI	58945	DHARHANIA	191762	HARPOKHRA	837	1087	369,580.00	258,706.00	110,874.00
14452	DEORIA	BHATPAR RANI	58945	DHARHANIA	191765	SASNA	394	512	174,080.00	121,856.00	52,224.00
14453	DEORIA	BHATPAR RANI	58943	DHAWARKAN	191732	ANJAN	193	251	85,340.00	59,738.00	25,602.00
14454	DEORIA	BHATPAR RANI	58943	DHAWARKAN	191734	BELCHARA	896	1163	395,420.00	276,794.00	118,626.00
14455	DEORIA	BHATPAR RANI	58943	DHAWARKAN	191731	BHEDIA	7	9	3,060.00	2,142.00	918.00
14456	DEORIA	BHATPAR RANI	58943	DHAWARKAN	191735	DHAWARKAN	626	813	276,420.00	193,494.00	82,926.00
14457	DEORIA	BHATPAR RANI	58943	DHAWARKAN	191733	KHAJURIDIH	7	9	3,060.00	2,142.00	918.00
14458	DEORIA	BHATPAR RANI	58943	DHAWARKAN	191741	NARAYANPUR PANDEY	230	299	101,660.00	71,162.00	30,498.00
14459	DEORIA	BHATPAR RANI	58944	GAUTAMA	191704	BELDIHA	352	457	155,380.00	108,766.00	46,614.00
14460	DEORIA	BHATPAR RANI	58944	GAUTAMA	191706	GAUTAMA	1217	1580	537,200.00	376,040.00	161,160.00
14461	DEORIA	BHATPAR RANI	58946	HARPUR.	191770	AWAGA	345	448	152,320.00	106,624.00	45,696.00
14462	DEORIA	BHATPAR RANI	58946	HARPUR.	191764	CHOUDHUR CHHAPAR	284	369	125,460.00	87,822.00	37,638.00
14463	DEORIA	BHATPAR RANI	58946	HARPUR.	191769	DRIGPURA	494	641	217,940.00	152,558.00	65,382.00
14464	DEORIA	BHATPAR RANI	58946	HARPUR.	191768	HARPUR	427	554	188,360.00	131,852.00	56,508.00
14465	DEORIA	BHATPAR RANI	58946	HARPUR.	191767	TILOULI	412	535	181,900.00	127,330.00	54,570.00
14466	DEORIA	BHATPAR RANI	58948	JAGARNATH CHHAPRA	191643	JAGARNATH CHHAPRA	1152	1496	508,640.00	356,048.00	152,592.00
14467	DEORIA	BHATPAR RANI	58948	JAGARNATH CHHAPRA	191644	MADAN CHAK	818	1062	361,080.00	252,756.00	108,324.00
14468	DEORIA	BHATPAR RANI	270364	JASUI	191689	JASWIN	1022	1327	451,180.00	315,826.00	135,354.00
14469	DEORIA	BHATPAR RANI	270366	JOGAUR	191693	JAGUR	1149	1492	507,280.00	355,096.00	152,184.00
14470	DEORIA	BHATPAR RANI	270366	JOGAUR	191692	SUNDAR CHAK	104	135	45,900.00	32,130.00	13,770.00
14471	DEORIA	BHATPAR RANI	58950	KAILANI	191711	AMARIA	39	51	17,340.00	12,138.00	5,202.00
14472	DEORIA	BHATPAR RANI	58950	KAILANI	191712	BHARHA KALAWAT	536	696	236,640.00	165,648.00	70,992.00
14473	DEORIA	BHATPAR RANI	58950	KAILANI	191714	KAILANI	813	1056	359,040.00	251,328.00	107,712.00
14474	DEORIA	BHATPAR RANI	58950	KAILANI	191715	ROUNNI GANGA CHAK	692	898	305,320.00	213,724.00	91,596.00
14475	DEORIA	BHATPAR RANI	270374	KATAYITIKAR	191753	KATAI TIKAR	1199	1557	529,380.00	370,566.00	158,814.00
14476	DEORIA	BHATPAR RANI	58952	KATGHARA	191761	ENTHI	743	965	328,100.00	229,670.00	98,430.00
14477	DEORIA	BHATPAR RANI	58952	KATGHARA	191766	KATGHARA	1273	1653	562,020.00	393,414.00	168,606.00
14478	DEORIA	BHATPAR RANI	58958	KUBERUWA	191672	JASPAR	1171	1520	516,800.00	361,760.00	155,040.00
14479	DEORIA	BHATPAR RANI	58958	KUBERUWA	191674	KUBERUWA	348	452	153,680.00	107,576.00	46,104.00
14480	DEORIA	BHATPAR RANI	58961	LAKHOPAR	191721	LAKHNA URF DOMDIH	40	52	17,680.00	12,376.00	5,304.00
14481	DEORIA	BHATPAR RANI	58964	MADIPUR	191673	KARAUNDI	1207	1567	532,780.00	372,946.00	159,834.00
14482	DEORIA	BHATPAR RANI	58964	MADIPUR	191673	MADIPUR	1207	1567	532,780.00	372,946.00	159,834.00
14483	DEORIA	BHATPAR RANI	58964	MADIPUR	191668	MISKAR CHAK	851	1105	375,700.00	262,990.00	112,710.00
14484	DEORIA	BHATPAR RANI	58965	MALICHHAPAR	191698	DHANAUTI	628	815	277,100.00	193,970.00	83,130.00
14485	DEORIA	BHATPAR RANI	58965	MALICHHAPAR	191707	JAWADIH	348	452	153,680.00	107,576.00	46,104.00
14486	DEORIA	BHATPAR RANI	58965	MALICHHAPAR	191696	MALICHHAPAR	1038	1348	458,320.00	320,824.00	137,496.00
14487	DEORIA	BHATPAR RANI	58965	MALICHHAPAR	191700	PACHKHOR	28	36	12,240.00	8,568.00	3,672.00
14488	DEORIA	BHATPAR RANI	270361	NARAYANPURTIWARI	191664	NARAYANPUR TIWARI	1137	1476	501,840.00	351,288.00	150,552.00
14489	DEORIA	BHATPAR RANI	58972	PADRI UMAN	191725	PADRI UMAN	701	910	309,400.00	216,580.00	92,820.00
14490	DEORIA	BHATPAR RANI	58972	PADRI UMAN	191718	SURJIPUR	715	928	315,520.00	220,864.00	94,656.00

SNo.	District Name	Block Name	LGD Gram Panchayat	Gram Panchayat Name	LGD Village Code	Village Name	TOT_P_2011	Projected Population 2023	Total fund	SBM fund (70 %)	CFC (30%)
1	2	3	4	5	6	7	8	9	10	11	12
14491	DEORIA	BHATPAR RANI	270368	PAHADPUR	191697	BAHLOLAWA	197	256	87,040.00	60,928.00	26,112.00
14492	DEORIA	BHATPAR RANI	270368	PAHADPUR	191703	PAHADPUR	818	1062	361,080.00	252,756.00	108,324.00
14493	DEORIA	BHATPAR RANI	58979	SHANKAR PURA	191737	CHARIA	326	423	143,820.00	100,674.00	43,146.00
14494	DEORIA	BHATPAR RANI	58979	SHANKAR PURA	191747	KHARDHWA THAKUR	345	448	152,320.00	106,624.00	45,696.00
14495	DEORIA	BHATPAR RANI	58979	SHANKAR PURA	191746	KHAROHWA DUBEY	186	242	82,280.00	57,596.00	24,684.00
14496	DEORIA	BHATPAR RANI	58979	SHANKAR PURA	191739	SHANKAR PURA	664	862	293,080.00	205,156.00	87,924.00
14497	DEORIA	BHATPAR RANI	58980	SIRSIYA MISHRA	191665	SIRSIYA MISHRA	1120	1454	494,360.00	346,052.00	148,308.00
14498	DEORIA	BHATPAR RANI	58983	TATAYAR KHURD	191681	KARHI BHUWAN	317	412	140,080.00	98,056.00	42,024.00
14499	DEORIA	BHATPAR RANI	58983	TATAYAR KHURD	191683	MATHIA CHAK	563	731	248,540.00	173,978.00	74,562.00
14500	DEORIA	BHATPAR RANI	58983	TATAYAR KHURD	191684	TATAYAR BUZURG	795	1032	350,880.00	245,616.00	105,264.00
14501	DEORIA	BHATPAR RANI	58983	TATAYAR KHURD	191685	TATAYAR KHURD	677	879	298,860.00	209,202.00	89,658.00
14502	DEORIA	DEORIA SADAR	58987	AKHANPURA	190438	AKHANPURA	661	858	291,720.00	204,204.00	87,516.00
14503	DEORIA	DEORIA SADAR	58987	AKHANPURA	190439	DEORIA	479	622	211,480.00	148,036.00	63,444.00
14504	DEORIA	DEORIA SADAR	58987	AKHANPURA	190437	LOHARA	346	449	152,660.00	106,862.00	45,798.00
14505	DEORIA	DEORIA SADAR	58990	BABU BABHANI	190444	BABHANI	872	1132	384,880.00	269,416.00	115,464.00
14506	DEORIA	DEORIA SADAR	58990	BABU BABHANI	190442	DUGHARA	317	412	140,080.00	98,056.00	42,024.00
14507	DEORIA	DEORIA SADAR	58990	BABU BABHANI	190443	PACHAUHA	515	669	227,460.00	159,222.00	68,238.00
14508	DEORIA	DEORIA SADAR	59039	BAGAHA MATHIA	190361	MATHIA	1320	1714	582,760.00	407,932.00	174,828.00
14509	DEORIA	DEORIA SADAR	59001	BARIPUR	190445	BARIPUR	1131	1468	499,120.00	349,384.00	149,736.00
14510	DEORIA	DEORIA SADAR	59001	BARIPUR	190440	EKDANGA	628	815	277,100.00	193,970.00	83,130.00
14511	DEORIA	DEORIA SADAR	59001	BARIPUR	190441	GUDDICHAKIA	354	460	156,400.00	109,480.00	46,920.00
14512	DEORIA	DEORIA SADAR	270378	BARUADIH	190480	BARUADIH	1029	1336	454,240.00	317,968.00	136,272.00
14513	DEORIA	DEORIA SADAR	59008	BHRAITHA	190483	BHRAITHA	1068	1387	471,580.00	330,106.00	141,474.00
14514	DEORIA	DEORIA SADAR	59008	BHRAITHA	190484	CHAU BHRIA PATTI	870	1130	384,200.00	268,940.00	115,260.00
14515	DEORIA	DEORIA SADAR	59009	CHAK BANDI URF MATHIA	190478	BARADIH	637	827	281,180.00	196,826.00	84,354.00
14516	DEORIA	DEORIA SADAR	59009	CHAK BANDI URF MATHIA	190478	CHAK BANDI URF MATHIA	637	827	281,180.00	196,826.00	84,354.00
14517	DEORIA	DEORIA SADAR	59012	CHAKBANDI URF GHATAILA GAZI	942016	CHAKBANDI URF GHATAILA GAZI	1534	1992	677,280.00	474,096.00	203,184.00
14518	DEORIA	DEORIA SADAR	59013	CHAUMUKHA	190418	BANUADIH	571	741	251,940.00	176,358.00	75,582.00
14519	DEORIA	DEORIA SADAR	59013	CHAUMUKHA	190420	CHAK JIVAN URF MATHIA	512	665	226,100.00	158,270.00	67,830.00
14520	DEORIA	DEORIA SADAR	59013	CHAUMUKHA	190419	CHAUMUKHA	839	1089	370,260.00	259,182.00	111,078.00
14521	DEORIA	DEORIA SADAR	59020	DULHU	190466	DULAHU	1306	1696	576,640.00	403,648.00	172,992.00
14522	DEORIA	DEORIA SADAR	59020	DULHU	190468	MUJAHNA URF BHAT PURWA	63	82	27,880.00	19,516.00	8,364.00
14523	DEORIA	DEORIA SADAR	59020	DULHU	190467	PARASIA GULALI	587	762	259,080.00	181,356.00	77,724.00
14524	DEORIA	DEORIA SADAR	270381	GAMBHIRPUR	190470	GAMBHIR PUR	1117	1450	493,000.00	345,100.00	147,900.00
14525	DEORIA	DEORIA SADAR	272175	KARAUNDI 2	190448	KARAUNDI	1142	1483	504,220.00	352,954.00	151,266.00
14526	DEORIA	DEORIA SADAR	59033	MAHARAJPUR	190381	BAREJI BUZURG	489	635	215,900.00	151,130.00	64,770.00
14527	DEORIA	DEORIA SADAR	59033	MAHARAJPUR	190379	MAHARAJPUR	1104	1433	487,220.00	341,054.00	146,166.00
14528	DEORIA	DEORIA SADAR	59033	MAHARAJPUR	190380	RAJAULI	31	40	13,600.00	9,520.00	4,080.00
14529	DEORIA	DEORIA SADAR	59035	MAJHAGANWA	190398	MAJHAGANWA	1105	1435	487,900.00	341,530.00	146,370.00
14530	DEORIA	DEORIA SADAR	59038	MARIPARBUZURG	190367	DUBAULI	580	753	256,020.00	179,214.00	76,806.00
14531	DEORIA	DEORIA SADAR	59038	MARIPARBUZURG	190471	MARIPARBUZURG	792	1028	349,520.00	244,664.00	104,856.00
14532	DEORIA	DEORIA SADAR	59040	MOHANIDEI	190394	CHAK SHAMPUR	382	496	168,640.00	118,048.00	50,592.00

SNo.	District Name	Block Name	LGD Gram Panchayat	Gram Panchayat Name	LGD Village Code	Village Name	TOT_P_2011	Projected Population 2023	Total fund	SBM fund (70 %)	CFC (30%)
1	2	3	4	5	6	7	8	9	10	11	12
14533	DEORIA	DEORIA SADAR	59040	MOHANIDEI	190395	MOHANIDEI	839	1089	370,260.00	259,182.00	111,078.00
14534	DEORIA	DEORIA SADAR	270392	MUKUNDPUR	190384	MUKUNDPUR	1274	1654	562,360.00	393,652.00	168,708.00
14535	DEORIA	DEORIA SADAR	59042	MUNDARA	190413	CHAKBIBI FATAMA	399	518	176,120.00	123,284.00	52,836.00
14536	DEORIA	DEORIA SADAR	59042	MUNDARA	190412	MUNDERA	510	662	225,080.00	157,556.00	67,524.00
14537	DEORIA	DEORIA SADAR	59042	MUNDARA	190411	ROHUAR DHIRJAN	638	828	281,520.00	197,064.00	84,456.00
14538	DEORIA	DEORIA SADAR	59042	MUNDARA	190417	ROHUARVISHUNPUR	429	557	189,380.00	132,566.00	56,814.00
14539	DEORIA	DEORIA SADAR	59043	MUNDERA BUZURG	190428	BHARAULI	383	497	168,980.00	118,286.00	50,694.00
14540	DEORIA	DEORIA SADAR	59043	MUNDERA BUZURG	190427	MUNDERA BUZURG	1054	1369	465,460.00	325,822.00	139,638.00
14541	DEORIA	DEORIA SADAR	59045	NARAINPUR	190450	NARAINPUR	613	796	270,640.00	189,448.00	81,192.00
14542	DEORIA	DEORIA SADAR	59045	NARAINPUR	190449	SARAIA	712	924	314,160.00	219,912.00	94,248.00
14543	DEORIA	DEORIA SADAR	59046	PADARI	190362	PADARI	1279	1661	564,740.00	395,318.00	169,422.00
14544	DEORIA	DEORIA SADAR	59049	PAKARI BUZURG	190355	BANSPAR	1282	1665	566,100.00	396,270.00	169,830.00
14545	DEORIA	DEORIA SADAR	59049	PAKARI BUZURG	190355	PAKARI BUZURG	1282	1665	566,100.00	396,270.00	169,830.00
14546	DEORIA	DEORIA SADAR	59050	PAKARI KHAS	190458	DHOBI CHHAPAR	588	763	259,420.00	181,594.00	77,826.00
14547	DEORIA	DEORIA SADAR	59050	PAKARI KHAS	190469	PAKARI KHAS	959	1245	423,300.00	296,310.00	126,990.00
14548	DEORIA	DEORIA SADAR	270385	PARASIA	190338	PARSIA	1141	1481	503,540.00	352,478.00	151,062.00
14549	DEORIA	DEORIA SADAR	270397	SAHJAULI	190422	DHAMUR GOPAL	341	443	150,620.00	105,434.00	45,186.00
14550	DEORIA	DEORIA SADAR	270397	SAHJAULI	190431	SAHJAULI	743	965	328,100.00	229,670.00	98,430.00
14551	DEORIA	DEORIA SADAR	270395	SAJHWALIYA	190453	BASDEOPUR	277	360	122,400.00	85,680.00	36,720.00
14552	DEORIA	DEORIA SADAR	270395	SAJHWALIYA	190451	SAGHWALIA	884	1148	390,320.00	273,224.00	117,096.00
14553	DEORIA	DEORIA SADAR	59066	SARIA	190366	SARIA	1142	1483	504,220.00	352,954.00	151,266.00
14554	DEORIA	DEORIA SADAR	59070	SUBIKHAR	190430	NADAULI	699	908	308,720.00	216,104.00	92,616.00
14555	DEORIA	DEORIA SADAR	59070	SUBIKHAR	190429	SHAHPUR	776	1008	342,720.00	239,904.00	102,816.00
14556	DEORIA	DEORIA SADAR	59070	SUBIKHAR	190425	SONARAPAR	281	365	124,100.00	86,870.00	37,230.00
14557	DEORIA	DEORIA SADAR	59070	SUBIKHAR	190426	SUBIKHAR	1273	1653	562,020.00	393,414.00	168,606.00
14558	DEORIA	DEORIA SADAR	272170	VISHUNPURA	190408	PATAKHAULI URF THATHAULI	335	435	147,900.00	103,530.00	44,370.00
14559	DEORIA	DEORIA SADAR	272170	VISHUNPURA	190409	VISHUNPURA	971	1261	428,740.00	300,118.00	128,622.00
14560	DEORIA	DEORIA SADAR	58988	ASANA	190459	BHAISAHA	946	1228	417,520.00	292,264.00	125,256.00
14561	DEORIA	DEORIA SADAR	270400	AKATAHIYA	189981	AKTAHIA	1168	1517	515,780.00	361,046.00	154,734.00
14562	DEORIA	DEORIA SADAR	270410	BAIJNATHPUR	190050	BAIJANATHPUR	1269	1648	560,320.00	392,224.00	168,096.00
14563	DEORIA	DEORIA SADAR	270408	BHARTHAPATTI	190043	BHARTH PATTI	1273	1653	562,020.00	393,414.00	168,606.00
14564	DEORIA	DEORIA SADAR	59083	DHAMUR	190023	DHAMUR	1275	1655	562,700.00	393,890.00	168,810.00
14565	DEORIA	DEORIA SADAR	59084	DHANAUTI RAJDIHA	190038	DHANAUTI RAJDIHA	1078	1400	476,000.00	333,200.00	142,800.00
14566	DEORIA	DEORIA SADAR	59084	DHANAUTI RAJDIHA	190036	SONADI	885	1149	390,660.00	273,462.00	117,198.00
14567	DEORIA	DEORIA SADAR	59086	DUBAULI..	190013	DUBAULI	761	988	335,920.00	235,144.00	100,776.00
14568	DEORIA	DEORIA SADAR	270404	GAUNARIYA	190032	GAUNARIA	598	776	263,840.00	184,688.00	79,152.00
14569	DEORIA	DEORIA SADAR	59093	IMILIHA URF BHAGWANPUR	190009	IMILIHA URF BHAGWANPUR	532	691	234,940.00	164,458.00	70,482.00
14570	DEORIA	DEORIA SADAR	59093	IMILIHA URF BHAGWANPUR	190008	MUNDERA	1030	1337	454,580.00	318,206.00	136,374.00
14571	DEORIA	DEORIA SADAR	59093	IMILIHA URF BHAGWANPUR	190007	SONIA	236	306	104,040.00	72,828.00	31,212.00
14572	DEORIA	DEORIA SADAR	59098	MADAPA	189994	MADAPA	1023	1328	451,520.00	316,064.00	135,456.00
14573	DEORIA	DEORIA SADAR	59098	MADAPA	189995	MATH BHAGWAM	363	471	160,140.00	112,098.00	48,042.00
14574	DEORIA	DEORIA SADAR	270403	MAHWA	190024	MAHWA	1181	1533	521,220.00	364,854.00	156,366.00

SNo.	District Name	Block Name	LGD Gram Panchayat	Gram Panchayat Name	LGD Village Code	Village Name	TOT_P_2011	Projected Population 2023	Total fund	SBM fund (70 %)	CFC (30%)
1	2	3	4	5	6	7	8	9	10	11	12
14575	DEORIA	DESAI DEORIA	270402	MUNDERA URF BALUAHI	190002	MUNDERA URF BALUAHI	1195	1552	527,680.00	369,376.00	158,304.00
14576	DEORIA	DESAI DEORIA	59101	MUNEDRA URF DEVRAWA	190003	JIGANIRAJA	615	799	271,660.00	190,162.00	81,498.00
14577	DEORIA	DESAI DEORIA	59101	MUNEDRA URF DEVRAWA	190004	MUNEDRA URF DEVRAWA	964	1252	425,680.00	297,976.00	127,704.00
14578	DEORIA	DESAI DEORIA	270411	PAUHARI CHHAPAR	190046	PAUHARI CHHAPAR	1025	1331	452,540.00	316,778.00	135,762.00
14579	DEORIA	DESAI DEORIA	59110	RAMPUR SHRIPAL	189999	PHOOLEHARA	994	1291	438,940.00	307,258.00	131,682.00
14580	DEORIA	DESAI DEORIA	59110	RAMPUR SHRIPAL	189996	RAMPUR SHRIPAL	1190	1545	525,300.00	367,710.00	157,590.00
14581	DEORIA	DESAI DEORIA	59111	SAHODARPATTI	189998	SAHODARPATTI	2735	3551	1,207,340.00	845,138.00	362,202.00
14582	DEORIA	DESAI DEORIA	59112	SAHWA	190026	BARWA MANSINGH	690	896	304,640.00	213,248.00	91,392.00
14583	DEORIA	DESAI DEORIA	59112	SAHWA	190025	SAHWA	1049	1362	463,080.00	324,156.00	138,924.00
14584	DEORIA	DESAI DEORIA	270399	SEMARI	190017	SEMARA	1258	1633	555,220.00	388,654.00	166,566.00
14585	DEORIA	DESAI DEORIA	59117	TILATALI	190040	SHAMPUR	516	670	227,800.00	159,460.00	68,340.00
14586	DEORIA	DESAI DEORIA	59117	TILATALI	190041	TILATARI	1111	1443	490,620.00	343,434.00	147,186.00
14587	DEORIA	GAURI BAZAR	59122	BABHANAULI	189839	BABHANAULI	642	834	283,560.00	198,492.00	85,068.00
14588	DEORIA	GAURI BAZAR	59122	BABHANAULI	189835	PIPARAHI	358	465	158,100.00	110,670.00	47,430.00
14589	DEORIA	GAURI BAZAR	270414	BADHARA	189799	BADHARA	1015	1318	448,120.00	313,684.00	134,436.00
14590	DEORIA	GAURI BAZAR	270417	BELWAPANDEY	189807	BELWA PANDEY	1312	1704	579,360.00	405,552.00	173,808.00
14591	DEORIA	GAURI BAZAR	59131	BHARIA	189809	BAIRIA	429	557	189,380.00	132,566.00	56,814.00
14592	DEORIA	GAURI BAZAR	59131	BHARIA	189810	BHARIA	978	1270	431,800.00	302,260.00	129,540.00
14593	DEORIA	GAURI BAZAR	270424	DAMARBHISWA	189845	DUMAR MHISAWA	1014	1317	447,780.00	313,446.00	134,334.00
14594	DEORIA	GAURI BAZAR	270434	JANGALKITASEN	190673	JUNGAL KITASEN	1038	1348	458,320.00	320,824.00	137,496.00
14595	DEORIA	GAURI BAZAR	59151	JOGIA	190682	JOGIA	1193	1549	526,660.00	368,662.00	157,998.00
14596	DEORIA	GAURI BAZAR	59151	JOGIA	190683	NARAINPUR BABU	319	414	140,760.00	98,532.00	42,228.00
14597	DEORIA	GAURI BAZAR	59151	JOGIA	190681	USRI KHURD	964	1252	425,680.00	297,976.00	127,704.00
14598	DEORIA	GAURI BAZAR	270423	KAKWAL	189840	KAKAWAL	1103	1432	486,880.00	340,816.00	146,064.00
14599	DEORIA	GAURI BAZAR	270415	KARJAH	189804	KARJAH	903	1172	398,480.00	278,936.00	119,544.00
14600	DEORIA	GAURI BAZAR	270415	KARJAH	189805	PACHOHIA	387	502	170,680.00	119,476.00	51,204.00
14601	DEORIA	GAURI BAZAR	59164	KUWAR BAKHARA	189816	CHORKHARI	894	1161	394,740.00	276,318.00	118,422.00
14602	DEORIA	GAURI BAZAR	59164	KUWAR BAKHARA	189815	KUWAR BAKHARA	799	1037	352,580.00	246,806.00	105,774.00
14603	DEORIA	GAURI BAZAR	59164	KUWAR BAKHARA	189814	TENGARGARHI	948	1231	418,540.00	292,978.00	125,562.00
14604	DEORIA	GAURI BAZAR	59173	MOHAN MATH	189832	MOHAN MATH	588	763	259,420.00	181,594.00	77,826.00
14605	DEORIA	GAURI BAZAR	59173	MOHAN MATH	189834	PADARI	370	480	163,200.00	114,240.00	48,960.00
14606	DEORIA	GAURI BAZAR	59173	MOHAN MATH	189833	RASAULI	853	1108	376,720.00	263,704.00	113,016.00
14607	DEORIA	GAURI BAZAR	59178	PARSIA	189822	CHAMPAPUR	416	540	183,600.00	128,520.00	55,080.00
14608	DEORIA	GAURI BAZAR	59178	PARSIA	189823	PARSIA	950	1233	419,220.00	293,454.00	125,766.00
14609	DEORIA	GAURI BAZAR	59178	PARSIA	189824	RAMPUR JEYAN	390	506	172,040.00	120,428.00	51,612.00
14610	DEORIA	GAURI BAZAR	270430	POKHARBHINDA	189862	POKHAR BHINDA	1318	1711	581,740.00	407,218.00	174,522.00
14611	DEORIA	GAURI BAZAR	270433	RAMLAXAN	190695	RAM LAKSHAN	1144	1485	504,900.00	353,430.00	151,470.00
14612	DEORIA	GAURI BAZAR	270421	TENUBARI	189836	TENUWARI	1175	1526	518,840.00	363,188.00	155,652.00
14613	DEORIA	GAURI BAZAR	270428	UBHAW	189860	UBHAWON	1225	1591	540,940.00	378,658.00	162,282.00
14614	DEORIA	LAR	59196	BABHANOULI	191772	BABHANOULI	824	1070	363,800.00	254,660.00	109,140.00
14615	DEORIA	LAR	59196	BABHANOULI	191775	KHARIDIH	282	366	124,440.00	87,108.00	37,332.00
14616	DEORIA	LAR	59201	BAROULI	191487	BAROULI	971	1261	428,740.00	300,118.00	128,622.00

SNo.	District Name	Block Name	LGD Gram Panchayat	Gram Panchayat Name	LGD Village Code	Village Name	TOT_P_2011	Projected Population 2023	Total fund	SBM fund (70 %)	CFC (30%)
1	2	3	4	5	6	7	8	9	10	11	12
14617	DEORIA	LAR	59201	BAROULI	191486	LOHARAPAR	121	157	53,380.00	37,366.00	16,014.00
14618	DEORIA	LAR	270444	BAWANPALI GOSAI	191568	BAWAN PALI GOSAI	1059	1375	467,500.00	327,250.00	140,250.00
14619	DEORIA	LAR	59202	BHAISAH	191493	BHAISAH	582	756	257,040.00	179,928.00	77,112.00
14620	DEORIA	LAR	59202	BHAISAH	191517	BHRIGUSARI	563	731	248,540.00	173,978.00	74,562.00
14621	DEORIA	LAR	59202	BHAISAH	191516	PACHDEURA	390	506	172,040.00	120,428.00	51,612.00
14622	DEORIA	LAR	59204	BOURDIH	191511	BOURDIH	765	993	337,620.00	236,334.00	101,286.00
14623	DEORIA	LAR	59204	BOURDIH	191515	SAKARAPAR	354	460	156,400.00	109,480.00	46,920.00
14624	DEORIA	LAR	59209	DAINI	191495	DAINI	1106	1436	488,240.00	341,768.00	146,472.00
14625	DEORIA	LAR	59209	DAINI	191494	NAINI	541	702	238,680.00	167,076.00	71,604.00
14626	DEORIA	LAR	59210	DHADHWAR	191560	BHEWALI	828	1075	365,500.00	255,850.00	109,650.00
14627	DEORIA	LAR	59210	DHADHWAR	191563	DHADHWAR	707	918	312,120.00	218,484.00	93,636.00
14628	DEORIA	LAR	59210	DHADHWAR	191564	MATHIA	658	854	290,360.00	203,252.00	87,108.00
14629	DEORIA	LAR	59211	DHAMOULI	191586	DHAMOULI	1192	1548	526,320.00	368,424.00	157,896.00
14630	DEORIA	LAR	59211	DHAMOULI	191584	JOGIA	389	505	171,700.00	120,190.00	51,510.00
14631	DEORIA	LAR	59211	DHAMOULI	191587	PHARIYAV DIH	104	135	45,900.00	32,130.00	13,770.00
14632	DEORIA	LAR	59212	DHAN GARA	191583	BHASKARI	592	769	261,460.00	183,022.00	78,438.00
14633	DEORIA	LAR	59212	DHAN GARA	191558	DHAN GARA	717	931	316,540.00	221,578.00	94,962.00
14634	DEORIA	LAR	59212	DHAN GARA	191553	DHANGARI	305	396	134,640.00	94,248.00	40,392.00
14635	DEORIA	LAR	59213	DISTOULI	191778	DISTOULI	689	895	304,300.00	213,010.00	91,290.00
14636	DEORIA	LAR	59213	DISTOULI	191776	HOLAIPUR	439	570	193,800.00	135,660.00	58,140.00
14637	DEORIA	LAR	59213	DISTOULI	191777	USKA	236	306	104,040.00	72,828.00	31,212.00
14638	DEORIA	LAR	59214	DOGARI MISHRA	191529	DOGARI MISHRA	709	921	313,140.00	219,198.00	93,942.00
14639	DEORIA	LAR	59214	DOGARI MISHRA	191528	DOGARI RAJMAL	358	465	158,100.00	110,670.00	47,430.00
14640	DEORIA	LAR	270436	GAHODILA	191514	GAHODILLA	539	700	238,000.00	166,600.00	71,400.00
14641	DEORIA	LAR	270436	GAHODILA	191512	KAKAROULI	472	613	208,420.00	145,894.00	62,526.00
14642	DEORIA	LAR	270447	ITAHURA MISHRA	191475	ITAHUA MISRA	1066	1384	470,560.00	329,392.00	141,168.00
14643	DEORIA	LAR	59220	KARJAH	191476	ITAHU HAJAM	664	862	293,080.00	205,156.00	87,924.00
14644	DEORIA	LAR	59220	KARJAH	191474	KARJAH	1262	1639	557,260.00	390,082.00	167,178.00
14645	DEORIA	LAR	270439	KATHAUDI	191784	KATOURA	996	1293	439,620.00	307,734.00	131,886.00
14646	DEORIA	LAR	59223	KHARADAHA NILKANTH	191557	KHARADAHA NILKANTH	566	735	249,900.00	174,930.00	74,970.00
14647	DEORIA	LAR	59223	KHARADAHA NILKANTH	191552	KHARDHA GHANSYAM	584	758	257,720.00	180,404.00	77,316.00
14648	DEORIA	LAR	59223	KHARADAHA NILKANTH	191556	MAJIRIO	751	975	331,500.00	232,050.00	99,450.00
14649	DEORIA	LAR	270442	KHARVANIYA NAVIN	191787	KHARWANIA	1117	1450	493,000.00	345,100.00	147,900.00
14650	DEORIA	LAR	59228	MADHOPUR..	191519	MADHOPUR	718	932	316,880.00	221,816.00	95,064.00
14651	DEORIA	LAR	59228	MADHOPUR..	191521	THARA	119	155	52,700.00	36,890.00	15,810.00
14652	DEORIA	LAR	59228	MADHOPUR..	191520	THURI	169	219	74,460.00	52,122.00	22,338.00
14653	DEORIA	LAR	270440	MAHAICHPAR	191774	DAMODRA	245	318	108,120.00	75,684.00	32,436.00
14654	DEORIA	LAR	270440	MAHAICHPAR	191780	MAHAICHPAR	913	1185	402,900.00	282,030.00	120,870.00
14655	DEORIA	LAR	270437	MAJHAVALIYA NO 2	191510	MAJHAWALIA	999	1297	440,980.00	308,686.00	132,294.00
14656	DEORIA	LAR	59231	MATH AMOUNA	191513	AMOUNA	636	826	280,840.00	196,588.00	84,252.00
14657	DEORIA	LAR	59231	MATH AMOUNA	191508	BABHNOULI BABU	195	253	86,020.00	60,214.00	25,806.00
14658	DEORIA	LAR	59231	MATH AMOUNA	191509	MATH AMOUNA	602	782	265,880.00	186,116.00	79,764.00

SNo.	District Name	Block Name	LGD Gram Panchayat	Gram Panchayat Name	LGD Village Code	Village Name	TOT_P_2011	Projected Population 2023	Total fund	SBM fund (70 %)	CFC (30%)
1	2	3	4	5	6	7	8	9	10	11	12
14659	DEORIA	LAR	59232	MATHILA UPADHYAY	191575	MAJHA WALIA	633	822	279,480.00	195,636.00	83,844.00
14660	DEORIA	LAR	59232	MATHILA UPADHYAY	191574	MATHILA MAJHAWALIA	170	221	75,140.00	52,598.00	22,542.00
14661	DEORIA	LAR	59232	MATHILA UPADHYAY	191577	MATHILA UPADHYAY	827	1074	365,160.00	255,612.00	109,548.00
14662	DEORIA	LAR	59232	MATHILA UPADHYAY	191576	PAHELIA	374	486	165,240.00	115,668.00	49,572.00
14663	DEORIA	LAR	59237	PADRI GAJARAT	191472	PADRI GAJARAT	978	1270	431,800.00	302,260.00	129,540.00
14664	DEORIA	LAR	59237	PADRI GAJARAT	191473	USARAHA	566	735	249,900.00	174,930.00	74,970.00
14665	DEORIA	LAR	270441	PATNEJI	191535	PATNEJI	1145	1487	505,580.00	353,906.00	151,674.00
14666	DEORIA	LAR	59241	RAKSA	191492	BHIKHAM CHHAPAR	368	478	162,520.00	113,764.00	48,756.00
14667	DEORIA	LAR	59241	RAKSA	191496	RAKSA	1284	1667	566,780.00	396,746.00	170,034.00
14668	DEORIA	LAR	59242	RAM NAGAR.	191527	MAHESHPUR	24	31	10,540.00	7,378.00	3,162.00
14669	DEORIA	LAR	59242	RAM NAGAR.	191526	SAMAHA	27	35	11,900.00	8,330.00	3,570.00
14670	DEORIA	LAR	270446	RAWATPAR PANDEY	191482	RAUTPAR PANDEY	1089	1414	480,760.00	336,532.00	144,228.00
14671	DEORIA	LAR	59247	RUCHAPAR	191488	BALDEV CHHAPARA	331	430	146,200.00	102,340.00	43,860.00
14672	DEORIA	LAR	59247	RUCHAPAR	191484	BARARI	437	567	192,780.00	134,946.00	57,834.00
14673	DEORIA	LAR	59247	RUCHAPAR	191491	RUCHAPAR	721	936	318,240.00	222,768.00	95,472.00
14674	DEORIA	LAR	59249	SAHJOUR	191507	SAHJOUR	1229	1596	542,640.00	379,848.00	162,792.00
14675	DEORIA	LAR	59251	SARAKARA	191504	JAMUNA	463	601	204,340.00	143,038.00	61,302.00
14676	DEORIA	LAR	59251	SARAKARA	191503	PALIA	276	358	121,720.00	85,204.00	36,516.00
14677	DEORIA	LAR	59251	SARAKARA	191499	SARAKARA	1045	1357	461,380.00	322,966.00	138,414.00
14678	DEORIA	LAR	270445	SATOTAR	191498	KUICHWAR	329	427	145,180.00	101,626.00	43,554.00
14679	DEORIA	LAR	270445	SATOTAR	191497	SATOTAR	792	1028	349,520.00	244,664.00	104,856.00
14680	DEORIA	PATHAR DEWA	270451	BIDWALIYA	190172	BINDWALIA	1173	1523	517,820.00	362,474.00	155,346.00
14681	DEORIA	PATHAR DEWA	59267	DEORIA DHUS	190143	DEORIA DHUS	939	1219	414,460.00	290,122.00	124,338.00
14682	DEORIA	PATHAR DEWA	59267	DEORIA DHUS	190145	KOERI PATTI	1104	1433	487,220.00	341,054.00	146,166.00
14683	DEORIA	PATHAR DEWA	59271	GARIB PATTI	190176	CHHITAUNI	889	1154	392,360.00	274,652.00	117,708.00
14684	DEORIA	PATHAR DEWA	59271	GARIB PATTI	190183	DOMANPURA	379	492	167,280.00	117,096.00	50,184.00
14685	DEORIA	PATHAR DEWA	59271	GARIB PATTI	190177	GARIB PATTI	1106	1436	488,240.00	341,768.00	146,472.00
14686	DEORIA	PATHAR DEWA	59275	GORAIA	190171	GORAIA	1102	1431	486,540.00	340,578.00	145,962.00
14687	DEORIA	PATHAR DEWA	270461	GURMIYA	190202	GURMIHA	1031	1339	455,260.00	318,682.00	136,578.00
14688	DEORIA	PATHAR DEWA	59277	KABILASAWA KHURD	190209	KABILASAWA KHURD	1540	2000	680,000.00	476,000.00	204,000.00
14689	DEORIA	PATHAR DEWA	270453	MAHUAWA KHURD	190173	CHAK SAKALGIR	361	469	159,460.00	111,622.00	47,838.00
14690	DEORIA	PATHAR DEWA	270453	MAHUAWA KHURD	190174	MAHUWAWA KHURD	807	1048	356,320.00	249,424.00	106,896.00
14691	DEORIA	PATHAR DEWA	270459	MURAR CHHAPAR	190147	MURAR CHHAPAR	1076	1397	474,980.00	332,486.00	142,494.00
14692	DEORIA	PATHAR DEWA	59296	NONIA PATTI	190140	NAME GAURI	196	254	86,360.00	60,452.00	25,908.00
14693	DEORIA	PATHAR DEWA	59296	NONIA PATTI	190128	NONIA PATTI	1005	1305	443,700.00	310,590.00	133,110.00
14694	DEORIA	PATHAR DEWA	59298	PAKARI	190166	PADARI	826	1072	364,480.00	255,136.00	109,344.00
14695	DEORIA	PATHAR DEWA	59298	PAKARI	190165	PAKARI	1126	1462	497,080.00	347,956.00	149,124.00
14696	DEORIA	PATHAR DEWA	59300	PANDEYPUR	190199	ARAJI JAGGU TOLA	530	688	233,920.00	163,744.00	70,176.00
14697	DEORIA	PATHAR DEWA	59300	PANDEYPUR	190197	MUNDERA	657	853	290,020.00	203,014.00	87,006.00
14698	DEORIA	PATHAR DEWA	59300	PANDEYPUR	190198	PANDEYPUR	782	1015	345,100.00	241,570.00	103,530.00
14699	DEORIA	PATHAR DEWA	59300	PANDEYPUR	190196	PHARAS CHAK	323	419	142,460.00	99,722.00	42,738.00
14700	DEORIA	PATHAR DEWA	270454	POKHARBHINDA	190191	POKHARBHINDA	1138	1478	502,520.00	351,764.00	150,756.00

SNo.	District Name	Block Name	LGD Gram Panchayat	Gram Panchayat Name	LGD Village Code	Village Name	TOT_P_2011	Projected Population 2023	Total fund	SBM fund (70 %)	CFC (30%)
1	2	3	4	5	6	7	8	9	10	11	12
14701	DEORIA	PATHAR DEWA	272173	RAMPUR SHUKLA	190151	RAMPUR	1038	1348	458,320.00	320,824.00	137,496.00
14702	DEORIA	PATHAR DEWA	59307	SAKATUAN BUZURG	190115	PAGRA	888	1153	392,020.00	274,414.00	117,606.00
14703	DEORIA	PATHAR DEWA	59307	SAKATUAN BUZURG	190120	SAKATUA KHURD	480	623	211,820.00	148,274.00	63,546.00
14704	DEORIA	PATHAR DEWA	59307	SAKATUAN BUZURG	190119	SAKATUAN BUZURG	1126	1462	497,080.00	347,956.00	149,124.00
14705	DEORIA	PATHAR DEWA	270450	SAKTUYI	190118	SAKATUI	996	1293	439,620.00	307,734.00	131,886.00
14706	DEORIA	PATHAR DEWA	59311	SHAHPUR SHUKLA	190195	SHAHPUR BHIKHAM	711	923	313,820.00	219,674.00	94,146.00
14707	DEORIA	PATHAR DEWA	59311	SHAHPUR SHUKLA	190194	SHAHPUR SHUKLA	1145	1487	505,580.00	353,906.00	151,674.00
14708	DEORIA	PATHAR DEWA	270460	SITAPATTI	190111	SITA PATTI	1046	1358	461,720.00	323,204.00	138,516.00
14709	DEORIA	PATHAR DEWA	59315	TURAK PATTI	190123	HARPUR	700	909	309,060.00	216,342.00	92,718.00
14710	DEORIA	PATHAR DEWA	59315	TURAK PATTI	190124	TURAK PATTI	1103	1432	486,880.00	340,816.00	146,064.00
14711	DEORIA	PATHAR DEWA	59317	VIRCHHAPATTI	190155	DHARMCHAURA	674	875	297,500.00	208,250.00	89,250.00
14712	DEORIA	PATHAR DEWA	59317	VIRCHHAPATTI	190156	VIRCHHAPATTI	1154	1498	509,320.00	356,524.00	152,796.00
14713	DEORIA	RAMPUR KARKHANA	59319	AAM GHAT	190330	AAM GHAT	962	1249	424,660.00	297,262.00	127,398.00
14714	DEORIA	RAMPUR KARKHANA	59319	AAM GHAT	190331	CHAKAMWA URF SURJAH	444	576	195,840.00	137,088.00	58,752.00
14715	DEORIA	RAMPUR KARKHANA	59319	AAM GHAT	190332	ITWA URF BHARUTA	445	578	196,520.00	137,564.00	58,956.00
14716	DEORIA	RAMPUR KARKHANA	59322	BANKATBAHADUR PUR	190269	BANKATBAHADUR PUR	844	1096	372,640.00	260,848.00	111,792.00
14717	DEORIA	RAMPUR KARKHANA	59322	BANKATBAHADUR PUR	190273	POKHR BHINDA	772	1002	340,680.00	238,476.00	102,204.00
14718	DEORIA	RAMPUR KARKHANA	59320	BARAIPUR MANGAL RAO	190235	BARAIPUR	869	1128	383,520.00	268,464.00	115,056.00
14719	DEORIA	RAMPUR KARKHANA	59320	BARAIPUR MANGAL RAO	190234	MANJHRIA	319	414	140,760.00	98,532.00	42,228.00
14720	DEORIA	RAMPUR KARKHANA	59324	BARARI	190278	BARAR I	1055	1370	465,800.00	326,060.00	139,740.00
14721	DEORIA	RAMPUR KARKHANA	59324	BARARI	190281	POKHAR BHINDA	573	744	252,960.00	177,072.00	75,888.00
14722	DEORIA	RAMPUR KARKHANA	271004	BELWA	190285	BELWA	1113	1445	491,300.00	343,910.00	147,390.00
14723	DEORIA	RAMPUR KARKHANA	271016	BHAGAUTIPUR	190279	BHAGAUTIPUR	641	832	282,880.00	198,016.00	84,864.00
14724	DEORIA	RAMPUR KARKHANA	271016	BHAGAUTIPUR	190280	MUNDERA	555	721	245,140.00	171,598.00	73,542.00
14725	DEORIA	RAMPUR KARKHANA	59330	CHAKRAWA DHUS	190328	BISHUNPURA KHURD	422	548	186,320.00	130,424.00	55,896.00
14726	DEORIA	RAMPUR KARKHANA	59330	CHAKRAWA DHUS	190327	CHAKRAWA DHUS	1147	1489	506,260.00	354,382.00	151,878.00
14727	DEORIA	RAMPUR KARKHANA	59330	CHAKRAWA DHUS	190329	TANDAWA	118	153	52,020.00	36,414.00	15,606.00
14728	DEORIA	RAMPUR KARKHANA	59332	DIHABASANT	190305	DIHABASANT	1004	1304	443,360.00	310,352.00	133,008.00
14729	DEORIA	RAMPUR KARKHANA	271002	KARANPUR URF PACHFEDA	190256	BISHANPURA	891	1157	393,380.00	275,366.00	118,014.00
14730	DEORIA	RAMPUR KARKHANA	271002	KARANPUR URF PACHFEDA	190257	KARANPURURF PACAFERA	1144	1485	504,900.00	353,430.00	151,470.00
14731	DEORIA	RAMPUR KARKHANA	271017	KARMAHA	190254	BASANTPUR BOULIA	38	49	16,660.00	11,662.00	4,998.00
14732	DEORIA	RAMPUR KARKHANA	271017	KARMAHA	190255	KARAMAHA	996	1293	439,620.00	307,734.00	131,886.00
14733	DEORIA	RAMPUR KARKHANA	271012	KHAJURIYA	190321	KHAJURIA	1106	1436	488,240.00	341,768.00	146,472.00
14734	DEORIA	RAMPUR KARKHANA	59343	KISHUNPALI	190299	BELWANIATOLA	904	1174	399,160.00	279,412.00	119,748.00
14735	DEORIA	RAMPUR KARKHANA	59343	KISHUNPALI	190298	KISHUNPALI	1217	1580	537,200.00	376,040.00	161,160.00
14736	DEORIA	RAMPUR KARKHANA	271005	KUSUMHA URF BELWA	190291	KUSMAHA URF BELWA	1101	1430	486,200.00	340,340.00	145,860.00
14737	DEORIA	RAMPUR KARKHANA	271005	KUSUMHA URF BELWA	190293	PAKADI KHURD	679	882	299,880.00	209,916.00	89,964.00
14738	DEORIA	RAMPUR KARKHANA	59345	LAGRA	190314	LAGRA	1311	1702	578,680.00	405,076.00	173,604.00
14739	DEORIA	RAMPUR KARKHANA	59345	LAGRA	190310	MUJAHANA GHAT	759	985	334,900.00	234,430.00	100,470.00
14740	DEORIA	RAMPUR KARKHANA	59348	MADHOPUR.	190260	MADHOPUR	1151	1494	507,960.00	355,572.00	152,388.00
14741	DEORIA	RAMPUR KARKHANA	271015	MANJHARIYA URF JALPURVA	190304	AMWA	450	584	198,560.00	138,992.00	59,568.00
14742	DEORIA	RAMPUR KARKHANA	271015	MANJHARIYA URF JALPURVA	190301	DIHAKHURD	187	243	82,620.00	57,834.00	24,786.00

SNo.	District Name	Block Name	LGD Gram Panchayat	Gram Panchayat Name	LGD Village Code	Village Name	TOT_P_2011	Projected Population 2023	Total fund	SBM fund (70 %)	CFC (30%)
1	2	3	4	5	6	7	8	9	10	11	12
14743	DEORIA	RAMPUR KARKHANA	271015	MANJHARIYA URF JALPURVA	190302	MANJHARIA URF JOLAHPURWA	510	662	225,080.00	157,556.00	67,524.00
14744	DEORIA	RAMPUR KARKHANA	271006	MATHIA KHURD	190283	MATHIA	1097	1424	484,160.00	338,912.00	145,248.00
14745	DEORIA	RAMPUR KARKHANA	59351	MOHAN MUNDERA	190231	MOHAN MUNDERA	965	1253	426,020.00	298,214.00	127,806.00
14746	DEORIA	RAMPUR KARKHANA	59351	MOHAN MUNDERA	190230	PIPARAHI BHARATH RAI	636	826	280,840.00	196,588.00	84,252.00
14747	DEORIA	RAMPUR KARKHANA	59356	NONIA CHHAPAR	190325	GOBARAI	720	935	317,900.00	222,530.00	95,370.00
14748	DEORIA	RAMPUR KARKHANA	59356	NONIA CHHAPAR	190326	NONIA DWAPAR	817	1061	360,740.00	252,518.00	108,222.00
14749	DEORIA	RAMPUR KARKHANA	59360	POKHARBHINDA NAGBHAR	190318	MANIKPUR URF NAGBHAR	628	815	277,100.00	193,970.00	83,130.00
14750	DEORIA	RAMPUR KARKHANA	59360	POKHARBHINDA NAGBHAR	190297	POKHAR BHINDA	1107	1437	488,580.00	342,006.00	146,574.00
14751	DEORIA	RAMPUR KARKHANA	59366	SAWAREJI MANI	190222	PAKARI BUJURUG	791	1027	349,180.00	244,426.00	104,754.00
14752	DEORIA	RAMPUR KARKHANA	59366	SAWAREJI MANI	190221	SAWAREJI MANI	938	1218	414,120.00	289,884.00	124,236.00
14753	DEORIA	RAMPUR KARKHANA	59366	SAWAREJI MANI	190220	SAWAREJI ROOP	527	684	232,560.00	162,792.00	69,768.00
14754	DEORIA	RAMPUR KARKHANA	271009	VISHUNPUR URF CHIRKIHWA	190232	BISHUNPUR URF CHIRKIHWA	1046	1358	461,720.00	323,204.00	138,516.00
14755	DEORIA	RAMPUR KARKHANA	59370	SIRSIYA	190265	BABHAIBAULI	785	1019	346,460.00	242,522.00	103,938.00
14756	DEORIA	RUDRAPUR	271031	ANUSHA	190564	ANUSA	1083	1406	478,040.00	334,628.00	143,412.00
14757	DEORIA	RUDRAPUR	59374	AWASTHI	190604	AWASTHI	913	1185	402,900.00	282,030.00	120,870.00
14758	DEORIA	RUDRAPUR	59374	AWASTHI	190606	MADHOPUR SIHOR CHAK	544	706	240,040.00	168,028.00	72,012.00
14759	DEORIA	RUDRAPUR	59415	BHABHAULI	190609	GOPALPUR	774	1005	341,700.00	239,190.00	102,510.00
14760	DEORIA	RUDRAPUR	59415	BHABHAULI	190609	MAJHAULI	774	1005	341,700.00	239,190.00	102,510.00
14761	DEORIA	RUDRAPUR	59415	BHABHAULI	190610	SARYA	215	279	94,860.00	66,402.00	28,458.00
14762	DEORIA	RUDRAPUR	59379	BHAROHYA	190594	BHAROHYA	871	1131	384,540.00	269,178.00	115,362.00
14763	DEORIA	RUDRAPUR	59379	BHAROHYA	190595	MATHIYA MAFI	546	709	241,060.00	168,742.00	72,318.00
14764	DEORIA	RUDRAPUR	59382	BHIRWA	190602	BHIRWA	1327	1723	585,820.00	410,074.00	175,746.00
14765	DEORIA	RUDRAPUR	59382	BHIRWA	190600	CHHAPRA BUZURG	458	595	202,300.00	141,610.00	60,690.00
14766	DEORIA	RUDRAPUR	59382	BHIRWA	190601	DAHRAULI GAZAN	493	640	217,600.00	152,320.00	65,280.00
14767	DEORIA	RUDRAPUR	59384	CHHAPRA KHURD	190571	BHATAULI	310	403	137,020.00	95,914.00	41,106.00
14768	DEORIA	RUDRAPUR	59384	CHHAPRA KHURD	190566	CHHAPRA KHURD	1125	1461	496,740.00	347,718.00	149,022.00
14769	DEORIA	RUDRAPUR	59390	GAIGHAT	190631	GAIGHAT	628	815	277,100.00	193,970.00	83,130.00
14770	DEORIA	RUDRAPUR	59390	GAIGHAT	190629	RAMPUR	720	935	317,900.00	222,530.00	95,370.00
14771	DEORIA	RUDRAPUR	59390	GAIGHAT	190631	SONBAH AHATMALI	628	815	277,100.00	193,970.00	83,130.00
14772	DEORIA	RUDRAPUR	59395	ISHWAR PURA	190546	ISHWAR PURA	1047	1359	462,060.00	323,442.00	138,618.00
14773	DEORIA	RUDRAPUR	59396	ISLAMABAD	190624	BISHUNPUR	99	129	43,860.00	30,702.00	13,158.00
14774	DEORIA	RUDRAPUR	59396	ISLAMABAD	190625	ISLAMABAD	499	648	220,320.00	154,224.00	66,096.00
14775	DEORIA	RUDRAPUR	59396	ISLAMABAD	190621	SIKARIYA	162	210	71,400.00	49,980.00	21,420.00
14776	DEORIA	RUDRAPUR	59396	ISLAMABAD	190626	SONBAH	573	744	252,960.00	177,072.00	75,888.00
14777	DEORIA	RUDRAPUR	271019	JAFRABAD KOTIYA	190534	JAFRABAD KOTIA	1166	1514	514,760.00	360,332.00	154,428.00
14778	DEORIA	RUDRAPUR	271019	JAFRABAD KOTIYA	190535	JUNGLE JAFRABAD	40	52	17,680.00	12,376.00	5,304.00
14779	DEORIA	RUDRAPUR	59397	JAGDISHPUR	190581	BAHARA DALPATPUR	825	1071	364,140.00	254,898.00	109,242.00
14780	DEORIA	RUDRAPUR	59397	JAGDISHPUR	190580	JAGDISHPUR	910	1182	401,880.00	281,316.00	120,564.00
14781	DEORIA	RUDRAPUR	59398	JAMIRA	190650	JAMIRA	976	1267	430,780.00	301,546.00	129,234.00
14782	DEORIA	RUDRAPUR	59398	JAMIRA	190651	SAKATPUR	215	279	94,860.00	66,402.00	28,458.00
14783	DEORIA	RUDRAPUR	271021	JANGAL BHUSWAL	190505	JUNGLE BHUSAUL	1062	1379	468,860.00	328,202.00	140,658.00
14784	DEORIA	RUDRAPUR	59400	JUNGLE ARAJI AMAUNI	190536	JUNGLE ARAJI AMAUNI	1287	1671	568,140.00	397,698.00	170,442.00

SNo.	District Name	Block Name	LGD Gram Panchayat	Gram Panchayat Name	LGD Village Code	Village Name	TOT_P_2011	Projected Population 2023	Total fund	SBM fund (70 %)	CFC (30%)
1	2	3	4	5	6	7	8	9	10	11	12
14785	DEORIA	RUDRAPUR	59403	KARANPURA	190591	KARANPURA	600	779	264,860.00	185,402.00	79,458.00
14786	DEORIA	RUDRAPUR	59403	KARANPURA	190590	MUNDERA	134	174	59,160.00	41,412.00	17,748.00
14787	DEORIA	RUDRAPUR	59403	KARANPURA	190592	PIPRA KACHHAR	832	1080	367,200.00	257,040.00	110,160.00
14788	DEORIA	RUDRAPUR	59403	KARANPURA	190589	RANIPUR	347	451	153,340.00	107,338.00	46,002.00
14789	DEORIA	RUDRAPUR	59407	KODAR	190560	BANKATI	412	535	181,900.00	127,330.00	54,570.00
14790	DEORIA	RUDRAPUR	59407	KODAR	190559	KODAR	1100	1428	485,520.00	339,864.00	145,656.00
14791	DEORIA	RUDRAPUR	59407	KODAR	190561	MADHAURA	328	426	144,840.00	101,388.00	43,452.00
14792	DEORIA	RUDRAPUR	271025	LALPUR PARSIA	190499	LALPUR PARSIA	1180	1532	520,880.00	364,616.00	156,264.00
14793	DEORIA	RUDRAPUR	59410	MAHADAHAN	190641	MAHADAHAN	723	939	319,260.00	223,482.00	95,778.00
14794	DEORIA	RUDRAPUR	59411	MAHADAHAN	190635	CHAKWAHAR URF CHAKWA	200	260	88,400.00	61,880.00	26,520.00
14795	DEORIA	RUDRAPUR	59411	MAHADAHAN	190640	DEENAPAR	664	862	293,080.00	205,156.00	87,924.00
14796	DEORIA	RUDRAPUR	59411	MAHADAHAN	190639	SHEO DHARA	418	543	184,620.00	129,234.00	55,386.00
14797	DEORIA	RUDRAPUR	59413	MAJHA JAGAT	190549	KARUTA	972	1262	429,080.00	300,356.00	128,724.00
14798	DEORIA	RUDRAPUR	59413	MAJHA JAGAT	190588	MAJHA JAGAT	1215	1578	536,520.00	375,564.00	160,956.00
14799	DEORIA	RUDRAPUR	59414	MAJHA NARAIN	190555	JAGANNATHPUR	922	1197	406,980.00	284,886.00	122,094.00
14800	DEORIA	RUDRAPUR	59414	MAJHA NARAIN	190554	MAJHA NARAIN	1165	1513	514,420.00	360,094.00	154,326.00
14801	DEORIA	RUDRAPUR	59416	MALAHPURWA	190612	GOVINDPUR	239	310	105,400.00	73,780.00	31,620.00
14802	DEORIA	RUDRAPUR	59416	MALAHPURWA	190614	LAKHANPUR	532	691	234,940.00	164,458.00	70,482.00
14803	DEORIA	RUDRAPUR	59416	MALAHPURWA	190616	MALAHPURWA	774	1005	341,700.00	239,190.00	102,510.00
14804	DEORIA	RUDRAPUR	59417	MANGACODER	190504	SATKOTHTWA	7	9	3,060.00	2,142.00	918.00
14805	DEORIA	RUDRAPUR	59417	MANIHARPAR	190652	MANIHARPAR	1130	1467	498,780.00	349,146.00	149,634.00
14806	DEORIA	RUDRAPUR	59418	MANIHARPAR	190658	DEO KALI HEMRAJ	371	482	163,880.00	114,716.00	49,164.00
14807	DEORIA	RUDRAPUR	59418	MANIHARPAR	190653	DEOKALI DHANIRAM	379	492	167,280.00	117,096.00	50,184.00
14808	DEORIA	RUDRAPUR	59422	NEEBA	190563	MATHIYA PANDEY	452	587	199,580.00	139,706.00	59,874.00
14809	DEORIA	RUDRAPUR	59422	NEEBA	190558	NEEBA	1249	1622	551,480.00	386,036.00	165,444.00
14810	DEORIA	RUDRAPUR	274133	PACHMA	190526	JUNGLE LALPUR	467	606	206,040.00	144,228.00	61,812.00
14811	DEORIA	RUDRAPUR	274133	PACHMA	190521	PACHMA	929	1206	410,040.00	287,028.00	123,012.00
14812	DEORIA	RUDRAPUR	274133	PACHMA	190523	SATUA BHAR	574	745	253,300.00	177,310.00	75,990.00
14813	DEORIA	RUDRAPUR	59426	PACHRUKHA	190542	KODRI	938	1218	414,120.00	289,884.00	124,236.00
14814	DEORIA	RUDRAPUR	59426	PACHRUKHA	190556	PACHRUKHA	770	1000	340,000.00	238,000.00	102,000.00
14815	DEORIA	RUDRAPUR	59428	PANDEY MAJHA RAJGHAR	190578	BHAGWAN CHAK URF SATMOHANA	266	345	117,300.00	82,110.00	35,190.00
14816	DEORIA	RUDRAPUR	59428	PANDEY MAJHA RAJGHAR	190579	PANDEY MAJHA RAJGHAR	971	1261	428,740.00	300,118.00	128,622.00
14817	DEORIA	RUDRAPUR	271039	PATKHAULI	190655	BARIDIHA	442	574	195,160.00	136,612.00	58,548.00
14818	DEORIA	RUDRAPUR	271039	PATKHAULI	190644	PAT KHAULI	1007	1307	444,380.00	311,066.00	133,314.00
14819	DEORIA	RUDRAPUR	59431	PIRHANI	190617	BIRMAPUR	274	356	121,040.00	84,728.00	36,312.00
14820	DEORIA	RUDRAPUR	59431	PIRHANI	190618	KAITHWALIA	442	574	195,160.00	136,612.00	58,548.00
14821	DEORIA	RUDRAPUR	59431	PIRHANI	190619	PIRHANI	665	863	293,420.00	205,394.00	88,026.00
14822	DEORIA	RUDRAPUR	271030	RAMAN PURWA	190545	RAM PURWA	1013	1315	447,100.00	312,970.00	134,130.00
14823	DEORIA	RUDRAPUR	271028	RATANPURA	190509	RATANPUR	1032	1340	455,600.00	318,920.00	136,680.00
14824	DEORIA	RUDRAPUR	59436	SEETAL MAJHA	190584	JOGIA KHURD	499	648	220,320.00	154,224.00	66,096.00
14825	DEORIA	RUDRAPUR	59436	SEETAL MAJHA	190585	MAJHA BHIMSEN	162	210	71,400.00	49,980.00	21,420.00
14826	DEORIA	RUDRAPUR	59436	SEETAL MAJHA	190583	SEETAL MAJHA	782	1015	345,100.00	241,570.00	103,530.00

SNo.	District Name	Block Name	LGD Gram Panchayat	Gram Panchayat Name	LGD Village Code	Village Name	TOT_P_2011	Projected Population 2023	Total fund	SBM fund (70 %)	CFC (30%)
1	2	3	4	5	6	7	8	9	10	11	12
14827	DEORIA	RUDRAPUR	271036	SEMRAUNA	190607	JAGAT SEMRAUNA	1073	1393	473,620.00	331,534.00	142,086.00
14828	DEORIA	RUDRAPUR	271036	SEMRAUNA	190611	LAXMIPUR KOLIA	252	327	111,180.00	77,826.00	33,354.00
14829	DEORIA	RUDRAPUR	271034	SONBARSHA	190615	SONBARSA	1155	1500	510,000.00	357,000.00	153,000.00
14830	DEORIA	RUDRAPUR	59439	TADWA	190648	BARAIPAR	306	397	134,980.00	94,486.00	40,494.00
14831	DEORIA	RUDRAPUR	59439	TADWA	190649	TADWA	1047	1359	462,060.00	323,442.00	138,618.00
14832	DEORIA	RUDRAPUR	59442	VITTHALPUR	190593	VITTHALPUR	837	1087	369,580.00	258,706.00	110,874.00
14833	DEORIA	RUDRAPUR	59442	VITTHALPUR	190605	BHAGWANPUR	615	799	271,660.00	190,162.00	81,498.00
14834	DEORIA	RUDRAPUR	59381	BHERI	190573	BAKARUA AHATMALI	146	190	64,600.00	45,220.00	19,380.00
14835	DEORIA	SALEMPUR	59506	LOHARALI	191350	AHROULI DHAMUR	940	1221	415,140.00	290,598.00	124,542.00
14836	DEORIA	SALEMPUR	59506	LOHARALI	191366	MAJHAWALIA TENGAR	59	77	26,180.00	18,326.00	7,854.00
14837	DEORIA	SALEMPUR	59506	LOHARALI	191351	TAIRIA	145	188	63,920.00	44,744.00	19,176.00
14838	DEORIA	SALEMPUR	59506	LOHARALI	191371	USARHA	224	291	98,940.00	69,258.00	29,682.00
14839	DEORIA	SALEMPUR	59445	ANUAPAR	191301	ANUAPAR	441	573	194,820.00	136,374.00	58,446.00
14840	DEORIA	SALEMPUR	59445	ANUAPAR	191301	GHUSARI	441	573	194,820.00	136,374.00	58,446.00
14841	DEORIA	SALEMPUR	59445	ANUAPAR	191299	HARNAHI	477	619	210,460.00	147,322.00	63,138.00
14842	DEORIA	SALEMPUR	59445	ANUAPAR	191296	INARHA	352	457	155,380.00	108,766.00	46,614.00
14843	DEORIA	SALEMPUR	59445	ANUAPAR	191298	KODRA HARISCHANDRA	465	604	205,360.00	143,752.00	61,608.00
14844	DEORIA	SALEMPUR	59445	ANUAPAR	191220	KODRA PARSADI	10	13	4,420.00	3,094.00	1,326.00
14845	DEORIA	SALEMPUR	59445	ANUAPAR	191295	PIVKOL	452	587	199,580.00	139,706.00	59,874.00
14846	DEORIA	SALEMPUR	59445	ANUAPAR	191218	SAMARA	70	91	30,940.00	21,658.00	9,282.00
14847	DEORIA	SALEMPUR	59447	BADHAPURWA	191237	BADHAPURWA	1183	1536	522,240.00	365,568.00	156,672.00
14848	DEORIA	SALEMPUR	59447	BADHAPURWA	191236	KODARA CHINTAMANI	124	161	54,740.00	38,318.00	16,422.00
14849	DEORIA	SALEMPUR	59448	BAIDWALI	191194	BAIDWALI	945	1227	417,180.00	292,026.00	125,154.00
14850	DEORIA	SALEMPUR	59448	BAIDWALI	191199	BHAROULI	680	883	300,220.00	210,154.00	90,066.00
14851	DEORIA	SALEMPUR	59448	BAIDWALI	191195	MAGARICHI	631	819	278,460.00	194,922.00	83,538.00
14852	DEORIA	SALEMPUR	59450	BANARHI	191314	BANARHI	1240	1610	547,400.00	383,180.00	164,220.00
14853	DEORIA	SALEMPUR	59450	BANARHI	191309	BHISWA	79	103	35,020.00	24,514.00	10,506.00
14854	DEORIA	SALEMPUR	59450	BANARHI	191311	DUBOULI	623	809	275,060.00	192,542.00	82,518.00
14855	DEORIA	SALEMPUR	59450	BANARHI	191310	GARDAH SRIKANT	5	6	2,040.00	1,428.00	612.00
14856	DEORIA	SALEMPUR	59451	BANJARIA	191288	BABHANOULI	570	740	251,600.00	176,120.00	75,480.00
14857	DEORIA	SALEMPUR	59451	BANJARIA	191289	BANJARIA	986	1280	435,200.00	304,640.00	130,560.00
14858	DEORIA	SALEMPUR	271059	BANKATA DIXIT	191599	BANKATA DIXIT	1049	1362	463,080.00	324,156.00	138,924.00
14859	DEORIA	SALEMPUR	59454	BARHARA	191185	BARHARA	951	1235	419,900.00	293,930.00	125,970.00
14860	DEORIA	SALEMPUR	59454	BARHARA	191179	DHANOUTI	833	1082	367,880.00	257,516.00	110,364.00
14861	DEORIA	SALEMPUR	59459	BINDWALIA MISRA	191307	BINDWALIA MISRA	746	969	329,460.00	230,622.00	98,838.00
14862	DEORIA	SALEMPUR	59459	BINDWALIA MISRA	191315	MADPATTI	575	747	253,980.00	177,786.00	76,194.00
14863	DEORIA	SALEMPUR	59459	BINDWALIA MISRA	191306	NONIA CHHAPAR	485	630	214,200.00	149,940.00	64,260.00
14864	DEORIA	SALEMPUR	59460	BIRAJMAL	191367	BIRAJMAL	1281	1663	565,420.00	395,794.00	169,626.00
14865	DEORIA	SALEMPUR	59460	BIRAJMAL	191364	THOKA BANSHI	829	1076	365,840.00	256,088.00	109,752.00
14866	DEORIA	SALEMPUR	59460	BIRAJMAL	191365	THOKA CHURAMAN	365	474	161,160.00	112,812.00	48,348.00
14867	DEORIA	SALEMPUR	271045	CHAKBANDI URF BIGHI	191279	CHAKBANDI URF BIMAH	1056	1371	466,140.00	326,298.00	139,842.00
14868	DEORIA	SALEMPUR	271049	CHANDPALIYA	191291	BAIDAULI	15	19	6,460.00	4,522.00	1,938.00

SNo.	District Name	Block Name	LGD Gram Panchayat	Gram Panchayat Name	LGD Village Code	Village Name	TOT_P_2011	Projected Population 2023	Total fund	SBM fund (70 %)	CFC (30%)
1	2	3	4	5	6	7	8	9	10	11	12
14869	DEORIA	SALEMPUR	271049	CHANDPALIYA	191271	CHANDPALIA	1323	1718	584,120.00	408,884.00	175,236.00
14870	DEORIA	SALEMPUR	59465	CHORDIHA.	191252	CHORDIHA	1113	1445	491,300.00	343,910.00	147,390.00
14871	DEORIA	SALEMPUR	59466	CHOUTHIA	191319	CHOUTHIA	1029	1336	454,240.00	317,968.00	136,272.00
14872	DEORIA	SALEMPUR	59466	CHOUTHIA	191313	PUTARA	410	532	180,880.00	126,616.00	54,264.00
14873	DEORIA	SALEMPUR	59466	CHOUTHIA	191312	PUTARI	430	558	189,720.00	132,804.00	56,916.00
14874	DEORIA	SALEMPUR	59468	DHAN PURWA	191267	DHAN PURWA	1127	1463	497,420.00	348,194.00	149,226.00
14875	DEORIA	SALEMPUR	59470	DHNGARA	191395	BARWA	461	599	203,660.00	142,562.00	61,098.00
14876	DEORIA	SALEMPUR	59470	DHNGARA	191394	DHNGARA	1014	1317	447,780.00	313,446.00	134,334.00
14877	DEORIA	SALEMPUR	59470	DHNGARA	191389	TETARI HARDO	750	974	331,160.00	231,812.00	99,348.00
14878	DEORIA	SALEMPUR	59470	DHNGARA	191345	THAGEWAL TIWARI	360	467	158,780.00	111,146.00	47,634.00
14879	DEORIA	SALEMPUR	271063	DHOB	191225	CHAK BIBI HAJAM URF SHAMPUR	81	105	35,700.00	24,990.00	10,710.00
14880	DEORIA	SALEMPUR	271063	DHOB	191221	DHOB	939	1219	414,460.00	290,122.00	124,338.00
14881	DEORIA	SALEMPUR	271063	DHOB	191183	PARSIA BHANDARI	716	930	316,200.00	221,340.00	94,860.00
14882	DEORIA	SALEMPUR	59471	DIGHARA SUMALI	191359	DIGHARA SUMALI	1008	1309	445,060.00	311,542.00	133,518.00
14883	DEORIA	SALEMPUR	59471	DIGHARA SUMALI	191357	MAJHWALIA	749	973	330,820.00	231,574.00	99,246.00
14884	DEORIA	SALEMPUR	59471	DIGHARA SUMALI	191356	SARKARA	315	409	139,060.00	97,342.00	41,718.00
14885	DEORIA	SALEMPUR	59472	DOGHARA	191249	DOGHARA	990	1285	436,900.00	305,830.00	131,070.00
14886	DEORIA	SALEMPUR	59472	DOGHARA	191251	TULSI BARI	657	853	290,020.00	203,014.00	87,006.00
14887	DEORIA	SALEMPUR	59475	GHUSARI	191203	DUBOULI	761	988	335,920.00	235,144.00	100,776.00
14888	DEORIA	SALEMPUR	59475	GHUSARI	191204	GHUSARI	768	997	338,980.00	237,286.00	101,694.00
14889	DEORIA	SALEMPUR	271043	HARAIYA	191300	HARAIYA PANDIT	870	1130	384,200.00	268,940.00	115,260.00
14890	DEORIA	SALEMPUR	271043	HARAIYA	191238	SAKHOULI	360	467	158,780.00	111,146.00	47,634.00
14891	DEORIA	SALEMPUR	272169	HICHAURA LALA	191368	HICHHOURA	859	1115	379,100.00	265,370.00	113,730.00
14892	DEORIA	SALEMPUR	272169	HICHAURA LALA	191369	TEKANPURA	199	258	87,720.00	61,404.00	26,316.00
14893	DEORIA	SALEMPUR	271053	JAMUA NO-1	191229	JAMUA	1158	1504	511,360.00	357,952.00	153,408.00
14894	DEORIA	SALEMPUR	271053	JAMUA NO-1	191239	MADAN MAHUAWA	422	548	186,320.00	130,424.00	55,896.00
14895	DEORIA	SALEMPUR	271053	JAMUA NO-1	191241	MAHUAWA PANDEY	359	466	158,440.00	110,908.00	47,532.00
14896	DEORIA	SALEMPUR	59480	JIRASO	191326	CHAKARA NADAWAR	87	113	38,420.00	26,894.00	11,526.00
14897	DEORIA	SALEMPUR	59480	JIRASO	191640	CHHATR PURA	818	1062	361,080.00	252,756.00	108,324.00
14898	DEORIA	SALEMPUR	59480	JIRASO	191637	JIRASO	1177	1528	519,520.00	363,664.00	155,856.00
14899	DEORIA	SALEMPUR	59481	KAMARIA	191200	KAMARIA	2066	2683	912,220.00	638,554.00	273,666.00
14900	DEORIA	SALEMPUR	274134	KHURDHAR KHOR	191297	KHURDHAR KHOR	1024	1330	452,200.00	316,540.00	135,660.00
14901	DEORIA	SALEMPUR	59485	KODRA THAKUR	191234	KODARA SRI RAM	363	471	160,140.00	112,098.00	48,042.00
14902	DEORIA	SALEMPUR	59485	KODRA THAKUR	191294	KODRA DIRGAH	860	1117	379,780.00	265,846.00	113,934.00
14903	DEORIA	SALEMPUR	59485	KODRA THAKUR	191233	KODRA THAKUR	762	989	336,260.00	235,382.00	100,878.00
14904	DEORIA	SALEMPUR	59487	KOLHUA	191222	KOLHUA	639	830	282,200.00	197,540.00	84,660.00
14905	DEORIA	SALEMPUR	59487	KOLHUA	191224	PIPRA URF MUSAILA	543	705	239,700.00	167,790.00	71,910.00
14906	DEORIA	SALEMPUR	59487	KOLHUA	191223	TANDWA	169	219	74,460.00	52,122.00	22,338.00
14907	DEORIA	SALEMPUR	59488	LOHRA BABHANOULI	191353	BENIPUR	281	365	124,100.00	86,870.00	37,230.00
14908	DEORIA	SALEMPUR	59488	LOHRA BABHANOULI	191355	JOGAPUR MAPHY	392	509	173,060.00	121,142.00	51,918.00
14909	DEORIA	SALEMPUR	59488	LOHRA BABHANOULI	191352	LOHRA BABHANOULI	1118	1452	493,680.00	345,576.00	148,104.00
14910	DEORIA	SALEMPUR	59488	LOHRA BABHANOULI	191361	PIPRA THAKUR	25	32	10,880.00	7,616.00	3,264.00

SNo.	District Name	Block Name	LGD Gram Panchayat	Gram Panchayat Name	LGD Village Code	Village Name	TOT_P_2011	Projected Population 2023	Total fund	SBM fund (70 %)	CFC (30%)
1	2	3	4	5	6	7	8	9	10	11	12
14911	DEORIA	SALEMPUR	59490	MAJHOuha	191256	MAJHOuha	896	1163	395,420.00	276,794.00	118,626.00
14912	DEORIA	SALEMPUR	59490	MAJHOuha	191253	RAIPURWA	389	505	171,700.00	120,190.00	51,510.00
14913	DEORIA	SALEMPUR	59490	MAJHOuha	191257	TALDIHA	283	367	124,780.00	87,346.00	37,434.00
14914	DEORIA	SALEMPUR	59491	MALHANA	191641	LACHHUMAN CHAK	502	652	221,680.00	155,176.00	66,504.00
14915	DEORIA	SALEMPUR	59491	MALHANA	191638	MALHANA	1162	1509	513,060.00	359,142.00	153,918.00
14916	DEORIA	SALEMPUR	271058	MALHANI	191639	MALHANI	1045	1357	461,380.00	322,966.00	138,414.00
14917	DEORIA	SALEMPUR	59493	MANIHARI	191246	MANIHARI	877	1139	387,260.00	271,082.00	116,178.00
14918	DEORIA	SALEMPUR	59493	MANIHARI	191242	PAKARI OJHA	274	356	121,040.00	84,728.00	36,312.00
14919	DEORIA	SALEMPUR	59494	MAZURI KHURD	191198	BAHORWA	808	1049	356,660.00	249,662.00	106,998.00
14920	DEORIA	SALEMPUR	59494	MAZURI KHURD	191210	MAZURI KHURD	1226	1592	541,280.00	378,896.00	162,384.00
14921	DEORIA	SALEMPUR	271050	MUJURI BUJURG	191211	MAZURI BUZURG	1201	1559	530,060.00	371,042.00	159,018.00
14922	DEORIA	SALEMPUR	59495	MUSAILA BUZURG	191186	BHALUANI	529	687	233,580.00	163,506.00	70,074.00
14923	DEORIA	SALEMPUR	59495	MUSAILA BUZURG	191182	MUSAILA BUZURG	809	1050	357,000.00	249,900.00	107,100.00
14924	DEORIA	SALEMPUR	59495	MUSAILA BUZURG	191180	MUSAILA KHURD	895	1162	395,080.00	276,556.00	118,524.00
14925	DEORIA	SALEMPUR	59500	PADRI TIWARI	191215	MAJHAWALIA	1054	1369	465,460.00	325,822.00	139,638.00
14926	DEORIA	SALEMPUR	59500	PADRI TIWARI	191235	PADRI TIWARI	837	1087	369,580.00	258,706.00	110,874.00
14927	DEORIA	SALEMPUR	59502	PARAN CHAPARA	191287	CHAK JHULAN	5	6	2,040.00	1,428.00	612.00
14928	DEORIA	SALEMPUR	59502	PARAN CHAPARA	191304	CHAKARWA RAMASRAY DAS	443	575	195,500.00	136,850.00	58,650.00
14929	DEORIA	SALEMPUR	59502	PARAN CHAPARA	191326	CHAKRA NADAWAL	87	113	38,420.00	26,894.00	11,526.00
14930	DEORIA	SALEMPUR	59502	PARAN CHAPARA	191282	GUMATHI	465	604	205,360.00	143,752.00	61,608.00
14931	DEORIA	SALEMPUR	59502	PARAN CHAPARA	191330	NADAWAR	689	895	304,300.00	213,010.00	91,290.00
14932	DEORIA	SALEMPUR	59502	PARAN CHAPARA	191327	PARAN CHAPARA	894	1161	394,740.00	276,318.00	118,422.00
14933	DEORIA	SALEMPUR	59504	PARSIA KHAS	191250	BARDIHA	386	501	170,340.00	119,238.00	51,102.00
14934	DEORIA	SALEMPUR	59504	PARSIA KHAS	191189	CHAK DEORIA	100	130	44,200.00	30,940.00	13,260.00
14935	DEORIA	SALEMPUR	59504	PARSIA KHAS	191187	MAHANPUR BUZURG	520	675	229,500.00	160,650.00	68,850.00
14936	DEORIA	SALEMPUR	59504	PARSIA KHAS	191191	PARSIA KHAS	554	719	244,460.00	171,122.00	73,338.00
14937	DEORIA	SALEMPUR	59505	PARSIA TARA	191347	GARHWA	516	670	227,800.00	159,460.00	68,340.00
14938	DEORIA	SALEMPUR	59505	PARSIA TARA	191348	PADMAPAR	366	475	161,500.00	113,050.00	48,450.00
14939	DEORIA	SALEMPUR	59505	PARSIA TARA	191346	PARSIA TARA	1247	1619	550,460.00	385,322.00	165,138.00
14940	DEORIA	SALEMPUR	271060	PARSIYA BANSHI	191226	PARSIA BANSHI	1171	1520	516,800.00	361,760.00	155,040.00
14941	DEORIA	SALEMPUR	59544	ATRAULI	191380	CHAKMUKAM ALI	758	984	334,560.00	234,192.00	100,368.00
14942	DEORIA	SALEMPUR	59544	ATRAULI	191383	DAMODARA	299	388	131,920.00	92,344.00	39,576.00
14943	DEORIA	SALEMPUR	59544	ATRAULI	191386	DAMODARPUR	237	308	104,720.00	73,304.00	31,416.00
14944	DEORIA	SALEMPUR	59544	ATRAULI	191382	MANKARPUR	444	576	195,840.00	137,088.00	58,752.00
14945	DEORIA	SALEMPUR	59544	ATRAULI	191377	PATROULI	793	1030	350,200.00	245,140.00	105,060.00
14946	DEORIA	SALEMPUR	59507	PIPRA BHANMATI	191243	MATIARA	462	600	204,000.00	142,800.00	61,200.00
14947	DEORIA	SALEMPUR	59507	PIPRA BHANMATI	191228	MISROULI	309	401	136,340.00	95,438.00	40,902.00
14948	DEORIA	SALEMPUR	59507	PIPRA BHANMATI	191244	PIPRA BHANMATI	1122	1457	495,380.00	346,766.00	148,614.00
14949	DEORIA	SALEMPUR	59507	PIPRA BHANMATI	191245	SONHOULI	360	467	158,780.00	111,146.00	47,634.00
14950	DEORIA	SALEMPUR	271056	PURADA KHILA	191391	PURA DAKHILA	1324	1719	584,460.00	409,122.00	175,338.00
14951	DEORIA	SALEMPUR	271065	PURAINA	191227	PURAINA	1204	1563	531,420.00	371,994.00	159,426.00
14952	DEORIA	SALEMPUR	59508	PURAINI.	191212	BABHANAULI	5	6	2,040.00	1,428.00	612.00

SNo.	District Name	Block Name	LGD Gram Panchayat	Gram Panchayat Name	LGD Village Code	Village Name	TOT_P_2011	Projected Population 2023	Total fund	SBM fund (70 %)	CFC (30%)
1	2	3	4	5	6	7	8	9	10	11	12
14953	DEORIA	SALEMPUR	59508	PURAINI.	191209	CHAKARWA	63	82	27,880.00	19,516.00	8,364.00
14954	DEORIA	SALEMPUR	59508	PURAINI.	191214	PADARI BANMALI	529	687	233,580.00	163,506.00	70,074.00
14955	DEORIA	SALEMPUR	59508	PURAINI.	191231	PADARI BILAS	315	409	139,060.00	97,342.00	41,718.00
14956	DEORIA	SALEMPUR	59508	PURAINI.	191213	PURAINI	501	651	221,340.00	154,938.00	66,402.00
14957	DEORIA	SALEMPUR	59509	PURAINI..	191254	CHANDHA URF PATLAPUR	366	475	161,500.00	113,050.00	48,450.00
14958	DEORIA	SALEMPUR	59509	PURAINI..	191264	MAHANPUR URF PAKRI	569	739	251,260.00	175,882.00	75,378.00
14959	DEORIA	SALEMPUR	59509	PURAINI..	191255	PURAINI	765	993	337,620.00	236,334.00	101,286.00
14960	DEORIA	SALEMPUR	59509	PURAINI..	191265	SONHOULA	393	510	173,400.00	121,380.00	52,020.00
14961	DEORIA	SALEMPUR	59514	SISWA PANDEY	191283	MAHARHA BAGH	550	714	242,760.00	169,932.00	72,828.00
14962	DEORIA	SALEMPUR	59514	SISWA PANDEY	191280	SISWA PANDEY	1217	1580	537,200.00	376,040.00	161,160.00
14963	DEORIA	SALEMPUR	59516	THAKUR GOURI.	191358	SRI NAGAR	1197	1554	528,360.00	369,852.00	158,508.00
14964	DEORIA	SALEMPUR	59516	THAKUR GOURI.	191362	THAKUR GOURI	631	819	278,460.00	194,922.00	83,538.00
14965	DEORIA	SALEMPUR	59518	TILOULI URF DEHARI	191190	PARSIA DILRAM	147	191	64,940.00	45,458.00	19,482.00
14966	DEORIA	SALEMPUR	59518	TILOULI URF DEHARI	191188	TILOULI URF DEHARI	873	1134	385,560.00	269,892.00	115,668.00
14967	DEORIA	SALEMPUR	271047	MALIPUR	191343	JIGANI BAGH	502	652	221,680.00	155,176.00	66,504.00
14968	DEORIA	SALEMPUR	271047	MALIPUR	191375	MALIPUR	742	963	327,420.00	229,194.00	98,226.00
14969	DEORIA	TARKALUA	241723	AHIRAULI	190063	AHIRAULI	937	1217	413,780.00	289,646.00	124,134.00
14970	DEORIA	TARKALUA	241723	AHIRAULI	190062	MOGALPURA	898	1166	396,440.00	277,508.00	118,932.00
14971	DEORIA	TARKALUA	241726	BASANTPUR	190078	BASANTPUR	948	1231	418,540.00	292,978.00	125,562.00
14972	DEORIA	TARKALUA	241726	BASANTPUR	190076	MAHUAWA	414	538	182,920.00	128,044.00	54,876.00
14973	DEORIA	TARKALUA	271074	DWARIKA	190056	CHHABAULI	505	656	223,040.00	156,128.00	66,912.00
14974	DEORIA	TARKALUA	271074	DWARIKA	190059	DWARIKA	623	809	275,060.00	192,542.00	82,518.00
14975	DEORIA	TARKALUA	241735	JALUA	190083	JALUA	924	1200	408,000.00	285,600.00	122,400.00
14976	DEORIA	TARKALUA	241735	JALUA	190082	PATKHAULI	435	565	192,100.00	134,470.00	57,630.00
14977	DEORIA	TARKALUA	241744	KOTVAN	190251	KOTWA	1758	2283	776,220.00	543,354.00	232,866.00
14978	DEORIA	TARKALUA	241754	NARAHARPATTI	190106	BANRAHA NARHAR PATTI	984	1278	434,520.00	304,164.00	130,356.00
14979	DEORIA	TARKALUA	241754	NARAHARPATTI	190110	SARAINI KHAS	679	882	299,880.00	209,916.00	89,964.00
14980	DEORIA	TARKALUA		MATHIA RATTI	190084	BARATHAHI	727	944	320,960.00	224,672.00	96,288.00
14981	DEORIA	TARKALUA	271077	PACHRUKHIYA	190245	PACHROKHIA	1032	1340	455,600.00	318,920.00	136,680.00
14982	DEORIA	TARKALUA	241755	PAHARPUR	190081	MAHUARI	497	645	219,300.00	153,510.00	65,790.00
14983	DEORIA	TARKALUA	241755	PAHARPUR	190077	MARKANDEY	165	214	72,760.00	50,932.00	21,828.00
14984	DEORIA	TARKALUA	241755	PAHARPUR	190075	PAHARPUR	772	1002	340,680.00	238,476.00	102,204.00
14985	DEORIA	TARKALUA	241758	PATAKHAULI	190096	PATAKHAULI	978	1270	431,800.00	302,260.00	129,540.00
14986	DEORIA	TARKALUA	241759	PIPRAHIA	190073	DEURAWA	987	1282	435,880.00	305,116.00	130,764.00
14987	DEORIA	TARKALUA	241759	PIPRAHIA	190072	PIPARAHIYA	1270	1649	560,660.00	392,462.00	168,198.00
14988	DEORIA	TARKALUA	271076	RATANPURA	190246	RATANPURA	1174	1524	518,160.00	362,712.00	155,448.00
14989	DEORIA	TARKALUA	271073	TAWAKKALPUR	190053	TAWKALPUR	1045	1357	461,380.00	322,966.00	138,414.00
14990	DEORIA	TARKALUA	241730	VISHUMPUR BHUPAT	190093	BISHUNPUR BHUPATI	996	1293	439,620.00	307,734.00	131,886.00
14991	DEORIA	TARKALUA	241731	VRINDABAN	190054	RAMPUR JAGDISHPUR URF BRINDABA	1261	1637	556,580.00	389,606.00	166,974.00
14992	ETAH	ALIGANJ	59522	AKBARPUR LAL SAHAI	214619	AKBARPUR KESHO RAI	1167	1515	515,100.00	360,570.00	154,530.00
14993	ETAH	ALIGANJ	59522	AKBARPUR LAL SAHAI	214615	AKBARPUR LAL SAHAI	1112	1444	490,960.00	343,672.00	147,288.00
14994	ETAH	ALIGANJ	59525	ALIYAPUR DANDA	214597	ALIYAPUR	1358	1763	599,420.00	419,594.00	179,826.00

SNo.	District Name	Block Name	LGD Gram Panchayat	Gram Panchayat Name	LGD Village Code	Village Name	TOT_P_2011	Projected Population 2023	Total fund	SBM fund (70 %)	CFC (30%)
1	2	3	4	5	6	7	8	9	10	11	12
14995	ETAH	ALIGANJ	59525	ALIYAPUR DANDA	214598	DANDA	880	1143	388,620.00	272,034.00	116,586.00
14996	ETAH	ALIGANJ	59532	BACHHAURAGANG	214522	BACHHAURAGANG	1035	1344	456,960.00	319,872.00	137,088.00
14997	ETAH	ALIGANJ	59539	BILSARH PACHHAYAN	214538	BILSARH PACHHAYAN	1194	1550	527,000.00	368,900.00	158,100.00
14998	ETAH	ALIGANJ	59541	BITHARA	214600	BITHARA	1264	1641	557,940.00	390,558.00	167,382.00
14999	ETAH	ALIGANJ	59541	BITHARA	214599	TUNGAI	941	1222	415,480.00	290,836.00	124,644.00
15000	ETAH	ALIGANJ	59542	CHANDANPUR	214527	CHANDANPUR	1421	1845	627,300.00	439,110.00	188,190.00
15001	ETAH	ALIGANJ	59542	CHANDANPUR	214528	HARWAIGARHIYA	644	836	284,240.00	198,968.00	85,272.00
15002	ETAH	ALIGANJ	59543	DADUPUR ASAGERPUR	214623	DADUPUR ASAGERPUR	1055	1370	465,800.00	326,060.00	139,740.00
15003	ETAH	ALIGANJ	265684	DADUPUR KHURD	214563	DADUPUR KHURD	739	960	326,400.00	228,480.00	97,920.00
15004	ETAH	ALIGANJ	265684	DADUPUR KHURD	214565	NAGLA BALLABH	541	702	238,680.00	167,076.00	71,604.00
15005	ETAH	ALIGANJ	59544	DAHLIYA POOTH	214518	DAHLAI	939	1219	414,460.00	290,122.00	124,338.00
15006	ETAH	ALIGANJ	59548	DHIVAIYA AKHTYAARPUR	214561	DHIVAIYA AKHTYAARPUR	1114	1446	491,640.00	344,148.00	147,492.00
15007	ETAH	ALIGANJ	59551	FATEHPUR	214587	FATEHPUR	1184	1537	522,580.00	365,806.00	156,774.00
15008	ETAH	ALIGANJ	59551	FATEHPUR	214586	JANASI	486	631	214,540.00	150,178.00	64,362.00
15009	ETAH	ALIGANJ	59551	FATEHPUR	214588	PIPARGAON	531	689	234,260.00	163,982.00	70,278.00
15010	ETAH	ALIGANJ	59555	HARISINHPUR	214589	HARISINHPUR	1322	1716	583,440.00	408,408.00	175,032.00
15011	ETAH	ALIGANJ	59555	HARISINHPUR	214581	PALARA	713	926	314,840.00	220,388.00	94,452.00
15012	ETAH	ALIGANJ	265773	JAHAN NAGAR	214530	JAHANNAGAR	665	863	293,420.00	205,394.00	88,026.00
15013	ETAH	ALIGANJ	59557	JAHANGEERPUR	214605	JAHANGERPUR	399	518	176,120.00	123,284.00	52,836.00
15014	ETAH	ALIGANJ	59557	JAHANGEERPUR	214606	N. GULARIA	328	426	144,840.00	101,388.00	43,452.00
15015	ETAH	ALIGANJ	59557	JAHANGEERPUR	214604	RANDHEER PUR	262	340	115,600.00	80,920.00	34,680.00
15016	ETAH	ALIGANJ	59558	JAJALPUR	214520	JAJALPUR	875	1136	386,240.00	270,368.00	115,872.00
15017	ETAH	ALIGANJ	265683	JANEELPUR	214556	JANIPUR	1024	1330	452,200.00	316,540.00	135,660.00
15018	ETAH	ALIGANJ	59567	KANCHANPUR ASE 1	214566	KANCHANPUR ASE 1	1422	1846	627,640.00	439,348.00	188,292.00
15019	ETAH	ALIGANJ	59568	KANCHANPUR ASE NO2 URF (NAGLA	214562	KANCHANPUR ASE NO2 URF (NAGLA	1429	1855	630,700.00	441,490.00	189,210.00
15020	ETAH	ALIGANJ	59568	KANCHANPUR ASE NO2 URF (NAGLA	214564	KINAUDI KHAIRABAD	981	1274	433,160.00	303,212.00	129,948.00
15021	ETAH	ALIGANJ	59568	KANCHANPUR ASE NO2 URF (NAGLA	214570	PACHHANDA	303	393	133,620.00	93,534.00	40,086.00
15022	ETAH	ALIGANJ	59568	KANCHANPUR ASE NO2 URF (NAGLA	214560	SASUTIYA JAGDISH	1233	1601	544,340.00	381,038.00	163,302.00
15023	ETAH	ALIGANJ	59571	KHIRIYA PAMARAAN	214602	KHIRIYA PAMARAAN	1366	1774	603,160.00	422,212.00	180,948.00
15024	ETAH	ALIGANJ	59572	KISHANPUR	214545	BHAWANPUR	600	779	264,860.00	185,402.00	79,458.00
15025	ETAH	ALIGANJ	59572	KISHANPUR	214548	KISHANPUR	922	1197	406,980.00	284,886.00	122,094.00
15026	ETAH	ALIGANJ	59572	KISHANPUR	214549	VEERPUR	487	632	214,880.00	150,416.00	64,464.00
15027	ETAH	ALIGANJ	59575	KURHA	214593	KURHA	1336	1735	589,900.00	412,930.00	176,970.00
15028	ETAH	ALIGANJ	265656	LADSIYA URF LUTUFULLA PUR	214521	LADASIA URF LATFULLAPUR	1151	1494	507,960.00	355,572.00	152,388.00
15029	ETAH	ALIGANJ	265654	LARAMPUR KATARA	214626	LADAMPURKATARA	1077	1398	475,320.00	332,724.00	142,596.00
15030	ETAH	ALIGANJ	59578	MIHUTA	214576	GALARPUR	771	1001	340,340.00	238,238.00	102,102.00
15031	ETAH	ALIGANJ	59578	MIHUTA	214574	MIHUTA	1406	1826	620,840.00	434,588.00	186,252.00
15032	ETAH	ALIGANJ	59582	NAGLA SAWA	214506	N.SADHERA	636	826	280,840.00	196,588.00	84,252.00
15033	ETAH	ALIGANJ	59582	NAGLA SAWA	214523	NAGLA SAWA	1270	1649	560,660.00	392,462.00	168,198.00
15034	ETAH	ALIGANJ	265685	NAGRIYA URF SIKANDARPUR DOGA	214590	NAGARIA URF SIKANDARPUR DUGA	1340	1740	591,600.00	414,120.00	177,480.00
15035	ETAH	ALIGANJ	59584	NAKTAI KHURD	214517	NAKTAI KALAN	340	441	149,940.00	104,958.00	44,982.00
15036	ETAH	ALIGANJ	265655	PAHAR PUR	214629	MOHAMMADPUR PATTI	629	817	277,780.00	194,446.00	83,334.00

SNo.	District Name	Block Name	LGD Gram Panchayat	Gram Panchayat Name	LGD Village Code	Village Name	TOT_P_2011	Projected Population 2023	Total fund	SBM fund (70 %)	CFC (30%)
1	2	3	4	5	6	7	8	9	10	11	12
15037	ETAH	ALIGANJ	265655	PAHAR PUR	214628	PAHAR PUR	869	1128	383,520.00	268,464.00	115,056.00
15038	ETAH	ALIGANJ	265775	PAHRAIYA	214585	PAHRAIYA	833	1082	367,880.00	257,516.00	110,364.00
15039	ETAH	ALIGANJ	59587	PARTAPPUR KATARA	214627	PARTAPPUR KATARA	1342	1742	592,280.00	414,596.00	177,684.00
15040	ETAH	ALIGANJ	59593	RAMNAGAR	214519	RAMNAGAR	771	1001	340,340.00	238,238.00	102,102.00
15041	ETAH	ALIGANJ	59594	RAMNAGARIA ASHARAM	214621	RAMNAGARIA ASHARAM	1039	1349	458,660.00	321,062.00	137,598.00
15042	ETAH	ALIGANJ	59594	RAMNAGARIA ASHARAM	214620	SIKANDARPUR PHERU	629	817	277,780.00	194,446.00	83,334.00
15043	ETAH	ALIGANJ	59596	SARAUTIA	214551	AMOGPUR BRAHMANAN	893	1159	394,060.00	275,842.00	118,218.00
15044	ETAH	ALIGANJ	59596	SARAUTIA	214552	SARAUTIA	782	1015	345,100.00	241,570.00	103,530.00
15045	ETAH	ALIGANJ	59599	TAJPUR ADDHA	214544	ABDULLAPUR	277	360	122,400.00	85,680.00	36,720.00
15046	ETAH	ALIGANJ	59599	TAJPUR ADDHA	214550	TAJPUR ADDHA	1050	1363	463,420.00	324,394.00	139,026.00
15047	ETAH	ALIGANJ	59602	TISAURI	214504	PURANJALA	1282	1665	566,100.00	396,270.00	169,830.00
15048	ETAH	ALIGANJ	59602	TISAURI	214505	TISAURI	1249	1622	551,480.00	386,036.00	165,444.00
15049	ETAH	ALIGANJ	59604	VIJAIPUR	214541	LALPUR BUZURG	403	523	177,820.00	124,474.00	53,346.00
15050	ETAH	ALIGANJ	59604	VIJAIPUR	214540	VIJAIPUR	1087	1411	479,740.00	335,818.00	143,922.00
15051	ETAH	AWAGARH	59662	ABDULHAIPUR	215223	ABDULHAIPUR	1243	1614	548,760.00	384,132.00	164,628.00
15052	ETAH	AWAGARH	59662	ABDULHAIPUR	215224	RASIDPURURFKHEDIKHAATI	595	773	262,820.00	183,974.00	78,846.00
15053	ETAH	AWAGARH	59674	DALSAHPUR	215226	DALSAHPUR	1201	1559	530,060.00	371,042.00	159,018.00
15054	ETAH	AWAGARH	59674	DALSAHPUR	215225	HADIDADPUR	862	1119	380,460.00	266,322.00	114,138.00
15055	ETAH	AWAGARH	59675	DOSHPUR	215254	DOSHPUR	1081	1404	477,360.00	334,152.00	143,208.00
15056	ETAH	AWAGARH	59675	DOSHPUR	215257	GAHLA	666	865	294,100.00	205,870.00	88,230.00
15057	ETAH	AWAGARH	59676	GADESARA	215239	GADESARA	1016	1319	448,460.00	313,922.00	134,538.00
15058	ETAH	AWAGARH	59677	GADURI	215222	GADURI	1270	1649	560,660.00	392,462.00	168,198.00
15059	ETAH	AWAGARH	59677	GADURI	215217	SALEMPUR MITROL	1239	1609	547,060.00	382,942.00	164,118.00
15060	ETAH	AWAGARH	265649	KHERIA TAJ	215238	KHERIATAJ	1190	1545	525,300.00	367,710.00	157,590.00
15061	ETAH	AWAGARH	59689	LODHIPUR	215252	DAULATPURGILAULA	755	980	333,200.00	233,240.00	99,960.00
15062	ETAH	AWAGARH	59689	LODHIPUR	215253	LODHIPUR	1059	1375	467,500.00	327,250.00	140,250.00
15063	ETAH	AWAGARH	59692	MEHKIKHURD KALAN	215250	MEHKIKHURD KALAN	1263	1640	557,600.00	390,320.00	167,280.00
15064	ETAH	AWAGARH	265650	MISAKHURD	215233	MISAKHURD	1158	1504	511,360.00	357,952.00	153,408.00
15065	ETAH	AWAGARH	265648	MURSAWAN	215259	MURSAWAN	1097	1424	484,160.00	338,912.00	145,248.00
15066	ETAH	AWAGARH	59698	NIMKHERA	215256	NIMKHERA	1292	1678	570,520.00	399,364.00	171,156.00
15067	ETAH	AWAGARH	59700	PABHA	215219	DULHA	1439	1868	635,120.00	444,584.00	190,536.00
15068	ETAH	AWAGARH	59700	PABHA	215221	PABHA	1291	1676	569,840.00	398,888.00	170,952.00
15069	ETAH	AWAGARH	59700	PABHA	215220	RASIDPURMITROL	793	1030	350,200.00	245,140.00	105,060.00
15070	ETAH	AWAGARH	59707	SAKARA	215209	LAKHMIPUR	928	1205	409,700.00	286,790.00	122,910.00
15071	ETAH	AWAGARH	59707	SAKARA	215208	SAKARA	1320	1714	582,760.00	407,932.00	174,828.00
15072	ETAH	AWAGARH	265652	SILAMAI	215246	SALAMAI	1174	1524	518,160.00	362,712.00	155,448.00
15073	ETAH	AWAGARH	59711	UDERI	215236	SARKARI	695	902	306,680.00	214,676.00	92,004.00
15074	ETAH	AWAGARH	59711	UDERI	215235	UDERI	848	1101	374,340.00	262,038.00	112,302.00
15075	ETAH	JAITHARA	59772	BANDU PURA	214415	BANDU PURA	1390	1805	613,700.00	429,590.00	184,110.00
15076	ETAH	JAITHARA	59772	BANDU PURA	214419	RORISAMOKHAR	1101	1430	486,200.00	340,340.00	145,860.00
15077	ETAH	JAITHARA	59779	DAHILIA	214458	DAHILIA	1365	1772	602,480.00	421,736.00	180,744.00
15078	ETAH	JAITHARA	59781	DAULATPUR	214469	DAULATPUR	1179	1531	520,540.00	364,378.00	156,162.00

SNo.	District Name	Block Name	LGD Gram Panchayat	Gram Panchayat Name	LGD Village Code	Village Name	TOT_P_2011	Projected Population 2023	Total fund	SBM fund (70 %)	CFC (30%)
1	2	3	4	5	6	7	8	9	10	11	12
15079	ETAH	JAITHARA	59790	JAG PURA	214391	JAG PURA	1176	1527	519,180.00	363,426.00	155,754.00
15080	ETAH	JAITHARA	59790	JAG PURA	214398	LALGARHI	523	679	230,860.00	161,602.00	69,258.00
15081	ETAH	JAITHARA	265700	JAMLAPUR	214479	JAMLAPUR	1063	1380	469,200.00	328,440.00	140,760.00
15082	ETAH	JAITHARA	265687	JARAUlia	214422	JIRAUliYA	1404	1823	619,820.00	433,874.00	185,946.00
15083	ETAH	JAITHARA	59794	KASELA	214445	KASELA	1327	1723	585,820.00	410,074.00	175,746.00
15084	ETAH	JAITHARA	59794	KASELA	214441	SIRAU	693	900	306,000.00	214,200.00	91,800.00
15085	ETAH	JAITHARA	59794	KASELA	214442	SLEMPUR	138	179	60,860.00	42,602.00	18,258.00
15086	ETAH	JAITHARA	59795	KASTOORPURA	214454	HAZIPURA	559	726	246,840.00	172,788.00	74,052.00
15087	ETAH	JAITHARA	59795	KASTOORPURA	214462	KASTOORPURA	716	930	316,200.00	221,340.00	94,860.00
15088	ETAH	JAITHARA	59809	KHARSELA	214474	KHARSELA	1439	1868	635,120.00	444,584.00	190,536.00
15089	ETAH	JAITHARA	59805	MEDUPURA	214411	MEDUPURA	789	1024	348,160.00	243,712.00	104,448.00
15090	ETAH	JAITHARA	59805	MEDUPURA	214410	SOKHA	103	134	45,560.00	31,892.00	13,668.00
15091	ETAH	JAITHARA	59808	NAGALA DAYAL	214468	BHIRIYA URF MADHUBAN	365	474	161,160.00	112,812.00	48,348.00
15092	ETAH	JAITHARA	59808	NAGALA DAYAL	214467	KALYANNAGAR	450	584	198,560.00	138,992.00	59,568.00
15093	ETAH	JAITHARA	59808	NAGALA DAYAL	214464	NAGALA HAKAYA	1002	1301	442,340.00	309,638.00	132,702.00
15094	ETAH	JAITHARA	265697	NAKHATPURA	214470	NAKHATPURA	1029	1336	454,240.00	317,968.00	136,272.00
15095	ETAH	JAITHARA	59810	NIZAMA BAD	214452	NIZAMA BAD	965	1253	426,020.00	298,214.00	127,806.00
15096	ETAH	JAITHARA	59820	SUKATI KHERA	214397	PATSUA	758	984	334,560.00	234,192.00	100,368.00
15097	ETAH	JAITHARA	59820	SUKATI KHERA	214400	SUKATI KHERA	1109	1440	489,600.00	342,720.00	146,880.00
15098	ETAH	JAITHARA	265692	TATRAI	214451	CHILMAPUR	595	773	262,820.00	183,974.00	78,846.00
15099	ETAH	JAITHARA	265692	TATRAI	214450	TATRAI	701	910	309,400.00	216,580.00	92,820.00
15100	ETAH	JAITHARA	59822	TAUSAIYYA KISANAN	214475	KALANDAR NAGAR	568	737	250,580.00	175,406.00	75,174.00
15101	ETAH	JAITHARA	59822	TAUSAIYYA KISANAN	214485	TAUSAIYYA KISANAN	990	1285	436,900.00	305,830.00	131,070.00
15102	ETAH	JAITHARA	59823	TAUSAIYYA MALOOK	214489	NAGLAGIRDHAR	202	262	89,080.00	62,356.00	26,724.00
15103	ETAH	JAITHARA	59823	TAUSAIYYA MALOOK	214488	PARDHANAPUR	693	900	306,000.00	214,200.00	91,800.00
15104	ETAH	JAITHARA	59823	TAUSAIYYA MALOOK	214490	TAUSAIYYA MALOOK	1026	1332	452,880.00	317,016.00	135,864.00
15105	ETAH	JAITHARA	59824	TIGARA BHAMAURA	214414	MAYA CHAK JAITHARA	849	1102	374,680.00	262,276.00	112,404.00
15106	ETAH	JAITHARA	59824	TIGARA BHAMAURA	214413	TIGARA BHAMAURA	540	701	238,340.00	166,838.00	71,502.00
15107	ETAH	JALESAR	265506	BAHADURPUR KASIMPUR	215193	BAHADURPUR KASIMPUR	1294	1680	571,200.00	399,840.00	171,360.00
15108	ETAH	JALESAR	59834	BISUNEEPUR	215147	ATAULLAPUR	538	699	237,660.00	166,362.00	71,298.00
15109	ETAH	JALESAR	59834	BISUNEEPUR	215149	BANWARIPUR	715	928	315,520.00	220,864.00	94,656.00
15110	ETAH	JALESAR	59834	BISUNEEPUR	215145	BISUNEEPUR	1062	1379	468,860.00	328,202.00	140,658.00
15111	ETAH	JALESAR	59834	BISUNEEPUR	215144	HABIBULLAPUR	305	396	134,640.00	94,248.00	40,392.00
15112	ETAH	JALESAR	59834	BISUNEEPUR	215148	IBRAHIM NAGAR	206	267	90,780.00	63,546.00	27,234.00
15113	ETAH	JALESAR	59834	BISUNEEPUR	215146	NAGLA DHARA	110	143	48,620.00	34,034.00	14,586.00
15114	ETAH	JALESAR	265642	BUDAIRA	215157	BUDHERA	1013	1315	447,100.00	312,970.00	134,130.00
15115	ETAH	JALESAR	59836	DAULATPUR MUSHKI	215156	DAULATPUR MUSHKI	1040	1350	459,000.00	321,300.00	137,700.00
15116	ETAH	JALESAR	59837	DEVKARANPUR	215135	AGARPUR	669	869	295,460.00	206,822.00	88,638.00
15117	ETAH	JALESAR	59837	DEVKARANPUR	215136	DEV KARANPUR	1076	1397	474,980.00	332,486.00	142,494.00
15118	ETAH	JALESAR	59838	GOPALPUR	215164	ARABGARH	841	1092	371,280.00	259,896.00	111,384.00
15119	ETAH	JALESAR	59838	GOPALPUR	215165	GOPALPUR	1183	1536	522,240.00	365,568.00	156,672.00
15120	ETAH	JALESAR	59840	HASANALIPUR ALIPUR BASAI	215205	GWALIYARA	833	1082	367,880.00	257,516.00	110,364.00

SNo.	District Name	Block Name	LGD Gram Panchayat	Gram Panchayat Name	LGD Village Code	Village Name	TOT_P_2011	Projected Population 2023	Total fund	SBM fund (70 %)	CFC (30%)
1	2	3	4	5	6	7	8	9	10	11	12
15121	ETAH	JALESAR	59840	HASANALIPUR ALIPUR BASAI	215206	HASANALIPUR ALIPUR BASAI	1101	1430	486,200.00	340,340.00	145,860.00
15122	ETAH	JALESAR	59844	JAMALPUR DURJAN	215143	JAMALPUR DURJAN	1182	1535	521,900.00	365,330.00	156,570.00
15123	ETAH	JALESAR	265503	KARHALA KASIMPUR	215133	BEGUMPUR	241	313	106,420.00	74,494.00	31,926.00
15124	ETAH	JALESAR	265503	KARHALA KASIMPUR	215183	KARHLA KASIMPUR	779	1011	343,740.00	240,618.00	103,122.00
15125	ETAH	JALESAR	265503	KARHALA KASIMPUR	215185	MOHAMMAD NAGAR URF MURGARHA	451	586	199,240.00	139,468.00	59,772.00
15126	ETAH	JALESAR	59846	KARTHANI	215199	KARTHANI	1346	1748	594,320.00	416,024.00	178,296.00
15127	ETAH	JALESAR	59846	KARTHANI	215203	WALIPUR URF NAGLA WALE	676	878	298,520.00	208,964.00	89,556.00
15128	ETAH	JALESAR	265645	KHANPUR	215131	KESRA AMRATPUR	547	710	241,400.00	168,980.00	72,420.00
15129	ETAH	JALESAR	265645	KHANPUR	215129	KHANPUR	567	736	250,240.00	175,168.00	75,072.00
15130	ETAH	JALESAR	265646	KHERA GWARAU	215134	KHERA GWARAU	1144	1485	504,900.00	353,430.00	151,470.00
15131	ETAH	JALESAR	265507	MAI	215197	MAI	1210	1571	534,140.00	373,898.00	160,242.00
15132	ETAH	JALESAR	59852	MOHABBAT PURA	215137	FARIDPUR	816	1059	360,060.00	252,042.00	108,018.00
15133	ETAH	JALESAR	59852	MOHABBAT PURA	215138	MUHABBATPUR	970	1259	428,060.00	299,642.00	128,418.00
15134	ETAH	JALESAR	59853	MOHANPUR	215180	BADANPUR KUNJMANPUR	1173	1523	517,820.00	362,474.00	155,346.00
15135	ETAH	JALESAR	59853	MOHANPUR	215163	MOHANPUR	1410	1831	622,540.00	435,778.00	186,762.00
15136	ETAH	JALESAR	59853	MOHANPUR	215166	MOJAMPUR	1089	1414	480,760.00	336,532.00	144,228.00
15137	ETAH	JALESAR	59855	NAGLA ANNI	215189	NAGALA ANNI	1356	1761	598,740.00	419,118.00	179,622.00
15138	ETAH	JALESAR	59855	NAGLA ANNI	215192	RAZANAGAR	451	586	199,240.00	139,468.00	59,772.00
15139	ETAH	JALESAR	59856	NAGLA MEERA	215126	NAGLA MEERA	1068	1387	471,580.00	330,106.00	141,474.00
15140	ETAH	JALESAR	265501	PAIDAPUR	215190	PAINDA PUR	1121	1456	495,040.00	346,528.00	148,512.00
15141	ETAH	JALESAR	59861	PAVRA	215123	PAVRA	1028	1335	453,900.00	317,730.00	136,170.00
15142	ETAH	JALESAR	59864	RASHEED PUR	215161	BRIJ PUR CHANDA	586	761	258,740.00	181,118.00	77,622.00
15143	ETAH	JALESAR	59864	RASHEED PUR	215160	RAJA RAM PUR	739	960	326,400.00	228,480.00	97,920.00
15144	ETAH	JALESAR	59864	RASHEED PUR	215162	RASHEED PUR	1382	1794	609,960.00	426,972.00	182,988.00
15145	ETAH	JALESAR	59866	SARAINEEW	215175	MIRZAPUR SHERPUR	959	1245	423,300.00	296,310.00	126,990.00
15146	ETAH	JALESAR	59866	SARAINEEW	215177	SARAINEEW	1313	1705	579,700.00	405,790.00	173,910.00
15147	ETAH	JALESAR	59871	SIKANDERPUR MARHI	215151	SIKANDERPUR MARHI	1237	1606	546,040.00	382,228.00	163,812.00
15148	ETAH	JALESAR	265643	SIRGAWAN	215121	KAPRAI	372	483	164,220.00	114,954.00	49,266.00
15149	ETAH	JALESAR	265643	SIRGAWAN	215122	SIRGAWAN	652	847	287,980.00	201,586.00	86,394.00
15150	ETAH	MAREHRA	59948	AHMADNAGAR BAMNOI	214650	AHMADNAGAR BAMNOI	4867	6319	4,454,895.00	3,118,426.50	1,336,468.50
15151	ETAH	MAREHRA	59951	AMRITPUR	214710	AMRITPUR	1373	1783	606,220.00	424,354.00	181,866.00
15152	ETAH	MAREHRA	265494	BUDHARRA	214643	BUDHARRA	1210	1571	534,140.00	373,898.00	160,242.00
15153	ETAH	MAREHRA	59955	BURHANA BAD	214681	BURHANA BAD	1186	1540	523,600.00	366,520.00	157,080.00
15154	ETAH	MAREHRA	265500	DHIRAMAI PACH BIWA	214702	DHIRAMAI PANCHBISWA	1245	1617	549,780.00	384,846.00	164,934.00
15155	ETAH	MAREHRA	59959	DHIRAMAI5/1/4 BISWA	214705	DHIRAMAI5/1/4 BISWA	1140	1480	503,200.00	352,240.00	150,960.00
15156	ETAH	MAREHRA	59959	DHIRAMAI5/1/4 BISWA	214706	NABINAGAR	676	878	298,520.00	208,964.00	89,556.00
15157	ETAH	MAREHRA	59964	GOBRA	214676	GOBRA	1117	1450	493,000.00	345,100.00	147,900.00
15158	ETAH	MAREHRA	59967	HAZARATPUR KARANPUR	214690	GAUSARPUR	513	666	226,440.00	158,508.00	67,932.00
15159	ETAH	MAREHRA	59967	HAZARATPUR KARANPUR	214689	HAZARATPUR KARANPUR	1185	1539	523,260.00	366,282.00	156,978.00
15160	ETAH	MAREHRA	59967	HAZARATPUR KARANPUR	214688	NAGLA DATTI	807	1048	356,320.00	249,424.00	106,896.00
15161	ETAH	MAREHRA	59969	HUSAINPUR	214631	HUSAINPUR	1190	1545	525,300.00	367,710.00	157,590.00
15162	ETAH	MAREHRA	59972	LALPUR KALYANPUR	214712	BEERPUR	641	832	282,880.00	198,016.00	84,864.00

SNo.	District Name	Block Name	LGD Gram Panchayat	Gram Panchayat Name	LGD Village Code	Village Name	TOT_P_2011	Projected Population 2023	Total fund	SBM fund (70 %)	CFC (30%)
1	2	3	4	5	6	7	8	9	10	11	12
15163	ETAH	MAREHRA	59972	LALPUR KALYANPUR	214709	KALYANPUR LALPUR	494	641	217,940.00	152,558.00	65,382.00
15164	ETAH	MAREHRA	59972	LALPUR KALYANPUR	214708	PITHANPUR	721	936	318,240.00	222,768.00	95,472.00
15165	ETAH	MAREHRA	59980	MEERAPUR	214644	MEERAPUR	1351	1754	596,360.00	417,452.00	178,908.00
15166	ETAH	MAREHRA	59982	MUHAMMADPUR	214675	BUDHAINA	1105	1435	487,900.00	341,530.00	146,370.00
15167	ETAH	MAREHRA	59982	MUHAMMADPUR	214678	MUHAMMADPUR	1209	1570	533,800.00	373,660.00	160,140.00
15168	ETAH	MAREHRA	59982	MUHAMMADPUR	214679	TATARPUR MAFI	538	699	237,660.00	166,362.00	71,298.00
15169	ETAH	MAREHRA	59983	MUNAWWARPUR	214637	HAZRATNAGAR	432	561	190,740.00	133,518.00	57,222.00
15170	ETAH	MAREHRA	59983	MUNAWWARPUR	214633	ISLAMPUR PILI	747	970	329,800.00	230,860.00	98,940.00
15171	ETAH	MAREHRA	59983	MUNAWWARPUR	214635	MUNAWWARPUR	537	697	236,980.00	165,886.00	71,094.00
15172	ETAH	MAREHRA	59983	MUNAWWARPUR	214636	SAUSPUR	335	435	147,900.00	103,530.00	44,370.00
15173	ETAH	MAREHRA	59984	NAGALA SHYAM	214680	AMIRPUR	955	1240	421,600.00	295,120.00	126,480.00
15174	ETAH	MAREHRA	59984	NAGALA SHYAM	214682	NAGALA SHYAM	1082	1405	477,700.00	334,390.00	143,310.00
15175	ETAH	MAREHRA	59985	NAGALAKHYALI	214703	NAGALAKHYALI	1060	1376	467,840.00	327,488.00	140,352.00
15176	ETAH	MAREHRA	265495	SAMSPUR	214653	SAMASPUR	1083	1406	478,040.00	334,628.00	143,412.00
15177	ETAH	MAREHRA	59990	SARAI AHMAD KHAN	214646	SARAI AHMAD KHAN	1350	1753	596,020.00	417,214.00	178,806.00
15178	ETAH	MAREHRA	59994	SINDHAWALI	214697	SINDHAWALI	1238	1607	546,380.00	382,466.00	163,914.00
15179	ETAH	MAREHRA	59994	SINDHAWALI	214696	SULEHPUR MAFI	294	382	129,880.00	90,916.00	38,964.00
15180	ETAH	MAREHRA	265497	SUPAITI	214666	SUPAITI	1402	1820	618,800.00	433,160.00	185,640.00
15181	ETAH	NIDHAULI KALAN	60001	AHARMAI	214746	AHARMAI	1322	1716	583,440.00	408,408.00	175,032.00
15182	ETAH	NIDHAULI KALAN	265422	BATHUA	214813	BATHUA	1245	1617	549,780.00	384,846.00	164,934.00
15183	ETAH	NIDHAULI KALAN	265417	BHADUA	214742	BHADUA	1330	1727	587,180.00	411,026.00	176,154.00
15184	ETAH	NIDHAULI KALAN	265420	BHOPAL PUR	214734	BHOPAL PUR	1060	1376	467,840.00	327,488.00	140,352.00
15185	ETAH	NIDHAULI KALAN	60014	DASTAMPUR	214763	DASTAMPUR	1344	1745	593,300.00	415,310.00	177,990.00
15186	ETAH	NIDHAULI KALAN	265415	GOKULPUR	214761	FATEHPURKHALSA	456	592	201,280.00	140,896.00	60,384.00
15187	ETAH	NIDHAULI KALAN	265415	GOKULPUR	214762	GOKULPUR	650	844	286,960.00	200,872.00	86,088.00
15188	ETAH	NIDHAULI KALAN	265415	GOKULPUR	214760	PARTAPPURSANI	66	86	29,240.00	20,468.00	8,772.00
15189	ETAH	NIDHAULI KALAN	60021	GURHA	214753	GURHA	1094	1420	482,800.00	337,960.00	144,840.00
15190	ETAH	NIDHAULI KALAN	60021	GURHA	214752	NADAR	408	530	180,200.00	126,140.00	54,060.00
15191	ETAH	NIDHAULI KALAN	60021	GURHA	214754	PRATHVIPUR	596	774	263,160.00	184,212.00	78,948.00
15192	ETAH	NIDHAULI KALAN	60025	HASANPUR KAKARALA	214789	HUSAINPUR KAKARALA	956	1241	421,940.00	295,358.00	126,582.00
15193	ETAH	NIDHAULI KALAN	60025	HASANPUR KAKARALA	214790	KISHANPUR	801	1040	353,600.00	247,520.00	106,080.00
15194	ETAH	NIDHAULI KALAN	265423	HIMMAT PUR	214777	HIMMATPUR	901	1170	397,800.00	278,460.00	119,340.00
15195	ETAH	NIDHAULI KALAN	265423	HIMMAT PUR	214775	RASIDPUR KHALSA	431	560	190,400.00	133,280.00	57,120.00
15196	ETAH	NIDHAULI KALAN	60023	HIMMATPUR NASIRPUR	214797	HIMMATPUR NASIRPUR	992	1288	437,920.00	306,544.00	131,376.00
15197	ETAH	NIDHAULI KALAN	60023	HIMMATPUR NASIRPUR	214803	NASIRPUR	557	723	245,820.00	172,074.00	73,746.00
15198	ETAH	NIDHAULI KALAN	60026	JAWARA	214781	DHARIKPUR ARATHARA	304	395	134,300.00	94,010.00	40,290.00
15199	ETAH	NIDHAULI KALAN	60026	JAWARA	214799	JAWARA	647	840	285,600.00	199,920.00	85,680.00
15200	ETAH	NIDHAULI KALAN	60026	JAWARA	214782	KHERIA	281	365	124,100.00	86,870.00	37,230.00
15201	ETAH	NIDHAULI KALAN	60026	JAWARA	214791	NAGLA CHHITLI	78	101	34,340.00	24,038.00	10,302.00
15202	ETAH	NIDHAULI KALAN	265416	KUNWARPUR CHANDRA BHAN PUR	214747	KUNWARPUR CHANDRBHANPUR	1121	1456	495,040.00	346,528.00	148,512.00
15203	ETAH	NIDHAULI KALAN	60034	LEHRA	214765	LEHRA	1320	1714	582,760.00	407,932.00	174,828.00
15204	ETAH	NIDHAULI KALAN	60034	LEHRA	214764	SORKHA	651	845	287,300.00	201,110.00	86,190.00

SNo.	District Name	Block Name	LGD Gram Panchayat	Gram Panchayat Name	LGD Village Code	Village Name	TOT_P_2011	Projected Population 2023	Total fund	SBM fund (70 %)	CFC (30%)
1	2	3	4	5	6	7	8	9	10	11	12
15205	ETAH	NIDHAULI KALAN	265421	MUKHARNA	214740	MUKHARANA	979	1271	432,140.00	302,498.00	129,642.00
15206	ETAH	NIDHAULI KALAN	265424	MUMIYA KHEDA	214768	MUMIYA KHERA	1007	1307	444,380.00	311,066.00	133,314.00
15207	ETAH	NIDHAULI KALAN	60041	NAGALA FAKIR	214757	NAGALA FAKIR	1234	1602	544,680.00	381,276.00	163,404.00
15208	ETAH	NIDHAULI KALAN	60041	NAGALA FAKIR	214758	SIDRAI	538	699	237,660.00	166,362.00	71,298.00
15209	ETAH	NIDHAULI KALAN	60043	NAGALABANDI	214769	NAGALABANDI	1311	1702	578,680.00	405,076.00	173,604.00
15210	ETAH	NIDHAULI KALAN	60043	NAGALABANDI	214770	RAMANDPUR	270	351	119,340.00	83,538.00	35,802.00
15211	ETAH	NIDHAULI KALAN	60044	NAGLA BARI	214750	PAISAI	697	905	307,700.00	215,390.00	92,310.00
15212	ETAH	NIDHAULI KALAN	60046	NAWALI	214815	NAWALI	1185	1539	523,260.00	366,282.00	156,978.00
15213	ETAH	NIDHAULI KALAN	265419	NOZARPUR	214725	NAZARPUR	1455	1889	642,260.00	449,582.00	192,678.00
15214	ETAH	NIDHAULI KALAN	265418	PACHPERA	214718	PACHPERA	1015	1318	448,120.00	313,684.00	134,436.00
15215	ETAH	NIDHAULI KALAN	60049	PALIA	214749	PALIA	1433	1861	632,740.00	442,918.00	189,822.00
15216	ETAH	NIDHAULI KALAN	60054	RUSTAM GARH	214788	NAGLA SANT	548	712	242,080.00	169,456.00	72,624.00
15217	ETAH	NIDHAULI KALAN	60054	RUSTAM GARH	214786	RUSTAM GARH	1210	1571	534,140.00	373,898.00	160,242.00
15218	ETAH	NIDHAULI KALAN	60055	SAILAR	214794	N.KISSI	422	548	186,320.00	130,424.00	55,896.00
15219	ETAH	NIDHAULI KALAN	60055	SAILAR	214795	SAILAR	953	1237	420,580.00	294,406.00	126,174.00
15220	ETAH	NIDHAULI KALAN	60056	SAWANT KHERA	214807	NAGALA BHOORA	814	1057	359,380.00	251,566.00	107,814.00
15221	ETAH	NIDHAULI KALAN	60056	SAWANT KHERA	214808	PRATAPPUR RAJA	157	204	69,360.00	48,552.00	20,808.00
15222	ETAH	NIDHAULI KALAN	60056	SAWANT KHERA	214809	SAWANT KHERA	1365	1772	602,480.00	421,736.00	180,744.00
15223	ETAH	SAKIT	60148	AHMADPUR URF NAGALA DHANU	214985	AHMADPUR URF NAGALA DHANU	1304	1693	575,620.00	402,934.00	172,686.00
15224	ETAH	SAKIT	60148	AHMADPUR URF NAGALA DHANU	214984	JAGATPUR	729	947	321,980.00	225,386.00	96,594.00
15225	ETAH	SAKIT	60148	AHMADPUR URF NAGALA DHANU	214986	SINGHPUR FAFOTOO	700	909	309,060.00	216,342.00	92,718.00
15226	ETAH	SAKIT	265662	AMBARPUR RIJOR	214972	UMMARPUR RIJOR	657	853	290,020.00	203,014.00	87,006.00
15227	ETAH	SAKIT	265662	AMBARPUR RIJOR	214973	YADGARPUR DAULATPUR	647	840	285,600.00	199,920.00	85,680.00
15228	ETAH	SAKIT	60150	AYAR	215037	AYAR	1056	1371	466,140.00	326,298.00	139,842.00
15229	ETAH	SAKIT	60150	AYAR	215038	UMMARPUR	388	504	171,360.00	119,952.00	51,408.00
15230	ETAH	SAKIT	60154	BHARTOLI	214962	BHARTOLI	1159	1505	511,700.00	358,190.00	153,510.00
15231	ETAH	SAKIT	265407	CHANDPUR LOKASPUR	215007	CHANDPUR LOKASPUR	923	1198	407,320.00	285,124.00	122,196.00
15232	ETAH	SAKIT	265407	CHANDPUR LOKASPUR	215006	DAUDALPUR	462	600	204,000.00	142,800.00	61,200.00
15233	ETAH	SAKIT	265414	CHILMA PUR	215113	CHILAMAPUR	1130	1467	498,780.00	349,146.00	149,634.00
15234	ETAH	SAKIT	60159	DALELPUR	214959	DALELPUR	1297	1684	572,560.00	400,792.00	171,768.00
15235	ETAH	SAKIT	60159	DALELPUR	214958	SALEMPUR SARAI	83	108	36,720.00	25,704.00	11,016.00
15236	ETAH	SAKIT	265663	DATAULI	215040	DATAULI	799	1037	352,580.00	246,806.00	105,774.00
15237	ETAH	SAKIT	265663	DATAULI	215041	MOHAMMADPUR	786	1021	347,140.00	242,998.00	104,142.00
15238	ETAH	SAKIT	265413	FATEHPURA	215036	FATEHPUR	852	1106	376,040.00	263,228.00	112,812.00
15239	ETAH	SAKIT	265413	FATEHPURA	215098	LALE PUR URF KAMALPUR	36	47	15,980.00	11,186.00	4,794.00
15240	ETAH	SAKIT	265413	FATEHPURA	215099	MUBARIKPUR	101	131	44,540.00	31,178.00	13,362.00
15241	ETAH	SAKIT	265401	GHUTLAI	214997	DHUTLAI	819	1063	361,420.00	252,994.00	108,426.00
15242	ETAH	SAKIT	265401	GHUTLAI	214996	UMRAIPUR BEEGOR	354	460	156,400.00	109,480.00	46,920.00
15243	ETAH	SAKIT	265383	HARCHANDPUR KALAN	215010	HARCHANDPUR KALAN	1155	1500	510,000.00	357,000.00	153,000.00
15244	ETAH	SAKIT	60161	JAITPUR	215027	DASPUR	683	887	301,580.00	211,106.00	90,474.00
15245	ETAH	SAKIT	60161	JAITPUR	215027	FATEHPUR	683	887	301,580.00	211,106.00	90,474.00
15246	ETAH	SAKIT	265409	JEESUKPUR SANI	215089	JEESUKHPUR SAANI	910	1182	401,880.00	281,316.00	120,564.00

SNo.	District Name	Block Name	LGD Gram Panchayat	Gram Panchayat Name	LGD Village Code	Village Name	TOT_P_2011	Projected Population 2023	Total fund	SBM fund (70 %)	CFC (30%)
1	2	3	4	5	6	7	8	9	10	11	12
15247	ETAH	SAKIT	265409	JEESUKPUR SANI	215072	SIKANDARPUR RIJOR	550	714	242,760.00	169,932.00	72,828.00
15248	ETAH	SAKIT	265665	KAMALPUR MAI	215108	KAMALPURMAI	1439	1868	635,120.00	444,584.00	190,536.00
15249	ETAH	SAKIT	265408	KARAM CHANDPUR	215066	KARAMCHANDPUR	1279	1661	564,740.00	395,318.00	169,422.00
15250	ETAH	SAKIT	60173	KARIMPUR	215114	KARIMPUR	1126	1462	497,080.00	347,956.00	149,124.00
15251	ETAH	SAKIT	60175	KONCHI	215116	KONCHI	1310	1701	578,340.00	404,838.00	173,502.00
15252	ETAH	SAKIT	60175	KONCHI	215115	NAGLA NIROTI	547	710	241,400.00	168,980.00	72,420.00
15253	ETAH	SAKIT	60178	KURINA DAULATPUR	214960	KURINA DAULATPUR	1295	1681	571,540.00	400,078.00	171,462.00
15254	ETAH	SAKIT	60178	KURINA DAULATPUR	214961	RAMGARH	459	596	202,640.00	141,848.00	60,792.00
15255	ETAH	SAKIT	60179	MADHUPUR	215014	LAL DUNDWARA	761	988	335,920.00	235,144.00	100,776.00
15256	ETAH	SAKIT	60179	MADHUPUR	215016	MADHUPUR	1218	1581	537,540.00	376,278.00	161,262.00
15257	ETAH	SAKIT	265380	MANSUKPUR	214979	ANTRAMPUR	186	242	82,280.00	57,596.00	24,684.00
15258	ETAH	SAKIT	265380	MANSUKPUR	214977	BAKARABAD	604	784	266,560.00	186,592.00	79,968.00
15259	ETAH	SAKIT	265380	MANSUKPUR	214978	MANSUKHPUR	897	1165	396,100.00	277,270.00	118,830.00
15260	ETAH	SAKIT	60184	MIRZAPUR SAI	214957	BINDRABAN	208	270	91,800.00	64,260.00	27,540.00
15261	ETAH	SAKIT	60184	MIRZAPUR SAI	214956	GUMANPUR	931	1209	411,060.00	287,742.00	123,318.00
15262	ETAH	SAKIT	60184	MIRZAPUR SAI	214955	MIRZAPUR SAI	1440	1870	635,800.00	445,060.00	190,740.00
15263	ETAH	SAKIT	60185	MISHRI	214949	HAIDERPUR	402	522	177,480.00	124,236.00	53,244.00
15264	ETAH	SAKIT	60185	MISHRI	214950	MISHRI	502	652	221,680.00	155,176.00	66,504.00
15265	ETAH	SAKIT	60185	MISHRI	214948	NAGALA KHOKAR	612	795	270,300.00	189,210.00	81,090.00
15266	ETAH	SAKIT	60187	MUBARIKPUR CHHACHHANA	214994	MUBARIKPUR CHHACHHANA	1299	1687	573,580.00	401,506.00	172,074.00
15267	ETAH	SAKIT	60188	MUBARIKPUR SARAI	215068	DUGARPUR	435	565	192,100.00	134,470.00	57,630.00
15268	ETAH	SAKIT	60188	MUBARIKPUR SARAI	215064	MUBARIKPUR SARAI	1278	1659	564,060.00	394,842.00	169,218.00
15269	ETAH	SAKIT	60188	MUBARIKPUR SARAI	215065	RASAKPUR	550	714	242,760.00	169,932.00	72,828.00
15270	ETAH	SAKIT	60188	MUBARIKPUR SARAI	215069	SADARPUR	807	1048	356,320.00	249,424.00	106,896.00
15271	ETAH	SAKIT	60190	NAGALA BHAJUA	214963	NAGALA BHAJUA	1337	1736	590,240.00	413,168.00	177,072.00
15272	ETAH	SAKIT	60191	NAGALA BIKE	214990	CHURAITHA	1238	1607	546,380.00	382,466.00	163,914.00
15273	ETAH	SAKIT	60191	NAGALA BIKE	214993	KHUSHALGARH	782	1015	345,100.00	241,570.00	103,530.00
15274	ETAH	SAKIT	60191	NAGALA BIKE	214992	NAGALA BIKE	1373	1783	606,220.00	424,354.00	181,866.00
15275	ETAH	SAKIT	60192	NAGALA HAMIR	214998	NAGALA HAMIR	1270	1649	560,660.00	392,462.00	168,198.00
15276	ETAH	SAKIT	215104	NAGALA HARKISHNPUR	215104	NAGALA HARKISHNPUR	1101	1430	486,200.00	340,340.00	145,860.00
15277	ETAH	SAKIT	60195	NAGLA BACHA	214981	NAGLA BACHA	863	1121	381,140.00	266,798.00	114,342.00
15278	ETAH	SAKIT	60195	NAGLA BACHA	214982	SUNDARPUR	646	839	285,260.00	199,682.00	85,578.00
15279	ETAH	SAKIT	60195	NAGLA BACHA	214980	VIKRAMPUR	651	845	287,300.00	201,110.00	86,190.00
15280	ETAH	SAKIT	60196	NAINPUR	215005	NAINPUR	754	979	332,860.00	233,002.00	99,858.00
15281	ETAH	SAKIT	60196	NAINPUR	215008	SAUSAPUR	553	718	244,120.00	170,884.00	73,236.00
15282	ETAH	SAKIT	60197	NANDPUR KHODARA	215091	AKASPUR	528	686	233,240.00	163,268.00	69,972.00
15283	ETAH	SAKIT	60197	NANDPUR KHODARA	215100	NANDPUR KHODARA	1272	1652	561,680.00	393,176.00	168,504.00
15284	ETAH	SAKIT	60198	NAWADA	215033	DEVPURA	420	545	185,300.00	129,710.00	55,590.00
15285	ETAH	SAKIT	60198	NAWADA	215032	NAWADA	1310	1701	578,340.00	404,838.00	173,502.00
15286	ETAH	SAKIT	60204	RADHEYNAGAR	214969	BIDHEE KHERIA	363	471	160,140.00	112,098.00	48,042.00
15287	ETAH	SAKIT	60204	RADHEYNAGAR	214967	KADAMPUR	332	431	146,540.00	102,578.00	43,962.00
15288	ETAH	SAKIT	60204	RADHEYNAGAR	214975	KISHANPUR KAWAR	55	71	24,140.00	16,898.00	7,242.00

SNo.	District Name	Block Name	LGD Gram Panchayat	Gram Panchayat Name	LGD Village Code	Village Name	TOT_P_2011	Projected Population 2023	Total fund	SBM fund (70 %)	CFC (30%)
1	2	3	4	5	6	7	8	9	10	11	12
15289	ETAH	SAKIT	60204	RADHEYNAGAR	214974	RADHEYNAGAR	1413	1835	623,900.00	436,730.00	187,170.00
15290	ETAH	SAKIT	60204	RADHEYNAGAR	214970	SARFUDDEN HUSAINPUR	392	509	173,060.00	121,142.00	51,918.00
15291	ETAH	SAKIT	60211	SAIDPUR	215013	SAIDPUR	1282	1665	566,100.00	396,270.00	169,830.00
15292	ETAH	SAKIT	60212	SAKATPUR ETAH	215000	KAMMAPUR	611	793	269,620.00	188,734.00	80,886.00
15293	ETAH	SAKIT	60212	SAKATPUR ETAH	214995	SAKATPUR ETAH	1441	1871	636,140.00	445,298.00	190,842.00
15294	ETAH	SAKIT	60214	SALEMPUR KHEDIA	215046	BARA KHERA	525	682	231,880.00	162,316.00	69,564.00
15295	ETAH	SAKIT	60214	SALEMPUR KHEDIA	215049	SALEMPUR KHEDIA	1246	1618	550,120.00	385,084.00	165,036.00
15296	ETAH	SAKIT	60215	SALEMPUR SANI	215079	HASANPUR URF GILODIYA	480	623	211,820.00	148,274.00	63,546.00
15297	ETAH	SAKIT	60215	SALEMPUR SANI	215081	SALEMPUR SANI	960	1246	423,640.00	296,548.00	127,092.00
15298	ETAH	SAKIT	60216	SALEMPUR URF KUNWARPUR	215086	BAKSHIPUR RIJOR	506	657	223,380.00	156,366.00	67,014.00
15299	ETAH	SAKIT	60216	SALEMPUR URF KUNWARPUR	215083	MUSTAFAPUR URF RAJPUR	443	575	195,500.00	136,850.00	58,650.00
15300	ETAH	SAKIT	60216	SALEMPUR URF KUNWARPUR	215084	PRATAPUR	202	262	89,080.00	62,356.00	26,724.00
15301	ETAH	SAKIT	60216	SALEMPUR URF KUNWARPUR	215082	SALEMPUR URF KUNWARPUR	766	995	338,300.00	236,810.00	101,490.00
15302	ETAH	SAKIT	60217	SARAI JAWAHARPUR	214953	JAR	572	743	252,620.00	176,834.00	75,786.00
15303	ETAH	SAKIT	60217	SARAI JAWAHARPUR	214954	SARAI JAWAHARPUR	1207	1567	532,780.00	372,946.00	159,834.00
15304	ETAH	SAKIT	265403	SAWALPUR	215002	NEKPUR	543	705	239,700.00	167,790.00	71,910.00
15305	ETAH	SAKIT	265403	SAWALPUR	215003	SAWALPUR	1044	1356	461,040.00	322,728.00	138,312.00
15306	ETAH	SAKIT	60219	SHAH ALAMPUR	215052	CHANDPUR SAKREET	918	1192	405,280.00	283,696.00	121,584.00
15307	ETAH	SAKIT	60219	SHAH ALAMPUR	215053	SHAH ALAMPUR	1325	1720	584,800.00	409,360.00	175,440.00
15308	ETAH	SAKIT	60219	SHAH ALAMPUR	215051	VIRAMPUR SAKREET	1177	1528	519,520.00	363,664.00	155,856.00
15309	ETAH	SAKIT	265411	TIKAM PUR	215106	NAGLA KHANGAR	75	97	32,980.00	23,086.00	9,894.00
15310	ETAH	SAKIT	265411	TIKAM PUR	215102	SAFEDPUR	314	408	138,720.00	97,104.00	41,616.00
15311	ETAH	SAKIT	265411	TIKAM PUR	215105	TIKAMPUR	539	700	238,000.00	166,600.00	71,400.00
15312	ETAH	SAKIT	265411	TIKAM PUR	215107	UMMEDPUR SENA	257	334	113,560.00	79,492.00	34,068.00
15313	ETAH	SAKIT	60222	UMMEDPUR RIJOR	214971	GARHIYA YADGARPUR	228	296	100,640.00	70,448.00	30,192.00
15314	ETAH	SAKIT	60222	UMMEDPUR RIJOR	214968	UMMEDPUR RIJOR	907	1178	400,520.00	280,364.00	120,156.00
15315	ETAH	SAKIT	60224	WAHID BIBIPUR	215073	WAHID BIBIPUR	1171	1520	516,800.00	361,760.00	155,040.00
15316	ETAH	SHITALPUR	60225	AHMADABAD	214832	AHMADABAD	1262	1639	557,260.00	390,082.00	167,178.00
15317	ETAH	SHITALPUR	60225	AHMADABAD	214833	DHARIKPUR	602	782	265,880.00	186,116.00	79,764.00
15318	ETAH	SHITALPUR	60225	AHMADABAD	214834	NAGALA DHEEMAR	1145	1487	505,580.00	353,906.00	151,674.00
15319	ETAH	SHITALPUR	264985	BABAR PUR	214836	BABARPUR	792	1028	349,520.00	244,664.00	104,856.00
15320	ETAH	SHITALPUR	264985	BABAR PUR	214905	KISHANPUR LOYA	618	802	272,680.00	190,876.00	81,804.00
15321	ETAH	SHITALPUR	60229	BAHANPUR	214848	BAHANPUR	1152	1496	508,640.00	356,048.00	152,592.00
15322	ETAH	SHITALPUR	60230	BARAULI	214852	BARAULI	516	670	227,800.00	159,460.00	68,340.00
15323	ETAH	SHITALPUR	60230	BARAULI	214851	KUNETHA TA BARAULI	362	470	159,800.00	111,860.00	47,940.00
15324	ETAH	SHITALPUR	60230	BARAULI	214844	SAHASPUR BARAULI	786	1021	347,140.00	242,998.00	104,142.00
15325	ETAH	SHITALPUR	60234	BHADON	214920	BHADON	1000	1298	441,320.00	308,924.00	132,396.00
15326	ETAH	SHITALPUR	60234	BHADON	214917	CHANDPUR JINDAHAR	455	591	200,940.00	140,658.00	60,282.00
15327	ETAH	SHITALPUR	60234	BHADON	214918	KUNAWALI	842	1093	371,620.00	260,134.00	111,486.00
15328	ETAH	SHITALPUR	265260	BHAGPUR	214850	BHAGPUR BARAULI	1200	1558	529,720.00	370,804.00	158,916.00
15329	ETAH	SHITALPUR	60239	BHATMAI	214899	BHATMAI	1186	1540	523,600.00	366,520.00	157,080.00
15330	ETAH	SHITALPUR	60239	BHATMAI	214901	MANOOPUR	824	1070	363,800.00	254,660.00	109,140.00

SNo.	District Name	Block Name	LGD Gram Panchayat	Gram Panchayat Name	LGD Village Code	Village Name	TOT_P_2011	Projected Population 2023	Total fund	SBM fund (70 %)	CFC (30%)
1	2	3	4	5	6	7	8	9	10	11	12
15331	ETAH	SHITALPUR	265262	BHOGPUR	214825	BHOGPUR	1198	1555	528,700.00	370,090.00	158,610.00
15332	ETAH	SHITALPUR	60241	CHHITAUNI	214926	CHHITAUNI	1419	1842	626,280.00	438,396.00	187,884.00
15333	ETAH	SHITALPUR	60242	CHINTAPUR	214944	CHINTAPUR	933	1211	411,740.00	288,218.00	123,522.00
15334	ETAH	SHITALPUR	60242	CHINTAPUR	214943	HASANPUR	305	396	134,640.00	94,248.00	40,392.00
15335	ETAH	SHITALPUR	60242	CHINTAPUR	214942	PRATHAVIRAJPUR	680	883	300,220.00	210,154.00	90,066.00
15336	ETAH	SHITALPUR	60244	DHUAYAI	214831	DHUAYAI	1373	1783	606,220.00	424,354.00	181,866.00
15337	ETAH	SHITALPUR	60244	DHUAYAI	214849	JUNGALPUR	620	805	273,700.00	191,590.00	82,110.00
15338	ETAH	SHITALPUR	60245	DOOLHEPUR	214925	DOOLHEPUR	1207	1567	532,780.00	372,946.00	159,834.00
15339	ETAH	SHITALPUR	60247	GAJIPUR PAHOR	214939	GAJIPUR PAHOR	1409	1829	621,860.00	435,302.00	186,558.00
15340	ETAH	SHITALPUR	60247	GAJIPUR PAHOR	214938	KISHANGARH	341	443	150,620.00	105,434.00	45,186.00
15341	ETAH	SHITALPUR	264965	JALALPUR PALRA	214871	JALALPUR PALARA	961	1248	424,320.00	297,024.00	127,296.00
15342	ETAH	SHITALPUR	60251	JAMAL PUR	214881	DHUNIYA	647	840	285,600.00	199,920.00	85,680.00
15343	ETAH	SHITALPUR	60251	JAMAL PUR	214880	JAMAL PUR	1137	1476	501,840.00	351,288.00	150,552.00
15344	ETAH	SHITALPUR	60251	JAMAL PUR	214882	NAGMAI	151	196	66,640.00	46,648.00	19,992.00
15345	ETAH	SHITALPUR	265246	JAWAHAR PUR ARATHARA	214930	JAWAHARPUR ARATHARA	864	1122	381,480.00	267,036.00	114,444.00
15346	ETAH	SHITALPUR	265246	JAWAHAR PUR ARATHARA	214929	NEHACHALPUR ARATHARA	213	277	94,180.00	65,926.00	28,254.00
15347	ETAH	SHITALPUR	265246	JAWAHAR PUR ARATHARA	214931	UMARAYPUR ARTHARA	618	802	272,680.00	190,876.00	81,804.00
15348	ETAH	SHITALPUR	265250	KASETI	214924	KASETI	1312	1704	579,360.00	405,552.00	173,808.00
15349	ETAH	SHITALPUR	60259	KASIMPUR	214940	KASIMPUR	882	1145	389,300.00	272,510.00	116,790.00
15350	ETAH	SHITALPUR	265243	KOYANA	214889	KOYANA	1048	1361	462,740.00	323,918.00	138,822.00
15351	ETAH	SHITALPUR	60263	KUSARI	214916	KUSARI	1237	1606	546,040.00	382,228.00	163,812.00
15352	ETAH	SHITALPUR	60263	KUSARI	214915	NARAHARA	1128	1465	498,100.00	348,670.00	149,430.00
15353	ETAH	SHITALPUR	60265	KUTUBPUR MAZARAON	214845	KHEDIA MAZARAON	252	327	111,180.00	77,826.00	33,354.00
15354	ETAH	SHITALPUR	60265	KUTUBPUR MAZARAON	214846	KUTUBPUR MAZARAON	846	1098	373,320.00	261,324.00	111,996.00
15355	ETAH	SHITALPUR	60265	KUTUBPUR MAZARAON	214847	UDAITPUR MAZARAON	710	922	313,480.00	219,436.00	94,044.00
15356	ETAH	SHITALPUR	265037	LOYA BADSHAH PUR PEETAM SINGH	214893	LOYA BADSHAHPUR PEETAM SINGH	1338	1737	590,580.00	413,406.00	177,174.00
15357	ETAH	SHITALPUR	60268	LOYABADSHAHPUR BALBAN SINGH	214892	LOYABADSHAHPUR BALBAN SINGH	1306	1696	576,640.00	403,648.00	172,992.00
15358	ETAH	SHITALPUR	60272	MAU TALLUKA BAROLI	214826	MAU TALLUKA BAROLI	1215	1578	536,520.00	375,564.00	160,956.00
15359	ETAH	SHITALPUR	60277	NAHCHALPUR LOYA	214894	CHACHAR MAU	347	451	153,340.00	107,338.00	46,002.00
15360	ETAH	SHITALPUR	60277	NAHCHALPUR LOYA	214856	MARJADPUR	795	1032	350,880.00	245,616.00	105,264.00
15361	ETAH	SHITALPUR	60277	NAHCHALPUR LOYA	214857	NAHCHALPUR LOYA	724	940	319,600.00	223,720.00	95,880.00
15362	ETAH	SHITALPUR	60277	NAHCHALPUR LOYA	214904	SINGHPUR LOYA	447	580	197,200.00	138,040.00	59,160.00
15363	ETAH	SHITALPUR	60281	PAHRAI	214861	MIRZAPUR KABIRPUR	770	1000	340,000.00	238,000.00	102,000.00
15364	ETAH	SHITALPUR	60281	PAHRAI	214863	PAHRAI	683	887	301,580.00	211,106.00	90,474.00
15365	ETAH	SHITALPUR	60284	PEHARA MAJRA KABIR PUR	214860	KABIRPUR MAJARA PAHARA	860	1117	379,780.00	265,846.00	113,934.00
15366	ETAH	SHITALPUR	60284	PEHARA MAJRA KABIR PUR	214859	PEHARA MAJRA KABIR PUR	1368	1776	603,840.00	422,688.00	181,152.00
15367	ETAH	SHITALPUR	60289	SARJANPUR	214869	BANHARA MAJARA KARTALA	360	467	158,780.00	111,146.00	47,634.00
15368	ETAH	SHITALPUR	60289	SARJANPUR	214870	MILIK BANHARA	440	571	194,140.00	135,898.00	58,242.00
15369	ETAH	SHITALPUR	60289	SARJANPUR	214867	PAINDAPUR	359	466	158,440.00	110,908.00	47,532.00
15370	ETAH	SHITALPUR	60289	SARJANPUR	214866	SARJANPUR	670	870	295,800.00	207,060.00	88,740.00
15371	ETAH	SHITALPUR	265263	SENTHRI	214908	SENTHARI	1395	1811	615,740.00	431,018.00	184,722.00
15372	ETAH	SHITALPUR	60291	SHAYAMPUR SIYA PUR	214895	HIMMATPUR CHACHAR MAU	235	305	103,700.00	72,590.00	31,110.00

SNo.	District Name	Block Name	LGD Gram Panchayat	Gram Panchayat Name	LGD Village Code	Village Name	TOT_P_2011	Projected Population 2023	Total fund	SBM fund (70 %)	CFC (30%)
1	2	3	4	5	6	7	8	9	10	11	12
15373	ETAH	SHITALPUR	60291	SHAYAMPUR SIYA PUR	214896	RAMPUR KEELAR MAU	470	610	207,400.00	145,180.00	62,220.00
15374	ETAH	SHITALPUR	60291	SHAYAMPUR SIYA PUR	214903	SHAYAMPUR SIYA PUR	679	882	299,880.00	209,916.00	89,964.00
15375	ETAH	SHITALPUR	60293	SHIVSINHPUR URF NAGLA NIJAM	214890	SHIVSINHPUR URF NAGLA NIJAM	1447	1879	638,860.00	447,202.00	191,658.00
15376	ETAH	SHITALPUR	60295	UDYANPUR RAMNAGAR	214823	UDYANPUR RAMNAGAR	1158	1504	511,360.00	357,952.00	153,408.00
15377	ETAH	SHITALPUR	265252	VIRAMPUR	214927	VIRAMPUR ETAH	1226	1592	541,280.00	378,896.00	162,384.00
15378	ETAH	MARHERA	59947	ACHALPUR	214687	ACHALPUR	3840	4986	1,695,240.00	1,186,668.00	508,572.00
15379	ETAH	NIDHAULI KALAN	60053	RAMNAGAR	214785	RAMNAGAR	2020	2623	891,820.00	624,274.00	267,546.00
15380	ETAH	NIDHAULI KALAN	60057	SHAHWAZPUR	214776	SHAHWAZPUR	2758	3581	1,217,540.00	852,278.00	365,262.00
15381	ETAH	NIDHAULI KALAN	60051	PIPHARA	214774	PIPHARA	3186	4137	1,406,580.00	984,606.00	421,974.00
15382	ETAWAH	BARHPURA	60419	ALAMPUR HAUZ	147610	ALAMPUR HAUZ	1257	1632	554,880.00	388,416.00	166,464.00
15383	ETAWAH	BARHPURA	60421	AWARI	147668	AWARI	1413	1835	623,900.00	436,730.00	187,170.00
15384	ETAWAH	BARHPURA	60423	BAHURI	147658	BAHURI	1250	1623	551,820.00	386,274.00	165,546.00
15385	ETAWAH	BARHPURA	60424	BAMANPUR BHAGOTIPUR	147584	BAMANPUR BHAGOTIPUR	1249	1622	551,480.00	386,036.00	165,444.00
15386	ETAWAH	BARHPURA	60427	BASAWARA	147649	BASAWARA	910	1182	401,880.00	281,316.00	120,564.00
15387	ETAWAH	BARHPURA	60430	BHATPURA	147662	BHATPURA	1159	1505	511,700.00	358,190.00	153,510.00
15388	ETAWAH	BARHPURA	60431	BHAUPURA	147641	BHAUPURA	881	1144	388,960.00	272,272.00	116,688.00
15389	ETAWAH	BARHPURA	60435	CHANDARPUR KHURD	147646	CHANDARPUR KHURD	742	963	327,420.00	229,194.00	98,226.00
15390	ETAWAH	BARHPURA	60435	CHANDARPUR KHURD	147647	UDHANNPURA	366	475	161,500.00	113,050.00	48,450.00
15391	ETAWAH	BARHPURA	60438	DHIMARAI	147606	DHIMARAI	731	949	322,660.00	225,862.00	96,798.00
15392	ETAWAH	BARHPURA	266450	DOONGARI	147481	DOONGRI	885	1149	390,660.00	273,462.00	117,198.00
15393	ETAWAH	BARHPURA	60439	GAATI	147672	GAATI	859	1115	379,100.00	265,370.00	113,730.00
15394	ETAWAH	BARHPURA	60442	JAITPUR JAMNAPAR	147638	JAITPUR JAMNAPAR	1446	1877	638,180.00	446,726.00	191,454.00
15395	ETAWAH	BARHPURA	60444	JHAWARAPURA	147599	JHAWARAPURA	1110	1441	489,940.00	342,958.00	146,982.00
15396	ETAWAH	BARHPURA	266367	KACHHPURA ETAWAH	147582	KACHPURA ETAWHA	1032	1340	455,600.00	318,920.00	136,680.00
15397	ETAWAH	BARHPURA	60445	KALYANPUR ETAWAH	147621	KALYANPUR ETAWAH	1308	1698	577,320.00	404,124.00	173,196.00
15398	ETAWAH	BARHPURA	60450	KISHONPUR JADONPUR	147588	AARAZI JADHONPUR	451	586	199,240.00	139,468.00	59,772.00
15399	ETAWAH	BARHPURA	60450	KISHONPUR JADONPUR	147587	JADHONPUR	482	626	212,840.00	148,988.00	63,852.00
15400	ETAWAH	BARHPURA	60450	KISHONPUR JADONPUR	147590	KISHONPUR JADONPUR	1017	1320	448,800.00	314,160.00	134,640.00
15401	ETAWAH	BARHPURA	60450	KISHONPUR JADONPUR	147586	RAMPUR NAOLI	920	1195	406,300.00	284,410.00	121,890.00
15402	ETAWAH	BARHPURA	60452	MADAYEN	147656	GYANPUR JANEWRASI	625	812	276,080.00	193,256.00	82,824.00
15403	ETAWAH	BARHPURA	60452	MADAYEN	147655	MADAYEN	945	1227	417,180.00	292,026.00	125,154.00
15404	ETAWAH	BARHPURA	266387	MUSAWALI	147619	MUSAWALI	1182	1535	521,900.00	365,330.00	156,570.00
15405	ETAWAH	BARHPURA	60465	SARAI BHAGAT	147632	LAKHANPURA	762	989	336,260.00	235,382.00	100,878.00
15406	ETAWAH	BARHPURA	60465	SARAI BHAGAT	147628	SARAI BHAGAT	800	1039	353,260.00	247,282.00	105,978.00
15407	ETAWAH	BARHPURA	60465	SARAI BHAGAT	147629	SITAPURA	623	809	275,060.00	192,542.00	82,518.00
15408	ETAWAH	BARHPURA	60470	SUREKHIPURA	147639	KUMHERA	492	639	217,260.00	152,082.00	65,178.00
15409	ETAWAH	BARHPURA	60470	SUREKHIPURA	147637	NAYAKPURA	577	749	254,660.00	178,262.00	76,398.00
15410	ETAWAH	BARHPURA	60470	SUREKHIPURA	147640	SAREKHIPURA	778	1010	343,400.00	240,380.00	103,020.00
15411	ETAWAH	BASREHAR	265994	ASHANANDPUR	147527	ASHA NANDPUR	1185	1539	523,260.00	366,282.00	156,978.00
15412	ETAWAH	BASREHAR	265998	BAKHTYARPUR	147510	BAKHITAYARPUR	1230	1597	542,980.00	380,086.00	162,894.00
15413	ETAWAH	BASREHAR	60484	BHADVA RASULABAD	147540	BHADVA SAVRAN	1109	1440	489,600.00	342,720.00	146,880.00
15414	ETAWAH	BASREHAR	265996	CHAMPANER	147535	CHAMPANER	1105	1435	487,900.00	341,530.00	146,370.00

SNo.	District Name	Block Name	LGD Gram Panchayat	Gram Panchayat Name	LGD Village Code	Village Name	TOT_P_2011	Projected Population 2023	Total fund	SBM fund (70 %)	CFC (30%)
1	2	3	4	5	6	7	8	9	10	11	12
15415	ETAWAH	BASREHAR	60491	GANGAPUR BITHOLI	147509	BIDHOLI	948	1231	418,540.00	292,978.00	125,562.00
15416	ETAWAH	BASREHAR	60491	GANGAPUR BITHOLI	147503	BIHARIPUR	575	747	253,980.00	177,786.00	76,194.00
15417	ETAWAH	BASREHAR	60491	GANGAPUR BITHOLI	147508	GANGAPUR	1468	1906	648,040.00	453,628.00	194,412.00
15418	ETAWAH	BASREHAR	60495	JAIT PUR TOTA RAM	147528	JAIT PUR TOTA RAM	1079	1401	476,340.00	333,438.00	142,902.00
15419	ETAWAH	BASREHAR	60499	KELAMAU	147533	KELAMAU	1138	1478	502,520.00	351,764.00	150,756.00
15420	ETAWAH	BASREHAR	60500	KESHONPUR KALAN	147580	KESHONPUR KALAN	1440	1870	635,800.00	445,060.00	190,740.00
15421	ETAWAH	BASREHAR	60500	KESHONPUR KALAN	147581	MAHTUWA	897	1165	396,100.00	277,270.00	118,830.00
15422	ETAWAH	BASREHAR	60500	KESHONPUR KALAN	147579	MANIKPUR BHIKHAN	584	758	257,720.00	180,404.00	77,316.00
15423	ETAWAH	BASREHAR	60505	KRAPALPURA	147490	KRAPALPURA	1348	1750	595,000.00	416,500.00	178,500.00
15424	ETAWAH	BASREHAR	60506	LAKHAPUR KATARA	147575	LAKHAPUR KATARA	1054	1369	465,460.00	325,822.00	139,638.00
15425	ETAWAH	BASREHAR	60507	LUDHPURA MOHABBATPUR	147546	MOHABBATPUR LUDHPURA	2149	2790	948,600.00	664,020.00	284,580.00
15426	ETAWAH	BASREHAR	60508	MASNAI	147513	MASNAI	1097	1424	484,160.00	338,912.00	145,248.00
15427	ETAWAH	BASREHAR	60508	MASNAI	147514	SADANPUR	171	222	75,480.00	52,836.00	22,644.00
15428	ETAWAH	BASREHAR	265999	NAWALI	147583	NAOLI	1308	1698	577,320.00	404,124.00	173,196.00
15429	ETAWAH	BASREHAR	266003	NIVASAI	147516	NEVASAI	1197	1554	528,360.00	369,852.00	158,508.00
15430	ETAWAH	BASREHAR	266002	RAIPURA	147498	RAIPURA	910	1182	401,880.00	281,316.00	120,564.00
15431	ETAWAH	BASREHAR	266005	RASULABAD	147542	RASULABAD	1139	1479	502,860.00	352,002.00	150,858.00
15432	ETAWAH	BASREHAR	60520	SHANTOSHPUR ITGAON	147563	LOKASAI	678	880	299,200.00	209,440.00	89,760.00
15433	ETAWAH	BASREHAR	60520	SHANTOSHPUR ITGAON	147562	PEETAMBARPUR	1149	1492	507,280.00	355,096.00	152,184.00
15434	ETAWAH	BASREHAR	60520	SHANTOSHPUR ITGAON	147565	SHANTOSHPUR ITGAON	1245	1617	549,780.00	384,846.00	164,934.00
15435	ETAWAH	BASREHAR	60524	SULTANPUR RAHIN	147506	BIDHOONI	192	249	84,660.00	59,262.00	25,398.00
15436	ETAWAH	BASREHAR	60524	SULTANPUR RAHIN	147505	GULABPUR	398	517	175,780.00	123,046.00	52,734.00
15437	ETAWAH	BASREHAR	60524	SULTANPUR RAHIN	147507	KESHONPUR RAHIN	610	792	269,280.00	188,496.00	80,784.00
15438	ETAWAH	BASREHAR	60524	SULTANPUR RAHIN	147504	SULTANPUR RAHIN	789	1024	348,160.00	243,712.00	104,448.00
15439	ETAWAH	BHARTHANA	60531	ALAMPUR BEBOULI	147775	ALAMPUR BEBOULI	1011	1313	446,420.00	312,494.00	133,926.00
15440	ETAWAH	BHARTHANA	60532	ASAFPUR	147780	ASAFPUR	778	1010	343,400.00	240,380.00	103,020.00
15441	ETAWAH	BHARTHANA	266007	BALAMPUR	147770	BALAMPUR	1191	1546	525,640.00	367,948.00	157,692.00
15442	ETAWAH	BHARTHANA	266010	BANAMAI	147812	BANAMAI	1242	1613	548,420.00	383,894.00	164,526.00
15443	ETAWAH	BHARTHANA	266012	BIWOLI	147776	BIWOLI	1081	1404	477,360.00	334,152.00	143,208.00
15444	ETAWAH	BHARTHANA	266012	BIWOLI	147774	HAJIPUR	721	936	318,240.00	222,768.00	95,472.00
15445	ETAWAH	BHARTHANA	60545	DIVRASAI	147723	APURPUR	879	1141	387,940.00	271,558.00	116,382.00
15446	ETAWAH	BHARTHANA	60545	DIVRASAI	147722	DIVRASAI	1022	1327	451,180.00	315,826.00	135,354.00
15447	ETAWAH	BHARTHANA	60550	HATHNOLI	147755	HATHNOLI	1320	1714	582,760.00	407,932.00	174,828.00
15448	ETAWAH	BHARTHANA	60551	JARPURA	147830	JARPURA	1292	1678	570,520.00	399,364.00	171,156.00
15449	ETAWAH	BHARTHANA	60552	JETU PUR KHWAJAGI	147728	CHANDETHI	571	741	251,940.00	176,358.00	75,582.00
15450	ETAWAH	BHARTHANA	60552	JETU PUR KHWAJAGI	147726	JETU PUR KHWAJAGI	1009	1310	445,400.00	311,780.00	133,620.00
15451	ETAWAH	BHARTHANA	266009	KUNETHI	147818	KUNETHI	1032	1340	455,600.00	318,920.00	136,680.00
15452	ETAWAH	BHARTHANA	266006	KURRA	147796	KURRAH	1354	1758	597,720.00	418,404.00	179,316.00
15453	ETAWAH	BHARTHANA	60561	LAKHANPUR PACHAR	147721	BIRSINGPUR	485	630	214,200.00	149,940.00	64,260.00
15454	ETAWAH	BHARTHANA	60561	LAKHANPUR PACHAR	147720	LAKHANPUR PACHAR	824	1070	363,800.00	254,660.00	109,140.00
15455	ETAWAH	BHARTHANA	60566	MUDAINA MALHOSI	147829	MUDAINA MALHOSI	1108	1439	489,260.00	342,482.00	146,778.00
15456	ETAWAH	BHARTHANA	266011	QUTUBPUR	147782	QUTUBPUR	943	1224	416,160.00	291,312.00	124,848.00

SNo.	District Name	Block Name	LGD Gram Panchayat	Gram Panchayat Name	LGD Village Code	Village Name	TOT_P_2011	Projected Population 2023	Total fund	SBM fund (70 %)	CFC (30%)
1	2	3	4	5	6	7	8	9	10	11	12
15457	ETAWAH	BHARTHANA	266011	QUTUBPUR	147779	RAMPUR	465	604	205,360.00	143,752.00	61,608.00
15458	ETAWAH	BHARTHANA	60580	SIHPUR	147771	EKRARPUR	841	1092	371,280.00	259,896.00	111,384.00
15459	ETAWAH	BHARTHANA	60580	SIHPUR	147772	SIHPUR	1062	1379	468,860.00	328,202.00	140,658.00
15460	ETAWAH	CHAKARNAGAR	267056	BACHHEDI	147970	BACHEDI	1032	1340	455,600.00	318,920.00	136,680.00
15461	ETAWAH	CHAKARNAGAR	60589	BHOYA	147955	BHOYA	1339	1739	591,260.00	413,882.00	177,378.00
15462	ETAWAH	CHAKARNAGAR	60591	BIHAR	147994	BIHAR	1074	1394	473,960.00	331,772.00	142,188.00
15463	ETAWAH	CHAKARNAGAR	60591	BIHAR	147993	KATRAULI	416	540	183,600.00	128,520.00	55,080.00
15464	ETAWAH	CHAKARNAGAR	60592	BINDWA KHURD	147984	BINDWA KHURD	1305	1694	575,960.00	403,172.00	172,788.00
15465	ETAWAH	CHAKARNAGAR	60592	BINDWA KHURD	147985	GARHIMANGAD	752	976	331,840.00	232,288.00	99,552.00
15466	ETAWAH	CHAKARNAGAR	60592	BINDWA KHURD	147986	JAJEPURA	973	1263	429,420.00	300,594.00	128,826.00
15467	ETAWAH	CHAKARNAGAR	60594	BITHAULI	147998	BITHAULI	1189	1544	524,960.00	367,472.00	157,488.00
15468	ETAWAH	CHAKARNAGAR	60596	CHANDAI	147962	CHANDAI	1474	1914	650,760.00	455,532.00	195,228.00
15469	ETAWAH	CHAKARNAGAR	60596	CHANDAI	147963	DIBHOLI	917	1191	404,940.00	283,458.00	121,482.00
15470	ETAWAH	CHAKARNAGAR	60597	CHAURELA	147996	CHAURELA	1271	1650	561,000.00	392,700.00	168,300.00
15471	ETAWAH	CHAKARNAGAR	60598	CHHIBROLI	147978	CHHIBROLI	671	871	296,140.00	207,298.00	88,842.00
15472	ETAWAH	CHAKARNAGAR	60598	CHHIBROLI	147976	GOPALPUR	434	564	191,760.00	134,232.00	57,528.00
15473	ETAWAH	CHAKARNAGAR	60598	CHHIBROLI	147977	KAINCHHI	294	382	129,880.00	90,916.00	38,964.00
15474	ETAWAH	CHAKARNAGAR	60599	DADARA	147964	DADARA	1081	1404	477,360.00	334,152.00	143,208.00
15475	ETAWAH	CHAKARNAGAR	60599	DADARA	147965	DHAKRA	916	1189	404,260.00	282,982.00	121,278.00
15476	ETAWAH	CHAKARNAGAR	267103	DILAULI	147966	DILAULI	767	996	338,640.00	237,048.00	101,592.00
15477	ETAWAH	CHAKARNAGAR	60600	GANIYAWER	147969	GANIYAWER	1272	1652	561,680.00	393,176.00	168,504.00
15478	ETAWAH	CHAKARNAGAR	60605	HARAULI BAHDURPUR	148012	HARAULI BAHDURPUR	1340	1740	591,600.00	414,120.00	177,480.00
15479	ETAWAH	CHAKARNAGAR	60606	JAGTOLI	147951	JAGTOLI	904	1174	399,160.00	279,412.00	119,748.00
15480	ETAWAH	CHAKARNAGAR	60606	JAGTOLI	147952	MITROL	719	934	317,560.00	222,292.00	95,268.00
15481	ETAWAH	CHAKARNAGAR	60607	KACHAHARI	148009	KACHAHARI	997	1295	440,300.00	308,210.00	132,090.00
15482	ETAWAH	CHAKARNAGAR	267030	KHIRITI	147973	KHIRITI	1002	1301	442,340.00	309,638.00	132,702.00
15483	ETAWAH	CHAKARNAGAR	60609	KOLA	147958	KOLA	725	941	319,940.00	223,958.00	95,982.00
15484	ETAWAH	CHAKARNAGAR	60609	KOLA	147959	SIRSA	811	1053	358,020.00	250,614.00	107,406.00
15485	ETAWAH	CHAKARNAGAR	60611	KUNWARPUR KURCHHA	147989	KUNWARPUR KURCHHA	1237	1606	546,040.00	382,228.00	163,812.00
15486	ETAWAH	CHAKARNAGAR	60612	MAHUA SUNDA	148003	MAHUA SUNDA	1024	1330	452,200.00	316,540.00	135,660.00
15487	ETAWAH	CHAKARNAGAR	267146	MITHATI	147979	MITAHTI	1140	1480	503,200.00	352,240.00	150,960.00
15488	ETAWAH	CHAKARNAGAR	60613	NEWARE	148001	NEWARE	693	900	306,000.00	214,200.00	91,800.00
15489	ETAWAH	CHAKARNAGAR	60614	NOGAWAN	147975	NOGAWAN	1095	1422	483,480.00	338,436.00	145,044.00
15490	ETAWAH	CHAKARNAGAR	60620	TEJPURA	147968	TEJPURA	1040	1350	459,000.00	321,300.00	137,700.00
15491	ETAWAH	CHAKARNAGAR	60621	TITAWALI	147956	SAKEHI SAKRAWALI	887	1152	391,680.00	274,176.00	117,504.00
15492	ETAWAH	CHAKARNAGAR	60621	TITAWALI	147957	TITAWALI	876	1137	386,580.00	270,606.00	115,974.00
15493	ETAWAH	JASWANTNAGAR	266119	ALAI	147322	ALAI	1236	1605	545,700.00	381,990.00	163,710.00
15494	ETAWAH	JASWANTNAGAR	60625	ANDAWALI	147357	ANDAWALI	1355	1759	598,060.00	418,642.00	179,418.00
15495	ETAWAH	JASWANTNAGAR	60628	BANKATI BUJURG	147390	BANKATI BUJURG	1417	1840	625,600.00	437,920.00	187,680.00
15496	ETAWAH	JASWANTNAGAR	60628	BANKATI BUJURG	147389	BEERAMPUR	801	1040	353,600.00	247,520.00	106,080.00
15497	ETAWAH	JASWANTNAGAR	266116	BHAVALPUR	147375	BHAVALPUR	1122	1457	495,380.00	346,766.00	148,614.00
15498	ETAWAH	JASWANTNAGAR	60634	BHIKHANPUR	147367	BHIKHANPUR	1447	1879	638,860.00	447,202.00	191,658.00

SNo.	District Name	Block Name	LGD Gram Panchayat	Gram Panchayat Name	LGD Village Code	Village Name	TOT_P_2011	Projected Population 2023	Total fund	SBM fund (70 %)	CFC (30%)
1	2	3	4	5	6	7	8	9	10	11	12
15499	ETAWAH	JASWANTNAGAR	60634	BHIKHANPUR	147370	GARAMPUR	476	618	210,120.00	147,084.00	63,036.00
15500	ETAWAH	JASWANTNAGAR	60634	BHIKHANPUR	147366	NAGARIYA JASOHAN	704	914	310,760.00	217,532.00	93,228.00
15501	ETAWAH	JASWANTNAGAR	60635	BICHPURI KHERA	147402	BICHPURI KHERA	1450	1883	640,220.00	448,154.00	192,066.00
15502	ETAWAH	JASWANTNAGAR	266317	CHANDANPUR BEEBAMAU	147326	CHANDANPUR BEEBAMAU	995	1292	439,280.00	307,496.00	131,784.00
15503	ETAWAH	JASWANTNAGAR	60641	HAZARATPUR	147401	HAZARATPUR	1442	1872	636,480.00	445,536.00	190,944.00
15504	ETAWAH	JASWANTNAGAR	60645	JONAI	147333	JONAI	1463	1900	646,000.00	452,200.00	193,800.00
15505	ETAWAH	JASWANTNAGAR	60646	JUGORA	147354	BAHORIPUR	590	766	260,440.00	182,308.00	78,132.00
15506	ETAWAH	JASWANTNAGAR	60646	JUGORA	147358	JUGORA	805	1045	355,300.00	248,710.00	106,590.00
15507	ETAWAH	JASWANTNAGAR	60649	KAKARAI	147324	KAKARAI	1097	1424	484,160.00	338,912.00	145,248.00
15508	ETAWAH	JASWANTNAGAR	60652	KUNJPUR	147384	JARI KHERA	623	809	275,060.00	192,542.00	82,518.00
15509	ETAWAH	JASWANTNAGAR	60652	KUNJPUR	147385	KUNJPUR	959	1245	423,300.00	296,310.00	126,990.00
15510	ETAWAH	JASWANTNAGAR	60657	MALHOOPUR	147392	MALHOOPUR	887	1152	391,680.00	274,176.00	117,504.00
15511	ETAWAH	JASWANTNAGAR	60657	MALHOOPUR	147391	SIYAPUR ETGAWAN	489	635	215,900.00	151,130.00	64,770.00
15512	ETAWAH	JASWANTNAGAR	60659	MOHABBATPUR JASOHAN	147371	MOHABBATPUR JASOHAN	1399	1816	617,440.00	432,208.00	185,232.00
15513	ETAWAH	JASWANTNAGAR	60659	MOHABBATPUR JASOHAN	147372	SAKHAUA	1142	1483	504,220.00	352,954.00	151,266.00
15514	ETAWAH	JASWANTNAGAR	266118	NAGRI	147332	NAGARI	1219	1583	538,220.00	376,754.00	161,466.00
15515	ETAWAH	JASWANTNAGAR	60664	NASEERPUR	147356	NASEERPUR	1362	1768	601,120.00	420,784.00	180,336.00
15516	ETAWAH	JASWANTNAGAR	60667	PEHARPUR	147359	CHAKSALEMPUR	887	1152	391,680.00	274,176.00	117,504.00
15517	ETAWAH	JASWANTNAGAR	60667	PEHARPUR	147361	PEHARPUR	1123	1458	495,720.00	347,004.00	148,716.00
15518	ETAWAH	JASWANTNAGAR	60673	SHAHJANHAPUR	147325	SHAHJANHAPUR	1172	1522	517,480.00	362,236.00	155,244.00
15519	ETAWAH	MAHEWA	60681	ASADPUR	147923	ASADPUR	1313	1705	579,700.00	405,790.00	173,910.00
15520	ETAWAH	MAHEWA	60692	BIRAHIPUR	147910	BIRAHIPUR	1092	1418	482,120.00	337,484.00	144,636.00
15521	ETAWAH	MAHEWA	60692	BIRAHIPUR	147907	NAGLA JAIK	709	921	313,140.00	219,198.00	93,942.00
15522	ETAWAH	MAHEWA	60704	IKAGHARA	147885	IKAGHARA	1463	1900	646,000.00	452,200.00	193,800.00
15523	ETAWAH	MAHEWA	60708	ISHWARIPUR	147908	ASAI	942	1223	415,820.00	291,074.00	124,746.00
15524	ETAWAH	MAHEWA	60708	ISHWARIPUR	147906	ISHWARIPUR	1023	1328	451,520.00	316,064.00	135,456.00
15525	ETAWAH	MAHEWA	60715	KIRATPUR	147840	KIRATPUR	1182	1535	521,900.00	365,330.00	156,570.00
15526	ETAWAH	MAHEWA	60715	KIRATPUR	147839	MAHNEPUR	937	1217	413,780.00	289,646.00	124,134.00
15527	ETAWAH	MAHEWA	60720	LALPUR	147946	LALPUR	1255	1630	554,200.00	387,940.00	166,260.00
15528	ETAWAH	MAHEWA	267567	MAHIPALPUR	147922	MAHIPALPUR	1235	1604	545,360.00	381,752.00	163,608.00
15529	ETAWAH	MAHEWA	60725	MEGOOPUR	147872	MEGOOPUR	1264	1641	557,940.00	390,558.00	167,382.00
15530	ETAWAH	MAHEWA	60731	NAGLA KALE	147938	NAGLA KALE	1281	1663	565,420.00	395,794.00	169,626.00
15531	ETAWAH	MAHEWA	60733	NANDGAWAN	147926	NANDGAWAN	1401	1819	618,460.00	432,922.00	185,538.00
15532	ETAWAH	MAHEWA	60734	NASERPUR BOJHA	147863	GHUGHSEENA	965	1253	426,020.00	298,214.00	127,806.00
15533	ETAWAH	MAHEWA	60734	NASERPUR BOJHA	147864	NASERPUR BOJHA	1223	1588	539,920.00	377,944.00	161,976.00
15534	ETAWAH	MAHEWA	60739	PAOLI	147887	PAOLI	1289	1674	569,160.00	398,412.00	170,748.00
15535	ETAWAH	MAHEWA	267518	PIPRIPURGHAR	147836	PIPRIPUR DHAR	1265	1642	558,280.00	390,796.00	167,484.00
15536	ETAWAH	MAHEWA	60741	PIRTHVERAMPUR	147873	PIRTHVERAMPUR	1322	1716	583,440.00	408,408.00	175,032.00
15537	ETAWAH	MAHEWA	268030	RAHATPUR	147904	RAHATPUR	1040	1350	459,000.00	321,300.00	137,700.00
15538	ETAWAH	MAHEWA	60743	RAMAUPUR PARSOLI	147941	PARSOLI ORAMPUR	717	931	316,540.00	221,578.00	94,962.00
15539	ETAWAH	MAHEWA	60743	RAMAUPUR PARSOLI	147940	RAMAUPUR	686	891	302,940.00	212,058.00	90,882.00
15540	ETAWAH	MAHEWA	60746	SAIDPUR	147841	SAIDPUR	1363	1770	601,800.00	421,260.00	180,540.00

SNo.	District Name	Block Name	LGD Gram Panchayat	Gram Panchayat Name	LGD Village Code	Village Name	TOT_P_2011	Projected Population 2023	Total fund	SBM fund (70 %)	CFC (30%)
1	2	3	4	5	6	7	8	9	10	11	12
15541	ETAWAH	MAHEWA	267483	SINGHAULI	147870	SINGOLI	1054	1369	465,460.00	325,822.00	139,638.00
15542	ETAWAH	SEFAI	60759	ATIRAJPUR	147450	ATIRAJPUR	798	1036	352,240.00	246,568.00	105,672.00
15543	ETAWAH	SEFAI	266338	BAGHUIYA	147454	BADHUYA	1032	1340	455,600.00	318,920.00	136,680.00
15544	ETAWAH	SEFAI	60766	BAURAYAN	147434	BAURAYAN	970	1259	428,060.00	299,642.00	128,418.00
15545	ETAWAH	SEFAI	60766	BAURAYAN	147430	BHAGWATIPUR DURGA PRASAD	899	1167	396,780.00	277,746.00	119,034.00
15546	ETAWAH	SEFAI	60771	CHAUBEYPUR	147422	CHAUBEYPUR	1243	1614	548,760.00	384,132.00	164,628.00
15547	ETAWAH	SEFAI	60773	CHHITONI	147439	CHHITONI 89 KHARDULI	1156	1501	510,340.00	357,238.00	153,102.00
15548	ETAWAH	SEFAI	266331	HIRAPUR	147437	HEERAPUR	752	976	331,840.00	232,288.00	99,552.00
15549	ETAWAH	SEFAI	266331	HIRAPUR	147436	SIPAHARI	571	741	251,940.00	176,358.00	75,582.00
15550	ETAWAH	SEFAI	60778	JHINGUPUR	147421	JHINGUPUR	1411	1832	622,880.00	436,016.00	186,864.00
15551	ETAWAH	SEFAI	60785	LATUPUR	147431	LATUPUR	1256	1631	554,540.00	388,178.00	166,362.00
15552	ETAWAH	SEFAI	60785	LATUPUR	147432	USRAI	867	1126	382,840.00	267,988.00	114,852.00
15553	ETAWAH	SEFAI	60786	MADHAIYAPUR	147464	MADHAIYAPUR	1165	1513	514,420.00	360,094.00	154,326.00
15554	ETAWAH	SEFAI	60786	MADHAIYAPUR	147463	SARWARPUR	640	831	282,540.00	197,778.00	84,762.00
15555	ETAWAH	SEFAI	60790	NAIKPUR	147451	NAIKPUR	1279	1661	564,740.00	395,318.00	169,422.00
15556	ETAWAH	SEFAI	60795	RANUAH	147413	RANUAH	1361	1767	600,780.00	420,546.00	180,234.00
15557	ETAWAH	SEFAI	60796	SAHSARPUR	147469	SAHSARPUR	1029	1336	454,240.00	317,968.00	136,272.00
15558	ETAWAH	SEFAI	60796	SAHSARPUR	147470	UDHAMPUR	509	661	224,740.00	157,318.00	67,422.00
15559	ETAWAH	SEFAI	60799	TULSIPUR	147472	LAUNGPUR	633	822	279,480.00	195,636.00	83,844.00
15560	ETAWAH	SEFAI	60799	TULSIPUR	147473	TULSIPUR	1267	1645	559,300.00	391,510.00	167,790.00
15561	ETAWAH	SEFAI	60801	UMRAHI	147447	PHOOLPUR	1427	1853	630,020.00	441,014.00	189,006.00
15562	ETAWAH	SEFAI	60801	UMRAHI	147448	SIYAPUR BABU	435	565	192,100.00	134,470.00	57,630.00
15563	ETAWAH	SEFAI	60801	UMRAHI	147449	UMRAHI	746	969	329,460.00	230,622.00	98,838.00
15564	ETAWAH	TAKHA	266907	ADARPUR	147718	ARAHARPUR	1206	1566	532,440.00	372,708.00	159,732.00
15565	ETAWAH	TAKHA	60811	BRAHMANIPUR	147697	BRAHMANIPUR	1183	1536	522,240.00	365,568.00	156,672.00
15566	ETAWAH	TAKHA	266821	CHAMARPUR RUDRAPUR	147688	CHAMARPUR RUDRAPUR	1199	1557	529,380.00	370,566.00	158,814.00
15567	ETAWAH	TAKHA	60817	KESHONPUR	147714	KESHONPUR	1267	1645	559,300.00	391,510.00	167,790.00
15568	ETAWAH	TAKHA	60822	MURCHA	147683	MURCHA	1220	1584	538,560.00	376,992.00	161,568.00
15569	ETAWAH	TAKHA	60822	MURCHA	147684	NAGLA LALMAN	547	710	241,400.00	168,980.00	72,420.00
15570	ETAWAH	TAKHA	60822	MURCHA	147685	TANDEHAR	587	762	259,080.00	181,356.00	77,724.00
15571	ETAWAH	TAKHA	60822	MURCHA	147686	USRAHAR	529	687	233,580.00	163,506.00	70,074.00
15572	ETAWAH	TAKHA	266791	NAGLA KHANABANDH	147691	KHANA BANDH	1390	1805	613,700.00	429,590.00	184,110.00
15573	ETAWAH	TAKHA	60824	NAGRIYA SARAWA	147745	NAGRIYA SARAWA	1349	1752	595,680.00	416,976.00	178,704.00
15574	ETAWAH	TAKHA	60826	PUNJA	147716	PUNJA	1365	1772	602,480.00	421,736.00	180,744.00
15575	ETAWAH	TAKHA	60826	PUNJA	147715	SANTOSHPUR PACHAR	937	1217	413,780.00	289,646.00	124,134.00
15576	ETAWAH	TAKHA	60828	RATAHARI SARAWA	147749	RATAHARI SARAWA	1440	1870	635,800.00	445,060.00	190,740.00
15577	ETAWAH	TAKHA	266931	RUDAULI	147709	RUDAULI	1262	1639	557,260.00	390,082.00	167,178.00
15578	FARRUKHABAD	BARHPUR	61432	AAMILPUR	146208	RAMANNA GULJAR BAG	1725	2240	761,600.00	533,120.00	228,480.00
15579	FARRUKHABAD	BARHPUR	61434	AJMAT PUR	146238	AJMAT PUR	3025	3928	1,335,520.00	934,864.00	400,656.00
15580	FARRUKHABAD	BARHPUR	61434	AJMAT PUR	146238	RAYPUR	707	918	312,120.00	218,484.00	93,636.00
15581	FARRUKHABAD	BARHPUR	61436	AMETHI KOHNA	146224	AMETHI KOHNA	4298	5581	3,934,605.00	2,754,223.50	1,180,381.50
15582	FARRUKHABAD	BARHPUR	266512	BAGLAKHULA	146229	BAGLAKHULA	1262	1639	557,260.00	390,082.00	167,178.00

SNo.	District Name	Block Name	LGD Gram Panchayat	Gram Panchayat Name	LGD Village Code	Village Name	TOT_P_2011	Projected Population 2023	Total fund	SBM fund (70 %)	CFC (30%)
1	2	3	4	5	6	7	8	9	10	11	12
15583	FARRUKHABAD	BARHPUR	61439	BAROUN	146567	BAROUN	5886	7642	5,387,610.00	3,771,327.00	1,616,283.00
15584	FARRUKHABAD	BARHPUR	61441	BESERPUR TARAI	146194	BESERPUR TARAI	1383	1796	610,640.00	427,448.00	183,192.00
15585	FARRUKHABAD	BARHPUR	61441	BESERPUR TARAI	146193	MAHMADPUR TARAI	515	669	227,460.00	159,222.00	68,238.00
15586	FARRUKHABAD	BARHPUR	61444	BILABAL PUR	146217	KATRI BHIKAMPUR	790	1026	348,840.00	244,188.00	104,652.00
15587	FARRUKHABAD	BARHPUR	61454	HAIBAT PUR GARHIA	146213	HAIBAT PUR GARHIA	726	943	320,620.00	224,434.00	96,186.00
15588	FARRUKHABAD	BARHPUR	61456	JAIT PUR	146243	SEEGANPUR	217	282	95,880.00	67,116.00	28,764.00
15589	FARRUKHABAD	BARHPUR	266508	KATRI GANGA PUR	146203	SHIKARPUR KATRI	581	754	256,360.00	179,452.00	76,908.00
15590	FARRUKHABAD	BARHPUR	61462	KIRAT PUR	146259	KIRAT PUR	1340	1740	591,600.00	414,120.00	177,480.00
15591	FARRUKHABAD	BARHPUR	266517	KLAULI MAHBULLA PUR	146175	KLAULI MAHBULLA PUR	1325	1720	584,800.00	409,360.00	175,440.00
15592	FARRUKHABAD	BARHPUR	61465	LAKHMI PUR	146260	LAKHMI PUR	806	1047	355,980.00	249,186.00	106,794.00
15593	FARRUKHABAD	BARHPUR	61465	LAKHMI PUR	146257	MEERPUR	898	1166	396,440.00	277,508.00	118,932.00
15594	FARRUKHABAD	BARHPUR	266510	NIBAL PUR	146226	TATIYA	291	378	128,520.00	89,964.00	38,556.00
15595	FARRUKHABAD	BARHPUR	266499	NIYAMATPUR	146191	NIYAMATPUR	1188	1543	524,620.00	367,234.00	157,386.00
15596	FARRUKHABAD	BARHPUR	61477	REHA KARANPUR	146184	KARANPUR	708	919	312,460.00	218,722.00	93,738.00
15597	FARRUKHABAD	BARHPUR	61477	REHA KARANPUR	146185	PATTI PRADUMAN	453	588	199,920.00	139,944.00	59,976.00
15598	FARRUKHABAD	BARHPUR	61477	REHA KARANPUR	146183	REHA	723	939	319,260.00	223,482.00	95,778.00
15599	FARRUKHABAD	BARHPUR	61478	SARAIYA	146192	SARAIYA	1132	1470	499,800.00	349,860.00	149,940.00
15600	FARRUKHABAD	BARHPUR	266507	WAHID PUR	146244	WAHID PUR	1293	1679	570,860.00	399,602.00	171,258.00
15601	FARRUKHABAD	KAIMGANJ	61486	BAHLOLPUR	145635	BAHLOLPUR	1012	1314	446,760.00	312,732.00	134,028.00
15602	FARRUKHABAD	KAIMGANJ	61486	BAHLOLPUR	145640	NUNWARA	543	705	239,700.00	167,790.00	71,910.00
15603	FARRUKHABAD	KAIMGANJ	61487	BARKHERA	145682	BARKHERA	1244	1615	549,100.00	384,370.00	164,730.00
15604	FARRUKHABAD	KAIMGANJ	61487	BARKHERA	145688	KARANPUR	557	723	245,820.00	172,074.00	73,746.00
15605	FARRUKHABAD	KAIMGANJ	61488	BHAGIPUR UMRAH	145657	BHAGIPUR UMRAH	1112	1444	490,960.00	343,672.00	147,288.00
15606	FARRUKHABAD	KAIMGANJ	61494	DEEPPUR NAGRIYA	145700	ALIYAPUR	499	648	220,320.00	154,224.00	66,096.00
15607	FARRUKHABAD	KAIMGANJ	61494	DEEPPUR NAGRIYA	145698	DEEPPUR NAGRIYA	639	830	282,200.00	197,540.00	84,660.00
15608	FARRUKHABAD	KAIMGANJ	61494	DEEPPUR NAGRIYA	145697	SHAH AALAMPUR	365	474	161,160.00	112,812.00	48,348.00
15609	FARRUKHABAD	KAIMGANJ	61495	DHARMPUR	145629	DHARMPUR	1251	1624	552,160.00	386,512.00	165,648.00
15610	FARRUKHABAD	KAIMGANJ	61495	DHARMPUR	145628	NASRULAPUR	584	758	257,720.00	180,404.00	77,316.00
15611	FARRUKHABAD	KAIMGANJ	61503	HOTEPUR	145653	HARKARANPUR	989	1284	436,560.00	305,592.00	130,968.00
15612	FARRUKHABAD	KAIMGANJ	61503	HOTEPUR	145655	HOTEPUR	1031	1339	455,260.00	318,682.00	136,578.00
15613	FARRUKHABAD	KAIMGANJ	61503	HOTEPUR	145661	TARAPUR BHOYAPUR	45	58	19,720.00	13,804.00	5,916.00
15614	FARRUKHABAD	KAIMGANJ	266541	KAMALPUR	145610	BRAHIMPUR NAROTTAMPUR	344	447	151,980.00	106,386.00	45,594.00
15615	FARRUKHABAD	KAIMGANJ	266541	KAMALPUR	145613	KAMALPUR	691	897	304,980.00	213,486.00	91,494.00
15616	FARRUKHABAD	KAIMGANJ	61515	KUNWARPUR IMLAK	145643	ABDULRAHMANPUR	539	700	238,000.00	166,600.00	71,400.00
15617	FARRUKHABAD	KAIMGANJ	61515	KUNWARPUR IMLAK	145641	KUNWARPUR IMLAK	1113	1445	491,300.00	343,910.00	147,390.00
15618	FARRUKHABAD	KAIMGANJ	266537	LALPURPATTI	145708	LALPURPATTI	1204	1563	531,420.00	371,994.00	159,426.00
15619	FARRUKHABAD	KAIMGANJ	61518	LODHIPUR	145675	DADIYAPUR	781	1014	344,760.00	241,332.00	103,428.00
15620	FARRUKHABAD	KAIMGANJ	61518	LODHIPUR	145677	KHEMPUR	637	827	281,180.00	196,826.00	84,354.00
15621	FARRUKHABAD	KAIMGANJ	61518	LODHIPUR	145675	LODHIPUR	781	1014	344,760.00	241,332.00	103,428.00
15622	FARRUKHABAD	KAIMGANJ	61518	LODHIPUR	145674	MANIKPUR	646	839	285,260.00	199,682.00	85,578.00
15623	FARRUKHABAD	KAIMGANJ	61523	MEDPUR	145636	MEDPUR	1286	1670	567,800.00	397,460.00	170,340.00
15624	FARRUKHABAD	KAIMGANJ	266549	MEERPUR KAMRUDDIN NAGAR	145736	MADDUPUR	346	449	152,660.00	106,862.00	45,798.00

SNo.	District Name	Block Name	LGD Gram Panchayat	Gram Panchayat Name	LGD Village Code	Village Name	TOT_P_2011	Projected Population 2023	Total fund	SBM fund (70 %)	CFC (30%)
1	2	3	4	5	6	7	8	9	10	11	12
15625	FARRUKHABAD	KAIMGANJ	266549	MEERPUR KAMRUDDIN NAGAR	145732	MEERPUR KAMRUDDIN NAGAR	756	982	333,880.00	233,716.00	100,164.00
15626	FARRUKHABAD	KAIMGANJ	61539	MOHIUDDINPUR	145681	MASUDDPUR PATTI SAFA	591	767	260,780.00	182,546.00	78,234.00
15627	FARRUKHABAD	KAIMGANJ	61539	MOHIUDDINPUR	145684	MOHIUDDINPUR	641	832	282,880.00	198,016.00	84,864.00
15628	FARRUKHABAD	KAIMGANJ	61539	MOHIUDDINPUR	145683	RASHIDPUR	615	799	271,660.00	190,162.00	81,498.00
15629	FARRUKHABAD	KAIMGANJ	268888	NAGLA KHAMANI	145585	NAGLA KHAMANI	1180	1532	520,880.00	364,616.00	156,264.00
15630	FARRUKHABAD	KAIMGANJ	266533	NARAYANPUR	145662	BHARATPUR	578	750	255,000.00	178,500.00	76,500.00
15631	FARRUKHABAD	KAIMGANJ	266533	NARAYANPUR	145663	NARAYANPUR	644	836	284,240.00	198,968.00	85,272.00
15632	FARRUKHABAD	KAIMGANJ	61529	NIYAMATPUR DHILAWALI	145702	BHAURUA	543	705	239,700.00	167,790.00	71,910.00
15633	FARRUKHABAD	KAIMGANJ	61529	NIYAMATPUR DHILAWALI	145693	NIYAMAT PUR DILAWALI	1200	1558	529,720.00	370,804.00	158,916.00
15634	FARRUKHABAD	KAIMGANJ	61530	PACHRAULI MAHADEVPUR	145630	AKABARGANJ GARIYA	515	669	227,460.00	159,222.00	68,238.00
15635	FARRUKHABAD	KAIMGANJ	61531	PAHARPUR	145668	DHAUPURA	152	197	66,980.00	46,886.00	20,094.00
15636	FARRUKHABAD	KAIMGANJ	61531	PAHARPUR	145664	PAHARPUR	1341	1741	591,940.00	414,358.00	177,582.00
15637	FARRUKHABAD	KAIMGANJ	266521	PATHRAMAI	145566	PATHRAMAI	990	1285	436,900.00	305,830.00	131,070.00
15638	FARRUKHABAD	KAIMGANJ	61535	RAIPUR CHINGHATPUR	145604	NUNERA	321	417	141,780.00	99,246.00	42,534.00
15639	FARRUKHABAD	KAIMGANJ	267653	RASIDABAD BRAHMNAN	145687	RASIDABAD BRAHMNAN	1294	1680	571,200.00	399,840.00	171,360.00
15640	FARRUKHABAD	KAIMGANJ	61540	RAUKRI	145580	RAUKRI	1763	2289	778,260.00	544,782.00	233,478.00
15641	FARRUKHABAD	KAIMGANJ	61543	SAMAUDDINPUR	145666	SAMAUDDINPUR	1313	1705	579,700.00	405,790.00	173,910.00
15642	FARRUKHABAD	KAIMGANJ	61544	SAVITAPUR BIHARIPUR	145596	BORA	199	258	87,720.00	61,404.00	26,316.00
15643	FARRUKHABAD	KAIMGANJ	61544	SAVITAPUR BIHARIPUR	145598	SAVITAPUR BIHARIPUR	1072	1392	473,280.00	331,296.00	141,984.00
15644	FARRUKHABAD	KAIMGANJ	61544	SAVITAPUR BIHARIPUR	145597	VANGASHNAGAR	165	214	72,760.00	50,932.00	21,828.00
15645	FARRUKHABAD	KAIMGANJ	61546	SHAHIPUR	145562	SHAHIPUR	1718	2231	758,540.00	530,978.00	227,562.00
15646	FARRUKHABAD	KAIMGANJ	61547	SHAHPUR GANGPUR	145600	FATEHPUR	685	889	302,260.00	211,582.00	90,678.00
15647	FARRUKHABAD	KAIMGANJ	61547	SHAHPUR GANGPUR	145593	HAMIRPUR JATI	155	201	68,340.00	47,838.00	20,502.00
15648	FARRUKHABAD	KAIMGANJ	61547	SHAHPUR GANGPUR	145595	SHAHPUR	1051	1365	464,100.00	324,870.00	139,230.00
15649	FARRUKHABAD	KAIMGANJ	266535	SIKANDERPUR CHHITAMA	145665	CHANDPUR KACHCHH	827	1074	365,160.00	255,612.00	109,548.00
15650	FARRUKHABAD	KAIMGANJ	266535	SIKANDERPUR CHHITAMA	145667	SIKANDERPUR CHHITAMA	899	1167	396,780.00	277,746.00	119,034.00
15651	FARRUKHABAD	KAIMGANJ	61552	SINAULI	145624	CHAUKHADIYA	647	840	285,600.00	199,920.00	85,680.00
15652	FARRUKHABAD	KAIMGANJ	61552	SINAULI	145623	SINAULI	965	1253	426,020.00	298,214.00	127,806.00
15653	FARRUKHABAD	KAIMGANJ	266530	SULTANPUR PALNAPUR	145659	DIVRAIYYA	486	631	214,540.00	150,178.00	64,362.00
15654	FARRUKHABAD	KAIMGANJ	266530	SULTANPUR PALNAPUR	145658	SULTANPUR PALNAPUR	1025	1331	452,540.00	316,778.00	135,762.00
15655	FARRUKHABAD	KAMALGANJ	266596	AALU PUR	146476	AALU PUR	775	1006	342,040.00	239,428.00	102,612.00
15656	FARRUKHABAD	KAMALGANJ	266596	AALU PUR	146478	IKADARIYA	540	701	238,340.00	166,838.00	71,502.00
15657	FARRUKHABAD	KAMALGANJ	266551	ABHAY PUR	146396	ABHAY PUR	730	948	322,320.00	225,624.00	96,696.00
15658	FARRUKHABAD	KAMALGANJ	266551	ABHAY PUR	146394	DAULATPUR CHIRRA	491	638	216,920.00	151,844.00	65,076.00
15659	FARRUKHABAD	KAMALGANJ	61557	AHMADPUR DEVARIA	146458	AHMADPUR DEVARIA	1157	1502	510,680.00	357,476.00	153,204.00
15660	FARRUKHABAD	KAMALGANJ	61557	AHMADPUR DEVARIA	146460	KUARAPUR	584	758	257,720.00	180,404.00	77,316.00
15661	FARRUKHABAD	KAMALGANJ	61558	AHMILA PUR	146401	AHMILA PUR	1055	1370	465,800.00	326,060.00	139,740.00
15662	FARRUKHABAD	KAMALGANJ	61558	AHMILA PUR	146400	JINDAPUR	572	743	252,620.00	176,834.00	75,786.00
15663	FARRUKHABAD	KAMALGANJ	61558	AHMILA PUR	146402	SARJUPUR	766	995	338,300.00	236,810.00	101,490.00
15664	FARRUKHABAD	KAMALGANJ	266584	BAJHERA MALIK PATTI	146547	BAJHERA MALIK PATTI	1156	1501	510,340.00	357,238.00	153,102.00
15665	FARRUKHABAD	KAMALGANJ	61563	BALI PUR	146523	LAINGAON	612	795	270,300.00	189,210.00	81,090.00
15666	FARRUKHABAD	KAMALGANJ	266589	BHARTAMAU	146411	BHARTAMAU	1229	1596	542,640.00	379,848.00	162,792.00

SNo.	District Name	Block Name	LGD Gram Panchayat	Gram Panchayat Name	LGD Village Code	Village Name	TOT_P_2011	Projected Population 2023	Total fund	SBM fund (70 %)	CFC (30%)
1	2	3	4	5	6	7	8	9	10	11	12
15667	FARRUKHABAD	KAMALGANJ	266589	BHARTAMAU	146410	SAREDHA	578	750	255,000.00	178,500.00	76,500.00
15668	FARRUKHABAD	KAMALGANJ	61572	BHULANPUR CHIRPURA	146442	BHULANPUR CHIRPURA	1364	1771	602,140.00	421,498.00	180,642.00
15669	FARRUKHABAD	KAMALGANJ	61572	BHULANPUR CHIRPURA	146524	RASULPUR LATIFPUR	282	366	124,440.00	87,108.00	37,332.00
15670	FARRUKHABAD	KAMALGANJ	61574	BICHPURI	146447	BICHPURI	685	889	302,260.00	211,582.00	90,678.00
15671	FARRUKHABAD	KAMALGANJ	61574	BICHPURI	146448	GADANPUR AAMIL	706	917	311,780.00	218,246.00	93,534.00
15672	FARRUKHABAD	KAMALGANJ	266595	CHAUSEY PUR	146398	CHAUSEY PUR	1223	1588	539,920.00	377,944.00	161,976.00
15673	FARRUKHABAD	KAMALGANJ	266593	CHITAPUR KAPURAPUR	146537	CHITAPUR KAPURAPUR	958	1244	422,960.00	296,072.00	126,888.00
15674	FARRUKHABAD	KAMALGANJ	61578	DAN MANDI	146455	BAHORANA	489	635	215,900.00	151,130.00	64,770.00
15675	FARRUKHABAD	KAMALGANJ	61578	DAN MANDI	146457	DAN MANDI	1028	1335	453,900.00	317,730.00	136,170.00
15676	FARRUKHABAD	KAMALGANJ	266550	DURGU PUR	146392	DURGU PUR	1066	1384	470,560.00	329,392.00	141,168.00
15677	FARRUKHABAD	KAMALGANJ	61582	FATEHPUR KAYASTHAN	146532	KATRI NATHUAPUR	518	673	228,820.00	160,174.00	68,646.00
15678	FARRUKHABAD	KAMALGANJ	61582	FATEHPUR KAYASTHAN	146531	NATHUAPUR	1064	1382	469,880.00	328,916.00	140,964.00
15679	FARRUKHABAD	KAMALGANJ	266587	FATEHPUR RAO SAHAB	146493	FATEHPUR RAO SAHAB	958	1244	422,960.00	296,072.00	126,888.00
15680	FARRUKHABAD	KAMALGANJ	61589	HABBA PUR	146466	HABBA PUR	1107	1437	488,580.00	342,006.00	146,574.00
15681	FARRUKHABAD	KAMALGANJ	266581	JHIJHUKI	146421	BARUA KHEDA	182	236	80,240.00	56,168.00	24,072.00
15682	FARRUKHABAD	KAMALGANJ	266581	JHIJHUKI	146420	JHIJHUKI	857	1113	378,420.00	264,894.00	113,526.00
15683	FARRUKHABAD	KAMALGANJ	266585	KANDHARAPUR	146495	KANDHARAPUR	1076	1397	474,980.00	332,486.00	142,494.00
15684	FARRUKHABAD	KAMALGANJ	61605	KARIM GANJ	146454	KARIM GANJ	1358	1763	599,420.00	419,594.00	179,826.00
15685	FARRUKHABAD	KAMALGANJ	266594	KUMHAULI	146404	KUMHAULI	1285	1668	567,120.00	396,984.00	170,136.00
15686	FARRUKHABAD	KAMALGANJ	266590	LACHHAMAN NAGLA	146467	LACHHAMAN NAGLA	1028	1335	453,900.00	317,730.00	136,170.00
15687	FARRUKHABAD	KAMALGANJ	61614	MAHRUPUR BIJAL	146426	MAHRUPUR BIJAL	1185	1539	523,260.00	366,282.00	156,978.00
15688	FARRUKHABAD	KAMALGANJ	61614	MAHRUPUR BIJAL	146425	SARBBAR AALAMPUR	622	808	274,720.00	192,304.00	82,416.00
15689	FARRUKHABAD	KAMALGANJ	61615	MAHRUPUR KHAR	146475	MAHRUPUR KHAR	1026	1332	452,880.00	317,016.00	135,864.00
15690	FARRUKHABAD	KAMALGANJ	61616	MAKRAND NAGAR BASAHA	146544	MAKRAND NAGAR BASAHA	787	1022	347,480.00	243,236.00	104,244.00
15691	FARRUKHABAD	KAMALGANJ	61616	MAKRAND NAGAR BASAHA	146548	UBARI KHEDA MAKRAND	718	932	316,880.00	221,816.00	95,064.00
15692	FARRUKHABAD	KAMALGANJ	61616	MAKRAND NAGAR BASAHA	146549	UBARI KHEDA TEKHARAI	509	661	224,740.00	157,318.00	67,422.00
15693	FARRUKHABAD	KAMALGANJ	266552	MEDA SHYAMPUR	146436	MEDA SHYAMPUR	684	888	301,920.00	211,344.00	90,576.00
15694	FARRUKHABAD	KAMALGANJ	266552	MEDA SHYAMPUR	146437	SAMAUDDINPUR	596	774	263,160.00	184,212.00	78,948.00
15695	FARRUKHABAD	KAMALGANJ	266597	NAGARIA DEODHRAM PUR	146450	NAGARIA DEODHRAM PUR	1320	1714	582,760.00	407,932.00	174,828.00
15696	FARRUKHABAD	KAMALGANJ	61652	NAGARIYA GAHALWARAN	146541	KALLA JHALA	522	678	230,520.00	161,364.00	69,156.00
15697	FARRUKHABAD	KAMALGANJ	61652	NAGARIYA GAHALWARAN	146546	NAGARIYA GAHAWARAN	669	869	295,460.00	206,822.00	88,638.00
15698	FARRUKHABAD	KAMALGANJ	61652	NAGARIYA GAHALWARAN	146545	UGARAPUR	535	695	236,300.00	165,410.00	70,890.00
15699	FARRUKHABAD	KAMALGANJ	61627	NARAYANPUR GARIYA	146505	NARAIYANPUR GARIYA	1357	1762	599,080.00	419,356.00	179,724.00
15700	FARRUKHABAD	KAMALGANJ	266582	PAIGUPUR	146553	PAIGUPUR	990	1285	436,900.00	305,830.00	131,070.00
15701	FARRUKHABAD	KAMALGANJ	266583	PURANPUR	146551	PURANPUR	1202	1561	530,740.00	371,518.00	159,222.00
15702	FARRUKHABAD	KAMALGANJ	61635	RANOO KHERA	146459	RAJEPUR BHUR	640	831	282,540.00	197,778.00	84,762.00
15703	FARRUKHABAD	KAMALGANJ	61635	RANOO KHERA	146453	RANOO KHERA	1147	1489	506,260.00	354,382.00	151,878.00
15704	FARRUKHABAD	KAMALGANJ	61636	RASHID PUR	146511	MITPURA	457	593	201,620.00	141,134.00	60,486.00
15705	FARRUKHABAD	KAMALGANJ	61636	RASHID PUR	146512	RASID PUR	749	973	330,820.00	231,574.00	99,246.00
15706	FARRUKHABAD	KAMALGANJ	61640	RAYPUR	146471	MUARIK PATTI	810	1052	357,680.00	250,376.00	107,304.00
15707	FARRUKHABAD	KAMALGANJ	61640	RAYPUR	146472	RAYPUR	867	1126	382,840.00	267,988.00	114,852.00
15708	FARRUKHABAD	KAMALGANJ	61593	SAMADPUR	146515	CHAUKI RAGHUNANDAN	616	800	272,000.00	190,400.00	81,600.00

SNo.	District Name	Block Name	LGD Gram Panchayat	Gram Panchayat Name	LGD Village Code	Village Name	TOT_P_2011	Projected Population 2023	Total fund	SBM fund (70 %)	CFC (30%)
1	2	3	4	5	6	7	8	9	10	11	12
15709	FARRUKHABAD	KAMALGANJ	61593	SAMADPUR	146514	MURAD PUR	245	318	108,120.00	75,684.00	32,436.00
15710	FARRUKHABAD	KAMALGANJ	61593	SAMADPUR	146513	SAMADPUR	691	897	304,980.00	213,486.00	91,494.00
15711	FARRUKHABAD	KAMALGANJ	61646	SHERAKHPUR SARAI	146559	BAHBALAPUR	379	492	167,280.00	117,096.00	50,184.00
15712	FARRUKHABAD	KAMALGANJ	61649	SIRAUNJ	146461	FARIDAPUR	458	595	202,300.00	141,610.00	60,690.00
15713	FARRUKHABAD	KAMALGANJ	61649	SIRAUNJ	146463	GUDANAMAI	308	400	136,000.00	95,200.00	40,800.00
15714	FARRUKHABAD	KAMALGANJ	61649	SIRAUNJ	146462	SIRAUNJ	848	1101	374,340.00	262,038.00	112,302.00
15715	FARRUKHABAD	KAMALGANJ	266588	SIYAN PUR	146491	SIYAN PUR	1063	1380	469,200.00	328,440.00	140,760.00
15716	FARRUKHABAD	KAMALGANJ	61588	TANDA BAHRAPUR	146441	GOPALPUR	598	776	263,840.00	184,688.00	79,152.00
15717	FARRUKHABAD	KAMALGANJ	61588	TANDA BAHRAPUR	146440	JAGNATHPUR	341	443	150,620.00	105,434.00	45,186.00
15718	FARRUKHABAD	KAMALGANJ	61588	TANDA BAHRAPUR	146438	TANDA BAHRAPUR	910	1182	401,880.00	281,316.00	120,564.00
15719	FARRUKHABAD	MOHAMDABAD	266659	BAKAR PUR	146275	BAKAR PUR	605	786	267,240.00	187,068.00	80,172.00
15720	FARRUKHABAD	MOHAMDABAD	266659	BAKAR PUR	146274	PAHARAPUR	541	702	238,680.00	167,076.00	71,604.00
15721	FARRUKHABAD	MOHAMDABAD	266745	DAUDPUR MAJRA NANDSA	146355	DAUDPUR MAJRA NANDSA	1192	1548	526,320.00	368,424.00	157,896.00
15722	FARRUKHABAD	MOHAMDABAD	61668	DAUDPUR NAGLA BAG	146350	DAUDPUR NAGLA BAGRATHAURA	1143	1484	504,560.00	353,192.00	151,368.00
15723	FARRUKHABAD	MOHAMDABAD	61668	DAUDPUR NAGLA BAG	146368	NAGLA MALU	911	1183	402,220.00	281,554.00	120,666.00
15724	FARRUKHABAD	MOHAMDABAD	61676	GURAU SHADI NAGAR	146287	GURAU SHADI NAGAR	1149	1492	507,280.00	355,096.00	152,184.00
15725	FARRUKHABAD	MOHAMDABAD	61676	GURAU SHADI NAGAR	146289	MADAYAN	538	699	237,660.00	166,362.00	71,298.00
15726	FARRUKHABAD	MOHAMDABAD	61676	GURAU SHADI NAGAR	146288	NAGLA EJAD	242	314	106,760.00	74,732.00	32,028.00
15727	FARRUKHABAD	MOHAMDABAD	61679	HARSING PUR SHAHI	146366	HARSING PUR SHAHI	706	917	311,780.00	218,246.00	93,534.00
15728	FARRUKHABAD	MOHAMDABAD	61679	HARSING PUR SHAHI	146359	NAGLA DUSHAD	526	683	232,220.00	162,554.00	69,666.00
15729	FARRUKHABAD	MOHAMDABAD	266642	HUSAINPUR MASMULEY DARIYAPUR	146371	DARIYAPUR MASMULE HASAINPUR	389	505	171,700.00	120,190.00	51,510.00
15730	FARRUKHABAD	MOHAMDABAD	266642	HUSAINPUR MASMULEY DARIYAPUR	146372	HUSAINPUR MASMULEY DARIYAPUR	688	893	303,620.00	212,534.00	91,086.00
15731	FARRUKHABAD	MOHAMDABAD	61683	JALLA PUR	146324	JALLA PUR	1165	1513	514,420.00	360,094.00	154,326.00
15732	FARRUKHABAD	MOHAMDABAD	61688	KARANPUR MAJRE JEOYTA	146383	KARANPUR MAJRE JEONTA	1070	1389	472,260.00	330,582.00	141,678.00
15733	FARRUKHABAD	MOHAMDABAD	61688	KARANPUR MAJRE JEOYTA	146387	NAWADA DOYAM	838	1088	369,920.00	258,944.00	110,976.00
15734	FARRUKHABAD	MOHAMDABAD	61673	KHIRIYA MUKUND	146380	GANESHPUR	850	1104	375,360.00	262,752.00	112,608.00
15735	FARRUKHABAD	MOHAMDABAD	61673	KHIRIYA MUKUND	146382	KHIRIYA MUKUND	1044	1356	461,040.00	322,728.00	138,312.00
15736	FARRUKHABAD	MOHAMDABAD	61695	LAKHRAUA	146338	ARSANI	534	693	235,620.00	164,934.00	70,686.00
15737	FARRUKHABAD	MOHAMDABAD	61695	LAKHRAUA	146340	LAKHRAUA	896	1163	395,420.00	276,794.00	118,626.00
15738	FARRUKHABAD	MOHAMDABAD	61697	MANIKPUR DEHILIYA	146321	DAHILIYA	980	1272	432,480.00	302,736.00	129,744.00
15739	FARRUKHABAD	MOHAMDABAD	61697	MANIKPUR DEHILIYA	146320	MANIK PUR	899	1167	396,780.00	277,746.00	119,034.00
15740	FARRUKHABAD	MOHAMDABAD	61697	MANIKPUR DEHILIYA	146323	MURHAS	870	1130	384,200.00	268,940.00	115,260.00
15741	FARRUKHABAD	MOHAMDABAD	61704	NAGLA SOODAN	146296	NAGLA SOODAN	1350	1753	596,020.00	417,214.00	178,806.00
15742	FARRUKHABAD	MOHAMDABAD	61713	PHAGUNA ATANPUR	146306	KATAIYA	511	663	225,420.00	157,794.00	67,626.00
15743	FARRUKHABAD	MOHAMDABAD	61713	PHAGUNA ATANPUR	146306	PHAGUNA ATANPUR	1130	1467	498,780.00	349,146.00	149,634.00
15744	FARRUKHABAD	MOHAMDABAD	61724	SIKANDARPUR NAGLA BINAYK	146301	MAMREJPUR	853	1108	376,720.00	263,704.00	113,016.00
15745	FARRUKHABAD	MOHAMDABAD	61724	SIKANDARPUR NAGLA BINAYK	146300	SIKANDARPUR NAGLA BINAYK	1325	1720	584,800.00	409,360.00	175,440.00
15746	FARRUKHABAD	MOHAMDABAD	61725	SIKANDER PUR	146348	GAJIPUR	673	874	297,160.00	208,012.00	89,148.00
15747	FARRUKHABAD	MOHAMDABAD	61725	SIKANDER PUR	146349	SIKANDER PUR	875	1136	386,240.00	270,368.00	115,872.00
15748	FARRUKHABAD	MOHAMDABAD	61730	SITHAUPUR KURMI	146316	CHAKARPUR PATTI	826	1072	364,480.00	255,136.00	109,344.00
15749	FARRUKHABAD	MOHAMDABAD	61730	SITHAUPUR KURMI	146315	SITHAUPUR KURMI	644	836	284,240.00	198,968.00	85,272.00
15750	FARRUKHABAD	MOHAMDABAD	266713	SITHU PUR	146327	DARAUNDI	181	235	79,900.00	55,930.00	23,970.00

SNo.	District Name	Block Name	LGD Gram Panchayat	Gram Panchayat Name	LGD Village Code	Village Name	TOT_P_2011	Projected Population 2023	Total fund	SBM fund (70 %)	CFC (30%)
1	2	3	4	5	6	7	8	9	10	11	12
15751	FARRUKHABAD	MOHAMDABAD	266713	SITHU PUR	146325	SITHU PUR	931	1209	411,060.00	287,742.00	123,318.00
15752	FARRUKHABAD	MOHAMDABAD	266680	SULTAN NAGAR	146361	SULTAN NAGAR	982	1275	433,500.00	303,450.00	130,050.00
15753	FARRUKHABAD	NAWABGANJ	266828	ACHRATAKIPUR	145794	ACHRATAKIPUR	1042	1353	460,020.00	322,014.00	138,006.00
15754	FARRUKHABAD	NAWABGANJ	61738	ALADADPUR	145747	ALADASPUR	987	1282	435,880.00	305,116.00	130,764.00
15755	FARRUKHABAD	NAWABGANJ	61739	ATHRUIYA	145767	ATHRUIYA	985	1279	434,860.00	304,402.00	130,458.00
15756	FARRUKHABAD	NAWABGANJ	61744	BEG	145823	BEG	1237	1606	546,040.00	382,228.00	163,812.00
15757	FARRUKHABAD	NAWABGANJ	61744	BEG	145824	HAIPUR	524	680	231,200.00	161,840.00	69,360.00
15758	FARRUKHABAD	NAWABGANJ	61745	BHAGORA	145828	BHAGORA	1184	1537	522,580.00	365,806.00	156,774.00
15759	FARRUKHABAD	NAWABGANJ	266983	BICHHAULI	145803	BICHHAULI	1259	1635	555,900.00	389,130.00	166,770.00
15760	FARRUKHABAD	NAWABGANJ	266896	CHANDPUR	145827	CHANDPUR	1085	1409	479,060.00	335,342.00	143,718.00
15761	FARRUKHABAD	NAWABGANJ	267729	CHINDUIYA	145778	CHINDUIYA	1004	1304	443,360.00	310,352.00	133,008.00
15762	FARRUKHABAD	NAWABGANJ	61752	FATANPUR	145774	FATANPUR	619	804	273,360.00	191,352.00	82,008.00
15763	FARRUKHABAD	NAWABGANJ	61752	FATANPUR	145775	PIPRABHOJI	638	828	281,520.00	197,064.00	84,456.00
15764	FARRUKHABAD	NAWABGANJ	266853	HUSAINPUR BANEGAR	145821	HAMIRPUR MAJRA BARTAL	393	510	173,400.00	121,380.00	52,020.00
15765	FARRUKHABAD	NAWABGANJ	266853	HUSAINPUR BANEGAR	145822	HUSAINPUR BANEGAR	709	921	313,140.00	219,198.00	93,942.00
15766	FARRUKHABAD	NAWABGANJ	61760	JARHARI	145788	BASAIKHEDA	915	1188	403,920.00	282,744.00	121,176.00
15767	FARRUKHABAD	NAWABGANJ	61760	JARHARI	145789	JARHARI	1189	1544	524,960.00	367,472.00	157,488.00
15768	FARRUKHABAD	NAWABGANJ	61764	KAKIULI	145812	KAKULI	1108	1439	489,260.00	342,482.00	146,778.00
15769	FARRUKHABAD	NAWABGANJ	266999	PARAULI KHARDAI	145806	PARAULI KHARDAI	1055	1370	465,800.00	326,060.00	139,740.00
15770	FARRUKHABAD	NAWABGANJ	61778	PATYORA	145811	PATYORA	1314	1706	580,040.00	406,028.00	174,012.00
15771	FARRUKHABAD	NAWABGANJ	61780	RAJPALPUR	145752	RAJPALPUR	1127	1463	497,420.00	348,194.00	149,226.00
15772	FARRUKHABAD	NAWABGANJ	61781	RAMAPUR DABIR	145755	JAYSINGHPUR	907	1178	400,520.00	280,364.00	120,156.00
15773	FARRUKHABAD	NAWABGANJ	61781	RAMAPUR DABIR	145754	RAMAPUR DABIR	932	1210	411,400.00	287,980.00	123,420.00
15774	FARRUKHABAD	NAWABGANJ	61785	SAINTHARA	145756	BUDHNPUR	862	1119	380,460.00	266,322.00	114,138.00
15775	FARRUKHABAD	NAWABGANJ	61785	SAINTHARA	145763	SAINTHARA	1257	1632	554,880.00	388,416.00	166,464.00
15776	FARRUKHABAD	NAWABGANJ	266799	SAMAICHIPURMAJRA ATHRUIYA	145813	SAMAICHIPURMAJRA ATHRUIYA	1045	1357	461,380.00	322,966.00	138,414.00
15777	FARRUKHABAD	NAWABGANJ	266811	TIYOURIISMAILPUR	145769	TIYOURIISMAILPUR	1196	1553	528,020.00	369,614.00	158,406.00
15778	FARRUKHABAD	RAJEPUR	267134	ALADADPUR BHATOLI	146059	ALADADPUR BHATOLI	688	893	303,620.00	212,534.00	91,086.00
15779	FARRUKHABAD	RAJEPUR	267134	ALADADPUR BHATOLI	146055	LABHEDA	521	676	229,840.00	160,888.00	68,952.00
15780	FARRUKHABAD	RAJEPUR	61796	AMBAR PUR	146097	AMBAR PUR	1059	1375	467,500.00	327,250.00	140,250.00
15781	FARRUKHABAD	RAJEPUR	61796	AMBAR PUR	146112	CHITRAKOT	525	682	231,880.00	162,316.00	69,564.00
15782	FARRUKHABAD	RAJEPUR	61798	ANTAR	146153	ANTAR	871	1131	384,540.00	269,178.00	115,362.00
15783	FARRUKHABAD	RAJEPUR	61798	ANTAR	146155	DWISHI HUSAINPUR	678	880	299,200.00	209,440.00	89,760.00
15784	FARRUKHABAD	RAJEPUR	61798	ANTAR	146154	MAHMADPUR	378	491	166,940.00	116,858.00	50,082.00
15785	FARRUKHABAD	RAJEPUR	61799	ASAMPUR	146040	MADAIYA TAUFIK	437	567	192,780.00	134,946.00	57,834.00
15786	FARRUKHABAD	RAJEPUR	61803	BARRA KHERA	146160	BARRA KHERA	403	523	177,820.00	124,474.00	53,346.00
15787	FARRUKHABAD	RAJEPUR	61803	BARRA KHERA	146161	BHAREHPUR	1352	1755	596,700.00	417,690.00	179,010.00
15788	FARRUKHABAD	RAJEPUR	267066	BARUA	146094	BARUA	1165	1513	514,420.00	360,094.00	154,326.00
15789	FARRUKHABAD	RAJEPUR	61806	BHAWAN	146007	BHAWAN	702	911	309,740.00	216,818.00	92,922.00
15790	FARRUKHABAD	RAJEPUR	61806	BHAWAN	146005	RULAPUR	659	856	291,040.00	203,728.00	87,312.00
15791	FARRUKHABAD	RAJEPUR	61807	BHUDHIYA BHERA	146092	BHUDHIYA BHERA	1243	1614	548,760.00	384,132.00	164,628.00
15792	FARRUKHABAD	RAJEPUR	267220	BHUSEARA	146108	BHUSERA	1198	1555	528,700.00	370,090.00	158,610.00

SNo.	District Name	Block Name	LGD Gram Panchayat	Gram Panchayat Name	LGD Village Code	Village Name	TOT_P_2011	Projected Population 2023	Total fund	SBM fund (70 %)	CFC (30%)
1	2	3	4	5	6	7	8	9	10	11	12
15793	FARRUKHABAD	RAJEPUR	61809	BHUVANPUR TAJPUR	146062	BHUVAN PUR	1106	1436	488,240.00	341,768.00	146,472.00
15794	FARRUKHABAD	RAJEPUR	61809	BHUVANPUR TAJPUR	146064	TAJPUR	589	765	260,100.00	182,070.00	78,030.00
15795	FARRUKHABAD	RAJEPUR	61810	BILAL PUR TURKHATA	146124	BILAL PUR	449	583	198,220.00	138,754.00	59,466.00
15796	FARRUKHABAD	RAJEPUR	61810	BILAL PUR TURKHATA	146127	NAGLA GHAGH	615	799	271,660.00	190,162.00	81,498.00
15797	FARRUKHABAD	RAJEPUR	61810	BILAL PUR TURKHATA	146125	TURKHATA	843	1095	372,300.00	260,610.00	111,690.00
15798	FARRUKHABAD	RAJEPUR	61812	CHACHOOPUR JATPURA	146100	GOTIYA	581	754	256,360.00	179,452.00	76,908.00
15799	FARRUKHABAD	RAJEPUR	61812	CHACHOOPUR JATPURA	146100	PATTI BADAN	581	754	256,360.00	179,452.00	76,908.00
15800	FARRUKHABAD	RAJEPUR	61858	CHIDIYA MOHALIYA	146056	CHIDIYA MOHALIYA	870	1130	384,200.00	268,940.00	115,260.00
15801	FARRUKHABAD	RAJEPUR	61858	CHIDIYA MOHALIYA	146058	RAIGAPUR	125	162	55,080.00	38,556.00	16,524.00
15802	FARRUKHABAD	RAJEPUR	61858	CHIDIYA MOHALIYA	146051	SIKANDAR PUR	123	160	54,400.00	38,080.00	16,320.00
15803	FARRUKHABAD	RAJEPUR	61818	FAKHERPUR	146027	BANARASIPUR	318	413	140,420.00	98,294.00	42,126.00
15804	FARRUKHABAD	RAJEPUR	61818	FAKHERPUR	146036	FAKHERPUR	669	869	295,460.00	206,822.00	88,638.00
15805	FARRUKHABAD	RAJEPUR	61818	FAKHERPUR	146037	FOLADPUR	38	49	16,660.00	11,662.00	4,998.00
15806	FARRUKHABAD	RAJEPUR	267657	GAJIPUR	146095	GAJIPUR	844	1096	372,640.00	260,848.00	111,792.00
15807	FARRUKHABAD	RAJEPUR	267657	GAJIPUR	146096	KHANPUR	523	679	230,860.00	161,602.00	69,258.00
15808	FARRUKHABAD	RAJEPUR	267200	GALAR PUR	146044	GALAR PUR	1068	1387	471,580.00	330,106.00	141,474.00
15809	FARRUKHABAD	RAJEPUR	61822	HAMIRPUR SOMVANSI	146074	HAMIRPUR SOMVANSI	1251	1624	552,160.00	386,512.00	165,648.00
15810	FARRUKHABAD	RAJEPUR	267274	HARSINGH PUR KAYASTHA	146067	HARSINGH PUR KAYASTHA	603	783	266,220.00	186,354.00	79,866.00
15811	FARRUKHABAD	RAJEPUR	61830	KANCHAN PUR	146098	JAGATPUR	277	360	122,400.00	85,680.00	36,720.00
15812	FARRUKHABAD	RAJEPUR	61831	KANKA PUR	146101	KANKA PUR	812	1054	358,360.00	250,852.00	107,508.00
15813	FARRUKHABAD	RAJEPUR	61831	KANKA PUR	146102	TERA KHAS	930	1208	410,720.00	287,504.00	123,216.00
15814	FARRUKHABAD	RAJEPUR	61836	KHUDIYA	146163	KHUDIYA	1057	1372	466,480.00	326,536.00	139,944.00
15815	FARRUKHABAD	RAJEPUR	61836	KHUDIYA	146169	SIYA	904	1174	399,160.00	279,412.00	119,748.00
15816	FARRUKHABAD	RAJEPUR	61837	KIRACHAN	146020	KIRACHAN	1707	2216	753,440.00	527,408.00	226,032.00
15817	FARRUKHABAD	RAJEPUR	61838	KOLA SOTA	146047	BECHE PATTI	572	743	252,620.00	176,834.00	75,786.00
15818	FARRUKHABAD	RAJEPUR	61838	KOLA SOTA	146046	KOLA SOTA	1149	1492	507,280.00	355,096.00	152,184.00
15819	FARRUKHABAD	RAJEPUR	61838	KOLA SOTA	146048	MIYA PATTI	135	175	59,500.00	41,650.00	17,850.00
15820	FARRUKHABAD	RAJEPUR	267174	KUDARI SARANGPUR	146022	KUDARI SARANGPUR	804	1044	354,960.00	248,472.00	106,488.00
15821	FARRUKHABAD	RAJEPUR	61808	MUJAAHA	146032	JATPURA	548	712	242,080.00	169,456.00	72,624.00
15822	FARRUKHABAD	RAJEPUR	61808	MUJAAHA	146053	MUJAAHA	923	1198	407,320.00	285,124.00	122,196.00
15823	FARRUKHABAD	RAJEPUR	61845	NAGLA KEWAL	146111	CHANDOKHA	693	900	306,000.00	214,200.00	91,800.00
15824	FARRUKHABAD	RAJEPUR	61845	NAGLA KEWAL	146110	NAGLA KEWAL	916	1189	404,260.00	282,982.00	121,278.00
15825	FARRUKHABAD	RAJEPUR	61846	NAGRIYA JAWAHAR	146073	NAGARIA JAWAHAR	1378	1789	608,260.00	425,782.00	182,478.00
15826	FARRUKHABAD	RAJEPUR	267043	NIBIYA	146115	NIBIYA	1074	1394	473,960.00	331,772.00	142,188.00
15827	FARRUKHABAD	RAJEPUR	61847	PATTI DARAPUR	146138	JASUPUR	379	492	167,280.00	117,096.00	50,184.00
15828	FARRUKHABAD	RAJEPUR	61848	PERTAPUR KALAN	146028	PERTAPUR KALAN	1058	1374	467,160.00	327,012.00	140,148.00
15829	FARRUKHABAD	RAJEPUR	61835	RAI	146129	KHARGPUR	929	1206	410,040.00	287,028.00	123,012.00
15830	FARRUKHABAD	RAJEPUR	61835	RAI	146131	RAI	1047	1359	462,060.00	323,442.00	138,618.00
15831	FARRUKHABAD	RAJEPUR	61851	RAMPUR JOGPUR	146090	AMIRABAD BAMIYARI	696	904	307,360.00	215,152.00	92,208.00
15832	FARRUKHABAD	RAJEPUR	61851	RAMPUR JOGPUR	146093	IMADPUR SOMVANSHI	295	383	130,220.00	91,154.00	39,066.00
15833	FARRUKHABAD	RAJEPUR	61851	RAMPUR JOGPUR	146089	RAMPUR JOGRAJPUR	791	1027	349,180.00	244,426.00	104,754.00
15834	FARRUKHABAD	RAJEPUR	61856	SATHRA	146122	KATRI SANTHRA	569	739	251,260.00	175,882.00	75,378.00

SNo.	District Name	Block Name	LGD Gram Panchayat	Gram Panchayat Name	LGD Village Code	Village Name	TOT_P_2011	Projected Population 2023	Total fund	SBM fund (70 %)	CFC (30%)
1	2	3	4	5	6	7	8	9	10	11	12
15835	FARRUKHABAD	RAJEPUR	61856	SATHRA	146123	SATHRA	1218	1581	537,540.00	376,278.00	161,262.00
15836	FARRUKHABAD	RAJEPUR	61860	SUNDERPUR	146150	SUNDERPUR	775	1006	342,040.00	239,428.00	102,612.00
15837	FARRUKHABAD	RAJEPUR	61861	TERA AKBARPUR	146167	TERA AKBARPUR	1083	1406	478,040.00	334,628.00	143,412.00
15838	FARRUKHABAD	SHAMSABAD	267332	ALIYAPUR	145908	ALIYAPUR	1008	1309	445,060.00	311,542.00	133,518.00
15839	FARRUKHABAD	SHAMSABAD	61869	AMLAIYA ASHANAND	145971	AMLAIYA ASHANAND	1203	1562	531,080.00	371,756.00	159,324.00
15840	FARRUKHABAD	SHAMSABAD	61870	ARIYARA	145906	ARIYARA	1354	1758	597,720.00	418,404.00	179,316.00
15841	FARRUKHABAD	SHAMSABAD	61871	ASGARPUR	145943	ASGARPUR	989	1284	436,560.00	305,592.00	130,968.00
15842	FARRUKHABAD	SHAMSABAD	61871	ASGARPUR	145942	NAGLA NAN	924	1200	408,000.00	285,600.00	122,400.00
15843	FARRUKHABAD	SHAMSABAD	61871	ASGARPUR	145939	SUTHADI	838	1088	369,920.00	258,944.00	110,976.00
15844	FARRUKHABAD	SHAMSABAD	267523	BABURARA	145926	BABURARA	1322	1716	583,440.00	408,408.00	175,032.00
15845	FARRUKHABAD	SHAMSABAD	61873	BAGHAU	145984	BAGHAU	974	1265	430,100.00	301,070.00	129,030.00
15846	FARRUKHABAD	SHAMSABAD	61875	BAIRAMPUR	145941	BAIRAMPUR	662	860	292,400.00	204,680.00	87,720.00
15847	FARRUKHABAD	SHAMSABAD	61875	BAIRAMPUR	145967	BHATPURA	801	1040	353,600.00	247,520.00	106,080.00
15848	FARRUKHABAD	SHAMSABAD	61877	BAKSURI	145985	BAKSURI	1078	1400	476,000.00	333,200.00	142,800.00
15849	FARRUKHABAD	SHAMSABAD	61877	BAKSURI	145989	GUJARPUR	897	1165	396,100.00	277,270.00	118,830.00
15850	FARRUKHABAD	SHAMSABAD	267505	BANSKHERA	145844	BANSKHERA	672	873	296,820.00	207,774.00	89,046.00
15851	FARRUKHABAD	SHAMSABAD	267505	BANSKHERA	145845	PAILANI DAKSHIN	390	506	172,040.00	120,428.00	51,612.00
15852	FARRUKHABAD	SHAMSABAD	61885	BUDHANPUR	145988	BUDHANPUR	1068	1387	471,580.00	330,106.00	141,474.00
15853	FARRUKHABAD	SHAMSABAD	267590	CHHICHHOVNA PATTI	145876	CHHICHHOVNA PATTI	1006	1306	444,040.00	310,828.00	133,212.00
15854	FARRUKHABAD	SHAMSABAD	61890	DUBRI	145966	DUBRI	1365	1772	602,480.00	421,736.00	180,744.00
15855	FARRUKHABAD	SHAMSABAD	61891	FARIDPUR MANGLIPUR	145873	FARIDPUR MANGLIPUR	1271	1650	561,000.00	392,700.00	168,300.00
15856	FARRUKHABAD	SHAMSABAD	61892	FARIDPUR SAIDBAJ	145910	FARIDPUR SAIDWARA	1087	1411	479,740.00	335,818.00	143,922.00
15857	FARRUKHABAD	SHAMSABAD	61893	GADANPUR CHAIN	145970	GADANPUR CHAIN	794	1031	350,540.00	245,378.00	105,162.00
15858	FARRUKHABAD	SHAMSABAD	61893	GADANPUR CHAIN	145969	GADANPURBAKT	578	750	255,000.00	178,500.00	76,500.00
15859	FARRUKHABAD	SHAMSABAD	61893	GADANPUR CHAIN	145968	MUJAHIDPUR	245	318	108,120.00	75,684.00	32,436.00
15860	FARRUKHABAD	SHAMSABAD	267574	GANGLAU PARAM NAGAR	145931	GANGLAU PARAM NAGAR	1350	1753	596,020.00	417,214.00	178,806.00
15861	FARRUKHABAD	SHAMSABAD	61895	GHUMAIYA RASULPUR	145915	GHUMAIYA RASULPUR	1253	1627	553,180.00	387,226.00	165,954.00
15862	FARRUKHABAD	SHAMSABAD	61895	GHUMAIYA RASULPUR	145914	SAHSA JAGDISHPUR	600	779	264,860.00	185,402.00	79,458.00
15863	FARRUKHABAD	SHAMSABAD	61896	GUSRAPUR	145992	GUSRAPUR	1124	1459	496,060.00	347,242.00	148,818.00
15864	FARRUKHABAD	SHAMSABAD	61897	GUTAITI DAKHIN	145857	GUTAITI DAKHIN	761	988	335,920.00	235,144.00	100,776.00
15865	FARRUKHABAD	SHAMSABAD	267606	HASANPUR	145884	HASANPUR	1066	1384	470,560.00	329,392.00	141,168.00
15866	FARRUKHABAD	SHAMSABAD	267584	JHAUA	145980	JHAUA	983	1276	433,840.00	303,688.00	130,152.00
15867	FARRUKHABAD	SHAMSABAD	61900	JIRKHAPUR	145788	BAKHTERAPUR	547	710	241,400.00	168,980.00	72,420.00
15868	FARRUKHABAD	SHAMSABAD	61900	JIRKHAPUR	145900	JIRKHAPUR	606	787	267,580.00	187,306.00	80,274.00
15869	FARRUKHABAD	SHAMSABAD	61900	JIRKHAPUR	145899	MANGALIPUR	613	796	270,640.00	189,448.00	81,192.00
15870	FARRUKHABAD	SHAMSABAD	267535	KARANPUR GANGTARA	145912	KARANPUR GANGTARA	1043	1354	460,360.00	322,252.00	138,108.00
15871	FARRUKHABAD	SHAMSABAD	267551	KATRI TAUFEEK GADIYAHAIBATPUR	145961	KATRI TAUFEEK GADIYAHAIBATPUR	1087	1411	479,740.00	335,818.00	143,922.00
15872	FARRUKHABAD	SHAMSABAD	267293	KHAGAU	145986	KHAGAU	967	1256	427,040.00	298,928.00	128,112.00
15873	FARRUKHABAD	SHAMSABAD	61905	KHUDNA BAID	145924	KHUDNA BAID	1062	1379	468,860.00	328,202.00	140,658.00
15874	FARRUKHABAD	SHAMSABAD	61905	KHUDNA BAID	145925	MAHMADPUR DHANI	822	1067	362,780.00	253,946.00	108,834.00
15875	FARRUKHABAD	SHAMSABAD	61910	KUIYAN SANT	145911	KUIYAN SANT	1022	1327	451,180.00	315,826.00	135,354.00
15876	FARRUKHABAD	SHAMSABAD	61914	LAHARA RAJA KULIPUR	145907	LAHARA RAJA KULIPUR	1183	1536	522,240.00	365,568.00	156,672.00

SNo.	District Name	Block Name	LGD Gram Panchayat	Gram Panchayat Name	LGD Village Code	Village Name	TOT_P_2011	Projected Population 2023	Total fund	SBM fund (70 %)	CFC (30%)
1	2	3	4	5	6	7	8	9	10	11	12
15877	FARRUKHABAD	SHAMSABAD	267579	LOHAPANI	145976	LOHAPANI	1176	1527	519,180.00	363,426.00	155,754.00
15878	FARRUKHABAD	SHAMSABAD	267579	LOHAPANI	145977	PARTAPUR TARAI	516	670	227,800.00	159,460.00	68,340.00
15879	FARRUKHABAD	SHAMSABAD	267561	MILIK SULTAN	145981	MILIK SULTAN	1243	1614	548,760.00	384,132.00	164,628.00
15880	FARRUKHABAD	SHAMSABAD	61918	MILIKMAJMULLA	145997	MAHMADPUR KAMRAJ	822	1067	362,780.00	253,946.00	108,834.00
15881	FARRUKHABAD	SHAMSABAD	61918	MILIKMAJMULLA	146000	MILIKMAJMULLA	987	1282	435,880.00	305,116.00	130,764.00
15882	FARRUKHABAD	SHAMSABAD	61921	NAGLAKALAR	145983	NAGLAKALAR	1160	1506	512,040.00	358,428.00	153,612.00
15883	FARRUKHABAD	SHAMSABAD	267309	NATWARA	145990	NATWARA	1046	1358	461,720.00	323,204.00	138,516.00
15884	FARRUKHABAD	SHAMSABAD	61925	PAHARPUR BAIRAGAR	145871	PAHARPUR BAIRAGAR	1768	2296	780,640.00	546,448.00	234,192.00
15885	FARRUKHABAD	SHAMSABAD	61928	PRAHLADPUR SANTOSH	145953	PRAHLADPUR SANTOSPUR	1096	1423	483,820.00	338,674.00	145,146.00
15886	FARRUKHABAD	SHAMSABAD	61928	PRAHLADPUR SANTOSH	145954	SARAIYYA	386	501	170,340.00	119,238.00	51,102.00
15887	FARRUKHABAD	SHAMSABAD	61931	RAMPURA	145963	KATRI RAMPURA	76	99	33,660.00	23,562.00	10,098.00
15888	FARRUKHABAD	SHAMSABAD	61931	RAMPURA	145965	LALPUR TARAI	525	682	231,880.00	162,316.00	69,564.00
15889	FARRUKHABAD	SHAMSABAD	61931	RAMPURA	145960	MASUDPUR PATTI	554	719	244,460.00	171,122.00	73,338.00
15890	FARRUKHABAD	SHAMSABAD	61931	RAMPURA	145964	RAMPURA	664	862	293,080.00	205,156.00	87,924.00
15891	FARRUKHABAD	SHAMSABAD	61931	RAMPURA	145962	ROOPPUR MANGALIPUR	859	1115	379,100.00	265,370.00	113,730.00
15892	FARRUKHABAD	SHAMSABAD	61932	RASIDPUR TARAI	145878	RASIDPUR TARAI	1051	1365	464,100.00	324,870.00	139,230.00
15893	FARRUKHABAD	SHAMSABAD	61934	SADIKPUR	145995	SADIKPUR	1278	1659	564,060.00	394,842.00	169,218.00
15894	FARRUKHABAD	SHAMSABAD	61934	SADIKPUR	145994	SHUKRULLAPUR	927	1204	409,360.00	286,552.00	122,808.00
15895	FARRUKHABAD	SHAMSABAD	267517	SAIDPUR RAHIMADADPUR	145850	SAIDPUR RAHIMADADPUR	801	1040	353,600.00	247,520.00	106,080.00
15896	FARRUKHABAD	SHAMSABAD	267517	SAIDPUR RAHIMADADPUR	145849	UDHOPUR	731	949	322,660.00	225,862.00	96,798.00
15897	FARRUKHABAD	SHAMSABAD	267500	SAMAICHPUR CHITAR	145846	KAMTHARI	244	317	107,780.00	75,446.00	32,334.00
15898	FARRUKHABAD	SHAMSABAD	267500	SAMAICHPUR CHITAR	145858	SAMAICHPUR CHITAR	918	1192	405,280.00	283,696.00	121,584.00
15899	FARRUKHABAD	SHAMSABAD	61938	SHARIFPUR CHHICHHNI	145866	SHARIFPUR CHHICHHNI	2617	3398	1,155,320.00	808,724.00	346,596.00
15900	FARRUKHABAD	SHAMSABAD	267620	THITHULIYA PATTI	145982	DHADHULIYA PATTI	1028	1335	453,900.00	317,730.00	136,170.00
15901	FARRUKHABAD	SHAMSABAD	267601	UGARPUR	145880	UGARPUR	1226	1592	541,280.00	378,896.00	162,384.00
15902	FARRUKHABAD	SHAMSABAD	61867	AJIABAD	145869	JATPURA	554	719	244,460.00	171,122.00	73,338.00
15903	FARRUKHABAD	SHAMSABAD	61903	KASIMPUR TARAI	145862	Harisinghpur Tarai	190	247	83,980.00	58,786.00	25,194.00
15904	FARRUKHABAD	SHAMSABAD	61903	KASIMPUR TARAI	145859	Samaichipur Tarai	918	1192	405,280.00	283,696.00	121,584.00
15905	FARRUKHABAD	BARHPUR	61456	JAITPUR	61456	JAITPUR	2297	2982	1,013,880.00	709,716.00	304,164.00
15906	FARRUKHABAD	RAJEPUR	61860	SUNDARPUR	146142	SABITAPUR	323	419	142,460.00	99,722.00	42,738.00
15907	FARRUKHABAD	MOHAMDABAD	266701	UGARPUR	146545	UGARPUR	1238	1607	546,380.00	382,466.00	163,914.00
15908	FARRUKHABAD	KAIMGANJ	61538	RASIDABAD DARAPUR	145689	RASIDABAD DARAPUR	1298	1685	572,900.00	401,030.00	171,870.00
15909	Fatehpur	AIRAYAN	61951	BABULLAPUR	157353	BABULLAPUR	807	1048	356,320.00	249,424.00	106,896.00
15910	Fatehpur	AIRAYAN	61951	BABULLAPUR	157348	GANESHDASPUR	385	500	170,000.00	119,000.00	51,000.00
15911	Fatehpur	AIRAYAN	61951	BABULLAPUR	157349	HAR BALLABHPUR GAURI	364	473	160,820.00	112,574.00	48,246.00
15912	Fatehpur	AIRAYAN	61951	BABULLAPUR	157354	KATSUWA	589	765	260,100.00	182,070.00	78,030.00
15913	Fatehpur	AIRAYAN	61960	CHITAUULI	157374	CHITAUULI	1519	1972	670,480.00	469,336.00	201,144.00
15914	Fatehpur	AIRAYAN	61960	CHITAUULI	157373	GOPALPUR	588	763	259,420.00	181,594.00	77,826.00
15915	Fatehpur	AIRAYAN	61960	CHITAUULI	157375	HASANPUR AKURIHA	944	1226	416,840.00	291,788.00	125,052.00
15916	Fatehpur	AIRAYAN	61961	DAYALPUR	157370	DAYALPUR	1218	1581	537,540.00	376,278.00	161,262.00
15917	Fatehpur	AIRAYAN	61961	DAYALPUR	157372	SANGRAMPUR SANI	947	1230	418,200.00	292,740.00	125,460.00
15918	Fatehpur	AIRAYAN	270965	DEWARA	157410	DEWARA	1069	1388	471,920.00	330,344.00	141,576.00

SNo.	District Name	Block Name	LGD Gram Panchayat	Gram Panchayat Name	LGD Village Code	Village Name	TOT_P_2011	Projected Population 2023	Total fund	SBM fund (70 %)	CFC (30%)
1	2	3	4	5	6	7	8	9	10	11	12
15919	Fatehpur	AIRAYAN	270972	DHARAMDASPUR	157342	BASDEOPUR	535	695	236,300.00	165,410.00	70,890.00
15920	Fatehpur	AIRAYAN	270972	DHARAMDASPUR	157343	DHARADASPUR	576	748	254,320.00	178,024.00	76,296.00
15921	Fatehpur	AIRAYAN	270972	DHARAMDASPUR	157345	KHEMKARANPUR TAKARI	313	406	138,040.00	96,628.00	41,412.00
15922	Fatehpur	AIRAYAN	61971	KARMEPUR	157356	KARMEPUR	1154	1498	509,320.00	356,524.00	152,796.00
15923	Fatehpur	AIRAYAN	61971	KARMEPUR	157355	MEHANDAULI	1340	1740	591,600.00	414,120.00	177,480.00
15924	Fatehpur	AIRAYAN	61971	KARMEPUR	157359	NAMDEOPUR	246	319	108,460.00	75,922.00	32,538.00
15925	Fatehpur	AIRAYAN	61971	KARMEPUR	157357	SARAI ARAYAN	554	719	244,460.00	171,122.00	73,338.00
15926	Fatehpur	AIRAYAN	61974	KODARWAR	157407	BARAILPUR	539	700	238,000.00	166,600.00	71,400.00
15927	Fatehpur	AIRAYAN	61974	KODARWAR	157401	KASREHTA	531	689	234,260.00	163,982.00	70,278.00
15928	Fatehpur	AIRAYAN	61974	KODARWAR	157405	KUNPARBAR	934	1213	412,420.00	288,694.00	123,726.00
15929	Fatehpur	AIRAYAN	61974	KODARWAR	157406	SONAWER DEI	535	695	236,300.00	165,410.00	70,890.00
15930	Fatehpur	AIRAYAN	270962	KORKA	157403	CHAK BICHUPURA	213	277	94,180.00	65,926.00	28,254.00
15931	Fatehpur	AIRAYAN	270962	KORKA	157404	KORKA	936	1215	413,100.00	289,170.00	123,930.00
15932	Fatehpur	AIRAYAN	270967	LADLAYPUR	157317	LADLAYPUR	1120	1454	494,360.00	346,052.00	148,308.00
15933	Fatehpur	AIRAYAN	61976	MANJHKHOR	157387	MANJHKHOR	1287	1671	568,140.00	397,698.00	170,442.00
15934	Fatehpur	AIRAYAN	61976	MANJHKHOR	157386	MOINDUDDINPUR	380	493	167,620.00	117,334.00	50,286.00
15935	Fatehpur	AIRAYAN	61976	MANJHKHOR	157385	RASULPUR SANI	849	1102	374,680.00	262,276.00	112,404.00
15936	Fatehpur	AIRAYAN	61979	NAKSARA	157352	HISAMMUDDINPUR	769	998	339,320.00	237,524.00	101,796.00
15937	Fatehpur	AIRAYAN	61979	NAKSARA	157350	NAKSARA	1031	1339	455,260.00	318,682.00	136,578.00
15938	Fatehpur	AIRAYAN	61982	RAHIMPUR DHARMANGADPUR	157319	RAHIMPUR DHARMANGADPUR	806	1047	355,980.00	249,186.00	106,794.00
15939	Fatehpur	AIRAYAN	61982	RAHIMPUR DHARMANGADPUR	157318	RASULPUR BICHHAR	548	712	242,080.00	169,456.00	72,624.00
15940	Fatehpur	AIRAYAN	270970	ROSHANPUR TEKARI	157346	ROSHANPUR TAKARI	1282	1665	566,100.00	396,270.00	169,830.00
15941	Fatehpur	AIRAYAN	61985	SARAI IDRISH	157316	SARAI IDRISH	1402	1820	618,800.00	433,160.00	185,640.00
15942	Fatehpur	AIRAYAN	61986	SARSAI BUZURG	157371	SARSAI BUZURG	3189	4141	1,407,940.00	985,558.00	422,382.00
15943	Fatehpur	AIRAYAN	61990	SUJARAH	157376	SUJARAH	1932	2509	853,060.00	597,142.00	255,918.00
15944	Fatehpur	AIRAYAN	61993	UMARPUR GAUNTI	157409	SARAI ARAM	409	531	180,540.00	126,378.00	54,162.00
15945	Fatehpur	AIRAYAN	61994	VIKRAMPUR	157347	BIKRAMPUR	878	1140	387,600.00	271,320.00	116,280.00
15946	Fatehpur	AIRAYAN	61994	VIKRAMPUR	157351	DEORAIPUR	333	432	146,880.00	102,816.00	44,064.00
15947	Fatehpur	AMAULI	61996	AMAULI	157266	AMAULI	7253	9417	6,638,985.00	4,647,289.50	1,991,695.50
15948	Fatehpur	AMAULI	270950	AURA NISPFI	156440	AURA NISPFI	1131	1468	499,120.00	349,384.00	149,736.00
15949	Fatehpur	AMAULI	62004	BIGHANPUR	156365	BIGHANPUR	1124	1459	496,060.00	347,242.00	148,818.00
15950	Fatehpur	AMAULI	62006	BIRNAI	156342	BIRNAI	1234	1602	544,680.00	381,276.00	163,404.00
15951	Fatehpur	AMAULI	62006	BIRNAI	156341	RANUPUR	722	937	318,580.00	223,006.00	95,574.00
15952	Fatehpur	AMAULI	62009	DAMODARPUR	156389	BHAURAJPUR	847	1100	374,000.00	261,800.00	112,200.00
15953	Fatehpur	AMAULI	62009	DAMODARPUR	156388	DAMODARPUR	867	1126	382,840.00	267,988.00	114,852.00
15954	Fatehpur	AMAULI	62011	DARIYAPUR CHEDIYA	156379	DARIYAPUR CHEDIYA	1012	1314	446,760.00	312,732.00	134,028.00
15955	Fatehpur	AMAULI	62011	DARIYAPUR CHEDIYA	156378	KAMASI	965	1253	426,020.00	298,214.00	127,806.00
15956	Fatehpur	AMAULI	62014	DHAMNA KHURD	156409	DHAMNA KHURD	1313	1705	579,700.00	405,790.00	173,910.00
15957	Fatehpur	AMAULI	62016	GANGOULI	156385	GANGOULI	1246	1618	550,120.00	385,084.00	165,036.00
15958	Fatehpur	AMAULI	62019	GOVINDPUR BILARI	156433	GANGPUR	804	1044	354,960.00	248,472.00	106,488.00
15959	Fatehpur	AMAULI	62019	GOVINDPUR BILARI	156434	GOVINDPUR BILARI	1396	1813	616,420.00	431,494.00	184,926.00
15960	Fatehpur	AMAULI	62021	JAJMUIYA	156343	FARHATPUR	496	644	218,960.00	153,272.00	65,688.00

SNo.	District Name	Block Name	LGD Gram Panchayat	Gram Panchayat Name	LGD Village Code	Village Name	TOT_P_2011	Projected Population 2023	Total fund	SBM fund (70 %)	CFC (30%)
1	2	3	4	5	6	7	8	9	10	11	12
15961	Fatehpur	AMAULI	62021	JAJMUIYA	156344	ZUJMOIYA	772	1002	340,680.00	238,476.00	102,204.00
15962	Fatehpur	AMAULI	62023	JARA	156423	AITMATPUR	658	854	290,360.00	203,252.00	87,108.00
15963	Fatehpur	AMAULI	62023	JARA	156422	CHAKLALA	408	530	180,200.00	126,140.00	54,060.00
15964	Fatehpur	AMAULI	62023	JARA	156424	JARA	601	780	265,200.00	185,640.00	79,560.00
15965	Fatehpur	AMAULI	62024	JAROLI	156386	JAROLI	1183	1536	522,240.00	365,568.00	156,672.00
15966	Fatehpur	AMAULI	62025	KAHIJARA	156421	ETARA	1055	1370	465,800.00	326,060.00	139,740.00
15967	Fatehpur	AMAULI	62025	KAHIJARA	156420	KAHIJARA	1127	1463	497,420.00	348,194.00	149,226.00
15968	Fatehpur	AMAULI	270960	KHAIRABAD	156351	KHAIRABAD	721	936	318,240.00	222,768.00	95,472.00
15969	Fatehpur	AMAULI	62027	KOTHA BAKHARIYA	156345	KOTHA BAKHARIYA	1386	1800	612,000.00	428,400.00	183,600.00
15970	Fatehpur	AMAULI	62028	KULKHERA	156415	KULKHERA	1247	1619	550,460.00	385,322.00	165,138.00
15971	Fatehpur	AMAULI	270953	KUNDAY RAMPUR	156347	KUNDAY RAMPUR	1086	1410	479,400.00	335,580.00	143,820.00
15972	Fatehpur	AMAULI	62029	MAHDIYA	156437	BUDHNDA	924	1200	408,000.00	285,600.00	122,400.00
15973	Fatehpur	AMAULI	62029	MAHDIYA	156438	MAHDIYA	923	1198	407,320.00	285,124.00	122,196.00
15974	Fatehpur	AMAULI	270946	MANEPUR	156411	MANEPUR	1128	1465	498,100.00	348,670.00	149,430.00
15975	Fatehpur	AMAULI	62031	MANGALPUR DHAKAULI	156358	FAIZABAD	282	366	124,440.00	87,108.00	37,332.00
15976	Fatehpur	AMAULI	62031	MANGALPUR DHAKAULI	156359	MANGALPUR TAKAULI	1029	1336	454,240.00	317,968.00	136,272.00
15977	Fatehpur	AMAULI	62036	NIRKHI	156338	ALIPUR	415	539	183,260.00	128,282.00	54,978.00
15978	Fatehpur	AMAULI	62036	NIRKHI	156346	NIRKHI	1113	1445	491,300.00	343,910.00	147,390.00
15979	Fatehpur	AMAULI	62038	PAHARPUR BARIGAWA	156439	PAHARPUR BARIGAWA	940	1221	415,140.00	290,598.00	124,542.00
15980	Fatehpur	AMAULI	62038	PAHARPUR BARIGAWA	156436	SALHEPUR	1079	1401	476,340.00	333,438.00	142,902.00
15981	Fatehpur	AMAULI	62039	PANDEPUR	156371	PANDEPUR	1261	1637	556,580.00	389,606.00	166,974.00
15982	Fatehpur	AMAULI	62039	PANDEPUR	156368	PARSADPUR	491	638	216,920.00	151,844.00	65,076.00
15983	Fatehpur	AMAULI	62041	PARADHANI	156406	KAUH	606	787	267,580.00	187,306.00	80,274.00
15984	Fatehpur	AMAULI	62041	PARADHANI	156401	PARADHANI	1027	1333	453,220.00	317,254.00	135,966.00
15985	Fatehpur	AMAULI	62043	PENERUWA	156354	NARAINI	463	601	204,340.00	143,038.00	61,302.00
15986	Fatehpur	AMAULI	62043	PENERUWA	156353	PENERUWA	1301	1689	574,260.00	401,982.00	172,278.00
15987	Fatehpur	AMAULI	270956	RAMPUR	156391	RAMPUR	1371	1780	605,200.00	423,640.00	181,560.00
15988	Fatehpur	AMAULI	62047	ROTI	156373	ASAKPUR	326	423	143,820.00	100,674.00	43,146.00
15989	Fatehpur	AMAULI	62047	ROTI	156374	PAHURPUR	452	587	199,580.00	139,706.00	59,874.00
15990	Fatehpur	AMAULI	62047	ROTI	156367	ROTI	1380	1792	609,280.00	426,496.00	182,784.00
15991	Fatehpur	AMAULI	62048	SALEMPUR KANERA	156399	KANRAMAI CHAK	541	702	238,680.00	167,076.00	71,604.00
15992	Fatehpur	AMAULI	62048	SALEMPUR KANERA	156398	SALEMPUR KANERA	954	1239	421,260.00	294,882.00	126,378.00
15993	Fatehpur	AMAULI	62051	SATHIGAWAN	156435	SATHIGAWAN	1136	1475	501,500.00	351,050.00	150,450.00
15994	Fatehpur	AMAULI	62053	SIKANDAR PUR	156429	RUSTAMPUR	789	1024	348,160.00	243,712.00	104,448.00
15995	Fatehpur	AMAULI	62053	SIKANDAR PUR	156430	SIKANDAR PUR	883	1146	389,640.00	272,748.00	116,892.00
15996	Fatehpur	AMAULI	62054	UDUPUR	156383	HUSAPUR	948	1231	418,540.00	292,978.00	125,562.00
15997	Fatehpur	AMAULI	62054	UDUPUR	156382	UDUPUR	1032	1340	455,600.00	318,920.00	136,680.00
15998	Fatehpur	ASOTHAR	62058	BAHADURPUR	157050	BAHADURPUR	1232	1600	544,000.00	380,800.00	163,200.00
15999	Fatehpur	ASOTHAR	62058	BAHADURPUR	157054	GOKAN	725	941	319,940.00	223,958.00	95,982.00
16000	Fatehpur	ASOTHAR	62062	BESANDI	157007	BESANDI	3885	5044	3,556,020.00	2,489,214.00	1,066,806.00
16001	Fatehpur	ASOTHAR	274116	BHAULI	157044	DARAULI	561	728	247,520.00	173,264.00	74,256.00
16002	Fatehpur	ASOTHAR	274116	BHAULI	157047	MAULI	1189	1544	524,960.00	367,472.00	157,488.00

SNo.	District Name	Block Name	LGD Gram Panchayat	Gram Panchayat Name	LGD Village Code	Village Name	TOT_P_2011	Projected Population 2023	Total fund	SBM fund (70 %)	CFC (30%)
1	2	3	4	5	6	7	8	9	10	11	12
16003	Fatehpur	ASOTHAR	274116	BHAULI	157045	SANVARA	119	155	52,700.00	36,890.00	15,810.00
16004	Fatehpur	ASOTHAR	62071	GHAGHAURA	157035	GHAGHAURA	1281	1663	565,420.00	395,794.00	169,626.00
16005	Fatehpur	ASOTHAR	62072	GHATAMPUR	157074	DEAIMAU	859	1115	379,100.00	265,370.00	113,730.00
16006	Fatehpur	ASOTHAR	62072	GHATAMPUR	157073	DHARPUR	1103	1432	486,880.00	340,816.00	146,064.00
16007	Fatehpur	ASOTHAR	62073	HARNAWA	157071	HARNAWA	1426	1852	629,680.00	440,776.00	188,904.00
16008	Fatehpur	ASOTHAR	62083	LAOGAV	157048	LAOGAV	1091	1417	481,780.00	337,246.00	144,534.00
16009	Fatehpur	ASOTHAR	270900	LILRA	157052	LILRA	1405	1824	620,160.00	434,112.00	186,048.00
16010	Fatehpur	ASOTHAR	62084	MAVAIYA	157040	MAVAIYA	1340	1740	591,600.00	414,120.00	177,480.00
16011	Fatehpur	ASOTHAR	62092	SAIBSI	157037	JAMAINI	639	830	282,200.00	197,540.00	84,660.00
16012	Fatehpur	ASOTHAR	62092	SAIBSI	157036	SAIBSI	989	1284	436,560.00	305,592.00	130,968.00
16013	Fatehpur	ASOTHAR	62095	SARWAL	157059	SARWAL	1427	1853	630,020.00	441,014.00	189,006.00
16014	Fatehpur	ASOTHAR	270901	UMARPUR	157038	UMARPUR	1282	1665	566,100.00	396,270.00	169,830.00
16015	Fatehpur	ASOTHAR	62081	Korra kanak	157027	Korra kanak	10732	13935	9,824,175.00	6,876,922.50	2,947,252.50
16016	Fatehpur	BAHUA	62108	BAWAN	157006	BAWAN	1376	1787	607,580.00	425,306.00	182,274.00
16017	Fatehpur	BAHUA	62109	BIJHAULI	156986	BIJHAULI	768	997	338,980.00	237,286.00	101,694.00
16018	Fatehpur	BAHUA	62109	BIJHAULI	156990	MIRZAPUR	793	1030	350,200.00	245,140.00	105,060.00
16019	Fatehpur	BAHUA	62110	CHAK ETAILI	156995	CHAK CHHAVINATHPUR	449	583	198,220.00	138,754.00	59,466.00
16020	Fatehpur	BAHUA	62110	CHAK ETAILI	156994	CHAK ETAILI	751	975	331,500.00	232,050.00	99,450.00
16021	Fatehpur	BAHUA	62110	CHAK ETAILI	156993	NARTAULI	410	532	180,880.00	126,616.00	54,264.00
16022	Fatehpur	BAHUA	62112	CHAKSKARAN	156979	CHAKMEERPUR	827	1074	365,160.00	255,612.00	109,548.00
16023	Fatehpur	BAHUA	62112	CHAKSKARAN	156980	CHAKSKARAN	1027	1333	453,220.00	317,254.00	135,966.00
16024	Fatehpur	BAHUA	62115	DHANIPUR	156958	BAHIDPUR	891	1157	393,380.00	275,366.00	118,014.00
16025	Fatehpur	BAHUA	62115	DHANIPUR	156959	DHANIPUR	1197	1554	528,360.00	369,852.00	158,508.00
16026	Fatehpur	BAHUA	62116	DHANSINGHPUR	156982	GHANSINGHPUR	1304	1693	575,620.00	402,934.00	172,686.00
16027	Fatehpur	BAHUA	62116	DHANSINGHPUR	156983	MARDANPUR	771	1001	340,340.00	238,238.00	102,102.00
16028	Fatehpur	BAHUA	62123	GANGAIPAR	156974	GANGAIPAR	920	1195	406,300.00	284,410.00	121,890.00
16029	Fatehpur	BAHUA	62123	GANGAIPAR	156977	JAJRAHA	883	1146	389,640.00	272,748.00	116,892.00
16030	Fatehpur	BAHUA	62126	HARIRAMPUR	156926	HARIRAMPUR	1035	1344	456,960.00	319,872.00	137,088.00
16031	Fatehpur	BAHUA	62127	JINDPUR	156934	ABU MOHAMADPUR	555	721	245,140.00	171,598.00	73,542.00
16032	Fatehpur	BAHUA	62127	JINDPUR	156936	JINDPUR	991	1287	437,580.00	306,306.00	131,274.00
16033	Fatehpur	BAHUA	62127	JINDPUR	156935	KICHHAUCHHA	991	1287	437,580.00	306,306.00	131,274.00
16034	Fatehpur	BAHUA	62129	KATHWARA	156987	KADHAWARA	1305	1694	575,960.00	403,172.00	172,788.00
16035	Fatehpur	BAHUA	62129	KATHWARA	156989	MUSENAGAR HATHEMA	1086	1410	479,400.00	335,580.00	143,820.00
16036	Fatehpur	BAHUA	62132	KUDWARI	157003	FULURWA	592	769	261,460.00	183,022.00	78,438.00
16037	Fatehpur	BAHUA	62132	KUDWARI	157003	FURWARI	958	1244	422,960.00	296,072.00	126,888.00
16038	Fatehpur	BAHUA	62132	KUDWARI	157005	KAKRAR	509	661	224,740.00	157,318.00	67,422.00
16039	Fatehpur	BAHUA	270887	MAKDOOMPUR	156991	MAKDOOMPUR	1263	1640	557,600.00	390,320.00	167,280.00
16040	Fatehpur	BAHUA	0	MOHANPUR	156939	CHAK ALIPUR	711	923	313,820.00	219,674.00	94,146.00
16041	Fatehpur	BAHUA	0	MOHANPUR	156940	MOHANPUR	851	1105	375,700.00	262,990.00	112,710.00
16042	Fatehpur	BAHUA	62139	NAHAR KHOR	156997	NAHAR KHOR	1299	1687	573,580.00	401,506.00	172,074.00
16043	Fatehpur	BAHUA	62139	NAHAR KHOR	156998	PAINAKALA	802	1041	353,940.00	247,758.00	106,182.00
16044	Fatehpur	BAHUA	268052	PARETHI	156925	PARETHI	1189	1544	524,960.00	367,472.00	157,488.00

SNo.	District Name	Block Name	LGD Gram Panchayat	Gram Panchayat Name	LGD Village Code	Village Name	TOT_P_2011	Projected Population 2023	Total fund	SBM fund (70 %)	CFC (30%)
1	2	3	4	5	6	7	8	9	10	11	12
16045	Fatehpur	BAHUA	62144	RAMPUR	156968	BARVAT	728	945	321,300.00	224,910.00	96,390.00
16046	Fatehpur	BAHUA	62144	RAMPUR	156967	RAMPUR	988	1283	436,220.00	305,354.00	130,866.00
16047	Fatehpur	BAHUA	62144	RAMPUR	156966	THAVAI	890	1156	393,040.00	275,128.00	117,912.00
16048	Fatehpur	BAHUA	62145	RASULPUR	156964	KAMLA PUR	658	854	290,360.00	203,252.00	87,108.00
16049	Fatehpur	BAHUA	62145	RASULPUR	156963	RASULPUR	654	849	288,660.00	202,062.00	86,598.00
16050	Fatehpur	BAHUA	62147	SAMDABAD	156938	CHAK KAJIPUR	889	1154	392,360.00	274,652.00	117,708.00
16051	Fatehpur	BAHUA	62147	SAMDABAD	156937	SAMDABAD KUCHAHTI	1276	1657	563,380.00	394,366.00	169,014.00
16052	Fatehpur	BAHUA	272816	SHYAMPUR	156922	SHYAMPUR	1086	1410	479,400.00	335,580.00	143,820.00
16053	Fatehpur	BHITAURA	62154	ABDULLAPUR GHURI	156799	ABDULLAPUR GHURI	799	1037	352,580.00	246,806.00	105,774.00
16054	Fatehpur	BHITAURA	62154	ABDULLAPUR GHURI	156802	KHALILPUR	364	473	160,820.00	112,574.00	48,246.00
16055	Fatehpur	BHITAURA	62154	ABDULLAPUR GHURI	156798	KMALPUR	485	630	214,200.00	149,940.00	64,260.00
16056	Fatehpur	BHITAURA	62154	ABDULLAPUR GHURI	156800	SULTANPUR KHALSA	445	578	196,520.00	137,564.00	58,956.00
16057	Fatehpur	BHITAURA	274112	AHAMADPUR	156777	AHAMADPUR	1415	1837	624,580.00	437,206.00	187,374.00
16058	Fatehpur	BHITAURA	274112	AHAMADPUR	156776	CHAUKE KHA	1127	1463	497,420.00	348,194.00	149,226.00
16059	Fatehpur	BHITAURA	274112	AHAMADPUR	156774	SANGRAMPUR	413	536	182,240.00	127,568.00	54,672.00
16060	Fatehpur	BHITAURA	62156	AHEVA	156756	AHEBA	764	992	337,280.00	236,096.00	101,184.00
16061	Fatehpur	BHITAURA	62156	AHEVA	156755	RARA	634	823	279,820.00	195,874.00	83,946.00
16062	Fatehpur	BHITAURA	62162	BAMHRAOLI	156789	BAMHRAOLI	1078	1400	476,000.00	333,200.00	142,800.00
16063	Fatehpur	BHITAURA	62162	BAMHRAOLI	156785	HASANPUR	599	778	264,520.00	185,164.00	79,356.00
16064	Fatehpur	BHITAURA	62162	BAMHRAOLI	156790	KALUPUR	126	164	55,760.00	39,032.00	16,728.00
16065	Fatehpur	BHITAURA	62162	BAMHRAOLI	156785	PURE ELMAS	599	778	264,520.00	185,164.00	79,356.00
16066	Fatehpur	BHITAURA	274113	BARAGAON	156678	BARAGAON	876	1137	386,580.00	270,606.00	115,974.00
16067	Fatehpur	BHITAURA	274113	BARAGAON	156676	JIKHAPUR	50	65	22,100.00	15,470.00	6,630.00
16068	Fatehpur	BHITAURA	274113	BARAGAON	156677	KALYANIPUR	427	554	188,360.00	131,852.00	56,508.00
16069	Fatehpur	BHITAURA	274113	BARAGAON	156681	MADAR	640	831	282,540.00	197,778.00	84,762.00
16070	Fatehpur	BHITAURA	62165	BARAUNHA	156729	BARAUNHA	1113	1445	491,300.00	343,910.00	147,390.00
16071	Fatehpur	BHITAURA	62165	BARAUNHA	156731	GHURI	593	770	261,800.00	183,260.00	78,540.00
16072	Fatehpur	BHITAURA	62165	BARAUNHA	156730	SALEMPUR	341	443	150,620.00	105,434.00	45,186.00
16073	Fatehpur	BHITAURA	62167	BETI SADAT	156795	BETI SADAT	1313	1705	579,700.00	405,790.00	173,910.00
16074	Fatehpur	BHITAURA	62167	BETI SADAT	156792	SUKHPUR	990	1285	436,900.00	305,830.00	131,070.00
16075	Fatehpur	BHITAURA	62170	CHANDIPUR	156745	CHANDIPUR	924	1200	408,000.00	285,600.00	122,400.00
16076	Fatehpur	BHITAURA	62170	CHANDIPUR	156741	GOPALPUR	201	261	88,740.00	62,118.00	26,622.00
16077	Fatehpur	BHITAURA	62170	CHANDIPUR	156744	MAHESHPUR	518	673	228,820.00	160,174.00	68,646.00
16078	Fatehpur	BHITAURA	62170	CHANDIPUR	156740	PATTI GOPALPUR	184	239	81,260.00	56,882.00	24,378.00
16079	Fatehpur	BHITAURA	270893	CHAUHATTA	156753	CHAUHATA	1109	1440	489,600.00	342,720.00	146,880.00
16080	Fatehpur	BHITAURA	62174	DHAKAULI	156662	DHAKAULI	1345	1746	593,640.00	415,548.00	178,092.00
16081	Fatehpur	BHITAURA	62179	GAURA CHURIYARA	156746	GAURA CHURIYARA	958	1244	422,960.00	296,072.00	126,888.00
16082	Fatehpur	BHITAURA	62179	GAURA CHURIYARA	156743	SHAHUPUR	578	750	255,000.00	178,500.00	76,500.00
16083	Fatehpur	BHITAURA	62180	GAURA KALAN	156684	GAURA KALAN	1426	1852	629,680.00	440,776.00	188,904.00
16084	Fatehpur	BHITAURA	62181	GOVARDHANPUR	156735	GOVARDHANPUR	1176	1527	519,180.00	363,426.00	155,754.00
16085	Fatehpur	BHITAURA	62181	GOVARDHANPUR	156734	JARAR	410	532	180,880.00	126,616.00	54,264.00
16086	Fatehpur	BHITAURA	62181	GOVARDHANPUR	156732	MAKDOOMPUR	416	540	183,600.00	128,520.00	55,080.00

SNo.	District Name	Block Name	LGD Gram Panchayat	Gram Panchayat Name	LGD Village Code	Village Name	TOT_P_2011	Projected Population 2023	Total fund	SBM fund (70 %)	CFC (30%)
1	2	3	4	5	6	7	8	9	10	11	12
16087	Fatehpur	BHITAURA	274129	HAIYDARPUR ETAULI	156780	GAYASPUR	756	982	333,880.00	233,716.00	100,164.00
16088	Fatehpur	BHITAURA	274129	HAIYDARPUR ETAULI	156781	HAIYDARPUR ETAULI	742	963	327,420.00	229,194.00	98,226.00
16089	Fatehpur	BHITAURA	274129	HAIYDARPUR ETAULI	156779	UMARPUR BARA	402	522	177,480.00	124,236.00	53,244.00
16090	Fatehpur	BHITAURA	62185	JAGATPUR ADIL	156762	BAHVLOLPUR	503	653	222,020.00	155,414.00	66,606.00
16091	Fatehpur	BHITAURA	62185	JAGATPUR ADIL	156761	JAGATPUR SAHIL	931	1209	411,060.00	287,742.00	123,318.00
16092	Fatehpur	BHITAURA	62190	KEWAI	156665	DHANSUPUR GHANSU PUR	572	743	252,620.00	176,834.00	75,786.00
16093	Fatehpur	BHITAURA	62192	KODARPUR	156814	BARAI BUJURG	665	863	293,420.00	205,394.00	88,026.00
16094	Fatehpur	BHITAURA	62192	KODARPUR	156817	KODARPUR	924	1200	408,000.00	285,600.00	122,400.00
16095	Fatehpur	BHITAURA	62196	LALPUR	156764	LALPUR	1435	1863	633,420.00	443,394.00	190,026.00
16096	Fatehpur	BHITAURA	62196	LALPUR	156763	MOHUDDINPUR	670	870	295,800.00	207,060.00	88,740.00
16097	Fatehpur	BHITAURA	62205	MIRZAPUR BHITAR	156706	KANDHARAPUR	690	896	304,640.00	213,248.00	91,392.00
16098	Fatehpur	BHITAURA	62205	MIRZAPUR BHITAR	156705	MIRZAPUR BHITAR	1193	1549	526,660.00	368,662.00	157,998.00
16099	Fatehpur	BHITAURA	62206	MIRZAPUR TALUKE JAMRAWAN	156701	KISHUNDASPUR	551	715	243,100.00	170,170.00	72,930.00
16100	Fatehpur	BHITAURA	62206	MIRZAPUR TALUKE JAMRAWAN	156700	MIRZAPUR TALUKE JAMRAWAN	450	584	198,560.00	138,992.00	59,568.00
16101	Fatehpur	BHITAURA	62206	MIRZAPUR TALUKE JAMRAWAN	156702	PILHI	305	396	134,640.00	94,248.00	40,392.00
16102	Fatehpur	BHITAURA	62206	MIRZAPUR TALUKE JAMRAWAN	156704	RAMPUR TALUKE JAMRAWAN	643	835	283,900.00	198,730.00	85,170.00
16103	Fatehpur	BHITAURA	62209	MUSTAFAPUR	156747	MUSTAFAPUR	1421	1845	627,300.00	439,110.00	188,190.00
16104	Fatehpur	BHITAURA	62212	OJHAPUR	156688	CHAK PIHANI	919	1193	405,620.00	283,934.00	121,686.00
16105	Fatehpur	BHITAURA	62212	OJHAPUR	156694	OJHAPUR	928	1205	409,700.00	286,790.00	122,910.00
16106	Fatehpur	BHITAURA	62213	PADRI	156782	NBIPUR	417	541	183,940.00	128,758.00	55,182.00
16107	Fatehpur	BHITAURA	62213	PADRI	156778	PADRI	1244	1615	549,100.00	384,370.00	164,730.00
16108	Fatehpur	BHITAURA	62214	PAHNI CHHITU	156770	MALIPUR	796	1034	351,560.00	246,092.00	105,468.00
16109	Fatehpur	BHITAURA	62214	PAHNI CHHITU	156759	PAHLI CHHICHHU	610	792	269,280.00	188,496.00	80,784.00
16110	Fatehpur	BHITAURA	62214	PAHNI CHHITU	156760	SAIDNAPUR	641	832	282,880.00	198,016.00	84,864.00
16111	Fatehpur	BHITAURA	272118	PARMI KUTUBPUR	156808	PARMI KUTUBPUR	1254	1628	553,520.00	387,464.00	166,056.00
16112	Fatehpur	BHITAURA	62216	RAHMAT DAULATPUR	156724	CHAK RAHERA	793	1030	350,200.00	245,140.00	105,060.00
16113	Fatehpur	BHITAURA	62216	RAHMAT DAULATPUR	156723	RAHMAT DAULATPUR	1088	1413	480,420.00	336,294.00	144,126.00
16114	Fatehpur	BHITAURA	62218	RASOOLPUR	156683	MASIMPUR	350	454	154,360.00	108,052.00	46,308.00
16115	Fatehpur	BHITAURA	62218	RASOOLPUR	156682	RASOOLPUR	887	1152	391,680.00	274,176.00	117,504.00
16116	Fatehpur	BHITAURA	62218	RASOOLPUR	156748	SAHNIPUR	857	1113	378,420.00	264,894.00	113,526.00
16117	Fatehpur	BHITAURA	62219	SACHAOLI	156818	BALHEMAU	265	344	116,960.00	81,872.00	35,088.00
16118	Fatehpur	BHITAURA	62219	SACHAOLI	156820	RASULPUR	502	652	221,680.00	155,176.00	66,504.00
16119	Fatehpur	BHITAURA	62219	SACHAOLI	156813	SACHAOLI	928	1205	409,700.00	286,790.00	122,910.00
16120	Fatehpur	BHITAURA	62219	SACHAOLI	156819	SHANKERPUR	289	375	127,500.00	89,250.00	38,250.00
16121	Fatehpur	BHITAURA	62221	SARAI DADIRA	156720	SARAI UDIRA	1244	1615	549,100.00	384,370.00	164,730.00
16122	Fatehpur	BHITAURA	62221	SARAI DADIRA	156721	THARI	290	377	128,180.00	89,726.00	38,454.00
16123	Fatehpur	BHITAURA	62222	SARAILA	156695	SARAILA	1355	1759	598,060.00	418,642.00	179,418.00
16124	Fatehpur	BHITAURA	62222	SARAILA	156696	TALIBPUR	553	718	244,120.00	170,884.00	73,236.00
16125	Fatehpur	BHITAURA	62224	SEER IBRAHIMPUR	156183	IBRAHIMPUR	2038	2646	899,640.00	629,748.00	269,892.00
16126	Fatehpur	BHITAURA	274113	BARAGAON	156680	MANPUR	322	418	142,120.00	99,484.00	42,636.00
16127	Fatehpur	BHITAURA	62189	KESHAVPUR	156664	KESHAVPUR	1798	2335	793,900.00	555,730.00	238,170.00
16128	Fatehpur	BHITAURA	270889	UMRI	156663	UMRI	1196	1553	528,020.00	369,614.00	158,406.00

SNo.	District Name	Block Name	LGD Gram Panchayat	Gram Panchayat Name	LGD Village Code	Village Name	TOT_P_2011	Projected Population 2023	Total fund	SBM fund (70 %)	CFC (30%)
1	2	3	4	5	6	7	8	9	10	11	12
16129	Fatehpur	DEVMAI	62231	AKBARABAD	156154	AKBARABAD	1298	1685	572,900.00	401,030.00	171,870.00
16130	Fatehpur	DEVMAI	62242	DARI KHURD	156156	DARI KHURD	1161	1507	512,380.00	358,666.00	153,714.00
16131	Fatehpur	DEVMAI	62242	DARI KHURD	156155	KAKRAHA	934	1213	412,420.00	288,694.00	123,726.00
16132	Fatehpur	DEVMAI	62244	DUBEPUR	156159	DHAMALI	909	1180	401,200.00	280,840.00	120,360.00
16133	Fatehpur	DEVMAI	62244	DUBEPUR	156162	DUVEPUR	1025	1331	452,540.00	316,778.00	135,762.00
16134	Fatehpur	DEVMAI	62246	DWARIKAPUR JATT	156181	DWARIKAPUR JATT	1085	1409	479,060.00	335,342.00	143,718.00
16135	Fatehpur	DEVMAI	270927	GANDHARPI	156221	GANDHARVI	1349	1752	595,680.00	416,976.00	178,704.00
16136	Fatehpur	DEVMAI	62252	HAJIPUR	156142	HAJIPUR	903	1172	398,480.00	278,936.00	119,544.00
16137	Fatehpur	DEVMAI	62252	HAJIPUR	156143	HOLAPUR	582	756	257,040.00	179,928.00	77,112.00
16138	Fatehpur	DEVMAI	62254	ISHEPUR	156176	BHULMULIYAPUR	610	792	269,280.00	188,496.00	80,784.00
16139	Fatehpur	DEVMAI	62254	ISHEPUR	156177	IKHEPUR	863	1121	381,140.00	266,798.00	114,342.00
16140	Fatehpur	DEVMAI	62255	JAGDISHPUR	156209	HARDASPUR	884	1148	390,320.00	273,224.00	117,096.00
16141	Fatehpur	DEVMAI	62255	JAGDISHPUR	156207	JAGDISHPUR BAKEVAR	1317	1710	581,400.00	406,980.00	174,420.00
16142	Fatehpur	DEVMAI	62256	JARARA	156169	CHAKLALUPUR	404	525	178,500.00	124,950.00	53,550.00
16143	Fatehpur	DEVMAI	62256	JARARA	156164	GAURI GANJ	461	599	203,660.00	142,562.00	61,098.00
16144	Fatehpur	DEVMAI	62256	JARARA	156171	JARARA	1375	1785	606,900.00	424,830.00	182,070.00
16145	Fatehpur	DEVMAI	270926	JOGAPUR	156210	JOGAPUR	1178	1530	520,200.00	364,140.00	156,060.00
16146	Fatehpur	DEVMAI	270920	KANSAHI	156126	KANSAHI	1023	1328	451,520.00	316,064.00	135,456.00
16147	Fatehpur	DEVMAI	62261	KAUDIA	156137	CHHIWALI	999	1297	440,980.00	308,686.00	132,294.00
16148	Fatehpur	DEVMAI	62261	KAUDIA	156136	KAUDIA	1247	1619	550,460.00	385,322.00	165,138.00
16149	Fatehpur	DEVMAI	62263	KHARALI	156131	KHARALI	1278	1659	564,060.00	394,842.00	169,218.00
16150	Fatehpur	DEVMAI	62264	KISHUNPUR KAPILI	156775	KISHUNPUR KAPILI	1654	2148	730,320.00	511,224.00	219,096.00
16151	Fatehpur	DEVMAI	62266	LALABAKSARA	156157	LALAWAKSARA	1305	1694	575,960.00	403,172.00	172,788.00
16152	Fatehpur	DEVMAI	62267	MADHAVPUR	156178	BAHADURPUR KOTARA	556	722	245,480.00	171,836.00	73,644.00
16153	Fatehpur	DEVMAI	62267	MADHAVPUR	156179	BHELGAON	729	947	321,980.00	225,386.00	96,594.00
16154	Fatehpur	DEVMAI	62267	MADHAVPUR	156167	MADHOPUR	871	1131	384,540.00	269,178.00	115,362.00
16155	Fatehpur	DEVMAI	62270	MAYARAM KHERA	156148	MAYARAM KHERA	1083	1406	478,040.00	334,628.00	143,412.00
16156	Fatehpur	DEVMAI	62273	MURARPUR	156161	DILAWALPUR	940	1221	415,140.00	290,598.00	124,542.00
16157	Fatehpur	DEVMAI	62273	MURARPUR	156153	MURARPUR	1353	1757	597,380.00	418,166.00	179,214.00
16158	Fatehpur	DEVMAI	62274	MUSAFI	156168	CHAK DATA	631	819	278,460.00	194,922.00	83,538.00
16159	Fatehpur	DEVMAI	62275	NAHRAMAU	156202	MOHIUDDINPUR	359	466	158,440.00	110,908.00	47,532.00
16160	Fatehpur	DEVMAI	62275	NAHRAMAU	156201	NAHRAMAU	1439	1868	635,120.00	444,584.00	190,536.00
16161	Fatehpur	DEVMAI	62279	RAHASUPUR	156139	RAHASUPUR	1426	1852	629,680.00	440,776.00	188,904.00
16162	Fatehpur	DEVMAI	62280	RAMPUR BAKEVAR	156220	PIPRI	404	525	178,500.00	124,950.00	53,550.00
16163	Fatehpur	DEVMAI	62280	RAMPUR BAKEVAR	156211	RAMPUR BAKEVAR	1101	1430	486,200.00	340,340.00	145,860.00
16164	Fatehpur	DEVMAI	62282	RUSI	156132	RUSI	1441	1871	636,140.00	445,298.00	190,842.00
16165	Fatehpur	DEVMAI	62246	DWARIKAPUR JATT	156182	Malakapur	395	513	174,420.00	122,094.00	52,326.00
16166	Fatehpur	DEVMAI	62270	Mayaram khera	156149	Dhelemau	504	654	222,360.00	155,652.00	66,708.00
16167	Fatehpur	DHATA	62296	ANDMAU	157550	ANDMAU	1416	1839	625,260.00	437,682.00	187,578.00
16168	Fatehpur	DHATA	62301	BALAI	157606	BALAI	1089	1414	480,760.00	336,532.00	144,228.00
16169	Fatehpur	DHATA	62301	BALAI	157605	BHADIYAPUR	617	801	272,340.00	190,638.00	81,702.00
16170	Fatehpur	DHATA	62304	BARAICHA	157552	BARAICHA	733	952	323,680.00	226,576.00	97,104.00

SNo.	District Name	Block Name	LGD Gram Panchayat	Gram Panchayat Name	LGD Village Code	Village Name	TOT_P_2011	Projected Population 2023	Total fund	SBM fund (70 %)	CFC (30%)
1	2	3	4	5	6	7	8	9	10	11	12
16171	Fatehpur	DHATA	62304	BARAICHA	157553	CHHADAINI	682	886	301,240.00	210,868.00	90,372.00
16172	Fatehpur	DHATA	62306	BELAWAN	157607	BALAWAN	1335	1733	589,220.00	412,454.00	176,766.00
16173	Fatehpur	DHATA	62309	BHURCHUNI	157626	BHURCHUNI	1403	1822	619,480.00	433,636.00	185,844.00
16174	Fatehpur	DHATA	62309	BHURCHUNI	157625	RASULPUR	441	573	194,820.00	136,374.00	58,446.00
16175	Fatehpur	DHATA	270991	CHANDPUR AURAIRA	157563	CHANDPUR AURAIRA	1329	1726	586,840.00	410,788.00	176,052.00
16176	Fatehpur	DHATA	62311	DAVRAR	157583	BABURAR	361	469	159,460.00	111,622.00	47,838.00
16177	Fatehpur	DHATA	62311	DAVRAR	157582	BACHHRAULI	859	1115	379,100.00	265,370.00	113,730.00
16178	Fatehpur	DHATA	62311	DAVRAR	157584	DAVRAR	916	1189	404,260.00	282,982.00	121,278.00
16179	Fatehpur	DHATA	62314	GHOSHI	157604	DHOSHI	658	854	290,360.00	203,252.00	87,108.00
16180	Fatehpur	DHATA	62314	GHOSHI	157577	LIHAI	607	788	267,920.00	187,544.00	80,376.00
16181	Fatehpur	DHATA	62314	GHOSHI	157586	SHAHPUR CHARKI	564	732	248,880.00	174,216.00	74,664.00
16182	Fatehpur	DHATA	62316	GOVINDPUR	157585	BIRDHAURPUR	610	792	269,280.00	188,496.00	80,784.00
16183	Fatehpur	DHATA	62316	GOVINDPUR	157578	GOVINDPUR	1076	1397	474,980.00	332,486.00	142,494.00
16184	Fatehpur	DHATA	62317	GURSANDI	157538	GURSANDI	1357	1762	599,080.00	419,356.00	179,724.00
16185	Fatehpur	DHATA	62319	HARDASPUR GERIYA	157546	HARDASPUR GERIYA	984	1278	434,520.00	304,164.00	130,356.00
16186	Fatehpur	DHATA	62319	HARDASPUR GERIYA	157547	JADUNANDANPUR	724	940	319,600.00	223,720.00	95,880.00
16187	Fatehpur	DHATA	62327	KHARSEDWA	157609	BANIPUR	957	1243	422,620.00	295,834.00	126,786.00
16188	Fatehpur	DHATA	62327	KHARSEDWA	157608	KHARSANDWA	936	1215	413,100.00	289,170.00	123,930.00
16189	Fatehpur	DHATA	62328	KHWAJGIPUR THAUN	157558	HARDASPUR THAUN	840	1091	370,940.00	259,658.00	111,282.00
16190	Fatehpur	DHATA	62328	KHWAJGIPUR THAUN	157559	KHWAJGIPUR THAUN	865	1123	381,820.00	267,274.00	114,546.00
16191	Fatehpur	DHATA	62328	KHWAJGIPUR THAUN	157560	SANDAWA	230	299	101,660.00	71,162.00	30,498.00
16192	Fatehpur	DHATA	270997	MAKHAUBA	157630	MAKHAUBA	1200	1558	529,720.00	370,804.00	158,916.00
16193	Fatehpur	DHATA	62335	NASIRPUR	157594	DHADIA	754	979	332,860.00	233,002.00	99,858.00
16194	Fatehpur	DHATA	62335	NASIRPUR	157593	MANMAIE	187	243	82,620.00	57,834.00	24,786.00
16195	Fatehpur	DHATA	62335	NASIRPUR	157592	NASIRPUR	1246	1618	550,120.00	385,084.00	165,036.00
16196	Fatehpur	DHATA	62340	RATANPUR	157588	BARAIPUR	499	648	220,320.00	154,224.00	66,096.00
16197	Fatehpur	DHATA	62340	RATANPUR	157589	NAGDILPUR	838	1088	369,920.00	258,944.00	110,976.00
16198	Fatehpur	DHATA	62340	RATANPUR	157587	RATANPUR	1332	1729	587,860.00	411,502.00	176,358.00
16199	Fatehpur	DHATA	62341	RUHELLAPUR	157533	RAIPUR	646	839	285,260.00	199,682.00	85,578.00
16200	Fatehpur	DHATA	62341	RUHELLAPUR	157532	RUHALLAPUR	1248	1620	550,800.00	385,560.00	165,240.00
16201	Fatehpur	DHATA	62342	SAIDPUR	157614	CHAK SHAHJHANPUR	445	578	196,520.00	137,564.00	58,956.00
16202	Fatehpur	DHATA	62342	SAIDPUR	157615	RANIPUR	602	782	265,880.00	186,116.00	79,764.00
16203	Fatehpur	DHATA	62342	SAIDPUR	157613	SAIDPUR	1205	1565	532,100.00	372,470.00	159,630.00
16204	Fatehpur	DHATA	62344	SALEMPUR	157612	SALEMPUR	1029	1336	454,240.00	317,968.00	136,272.00
16205	Fatehpur	DHATA	62345	SAMARI	157639	SAMARI	1406	1826	620,840.00	434,588.00	186,252.00
16206	Fatehpur	DHATA	62348	SHAH NAGAR	157600	ORHA	827	1074	365,160.00	255,612.00	109,548.00
16207	Fatehpur	DHATA	62348	SHAH NAGAR	157596	SHAH NAGAR	679	882	299,880.00	209,916.00	89,964.00
16208	Fatehpur	DHATA	62350	SHIVDASPUR	157597	SHANKARPUR	546	709	241,060.00	168,742.00	72,318.00
16209	Fatehpur	DHATA	62350	SHIVDASPUR	157598	SHIVDASPUR	763	991	336,940.00	235,858.00	101,082.00
16210	Fatehpur	DHATA	62351	SIHARI PATTI	157571	BIRSINGHPUR	583	757	257,380.00	180,166.00	77,214.00
16211	Fatehpur	DHATA	62351	SIHARI PATTI	157570	SIHARI PATTI	1392	1807	614,380.00	430,066.00	184,314.00
16212	Fatehpur	DHATA	270993	URAIE	157611	URAIE	1013	1315	447,100.00	312,970.00	134,130.00

SNo.	District Name	Block Name	LGD Gram Panchayat	Gram Panchayat Name	LGD Village Code	Village Name	TOT_P_2011	Projected Population 2023	Total fund	SBM fund (70 %)	CFC (30%)
1	2	3	4	5	6	7	8	9	10	11	12
16213	Fatehpur	HASWA	62358	AKBARPUR ITRAURA	156918	AKBARPUR	818	1062	361,080.00	252,756.00	108,324.00
16214	Fatehpur	HASWA	62358	AKBARPUR ITRAURA	156917	ETRAURA	655	850	289,000.00	202,300.00	86,700.00
16215	Fatehpur	HASWA	62359	ANDMAU	156844	AND MAW	1360	1766	600,440.00	420,308.00	180,132.00
16216	Fatehpur	HASWA	62360	ASWA BAXPUR	156866	ASWA BAXPUR	1163	1510	513,400.00	359,380.00	154,020.00
16217	Fatehpur	HASWA	62360	ASWA BAXPUR	156855	VIRA BUDHANPUR	468	608	206,720.00	144,704.00	62,016.00
16218	Fatehpur	HASWA	270902	BILARI MAW	156840	BILARI MAW	1314	1706	580,040.00	406,028.00	174,012.00
16219	Fatehpur	HASWA	270904	CHAK NATHANPUR	156861	CHAK NATHANPUR	1246	1618	550,120.00	385,084.00	165,036.00
16220	Fatehpur	HASWA	62378	GHURI BUJURG	156872	GHURI BUJURG	1189	1544	524,960.00	367,472.00	157,488.00
16221	Fatehpur	HASWA	62378	GHURI BUJURG	156875	PRAYAGDASPUR	344	447	151,980.00	106,386.00	45,594.00
16222	Fatehpur	HASWA	62381	KARIYAMAU	156889	ARABPUR	785	1019	346,460.00	242,522.00	103,938.00
16223	Fatehpur	HASWA	62381	KARIYAMAU	156888	KARIYAMAU	939	1219	414,460.00	290,122.00	124,338.00
16224	Fatehpur	HASWA	62394	RASULPUR	156912	RASULPUR URF VAISAPUR	1425	1850	629,000.00	440,300.00	188,700.00
16225	Fatehpur	HASWA	62395	RASULPUR BHABHAIYA	156828	JAMALPUR	385	500	170,000.00	119,000.00	51,000.00
16226	Fatehpur	HASWA	62395	RASULPUR BHABHAIYA	156854	RASULPUR MAMAIYA	1208	1568	533,120.00	373,184.00	159,936.00
16227	Fatehpur	HASWA	62406	SEMRAIYA	156881	JAITPUR UNHA	455	591	200,940.00	140,658.00	60,282.00
16228	Fatehpur	HASWA	62406	SEMRAIYA	156885	KHAWJIPUR SEMRAIYA	1378	1789	608,260.00	425,782.00	182,478.00
16229	Fatehpur	HASWA	62407	SHAHIPUR	156865	BABARPUR	632	821	279,140.00	195,398.00	83,742.00
16230	Fatehpur	HASWA	62407	SHAHIPUR	156868	SHAHIPUR	905	1175	399,500.00	279,650.00	119,850.00
16231	Fatehpur	HATHGAON	62412	ABDULLAPUR	157272	ABDULLAPUR WAKER	829	1076	365,840.00	256,088.00	109,752.00
16232	Fatehpur	HATHGAON	62412	ABDULLAPUR	157276	GOPAR JALALPUR	471	612	208,080.00	145,656.00	62,424.00
16233	Fatehpur	HATHGAON	62414	AJTUPUR	157173	AJDUPUR	589	765	260,100.00	182,070.00	78,030.00
16234	Fatehpur	HATHGAON	62414	AJTUPUR	157175	CHAK ABDULLAPUR	704	914	310,760.00	217,532.00	93,228.00
16235	Fatehpur	HATHGAON	62414	AJTUPUR	157172	JAGATPUR	240	312	106,080.00	74,256.00	31,824.00
16236	Fatehpur	HATHGAON	62416	ALADADPUR	157215	ALADADPUR	1160	1506	512,040.00	358,428.00	153,612.00
16237	Fatehpur	HATHGAON	62417	AMBI	157206	AMBI	776	1008	342,720.00	239,904.00	102,816.00
16238	Fatehpur	HATHGAON	62417	AMBI	157207	PARAMANANDPUR FAZILPUR	684	888	301,920.00	211,344.00	90,576.00
16239	Fatehpur	HATHGAON	62419	BADAHA	157208	BADAHA	874	1135	385,900.00	270,130.00	115,770.00
16240	Fatehpur	HATHGAON	62419	BADAHA	157209	IRADATPUR KESHO	440	571	194,140.00	135,898.00	58,242.00
16241	Fatehpur	HATHGAON	62419	BADAHA	157204	LALDASPUR	475	617	209,780.00	146,846.00	62,934.00
16242	Fatehpur	HATHGAON	62421	CHAIMALPUR	157261	CHAIMALPUR	513	666	226,440.00	158,508.00	67,932.00
16243	Fatehpur	HATHGAON	62421	CHAIMALPUR	157258	IRADATPUR DHANI	776	1008	342,720.00	239,904.00	102,816.00
16244	Fatehpur	HATHGAON	62421	CHAIMALPUR	157260	MUSTAFAPUR	400	519	176,460.00	123,522.00	52,938.00
16245	Fatehpur	HATHGAON	62422	CHAK BAKARPUR	157186	CHAK BAKARPUR	1326	1722	585,480.00	409,836.00	175,644.00
16246	Fatehpur	HATHGAON	62423	CHAK BHUNGAPUR	157234	CHAK BHUNGAPUR	732	950	323,000.00	226,100.00	96,900.00
16247	Fatehpur	HATHGAON	62423	CHAK BHUNGAPUR	157231	DIHWA	562	730	248,200.00	173,740.00	74,460.00
16248	Fatehpur	HATHGAON	62423	CHAK BHUNGAPUR	157233	RASULPUR	710	922	313,480.00	219,436.00	94,044.00
16249	Fatehpur	HATHGAON	62423	CHAK BHUNGAPUR	157236	SADIAPUR	382	496	168,640.00	118,048.00	50,592.00
16250	Fatehpur	HATHGAON	270988	DANDWA	157183	DANDWA	1045	1357	461,380.00	322,966.00	138,414.00
16251	Fatehpur	HATHGAON	270988	DANDWA	157190	SHEKH MAU	469	609	207,060.00	144,942.00	62,118.00
16252	Fatehpur	HATHGAON	62424	DUDAULI JALALPUR	157133	DARIYAPUR	983	1276	433,840.00	303,688.00	130,152.00
16253	Fatehpur	HATHGAON	62424	DUDAULI JALALPUR	157131	DUBAULI JALALPUR	1227	1593	541,620.00	379,134.00	162,486.00
16254	Fatehpur	HATHGAON	62426	GANGA RAMPUR	157280	ABDULLAPUR	506	657	223,380.00	156,366.00	67,014.00

SNo.	District Name	Block Name	LGD Gram Panchayat	Gram Panchayat Name	LGD Village Code	Village Name	TOT_P_2011	Projected Population 2023	Total fund	SBM fund (70 %)	CFC (30%)
1	2	3	4	5	6	7	8	9	10	11	12
16255	Fatehpur	HATHGAON	62426	GANGA RAMPUR	157275	CHAK HASANPUR	261	339	115,260.00	80,682.00	34,578.00
16256	Fatehpur	HATHGAON	62426	GANGA RAMPUR	157271	GANGA RAMPUR	764	992	337,280.00	236,096.00	101,184.00
16257	Fatehpur	HATHGAON	62430	GOPALPUR TELHAI	157283	CHAK SHAH KABIR	316	410	139,400.00	97,580.00	41,820.00
16258	Fatehpur	HATHGAON	62430	GOPALPUR TELHAI	157285	GOPALPUR TELHAI	887	1152	391,680.00	274,176.00	117,504.00
16259	Fatehpur	HATHGAON	62431	HARI RAMPUR KAITHOLA	157302	HARI RAMPUR KAITHOLA	945	1227	417,180.00	292,026.00	125,154.00
16260	Fatehpur	HATHGAON	62431	HARI RAMPUR KAITHOLA	157301	RAMPUR MOON	976	1267	430,780.00	301,546.00	129,234.00
16261	Fatehpur	HATHGAON	62432	IMADPUR	157265	IMADPUR	775	1006	342,040.00	239,428.00	102,612.00
16262	Fatehpur	HATHGAON	62432	IMADPUR	157264	RAJJUPUR	660	857	291,380.00	203,966.00	87,414.00
16263	Fatehpur	HATHGAON	62432	IMADPUR	157263	GHANSHYAMPUR	557	723	245,820.00	172,074.00	73,746.00
16264	Fatehpur	HATHGAON	62434	IRADATPUR DHARMGADPUR	157256	BICHHAR	487	632	214,880.00	150,416.00	64,464.00
16265	Fatehpur	HATHGAON	62434	IRADATPUR DHARMGADPUR	157257	IRADADPUR DHARMGADPUR	749	973	330,820.00	231,574.00	99,246.00
16266	Fatehpur	HATHGAON	62434	IRADATPUR DHARMGADPUR	157289	PRAYASDASPUR	697	905	307,700.00	215,390.00	92,310.00
16267	Fatehpur	HATHGAON	62435	ISHAKPUR	157238	ISHAKPUR	601	780	265,200.00	185,640.00	79,560.00
16268	Fatehpur	HATHGAON	62435	ISHAKPUR	157240	KHARHARA	498	647	219,980.00	153,986.00	65,994.00
16269	Fatehpur	HATHGAON	62435	ISHAKPUR	157242	RAHIMANPUR	315	409	139,060.00	97,342.00	41,718.00
16270	Fatehpur	HATHGAON	62435	ISHAKPUR	157237	Saidanpur kathi	787	1022	347,480.00	243,236.00	104,244.00
16271	Fatehpur	HATHGAON	62436	ITAULI	157180	ITAULI	1183	1536	522,240.00	365,568.00	156,672.00
16272	Fatehpur	HATHGAON	62436	ITAULI	157141	Chakitauli	56	73	24,820.00	17,374.00	7,446.00
16273	Fatehpur	HATHGAON	62443	KESHAVPUR MAHELIYA	157201	AURANGABAD	302	392	133,280.00	93,296.00	39,984.00
16274	Fatehpur	HATHGAON	62443	KESHAVPUR MAHELIYA	157196	CHAK ALADADPUR	258	335	113,900.00	79,730.00	34,170.00
16275	Fatehpur	HATHGAON	62443	KESHAVPUR MAHELIYA	157202	KESHOPUR MALAHIA	855	1110	377,400.00	264,180.00	113,220.00
16276	Fatehpur	HATHGAON	62448	KULHARIYA	157243	CHAK MUSTAFAPUR	514	667	226,780.00	158,746.00	68,034.00
16277	Fatehpur	HATHGAON	62448	KULHARIYA	157245	KULHARIYA	961	1248	424,320.00	297,024.00	127,296.00
16278	Fatehpur	HATHGAON	62448	KULHARIYA	157237	Junaidabad	959	1245	423,300.00	296,310.00	126,990.00
16279	Fatehpur	HATHGAON	62450	MAKHDUMPUR KALAN	157140	ALAMPUR	726	943	320,620.00	224,434.00	96,186.00
16280	Fatehpur	HATHGAON	62450	MAKHDUMPUR KALAN	157144	CHAK GAZIPUR	246	319	108,460.00	75,922.00	32,538.00
16281	Fatehpur	HATHGAON	62450	MAKHDUMPUR KALAN	157139	CHAK MULLAN	462	600	204,000.00	142,800.00	61,200.00
16282	Fatehpur	HATHGAON	62450	MAKHDUMPUR KALAN	157143	GAZIPUR KALAN	292	379	128,860.00	90,202.00	38,658.00
16283	Fatehpur	HATHGAON	62450	MAKHDUMPUR KALAN	157135	MAKHDUMPUR KALAN	435	565	192,100.00	134,470.00	57,630.00
16284	Fatehpur	HATHGAON	62452	MANMOHANPUR	157306	CHAK MADPURA	131	170	57,800.00	40,460.00	17,340.00
16285	Fatehpur	HATHGAON	62452	MANMOHANPUR	157304	HARDASPUR	483	627	213,180.00	149,226.00	63,954.00
16286	Fatehpur	HATHGAON	62452	MANMOHANPUR	157308	MANMOHANPUR	825	1071	364,140.00	254,898.00	109,242.00
16287	Fatehpur	HATHGAON	62452	MANMOHANPUR	157303	TULSIDASPUR	191	248	84,320.00	59,024.00	25,296.00
16288	Fatehpur	HATHGAON	62455	MIRZAPUR	157223	CHAKNOOR GANJ	624	810	275,400.00	192,780.00	82,620.00
16289	Fatehpur	HATHGAON	62455	MIRZAPUR	157225	MIRZAPUR	925	1201	408,340.00	285,838.00	122,502.00
16290	Fatehpur	HATHGAON	62458	NAHWAIA	157227	BHAIRAMPUR	341	443	150,620.00	105,434.00	45,186.00
16291	Fatehpur	HATHGAON	62458	NAHWAIA	157228	NAHYAIA	1016	1319	448,460.00	313,922.00	134,538.00
16292	Fatehpur	HATHGAON	62458	NAHWAIA	157229	Rajabad	815	1058	359,720.00	251,804.00	107,916.00
16293	Fatehpur	HATHGAON	62459	NARAU LI KHURD	157191	CHAK MAIEUDDINPUR	135	175	59,500.00	41,650.00	17,850.00
16294	Fatehpur	HATHGAON	62459	NARAU LI KHURD	157189	MOHABALIPUR	977	1269	431,460.00	302,022.00	129,438.00
16295	Fatehpur	HATHGAON	62459	NARAU LI KHURD	157182	NARAU LI KHURD	1049	1362	463,080.00	324,156.00	138,924.00
16296	Fatehpur	HATHGAON	62459	NARAU LI KHURD	157192	PEER MOHAMMADPUR	662	860	292,400.00	204,680.00	87,720.00

SNo.	District Name	Block Name	LGD Gram Panchayat	Gram Panchayat Name	LGD Village Code	Village Name	TOT_P_2011	Projected Population 2023	Total fund	SBM fund (70 %)	CFC (30%)
1	2	3	4	5	6	7	8	9	10	11	12
16297	Fatehpur	HATHGAON	62460	NIZAMUDDIN PUR	157127	KARANPUR	669	869	295,460.00	206,822.00	88,638.00
16298	Fatehpur	HATHGAON	62460	NIZAMUDDIN PUR	157130	NIZAMUDDIN	1141	1481	503,540.00	352,478.00	151,062.00
16299	Fatehpur	HATHGAON	62464	PURSHOTTAMPUR	157105	MAKHDUMPUR KHURD	622	808	274,720.00	192,304.00	82,416.00
16300	Fatehpur	HATHGAON	62464	PURSHOTTAMPUR	157107	PURSHOTTAMPUR	1168	1517	515,780.00	361,046.00	154,734.00
16301	Fatehpur	HATHGAON	62466	RAJAPUR KASBA	157269	BANDIPUR	772	1002	340,680.00	238,476.00	102,204.00
16302	Fatehpur	HATHGAON	62466	RAJAPUR KASBA	157268	RAJAPUR KASBA	902	1171	398,140.00	278,698.00	119,442.00
16303	Fatehpur	HATHGAON	62468	RASULPUR	157152	CHAK DOST MOHAMMAD	420	545	185,300.00	129,710.00	55,590.00
16304	Fatehpur	HATHGAON	62468	RASULPUR	157157	RASULPUR	1145	1487	505,580.00	353,906.00	151,674.00
16305	Fatehpur	HATHGAON	62473	SARAULI	157176	CHAK SARAULI	160	208	70,720.00	49,504.00	21,216.00
16306	Fatehpur	HATHGAON	62473	SARAULI	157177	GOKULPUR	393	510	173,400.00	121,380.00	52,020.00
16307	Fatehpur	HATHGAON	62473	SARAULI	157181	SARAULI	949	1232	418,880.00	293,216.00	125,664.00
16308	Fatehpur	HATHGAON	62479	SULEMABAD	157179	CHAK LADIPUR	148	192	65,280.00	45,696.00	19,584.00
16309	Fatehpur	HATHGAON	62479	SULEMABAD	157124	KUTHLI	486	631	214,540.00	150,178.00	64,362.00
16310	Fatehpur	HATHGAON	62479	SULEMABAD	157126	MADHOPUR	296	384	130,560.00	91,392.00	39,168.00
16311	Fatehpur	HATHGAON	62479	SULEMABAD	157122	RAMPUR HISSA KESHAVPUR	466	605	205,700.00	143,990.00	61,710.00
16312	Fatehpur	HATHGAON	62479	SULEMABAD	157125	SULEMABAD	188	244	82,960.00	58,072.00	24,888.00
16313	Fatehpur	KHAJUHA	270906	ARAIPUR	156453	ARAIPUR	1120	1454	494,360.00	346,052.00	148,308.00
16314	Fatehpur	KHAJUHA	62494	BARETHAR BUZURG	156446	BARETHAR BUZURG	952	1236	420,240.00	294,168.00	126,072.00
16315	Fatehpur	KHAJUHA	62494	BARETHAR BUZURG	156444	CHAK MADHOPUR	825	1071	364,140.00	254,898.00	109,242.00
16316	Fatehpur	KHAJUHA	62494	BARETHAR BUZURG	156445	CHAK MAULVI	363	471	160,140.00	112,098.00	48,042.00
16317	Fatehpur	KHAJUHA	62497	BEHATA	156523	BHATA	1432	1859	632,060.00	442,442.00	189,618.00
16318	Fatehpur	KHAJUHA	270908	BHEWELI	156472	BHEWELI	1055	1370	465,800.00	326,060.00	139,740.00
16319	Fatehpur	KHAJUHA	62500	BHIKHAMPUR	156487	BHIKHANPUR	1124	1459	496,060.00	347,242.00	148,818.00
16320	Fatehpur	KHAJUHA	62501	BILONA	156516	BILONA	1152	1496	508,640.00	356,048.00	152,592.00
16321	Fatehpur	KHAJUHA	62501	BILONA	156520	SHAHIJADI PUR	833	1082	367,880.00	257,516.00	110,364.00
16322	Fatehpur	KHAJUHA	62502	BINDOUR	156497	BINDOUR	999	1297	440,980.00	308,686.00	132,294.00
16323	Fatehpur	KHAJUHA	62502	BINDOUR	156499	SIAWSI	728	945	321,300.00	224,910.00	96,390.00
16324	Fatehpur	KHAJUHA	62503	CHAKHATA	156459	CHAKHATA	998	1296	440,640.00	308,448.00	132,192.00
16325	Fatehpur	KHAJUHA	62503	CHAKHATA	156460	KUSARA	846	1098	373,320.00	261,324.00	111,996.00
16326	Fatehpur	KHAJUHA	62504	CHHICHHA	156512	CHHICHHA	1139	1479	502,860.00	352,002.00	150,858.00
16327	Fatehpur	KHAJUHA	62504	CHHICHHA	156511	MADNA	675	876	297,840.00	208,488.00	89,352.00
16328	Fatehpur	KHAJUHA	62511	GAJAIPUR	156492	GAJAIPUR	1103	1432	486,880.00	340,816.00	146,064.00
16329	Fatehpur	KHAJUHA	62511	GAJAIPUR	156489	ITARA	1049	1362	463,080.00	324,156.00	138,924.00
16330	Fatehpur	KHAJUHA	62511	GAJAIPUR	156493	KUKADE	431	560	190,400.00	133,280.00	57,120.00
16331	Fatehpur	KHAJUHA	270915	GAURI	156527	GAURI	1236	1605	545,700.00	381,990.00	163,710.00
16332	Fatehpur	KHAJUHA	62514	GOPALPUR GHAGHAURA	156477	GOPALPUR GHAGHAURA	1247	1619	550,460.00	385,322.00	165,138.00
16333	Fatehpur	KHAJUHA	62514	GOPALPUR GHAGHAURA	156482	MAUDEV	745	967	328,780.00	230,146.00	98,634.00
16334	Fatehpur	KHAJUHA	62515	HAFIJPUR HARKARAN	156448	CHAK HAFIJPUR HARKARAN	722	937	318,580.00	223,006.00	95,574.00
16335	Fatehpur	KHAJUHA	62515	HAFIJPUR HARKARAN	156447	HAFIJPUR HARKARAN	593	770	261,800.00	183,260.00	78,540.00
16336	Fatehpur	KHAJUHA	62515	HAFIJPUR HARKARAN	156449	SARAI HAWA KHAWAH	332	431	146,540.00	102,578.00	43,962.00
16337	Fatehpur	KHAJUHA	62516	HASANAPUR	156537	HASANAPUR	1206	1566	532,440.00	372,708.00	159,732.00
16338	Fatehpur	KHAJUHA	270911	KAKORA	156483	KAKORA	1030	1337	454,580.00	318,206.00	136,374.00

SNo.	District Name	Block Name	LGD Gram Panchayat	Gram Panchayat Name	LGD Village Code	Village Name	TOT_P_2011	Projected Population 2023	Total fund	SBM fund (70 %)	CFC (30%)
1	2	3	4	5	6	7	8	9	10	11	12
16339	Fatehpur	KHAJUHA	62522	KANSA KHERA	156468	GOBHA	582	756	257,040.00	179,928.00	77,112.00
16340	Fatehpur	KHAJUHA	62522	KANSA KHERA	156469	KANSA KHERA	1177	1528	519,520.00	363,664.00	155,856.00
16341	Fatehpur	KHAJUHA	62522	KANSA KHERA	156467	MAU	182	236	80,240.00	56,168.00	24,072.00
16342	Fatehpur	KHAJUHA	62524	KHANDA DEWAR	156533	KHANDA DAWAR	1334	1732	588,880.00	412,216.00	176,664.00
16343	Fatehpur	KHAJUHA	62528	LAKHANA KHERA	156450	LAKHANA KHERA	1288	1672	568,480.00	397,936.00	170,544.00
16344	Fatehpur	KHAJUHA	62529	MADURI	156491	KORWAL HAAR	108	140	47,600.00	33,320.00	14,280.00
16345	Fatehpur	KHAJUHA	62529	MADURI	156490	MADURI	932	1210	411,400.00	287,980.00	123,420.00
16346	Fatehpur	KHAJUHA	62538	PRATAP PUR	156462	MAMPUR	524	680	231,200.00	161,840.00	69,360.00
16347	Fatehpur	KHAJUHA	62538	PRATAP PUR	156463	PRATAP PUR	1322	1716	583,440.00	408,408.00	175,032.00
16348	Fatehpur	KHAJUHA	62539	RANMAST PUR	156508	DADA SAHIMAL PUR	331	430	146,200.00	102,340.00	43,860.00
16349	Fatehpur	KHAJUHA	62539	RANMAST PUR	156510	RAMPUR	662	860	292,400.00	204,680.00	87,720.00
16350	Fatehpur	KHAJUHA	62539	RANMAST PUR	156509	RANMAST PUR	1169	1518	516,120.00	361,284.00	154,836.00
16351	Fatehpur	KHAJUHA	62543	SARAI	156535	LAHURAJ KHERA	224	291	98,940.00	69,258.00	29,682.00
16352	Fatehpur	KHAJUHA	62543	SARAI	156532	SARAI	754	979	332,860.00	233,002.00	99,858.00
16353	Fatehpur	KHAJUHA	62543	SARAI	156536	SINGLI KHERA	124	161	54,740.00	38,318.00	16,422.00
16354	Fatehpur	KHAJUHA	62543	SARAI	156539	YAQUBPUR	319	414	140,760.00	98,532.00	42,228.00
16355	Fatehpur	KHAJUHA	62544	SARDAR PUR	156525	SARDAR PUR	1062	1379	468,860.00	328,202.00	140,658.00
16356	Fatehpur	KHAJUHA	62544	SARDAR PUR	156524	URDOULI	795	1032	350,880.00	245,616.00	105,264.00
16357	Fatehpur	KHAJUHA	62548	SHIVRI	156540	SHIVRI	1084	1407	478,380.00	334,866.00	143,514.00
16358	Fatehpur	KHAJUHA	270916	UMARKOLA KHURRAM NAGAR	156543	UMARKOLA KHURRAM NAGAR	1078	1400	476,000.00	333,200.00	142,800.00
16359	Fatehpur	MALWAN	62557	ALIYABAD	156291	ALIYABAD	954	1239	421,260.00	294,882.00	126,378.00
16360	Fatehpur	MALWAN	62557	ALIYABAD	156290	CHAKALIYABAD	297	386	131,240.00	91,868.00	39,372.00
16361	Fatehpur	MALWAN	270943	BANIYAN KHERA	156235	BANIYA KHERA	1276	1657	563,380.00	394,366.00	169,014.00
16362	Fatehpur	MALWAN	62563	BASAWAN KHERA	156262	BASAWAN KHERA	1227	1593	541,620.00	379,134.00	162,486.00
16363	Fatehpur	MALWAN	62563	BASAWAN KHERA	156263	HABIBPUR	658	854	290,360.00	203,252.00	87,108.00
16364	Fatehpur	MALWAN	62564	BEEKAMPUR	156226	MANIKPUR	753	978	332,520.00	232,764.00	99,756.00
16365	Fatehpur	MALWAN	62564	BEEKAMPUR	156231	VIKRAMPUR	1416	1839	625,260.00	437,682.00	187,578.00
16366	Fatehpur	MALWAN	62567	CHAKMADA	156292	BARAMPUR	805	1045	355,300.00	248,710.00	106,590.00
16367	Fatehpur	MALWAN	62567	CHAKMADA	156295	CHAKMADA	924	1200	408,000.00	285,600.00	122,400.00
16368	Fatehpur	MALWAN	62568	CHITTAPUR	156274	CHINTAPUR	834	1083	368,220.00	257,754.00	110,466.00
16369	Fatehpur	MALWAN	62568	CHITTAPUR	156269	DADAN KHERA	662	860	292,400.00	204,680.00	87,720.00
16370	Fatehpur	MALWAN	62569	CHURAMAN KHERA	156301	CHURAMAN KHERA	1198	1555	528,700.00	370,090.00	158,610.00
16371	Fatehpur	MALWAN	62569	CHURAMAN KHERA	156299	NANDOULI	958	1244	422,960.00	296,072.00	126,888.00
16372	Fatehpur	MALWAN	62571	DAVATPUR	156333	BAKOLI	676	878	298,520.00	208,964.00	89,556.00
16373	Fatehpur	MALWAN	62571	DAVATPUR	156332	DAVATPUR	1151	1494	507,960.00	355,572.00	152,388.00
16374	Fatehpur	MALWAN	62571	DAVATPUR	156334	NANDIPUR	287	373	126,820.00	88,774.00	38,046.00
16375	Fatehpur	MALWAN	270938	HARDAURPUR	156246	HARDAURPUR	1175	1526	518,840.00	363,188.00	155,652.00
16376	Fatehpur	MALWAN	62577	HARDOULI	156297	CHAK HABATPUR	614	797	270,980.00	189,686.00	81,294.00
16377	Fatehpur	MALWAN	62577	HARDOULI	156296	HARDOULI	1338	1737	590,580.00	413,406.00	177,174.00
16378	Fatehpur	MALWAN	62579	HASNAPUR	156264	DARIYAPUR	995	1292	439,280.00	307,496.00	131,784.00
16379	Fatehpur	MALWAN	62579	HASNAPUR	156267	HASANPUR	460	597	202,980.00	142,086.00	60,894.00
16380	Fatehpur	MALWAN	270932	JALALA	156239	JALALA	1073	1393	473,620.00	331,534.00	142,086.00

SNo.	District Name	Block Name	LGD Gram Panchayat	Gram Panchayat Name	LGD Village Code	Village Name	TOT_P_2011	Projected Population 2023	Total fund	SBM fund (70 %)	CFC (30%)
1	2	3	4	5	6	7	8	9	10	11	12
16381	Fatehpur	MALWAN	62591	MAHMUDPUR	156257	AJMERIPUR	74	96	32,640.00	22,848.00	9,792.00
16382	Fatehpur	MALWAN	62591	MAHMUDPUR	156258	MAHMUDPUR	901	1170	397,800.00	278,460.00	119,340.00
16383	Fatehpur	MALWAN	62591	MAHMUDPUR	156259	MAKSUDAN KHERA	650	844	286,960.00	200,872.00	86,088.00
16384	Fatehpur	MALWAN	62594	MAMREJPUR	156307	MAMREJPUR	1152	1496	508,640.00	356,048.00	152,592.00
16385	Fatehpur	MALWAN	62603	RAJIPUR	156278	MADANPUR	401	521	177,140.00	123,998.00	53,142.00
16386	Fatehpur	MALWAN	62603	RAJIPUR	156277	RAJIPUR	712	924	314,160.00	219,912.00	94,248.00
16387	Fatehpur	MALWAN	270936	RAMPUR	156236	RAMPUR	1098	1426	484,840.00	339,388.00	145,452.00
16388	Fatehpur	MALWAN	270934	RARI KHURD	156308	RARI KHURD	1097	1424	484,160.00	338,912.00	145,248.00
16389	Fatehpur	MALWAN	62605	RAWATPUR AUNG	156329	RAWATPUR	1788	2322	789,480.00	552,636.00	236,844.00
16390	Fatehpur	MALWAN	62610	SAUNA KHERA	156319	JAGDISHPUR	539	700	238,000.00	166,600.00	71,400.00
16391	Fatehpur	MALWAN	62610	SAUNA KHERA	156317	SAIRPUR	322	418	142,120.00	99,484.00	42,636.00
16392	Fatehpur	MALWAN	62610	SAUNA KHERA	156318	SAUNA KHERA	894	1161	394,740.00	276,318.00	118,422.00
16393	Fatehpur	MALWAN	62614	SIKRODHI	156311	DAGDAIYA	632	821	279,140.00	195,398.00	83,742.00
16394	Fatehpur	MALWAN	62614	SIKRODHI	156305	DAULATPUR	693	900	306,000.00	214,200.00	91,800.00
16395	Fatehpur	MALWAN	62614	SIKRODHI	156312	PAHBEHATA	102	132	44,880.00	31,416.00	13,464.00
16396	Fatehpur	MALWAN	62614	SIKRODHI	156306	SIKRODHI	1060	1376	467,840.00	327,488.00	140,352.00
16397	Fatehpur	MALWAN	62619	WAJIDPUR	156303	BAJIDPUR	755	980	333,200.00	233,240.00	99,960.00
16398	Fatehpur	MALWAN	62619	WAJIDPUR	156304	KHANPUR	550	714	242,760.00	169,932.00	72,828.00
16399	Fatehpur	TELYANI	62621	AJMABAD BHAI SAHI	156575	AJMABAD BHAI SAHI	844	1096	372,640.00	260,848.00	111,792.00
16400	Fatehpur	TELYANI	62621	AJMABAD BHAI SAHI	156582	MEERPUR KURUSTI	773	1004	341,360.00	238,952.00	102,408.00
16401	Fatehpur	TELYANI	62621	AJMABAD BHAI SAHI	156581	SAKAT HIMMATPUR	553	718	244,120.00	170,884.00	73,236.00
16402	Fatehpur	TELYANI	62625	BADALPUR	156554	BADALPUR	1365	1772	602,480.00	421,736.00	180,744.00
16403	Fatehpur	TELYANI	266381	BHAIRAMPUR	156608	BHAIRAMPUR	503	653	222,020.00	155,414.00	66,606.00
16404	Fatehpur	TELYANI	62629	BHARSAWAN	156556	BARMATPUR	1249	1622	551,480.00	386,036.00	165,444.00
16405	Fatehpur	TELYANI	62629	BHARSAWAN	156560	BHARSAWAN	1137	1476	501,840.00	351,288.00	150,552.00
16406	Fatehpur	TELYANI	62629	BHARSAWAN	156559	UDAIY RAJPUR	372	483	164,220.00	114,954.00	49,266.00
16407	Fatehpur	TELYANI	62634	DAMAPUR	156584	ALANAPUR	514	667	226,780.00	158,746.00	68,034.00
16408	Fatehpur	TELYANI	62634	DAMAPUR	156588	BAIRAMPUR	567	736	250,240.00	175,168.00	75,072.00
16409	Fatehpur	TELYANI	62634	DAMAPUR	156589	DAMAPUR	1245	1617	549,780.00	384,846.00	164,934.00
16410	Fatehpur	TELYANI	62635	DHAMINA	156562	DHAMINA	1151	1494	507,960.00	355,572.00	152,388.00
16411	Fatehpur	TELYANI	62635	DHAMINA	156594	SANEHRA	152	197	66,980.00	46,886.00	20,094.00
16412	Fatehpur	TELYANI	62637	DHODHIYAH	156607	DHODHIYAH	1071	1391	472,940.00	331,058.00	141,882.00
16413	Fatehpur	TELYANI	62640	HUSNAPUR SANI	156619	HUSNAPUR SANI	1409	1829	621,860.00	435,302.00	186,558.00
16414	Fatehpur	TELYANI	62640	HUSNAPUR SANI	156613	RAMPUR PANCHBHIST	958	1244	422,960.00	296,072.00	126,888.00
16415	Fatehpur	TELYANI	62641	JAGANNATHPUR	156600	BARI GOVINDPUR	782	1015	345,100.00	241,570.00	103,530.00
16416	Fatehpur	TELYANI	62641	JAGANNATHPUR	156601	JAGANNATHPUR	1201	1559	530,060.00	371,042.00	159,018.00
16417	Fatehpur	TELYANI	62641	JAGANNATHPUR	156599	KASIMPUR	166	216	73,440.00	51,408.00	22,032.00
16418	Fatehpur	TELYANI	62643	JAKHNI	156596	JAKHMI	1290	1675	569,500.00	398,650.00	170,850.00
16419	Fatehpur	TELYANI	62643	JAKHNI	156592	NARPATPUR	318	413	140,420.00	98,294.00	42,126.00
16420	Fatehpur	TELYANI	62644	JALALPUR	156636	ABHAIYA LAKSHMANPUR	776	1008	342,720.00	239,904.00	102,816.00
16421	Fatehpur	TELYANI	62644	JALALPUR	156643	JAMALPUR	438	569	193,460.00	135,422.00	58,038.00
16422	Fatehpur	TELYANI	62644	JALALPUR	156642	MAWAAYA	653	848	288,320.00	201,824.00	86,496.00

SNo.	District Name	Block Name	LGD Gram Panchayat	Gram Panchayat Name	LGD Village Code	Village Name	TOT_P_2011	Projected Population 2023	Total fund	SBM fund (70 %)	CFC (30%)
1	2	3	4	5	6	7	8	9	10	11	12
16423	Fatehpur	TELYANI	62645	JHAU MEDNIPUR	156578	JHAU MEDNIPUR	915	1188	403,920.00	282,744.00	121,176.00
16424	Fatehpur	TELYANI	62645	JHAU MEDNIPUR	156577	MADHOPUR	830	1078	366,520.00	256,564.00	109,956.00
16425	Fatehpur	TELYANI	62647	KASIMPUR BIBIHAT	156648	KASIMPUR BIBIHAT	1378	1789	608,260.00	425,782.00	182,478.00
16426	Fatehpur	TELYANI	62648	KESURWA	156634	PURETAZ MAHMOOD	975	1266	430,440.00	301,308.00	129,132.00
16427	Fatehpur	TELYANI	62652	MADARIPUR KALAN	156651	CHAK MUGAL	942	1223	415,820.00	291,074.00	124,746.00
16428	Fatehpur	TELYANI	62652	MADARIPUR KALAN	156650	MADARIPUR KALAN	1232	1600	544,000.00	380,800.00	163,200.00
16429	Fatehpur	TELYANI	62656	MISHRAMAU	156647	AJGAWAN	730	948	322,320.00	225,624.00	96,696.00
16430	Fatehpur	TELYANI	62656	MISHRAMAU	156646	MISHRAMAU	1039	1349	458,660.00	321,062.00	137,598.00
16431	Fatehpur	TELYANI	62657	MOHAMMADPUR NEBADA	156659	KESHOPUR	611	793	269,620.00	188,734.00	80,886.00
16432	Fatehpur	TELYANI	62659	MUCHUWAPUR	156585	KAKABERI	703	913	310,420.00	217,294.00	93,126.00
16433	Fatehpur	TELYANI	62659	MUCHUWAPUR	156586	MARDANPUR	170	221	75,140.00	52,598.00	22,542.00
16434	Fatehpur	TELYANI	62659	MUCHUWAPUR	156587	MUCHUWAPUR	1065	1383	470,220.00	329,154.00	141,066.00
16435	Fatehpur	TELYANI	62665	SALEMABAD	156625	BHUPTIPUR	924	1200	408,000.00	285,600.00	122,400.00
16436	Fatehpur	TELYANI	62665	SALEMABAD	156624	GHANSHYAMPUR	706	917	311,780.00	218,246.00	93,534.00
16437	Fatehpur	TELYANI	62665	SALEMABAD	156626	PALAN HAR	639	830	282,200.00	197,540.00	84,660.00
16438	Fatehpur	TELYANI	62665	SALEMABAD	156627	SALEIYABAD	1081	1404	477,360.00	334,152.00	143,208.00
16439	Fatehpur	TELYANI	62669	SARAI SHAHJADA	156553	BENI HARSINGHPUR	879	1141	387,940.00	271,558.00	116,382.00
16440	Fatehpur	TELYANI	62669	SARAI SHAHJADA	156568	SARAI SHAHJADA	975	1266	430,440.00	301,308.00	129,132.00
16441	Fatehpur	TELYANI	266377	SUDHAHA	156649	SUDHAHA	1301	1689	574,260.00	401,982.00	172,278.00
16442	Fatehpur	TELYANI	62674	UMEDPUR	156593	DIWANIPUR	505	656	223,040.00	156,128.00	66,912.00
16443	Fatehpur	TELYANI	62674	UMEDPUR	156595	HARBANSHPUR	564	732	248,880.00	174,216.00	74,664.00
16444	Fatehpur	TELYANI	62674	UMEDPUR	156590	UMEDPUR	956	1241	421,940.00	295,358.00	126,582.00
16445	Fatehpur	VIJAYIPUR	272824	BARAULIA	157467	BARAULIA	1202	1561	530,740.00	371,518.00	159,222.00
16446	Fatehpur	VIJAYIPUR	62681	BEYOTI	157472	BEYOTI	1392	1807	614,380.00	430,066.00	184,314.00
16447	Fatehpur	VIJAYIPUR	62684	BRAHMANPUR	157432	BRAHMANPUR	961	1248	424,320.00	297,024.00	127,296.00
16448	Fatehpur	VIJAYIPUR	62684	BRAHMANPUR	157431	IRADATPUR TAJU	638	828	281,520.00	197,064.00	84,456.00
16449	Fatehpur	VIJAYIPUR	270976	DHARMGADPUR	157443	DHARMGADPUR	1028	1335	453,900.00	317,730.00	136,170.00
16450	Fatehpur	VIJAYIPUR	270981	GADHIVA MAJHGAWAN	157485	GADHIVA MAJHGAWAN	1183	1536	522,240.00	365,568.00	156,672.00
16451	Fatehpur	VIJAYIPUR	62690	GURGAULA	157506	GURGAULA	807	1048	356,320.00	249,424.00	106,896.00
16452	Fatehpur	VIJAYIPUR	62690	GURGAULA	157505	JAIRAMPUR	724	940	319,600.00	223,720.00	95,880.00
16453	Fatehpur	VIJAYIPUR	62692	HARDASPUR SARAFAN	157508	SHASHPUR	786	1021	347,140.00	242,998.00	104,142.00
16454	Fatehpur	VIJAYIPUR	62692	HARDASPUR SARAFAN	157507	TAJNIPUR	241	313	106,420.00	74,494.00	31,926.00
16455	Fatehpur	VIJAYIPUR	62693	ISKURI	157435	ISKURI	923	1198	407,320.00	285,124.00	122,196.00
16456	Fatehpur	VIJAYIPUR	62693	ISKURI	157434	NANDANPUR ISKURI	539	700	238,000.00	166,600.00	71,400.00
16457	Fatehpur	VIJAYIPUR	62698	KHEMKARANPUR BASAI	157440	KHEMKARANPUR BASAI	1219	1583	538,220.00	376,754.00	161,466.00
16458	Fatehpur	VIJAYIPUR	270985	KHOKHARI	157470	KHOKHARI	1110	1441	489,940.00	342,958.00	146,982.00
16459	Fatehpur	VIJAYIPUR	62703	LODHAURA	157468	JAGATPUR	706	917	311,780.00	218,246.00	93,534.00
16460	Fatehpur	VIJAYIPUR	62703	LODHAURA	157469	LOGHAURA	1296	1683	572,220.00	400,554.00	171,666.00
16461	Fatehpur	VIJAYIPUR	62716	SAIDPUR BHURAHAI	157502	MAHIMAPUR	712	924	314,160.00	219,912.00	94,248.00
16462	Fatehpur	VIJAYIPUR	62716	SAIDPUR BHURAHAI	157503	SAIDPUR BHURAHAI	919	1193	405,620.00	283,934.00	121,686.00
16463	Fatehpur	VIJAYIPUR	62723	SONEMAU	157473	JIHARWA	449	583	198,220.00	138,754.00	59,466.00
16464	Fatehpur	VIJAYIPUR	62723	SONEMAU	157477	KHAIRI RAWATPUR	450	584	198,560.00	138,992.00	59,568.00

SNo.	District Name	Block Name	LGD Gram Panchayat	Gram Panchayat Name	LGD Village Code	Village Name	TOT_P_2011	Projected Population 2023	Total fund	SBM fund (70 %)	CFC (30%)
1	2	3	4	5	6	7	8	9	10	11	12
16465	Fatehpur	VIJAYIPUR	62723	SONEMAU	157478	SONEMAU	604	784	266,560.00	186,592.00	79,968.00
16466	Fatehpur	VIJAYIPUR	270980	SUDANPUR	157523	DHAURHARA	346	449	152,660.00	106,862.00	45,798.00
16467	Fatehpur	VIJAYIPUR	270980	SUDANPUR	157521	SUDANPUR	1006	1306	444,040.00	310,828.00	133,212.00
16468	Fatehpur	VIJAYIPUR	62725	TAKKIPUR	157499	KATHARIYA	1075	1396	474,640.00	332,248.00	142,392.00
16469	Fatehpur	VIJAYIPUR	62725	TAKKIPUR	157500	TAKIPUR	1015	1318	448,120.00	313,684.00	134,436.00
16470	Fatehpur	VIJAYIPUR	62729	TILOCHANPUR	157457	CHAK BABULLAPUR	631	819	278,460.00	194,922.00	83,538.00
16471	Fatehpur	VIJAYIPUR	62729	TILOCHANPUR	157458	CHAK BABULLAPUR BHABHUTI	592	769	261,460.00	183,022.00	78,438.00
16472	Fatehpur	VIJAYIPUR	62729	TILOCHANPUR	157456	TILOCHANPUR	1116	1449	492,660.00	344,862.00	147,798.00
16473	FIROZABAD	ARAON	264853	AKBARPUR SARAI	126093	AKBARPUR SARAI	1159	1505	511,700.00	358,190.00	153,510.00
16474	FIROZABAD	ARAON	264854	ASWAI	126079	ASWAI	1063	1380	469,200.00	328,440.00	140,760.00
16475	FIROZABAD	ARAON	62738	BHANUPURA	126056	BHANUPURA	1408	1828	621,520.00	435,064.00	186,456.00
16476	FIROZABAD	ARAON	62740	DARAGAPUR BHARAU	126073	DARAGAPUR BHARAU	1530	1987	675,580.00	472,906.00	202,674.00
16477	FIROZABAD	ARAON	62741	DHARMAI	126082	DHARMAI	1423	1848	628,320.00	439,824.00	188,496.00
16478	FIROZABAD	ARAON	264851	FAKKARPUR	126099	DHAKPURA	543	705	239,700.00	167,790.00	71,910.00
16479	FIROZABAD	ARAON	264851	FAKKARPUR	126102	FAKARPUR	646	839	285,260.00	199,682.00	85,578.00
16480	FIROZABAD	ARAON	264855	FATEHPUR MAZARA BADA GAON	126039	FATEHPUR MAZARA BADAGAON	636	826	280,840.00	196,588.00	84,252.00
16481	FIROZABAD	ARAON	264855	FATEHPUR MAZARA BADA GAON	126037	PITHANPUR	496	644	218,960.00	153,272.00	65,688.00
16482	FIROZABAD	ARAON	62743	GAYARMAI	126035	FAZALNAGAR	577	749	254,660.00	178,262.00	76,398.00
16483	FIROZABAD	ARAON	62743	GAYARMAI	126034	GAYARMAI	1113	1445	491,300.00	343,910.00	147,390.00
16484	FIROZABAD	ARAON	62744	GHURHIA TIKUR	126100	GHURHIA TIKUR	1650	2142	728,280.00	509,796.00	218,484.00
16485	FIROZABAD	ARAON	62746	KABIRPUR	126081	KABIRPUR	1198	1555	528,700.00	370,090.00	158,610.00
16486	FIROZABAD	ARAON	62746	KABIRPUR	126076	NAGLA MADARI	937	1217	413,780.00	289,646.00	124,134.00
16487	FIROZABAD	ARAON	62747	KAMARPUR BAIJUA	126065	KAMARPUR BAIJUA	1530	1987	675,580.00	472,906.00	202,674.00
16488	FIROZABAD	ARAON	62749	KAPRAOLI	126059	KAPRAOLI	1055	1370	465,800.00	326,060.00	139,740.00
16489	FIROZABAD	ARAON	62757	MOHAMMADPUR HUSENPUR BAIJUA	126067	HAJIPUR BAIJUA	774	1005	341,700.00	239,190.00	102,510.00
16490	FIROZABAD	ARAON	62757	MOHAMMADPUR HUSENPUR BAIJUA	126068	MOHAMMADPUR HUSENPUR BAIJUA	1277	1658	563,720.00	394,604.00	169,116.00
16491	FIROZABAD	ARAON	62759	MOHBULLAPUR KAIRAOLI	126088	MOHBULLAPUR KAIRAOLI	952	1236	420,240.00	294,168.00	126,072.00
16492	FIROZABAD	ARAON	62759	MOHBULLAPUR KAIRAOLI	126090	SURAJPUR SOTHARA	233	303	103,020.00	72,114.00	30,906.00
16493	FIROZABAD	ARAON	264856	RAM NAGAR	126042	RAMNAGAR	1077	1398	475,320.00	332,724.00	142,596.00
16494	FIROZABAD	ARAON	62767	SAIFPUR	126063	MALUPURA	382	496	168,640.00	118,048.00	50,592.00
16495	FIROZABAD	ARAON	62767	SAIFPUR	126061	SAIFPUR	1234	1602	544,680.00	381,276.00	163,404.00
16496	FIROZABAD	ARAON	62768	SAKATPUR	126052	SAIJANI	712	924	314,160.00	219,912.00	94,248.00
16497	FIROZABAD	ARAON	62768	SAKATPUR	126051	SAKATPUR	763	991	336,940.00	235,858.00	101,082.00
16498	FIROZABAD	ARAON	62770	SARAI HAIBATPUR	126084	JUGMUDI	635	824	280,160.00	196,112.00	84,048.00
16499	FIROZABAD	ARAON	62770	SARAI HAIBATPUR	126083	SARAI HAIBATPUR	855	1110	377,400.00	264,180.00	113,220.00
16500	FIROZABAD	ARAON	62773	SARSAULI	126053	IBRAHIMPUR SARSAULI	633	822	279,480.00	195,636.00	83,844.00
16501	FIROZABAD	ARAON	62773	SARSAULI	126055	SARSAULI	929	1206	410,040.00	287,028.00	123,012.00
16502	FIROZABAD	ARAON	62774	SEHNAOLI	126069	DAULATPUR BAIJUA	798	1036	352,240.00	246,568.00	105,672.00
16503	FIROZABAD	ARAON	62774	SEHNAOLI	126070	SEHNAOLI	944	1226	416,840.00	291,788.00	125,052.00
16504	FIROZABAD	ARAON	264852	SHEKHUPUR	126096	SHEKHUPUR	1036	1345	457,300.00	320,110.00	137,190.00
16505	FIROZABAD	EKA	62787	DHARAMPUR	125711	DHARAMPUR	763	991	336,940.00	235,858.00	101,082.00
16506	FIROZABAD	EKA	62787	DHARAMPUR	125709	HIMMATPUR	691	897	304,980.00	213,486.00	91,494.00

SNo.	District Name	Block Name	LGD Gram Panchayat	Gram Panchayat Name	LGD Village Code	Village Name	TOT_P_2011	Projected Population 2023	Total fund	SBM fund (70 %)	CFC (30%)
1	2	3	4	5	6	7	8	9	10	11	12
16507	FIROZABAD	EKA	62787	DHARAMPUR	125708	KUTILABATOLAR	968	1257	427,380.00	299,166.00	128,214.00
16508	FIROZABAD	EKA	62790	FARIDA PEDAT	125738	FARIDA PEDAT	1529	1985	674,900.00	472,430.00	202,470.00
16509	FIROZABAD	EKA	62791	FATEHPURPAT	125656	FATEHPURPAT	857	1113	378,420.00	264,894.00	113,526.00
16510	FIROZABAD	EKA	62791	FATEHPURPAT	125655	MUHBATPUR	844	1096	372,640.00	260,848.00	111,792.00
16511	FIROZABAD	EKA	62792	GADANPUR	125699	GADANPUR	1081	1404	477,360.00	334,152.00	143,208.00
16512	FIROZABAD	EKA	62792	GADANPUR	125669	THATI	697	905	307,700.00	215,390.00	92,310.00
16513	FIROZABAD	EKA	264861	GARHI	125690	GARHI	1291	1676	569,840.00	398,888.00	170,952.00
16514	FIROZABAD	EKA	264862	GOPALPUR	125685	GOPALPUR	1297	1684	572,560.00	400,792.00	171,768.00
16515	FIROZABAD	EKA	62795	HATHOOLI JAISINGHPUR	125686	HATHOOLI JAISINGHPUR	1139	1479	502,860.00	352,002.00	150,858.00
16516	FIROZABAD	EKA	264878	JAHANPUR	125739	JAHANPUR	1141	1481	503,540.00	352,478.00	151,062.00
16517	FIROZABAD	EKA	265824	JAITPUR	125657	JAITPUR	1165	1513	514,420.00	360,094.00	154,326.00
16518	FIROZABAD	EKA	265824	JAITPUR	125657	KHIRIA J.SINGHAPUR	1165	1513	514,420.00	360,094.00	154,326.00
16519	FIROZABAD	EKA	62803	MACHAN	125735	MACHAN	1387	1801	612,340.00	428,638.00	183,702.00
16520	FIROZABAD	EKA	62804	MADHIPUR	125742	MADHIPUR	1375	1785	606,900.00	424,830.00	182,070.00
16521	FIROZABAD	EKA	62808	NAGALABAVAN	125682	NAGALABAVAN	1034	1343	456,620.00	319,634.00	136,986.00
16522	FIROZABAD	EKA	62808	NAGALABAVAN	125681	PATTI	309	401	136,340.00	95,438.00	40,902.00
16523	FIROZABAD	EKA	62809	NAGALASINGH	125671	NAGALASINGH	1415	1837	624,580.00	437,206.00	187,374.00
16524	FIROZABAD	EKA	264860	NAGLA GAVE	125697	NAGLA GAVE	1118	1452	493,680.00	345,576.00	148,104.00
16525	FIROZABAD	EKA	62812	NAGLA GIGNA	125741	LALGARHI	316	410	139,400.00	97,580.00	41,820.00
16526	FIROZABAD	EKA	62812	NAGLA GIGNA	125740	NAGLA GIGNA	1539	1998	679,320.00	475,524.00	203,796.00
16527	FIROZABAD	EKA	62815	NAVALPUR	125715	AKHAITPUR	496	644	218,960.00	153,272.00	65,688.00
16528	FIROZABAD	EKA	62815	NAVALPUR	125721	ALAMPUR PILAKHTAR	396	514	174,760.00	122,332.00	52,428.00
16529	FIROZABAD	EKA	62815	NAVALPUR	125714	GOHNA	520	675	229,500.00	160,650.00	68,850.00
16530	FIROZABAD	EKA	62815	NAVALPUR	125712	NAGLA SANDULA	203	264	89,760.00	62,832.00	26,928.00
16531	FIROZABAD	EKA	62815	NAVALPUR	125710	NAGRIA	89	116	39,440.00	27,608.00	11,832.00
16532	FIROZABAD	EKA	62815	NAVALPUR	125716	NAVALPUR	639	830	282,200.00	197,540.00	84,660.00
16533	FIROZABAD	EKA	62815	NAVALPUR	125719	SUNAV	988	1283	436,220.00	305,354.00	130,866.00
16534	FIROZABAD	EKA	62815	NAVALPUR	125718	ULAYATPUR	482	626	212,840.00	148,988.00	63,852.00
16535	FIROZABAD	EKA	264863	NINAVLI	125689	NINAVLI	1481	1923	653,820.00	457,674.00	196,146.00
16536	FIROZABAD	EKA	62817	PALIA KHURD	125734	EMAPALIA	99	129	43,860.00	30,702.00	13,158.00
16537	FIROZABAD	EKA	62817	PALIA KHURD	125737	PALIA KALAN	848	1101	374,340.00	262,038.00	112,302.00
16538	FIROZABAD	EKA	62817	PALIA KHURD	125736	PALIA KHURD	828	1075	365,500.00	255,850.00	109,650.00
16539	FIROZABAD	EKA	62820	PILAKHTARFATEH	125720	LAKHIJANGAL	292	379	128,860.00	90,202.00	38,658.00
16540	FIROZABAD	EKA	62820	PILAKHTARFATEH	125703	NAGLA AJIT	171	222	75,480.00	52,836.00	22,644.00
16541	FIROZABAD	EKA	62820	PILAKHTARFATEH	125702	NAGLA NOJAR	822	1067	362,780.00	253,946.00	108,834.00
16542	FIROZABAD	EKA	62820	PILAKHTARFATEH	125723	PILAKHTARFATEH	1632	2119	720,460.00	504,322.00	216,138.00
16543	FIROZABAD	EKA	62824	SINGHPUR	125730	DUNDI	425	552	187,680.00	131,376.00	56,304.00
16544	FIROZABAD	EKA	62824	SINGHPUR	125729	SINGHPUR	1384	1797	610,980.00	427,686.00	183,294.00
16545	FIROZABAD	EKA	62826	SURAYA	125658	SURAYA	1638	2127	723,180.00	506,226.00	216,954.00
16546	FIROZABAD	EKA	62828	THARUA	125663	DEUA	403	523	177,820.00	124,474.00	53,346.00
16547	FIROZABAD	EKA	62828	THARUA	125664	NAGLABHHIKI	695	902	306,680.00	214,676.00	92,004.00
16548	FIROZABAD	EKA	62828	THARUA	125665	NAGLASAGAR	385	500	170,000.00	119,000.00	51,000.00

SNo.	District Name	Block Name	LGD Gram Panchayat	Gram Panchayat Name	LGD Village Code	Village Name	TOT_P_2011	Projected Population 2023	Total fund	SBM fund (70 %)	CFC (30%)
1	2	3	4	5	6	7	8	9	10	11	12
16549	FIROZABAD	EKA	62828	THARAU A	125667	RUDRAPUR	870	1130	384,200.00	268,940.00	115,260.00
16550	FIROZABAD	EKA	62828	THARAU A	125666	THARAU A	1529	1985	674,900.00	472,430.00	202,470.00
16551	FIROZABAD	EKA	62831	YAGMURPURPAVRAI	125726	YAGMURPURPAVRAI	1565	2032	690,880.00	483,616.00	207,264.00
16552	FIROZABAD	FIROZABAD	62833	ALAMPURA JARKHI	125583	ALAMPURA JARKHI	1481	1923	653,820.00	457,674.00	196,146.00
16553	FIROZABAD	FIROZABAD	62837	AQUIL PUR DAMODARPUR	125599	AQUIL PUR DAMODARPUR	1380	1792	609,280.00	426,496.00	182,784.00
16554	FIROZABAD	FIROZABAD	264799	BARAMAI	125627	BARAMAI	1238	1607	546,380.00	382,466.00	163,914.00
16555	FIROZABAD	FIROZABAD	62841	BAZIDPUR KUTUBPUR	125590	BAZIDPUR KUTUBPUR	1457	1892	643,280.00	450,296.00	192,984.00
16556	FIROZABAD	FIROZABAD	264803	BENDI	125577	BAINDI	1061	1378	468,520.00	327,964.00	140,556.00
16557	FIROZABAD	FIROZABAD	264802	BHEEKHANPUR SADASUKH	125575	BHIKAN PUR SADASUKH	1182	1535	521,900.00	365,330.00	156,570.00
16558	FIROZABAD	FIROZABAD	62842	BHONDELA	125486	BHONDELA	1328	1724	586,160.00	410,312.00	175,848.00
16559	FIROZABAD	FIROZABAD	62846	DHAKPURA	125643	DHAKPURA	1259	1635	555,900.00	389,130.00	166,770.00
16560	FIROZABAD	FIROZABAD	62850	HAMIRPURA	125630	HAMIRPURA	1149	1492	507,280.00	355,096.00	152,184.00
16561	FIROZABAD	FIROZABAD	62853	JAHAGIRPUR	125616	BALCHANDARPUR	752	976	331,840.00	232,288.00	99,552.00
16562	FIROZABAD	FIROZABAD	62853	JAHAGIRPUR	125615	JAHAGIRPUR	924	1200	408,000.00	285,600.00	122,400.00
16563	FIROZABAD	FIROZABAD	62854	JAINDAMAI	125646	ALAMPUR ANANDIPUR	807	1048	356,320.00	249,424.00	106,896.00
16564	FIROZABAD	FIROZABAD	62854	JAINDAMAI	125641	JAINDAMAI	1491	1936	658,240.00	460,768.00	197,472.00
16565	FIROZABAD	FIROZABAD	264800	KHARSULI	125626	KHARSOLI	1018	1322	449,480.00	314,636.00	134,844.00
16566	FIROZABAD	FIROZABAD	62862	KINHARPUR	125633	KINHARPUR	940	1221	415,140.00	290,598.00	124,542.00
16567	FIROZABAD	FIROZABAD	62862	KINHARPUR	125634	PILUA	362	470	159,800.00	111,860.00	47,940.00
16568	FIROZABAD	FIROZABAD	62862	KINHARPUR	125635	SATGAI	250	325	110,500.00	77,350.00	33,150.00
16569	FIROZABAD	FIROZABAD	62862	KINHARPUR	125636	WAZIRPUR ANANDIPUR	186	242	82,280.00	57,596.00	24,684.00
16570	FIROZABAD	FIROZABAD	62863	KOLAMAI	125640	KOLAMAI	1625	2110	717,400.00	502,180.00	215,220.00
16571	FIROZABAD	FIROZABAD	62865	LADUPUR CHAKARPUR	125619	FATEHPUR ANANDIPUR	542	704	239,360.00	167,552.00	71,808.00
16572	FIROZABAD	FIROZABAD	62865	LADUPUR CHAKARPUR	125617	LADUPUR CHAKARPUR	1396	1813	616,420.00	431,494.00	184,926.00
16573	FIROZABAD	FIROZABAD	62865	LADUPUR CHAKARPUR	125618	SHERPUR ANANDIPUR	254	330	112,200.00	78,540.00	33,660.00
16574	FIROZABAD	FIROZABAD	62868	LOHARI	125622	LOHARI	872	1132	384,880.00	269,416.00	115,464.00
16575	FIROZABAD	FIROZABAD	62868	LOHARI	125624	PREMPUR ANANDIPUR	731	949	322,660.00	225,862.00	96,798.00
16576	FIROZABAD	FIROZABAD	62868	LOHARI	125623	SALEMPUR ANANDIPUR	355	461	156,740.00	109,718.00	47,022.00
16577	FIROZABAD	FIROZABAD	264796	MANDUA	125612	MANDUA	1102	1431	486,540.00	340,578.00	145,962.00
16578	FIROZABAD	FIROZABAD	62875	NANPI PITHANI	125642	NANPI PITHANI	1666	2163	735,420.00	514,794.00	220,626.00
16579	FIROZABAD	FIROZABAD	62876	NARGAPUR	125650	NARGAPUR	1620	2103	715,020.00	500,514.00	214,506.00
16580	FIROZABAD	FIROZABAD	264794	NASIRPUR	125594	NASIRPUR	1491	1936	658,240.00	460,768.00	197,472.00
16581	FIROZABAD	FIROZABAD	62879	PHULAICHI	125632	PHULAICHI	1450	1883	640,220.00	448,154.00	192,066.00
16582	FIROZABAD	FIROZABAD	264801	RUPASPUR	125589	RUPASPUR	1621	2105	715,700.00	500,990.00	214,710.00
16583	FIROZABAD	FIROZABAD	62884	SARAMAI	125628	SARAMAI	1409	1829	621,860.00	435,302.00	186,558.00
16584	FIROZABAD	FIROZABAD	62890	UNDANI	125629	UNDANI	1538	1997	678,980.00	475,286.00	203,694.00
16585	FIROZABAD	FIROZABAD	264798	VIJAYPUR BHIKANPUR	125652	BIJAIPUR BHIKANPUR	1328	1724	586,160.00	410,312.00	175,848.00
16586	FIROZABAD	HATHWANT	264865	AKBARPUR MASTPUR	125776	AKBARPUR MASTPUR	492	639	217,260.00	152,082.00	65,178.00
16587	FIROZABAD	HATHWANT	264865	AKBARPUR MASTPUR	125773	DARBAR PUR	307	399	135,660.00	94,962.00	40,698.00
16588	FIROZABAD	HATHWANT	264865	AKBARPUR MASTPUR	125775	GADIAKHAS	219	284	96,560.00	67,592.00	28,968.00
16589	FIROZABAD	HATHWANT	264871	BANIPURA	125821	BANIPURA	1017	1320	448,800.00	314,160.00	134,640.00
16590	FIROZABAD	HATHWANT	62900	BAROLI	125841	BAROLI	1449	1881	639,540.00	447,678.00	191,862.00

SNo.	District Name	Block Name	LGD Gram Panchayat	Gram Panchayat Name	LGD Village Code	Village Name	TOT_P_2011	Projected Population 2023	Total fund	SBM fund (70 %)	CFC (30%)
1	2	3	4	5	6	7	8	9	10	11	12
16591	FIROZABAD	HATHWANT	62901	BARTHARA	125759	BARTHARA	1313	1705	579,700.00	405,790.00	173,910.00
16592	FIROZABAD	HATHWANT	62901	BARTHARA	125754	BHUDGADDA	493	640	217,600.00	152,320.00	65,280.00
16593	FIROZABAD	HATHWANT	264874	BHIKHANPUR SANKHINI	125794	BHIKHANPUR SAKHINI	1108	1439	489,260.00	342,482.00	146,778.00
16594	FIROZABAD	HATHWANT	264874	BHIKHANPUR SANKHINI	125795	NAGLA KIRU	1043	1354	460,360.00	322,252.00	138,108.00
16595	FIROZABAD	HATHWANT	264864	CHIRAVALI	125760	CHIRAVALI	1132	1470	499,800.00	349,860.00	149,940.00
16596	FIROZABAD	HATHWANT	62909	DARAPUR RASENI	125778	DARAPUR RASENI	1403	1822	619,480.00	433,636.00	185,844.00
16597	FIROZABAD	HATHWANT	62909	DARAPUR RASENI	125777	FARIDABAHAT	500	649	220,660.00	154,462.00	66,198.00
16598	FIROZABAD	HATHWANT	62913	FARIODABAROLI	125842	FARIODABAROLI	914	1187	403,580.00	282,506.00	121,074.00
16599	FIROZABAD	HATHWANT	62913	FARIODABAROLI	125844	KESHOPUR	865	1123	381,820.00	267,274.00	114,546.00
16600	FIROZABAD	HATHWANT	62913	FARIODABAROLI	125846	NAGLASAKTU	654	849	288,660.00	202,062.00	86,598.00
16601	FIROZABAD	HATHWANT	264869	GADAORA	125808	GADAORA	1226	1592	541,280.00	378,896.00	162,384.00
16602	FIROZABAD	HATHWANT	62915	HUSENPUR JAGE	125853	BACHHLAI	191	248	84,320.00	59,024.00	25,296.00
16603	FIROZABAD	HATHWANT	62915	HUSENPUR JAGE	125851	HUSENPUR JAGE	619	804	273,360.00	191,352.00	82,008.00
16604	FIROZABAD	HATHWANT	62915	HUSENPUR JAGE	125852	PADRIYA	642	834	283,560.00	198,492.00	85,068.00
16605	FIROZABAD	HATHWANT	264868	ITOLI	125788	ITOLI	1063	1380	469,200.00	328,440.00	140,760.00
16606	FIROZABAD	HATHWANT	62918	JAKHARA	125827	JAKHARA	1109	1440	489,600.00	342,720.00	146,880.00
16607	FIROZABAD	HATHWANT	264911	KALUPURA	125814	KALUPURA	1230	1597	542,980.00	380,086.00	162,894.00
16608	FIROZABAD	HATHWANT	62920	KAMALPUR RAKHAVLI	125784	KAMALPUR RAKHAVLI	1125	1461	496,740.00	347,718.00	149,022.00
16609	FIROZABAD	HATHWANT	62923	KESH PURA	125757	AGODHA	973	1263	429,420.00	300,594.00	128,826.00
16610	FIROZABAD	HATHWANT	62923	KESH PURA	125762	BHITPURA	440	571	194,140.00	135,898.00	58,242.00
16611	FIROZABAD	HATHWANT	62923	KESH PURA	125761	KESH PURA	430	558	189,720.00	132,804.00	56,916.00
16612	FIROZABAD	HATHWANT	62923	KESH PURA	125758	NAGLA KANS	665	863	293,420.00	205,394.00	88,026.00
16613	FIROZABAD	HATHWANT	264873	KHARAGPUR	125828	KHARAG PUR	1196	1553	528,020.00	369,614.00	158,406.00
16614	FIROZABAD	HATHWANT	62925	KHERIASIKMI GOHANA	125752	FAJILPUR JARELA	693	900	306,000.00	214,200.00	91,800.00
16615	FIROZABAD	HATHWANT	62925	KHERIASIKMI GOHANA	125751	KHERIASIKMI GOHANA	963	1250	425,000.00	297,500.00	127,500.00
16616	FIROZABAD	HATHWANT	62927	KORARI SARHAD	125765	AJAYABPUR	569	739	251,260.00	175,882.00	75,378.00
16617	FIROZABAD	HATHWANT	62927	KORARI SARHAD	125768	KAREJUA	367	477	162,180.00	113,526.00	48,654.00
16618	FIROZABAD	HATHWANT	62927	KORARI SARHAD	125767	KORARI SARHAD	1109	1440	489,600.00	342,720.00	146,880.00
16619	FIROZABAD	HATHWANT	62927	KORARI SARHAD	125769	NAGLA DHANA	209	271	92,140.00	64,498.00	27,642.00
16620	FIROZABAD	HATHWANT	264867	LAKHUA	125790	LAKHOOA	879	1141	387,940.00	271,558.00	116,382.00
16621	FIROZABAD	HATHWANT	264867	LAKHUA	125791	TIKRI	404	525	178,500.00	124,950.00	53,550.00
16622	FIROZABAD	HATHWANT	264866	MASTPUR AKBARPUR	125779	MASTPURA AKBARPUR	1031	1339	455,260.00	318,682.00	136,578.00
16623	FIROZABAD	HATHWANT	62930	NAGALAKASMANJARABHAMAI	125835	BAJHERAKHURD	486	631	214,540.00	150,178.00	64,362.00
16624	FIROZABAD	HATHWANT	62930	NAGALAKASMANJARABHAMAI	125834	NAGALAKASMANJARABHAMAI	1417	1840	625,600.00	437,920.00	187,680.00
16625	FIROZABAD	HATHWANT	264874	NAGLA KIRAR	125802	NAGLA KIRAR	595	773	262,820.00	183,974.00	78,846.00
16626	FIROZABAD	HATHWANT	62932	NAGLAJAT	125857	BADANPUR	433	562	191,080.00	133,756.00	57,324.00
16627	FIROZABAD	HATHWANT	62932	NAGLAJAT	125858	KUSUAMAI	574	745	253,300.00	177,310.00	75,990.00
16628	FIROZABAD	HATHWANT	62932	NAGLAJAT	125855	NAGLAJAT	1237	1606	546,040.00	382,228.00	163,812.00
16629	FIROZABAD	HATHWANT	264870	NAYA BANS	125825	NAYABANS	1572	2041	693,940.00	485,758.00	208,182.00
16630	FIROZABAD	HATHWANT	62935	NAYAKPUR	125850	FATEHPUR KETENA	864	1122	381,480.00	267,036.00	114,444.00
16631	FIROZABAD	HATHWANT	62935	NAYAKPUR	125849	NAYAKPUR	821	1066	362,440.00	253,708.00	108,732.00
16632	FIROZABAD	HATHWANT	62937	ODAMPUR	125780	ODAMPUR	1285	1668	567,120.00	396,984.00	170,136.00

SNo.	District Name	Block Name	LGD Gram Panchayat	Gram Panchayat Name	LGD Village Code	Village Name	TOT_P_2011	Projected Population 2023	Total fund	SBM fund (70 %)	CFC (30%)
1	2	3	4	5	6	7	8	9	10	11	12
16633	FIROZABAD	HATHWANT	62938	PATHRAUA	125808	GADORA	1226	1592	541,280.00	378,896.00	162,384.00
16634	FIROZABAD	HATHWANT	62938	PATHRAUA	125807	PATHRAUA	1482	1924	654,160.00	457,912.00	196,248.00
16635	FIROZABAD	HATHWANT	264875	RAHANA	125796	RAHNA	1007	1307	444,380.00	311,066.00	133,314.00
16636	FIROZABAD	HATHWANT	62941	RAKHAVALI	125764	RAKHAVALI	1519	1972	670,480.00	469,336.00	201,144.00
16637	FIROZABAD	HATHWANT	62942	RANIPUR	125783	DADAN PUR	606	787	267,580.00	187,306.00	80,274.00
16638	FIROZABAD	HATHWANT	62942	RANIPUR	125786	GANGLAI	922	1197	406,980.00	284,886.00	122,094.00
16639	FIROZABAD	HATHWANT	62942	RANIPUR	125782	RANIPURA	619	804	273,360.00	191,352.00	82,008.00
16640	FIROZABAD	HATHWANT	62944	SAHUMAI	125789	SAHUMAI	1325	1720	584,800.00	409,360.00	175,440.00
16641	FIROZABAD	HATHWANT	62945	SANDALPUR	125831	NAGLAHARIA	960	1246	423,640.00	296,548.00	127,092.00
16642	FIROZABAD	HATHWANT	62945	SANDALPUR	125830	SANDALPUR	1253	1627	553,180.00	387,226.00	165,954.00
16643	FIROZABAD	HATHWANT	62947	SANTHI	125819	GARIA SIKMI KHERGARH	203	264	89,760.00	62,832.00	26,928.00
16644	FIROZABAD	HATHWANT	62947	SANTHI	125820	SANTHI	1332	1729	587,860.00	411,502.00	176,358.00
16645	FIROZABAD	HATHWANT	62951	SIRMAI	125813	SIRMAI	1231	1598	543,320.00	380,324.00	162,996.00
16646	FIROZABAD	HATHWANT	62952	SOBHANPUR	125860	SOBHANPUR	1369	1778	604,520.00	423,164.00	181,356.00
16647	FIROZABAD	HATHWANT	62953	SYAVARI	125811	DARAGPUR	974	1265	430,100.00	301,070.00	129,030.00
16648	FIROZABAD	HATHWANT	62953	SYAVARI	125812	SYAVARI	1446	1877	638,180.00	446,726.00	191,454.00
16649	FIROZABAD	JASRANA	62957	AURANGABAD JASRANA	125910	AURANGABAD JASRANA	1373	1783	606,220.00	424,354.00	181,866.00
16650	FIROZABAD	JASRANA	62957	AURANGABAD JASRANA	125911	JONAMAI	967	1256	427,040.00	298,928.00	128,112.00
16651	FIROZABAD	JASRANA	62964	BITVARA	125885	BITVARA	1639	2128	723,520.00	506,464.00	217,056.00
16652	FIROZABAD	JASRANA	62964	BITVARA	125886	KODRI PALIA	1195	1552	527,680.00	369,376.00	158,304.00
16653	FIROZABAD	JASRANA	62965	CHIDRAI KHAS	125879	CHIDRAI KHAS	1563	2029	689,860.00	482,902.00	206,958.00
16654	FIROZABAD	JASRANA	264858	FATEHPUR NARAYAN SINGH	125865	FATEHPUR NARAYANSINGH	646	839	285,260.00	199,682.00	85,578.00
16655	FIROZABAD	JASRANA	264858	FATEHPUR NARAYAN SINGH	125866	HAMIRPUR	627	814	276,760.00	193,732.00	83,028.00
16656	FIROZABAD	JASRANA	62969	GHAGHU NAGLA PANDAY	125875	BHAYPUR	713	926	314,840.00	220,388.00	94,452.00
16657	FIROZABAD	JASRANA	62969	GHAGHU NAGLA PANDAY	125877	GHAGHU NAGLA PANDAY	956	1241	421,940.00	295,358.00	126,582.00
16658	FIROZABAD	JASRANA	62971	JAMALIPUR	125878	GHAGHUKHURD	857	1113	378,420.00	264,894.00	113,526.00
16659	FIROZABAD	JASRANA	62971	JAMALIPUR	125880	JAMALIPUR	1537	1996	678,640.00	475,048.00	203,592.00
16660	FIROZABAD	JASRANA	62974	KACHMAI	125864	KACHMAI	1276	1657	563,380.00	394,366.00	169,014.00
16661	FIROZABAD	JASRANA	62975	KATORA	125883	KATORA	1585	2058	699,720.00	489,804.00	209,916.00
16662	FIROZABAD	JASRANA	62980	KHUDADADPUR	125884	KHUDADADPUR	916	1189	404,260.00	282,982.00	121,278.00
16663	FIROZABAD	JASRANA	62982	MALIKPUR	125868	KAMALPUR KHAS	978	1270	431,800.00	302,260.00	129,540.00
16664	FIROZABAD	JASRANA	62982	MALIKPUR	125867	MALIKPUR	967	1256	427,040.00	298,928.00	128,112.00
16665	FIROZABAD	JASRANA	62983	NAGLA KACHHI	125898	DEVRI FARIDPUR	982	1275	433,500.00	303,450.00	130,050.00
16666	FIROZABAD	JASRANA	62983	NAGLA KACHHI	125894	NAGLA KACHHI	1296	1683	572,220.00	400,554.00	171,666.00
16667	FIROZABAD	JASRANA	62983	NAGLA KACHHI	125897	SURAIL	97	126	42,840.00	29,988.00	12,852.00
16668	FIROZABAD	JASRANA	62985	NAGLA RAM	125892	MONGRA	847	1100	374,000.00	261,800.00	112,200.00
16669	FIROZABAD	JASRANA	62985	NAGLA RAM	125893	NAGLA RAM	1066	1384	470,560.00	329,392.00	141,168.00
16670	FIROZABAD	JASRANA	62991	PAROLI	125889	NAGLA RAMA	863	1121	381,140.00	266,798.00	114,342.00
16671	FIROZABAD	JASRANA	62991	PAROLI	125888	PAROLI	873	1134	385,560.00	269,892.00	115,668.00
16672	FIROZABAD	JASRANA	264857	SABALPUR	125917	SABALPUR	1176	1527	519,180.00	363,426.00	155,754.00
16673	FIROZABAD	JASRANA	62994	SAGRAI	125924	KATRAI	1336	1735	589,900.00	412,930.00	176,970.00
16674	FIROZABAD	JASRANA	62994	SAGRAI	125919	SAGRAI	924	1200	408,000.00	285,600.00	122,400.00

SNo.	District Name	Block Name	LGD Gram Panchayat	Gram Panchayat Name	LGD Village Code	Village Name	TOT_P_2011	Projected Population 2023	Total fund	SBM fund (70 %)	CFC (30%)
1	2	3	4	5	6	7	8	9	10	11	12
16675	FIROZABAD	JASRANA	62997	SYOMAI	125862	KALAHRI	822	1067	362,780.00	253,946.00	108,834.00
16676	FIROZABAD	JASRANA	62997	SYOMAI	125863	SYOMAI	1321	1715	583,100.00	408,170.00	174,930.00
16677	FIROZABAD	JASRANA	62999	TODARPUR BOTHARI	125907	TODARPUR BOTHARI	1170	1519	516,460.00	361,522.00	154,938.00
16678	FIROZABAD	JASRANA	62999	TODARPUR BOTHARI	125908	VAJANI	994	1291	438,940.00	307,258.00	131,682.00
16679	FIROZABAD	MADANPUR	264834	AHMADPUR	126127	AHMADPUR	1291	1676	569,840.00	398,888.00	170,952.00
16680	FIROZABAD	MADANPUR	63001	AMAUR NAGLA JIWAN	126137	AMAUR NAGLA JIWAN	1430	1857	631,380.00	441,966.00	189,414.00
16681	FIROZABAD	MADANPUR	63001	AMAUR NAGLA JIWAN	126136	DARAGAPUR ANGADPUR	650	844	286,960.00	200,872.00	86,088.00
16682	FIROZABAD	MADANPUR	63003	ATEPUR	126172	ASLEMPUR NAGLA KANDAR	154	200	68,000.00	47,600.00	20,400.00
16683	FIROZABAD	MADANPUR	63003	ATEPUR	126170	ATEPUR	1263	1640	557,600.00	390,320.00	167,280.00
16684	FIROZABAD	MADANPUR	63003	ATEPUR	126173	BABEMAU	592	769	261,460.00	183,022.00	78,438.00
16685	FIROZABAD	MADANPUR	63005	BACHHMAI	126150	BACHHMAI	1640	2129	723,860.00	506,702.00	217,158.00
16686	FIROZABAD	MADANPUR	63005	BACHHMAI	126154	LAHTAI	597	775	263,500.00	184,450.00	79,050.00
16687	FIROZABAD	MADANPUR	63011	DANDIAMAI	126103	DANDIAMAI	2001	2598	883,320.00	618,324.00	264,996.00
16688	FIROZABAD	MADANPUR	63011	DANDIAMAI	126107	DUDHARAI	542	704	239,360.00	167,552.00	71,808.00
16689	FIROZABAD	MADANPUR	63011	DANDIAMAI	126106	KATORI	150	195	66,300.00	46,410.00	19,890.00
16690	FIROZABAD	MADANPUR	63012	DAULATPUR KARKHA	126165	DAULATPUR KARKHA	1381	1793	609,620.00	426,734.00	182,886.00
16691	FIROZABAD	MADANPUR	63012	DAULATPUR KARKHA	126166	PINDRAON	678	880	299,200.00	209,440.00	89,760.00
16692	FIROZABAD	MADANPUR	63013	ELAMPUR	126208	ELAMPUR	910	1182	401,880.00	281,316.00	120,564.00
16693	FIROZABAD	MADANPUR	63013	ELAMPUR	126209	SEMRA ATIKABAD	752	976	331,840.00	232,288.00	99,552.00
16694	FIROZABAD	MADANPUR	264831	FATEHPUR CHANDARI	126162	DHAKRAI	674	875	297,500.00	208,250.00	89,250.00
16695	FIROZABAD	MADANPUR	264831	FATEHPUR CHANDARI	126159	FATEHPUR CHANDARI	860	1117	379,780.00	265,846.00	113,934.00
16696	FIROZABAD	MADANPUR	63015	GALPURA	126193	ALAMPUR JHAPTA	908	1179	400,860.00	280,602.00	120,258.00
16697	FIROZABAD	MADANPUR	63015	GALPURA	126194	GALPURA	1335	1733	589,220.00	412,454.00	176,766.00
16698	FIROZABAD	MADANPUR	63016	GARHRAULI	126179	ABABAKAPUR	774	1005	341,700.00	239,190.00	102,510.00
16699	FIROZABAD	MADANPUR	63016	GARHRAULI	126180	DUNDPUR	534	693	235,620.00	164,934.00	70,686.00
16700	FIROZABAD	MADANPUR	63016	GARHRAULI	126180	GARHRAULI	534	693	235,620.00	164,934.00	70,686.00
16701	FIROZABAD	MADANPUR	63016	GARHRAULI	126174	KACHHPURA	146	190	64,600.00	45,220.00	19,380.00
16702	FIROZABAD	MADANPUR	264849	JAHAGIRPUR	126114	JAHAGIRPUR	1063	1380	469,200.00	328,440.00	140,760.00
16703	FIROZABAD	MADANPUR	63023	JAIMATPUR	126167	BAZIDPUR	615	799	271,660.00	190,162.00	81,498.00
16704	FIROZABAD	MADANPUR	63023	JAIMATPUR	126171	JAIMATPUR	1605	2084	708,560.00	495,992.00	212,568.00
16705	FIROZABAD	MADANPUR	264835	JALALPUR	126108	JALALPUR	1001	1300	442,000.00	309,400.00	132,600.00
16706	FIROZABAD	MADANPUR	264847	KHATUA MAI	126122	KHATUA MAI	744	966	328,440.00	229,908.00	98,532.00
16707	FIROZABAD	MADANPUR	264847	KHATUA MAI	126123	UJARAI KHERA	388	504	171,360.00	119,952.00	51,408.00
16708	FIROZABAD	MADANPUR	63031	KHONRHAI AJNORA	126202	GANPATIPUR	677	879	298,860.00	209,202.00	89,658.00
16709	FIROZABAD	MADANPUR	63031	KHONRHAI AJNORA	126201	KHONRHAI AJNORA	1228	1594	541,960.00	379,372.00	162,588.00
16710	FIROZABAD	MADANPUR	63033	LAKHANAI	126117	AIMALAKHANAI	471	612	208,080.00	145,656.00	62,424.00
16711	FIROZABAD	MADANPUR	63033	LAKHANAI	126116	LAKHANAI	710	922	313,480.00	219,436.00	94,044.00
16712	FIROZABAD	MADANPUR	264848	LAKHANPUR	126118	LAKHAN PUR	1157	1502	510,680.00	357,476.00	153,204.00
16713	FIROZABAD	MADANPUR	63034	LOHARAI	126168	DHONAI	582	756	257,040.00	179,928.00	77,112.00
16714	FIROZABAD	MADANPUR	63034	LOHARAI	126169	LOHARAI	1027	1333	453,220.00	317,254.00	135,966.00
16715	FIROZABAD	MADANPUR	63035	Tilyani	126138	MAHADPUR	570	740	251,600.00	176,120.00	75,480.00
16716	FIROZABAD	MADANPUR	63039	MUZAFFARPUR	126157	MUZAFFARPUR	1118	1452	493,680.00	345,576.00	148,104.00

SNo.	District Name	Block Name	LGD Gram Panchayat	Gram Panchayat Name	LGD Village Code	Village Name	TOT_P_2011	Projected Population 2023	Total fund	SBM fund (70 %)	CFC (30%)
1	2	3	4	5	6	7	8	9	10	11	12
16717	FIROZABAD	MADANPUR	63040	NAIN	126158	NAIN	1330	1727	587,180.00	411,026.00	176,154.00
16718	FIROZABAD	MADANPUR	63041	NANE MAU	126119	NANE MAU	1458	1893	643,620.00	450,534.00	193,086.00
16719	FIROZABAD	MADANPUR	63041	NANE MAU	126120	SHERPUR KUTUBPUR	630	818	278,120.00	194,684.00	83,436.00
16720	FIROZABAD	MADANPUR	63042	PARIHARMAU	126163	PARIHARMAU	1347	1749	594,660.00	416,262.00	178,398.00
16721	FIROZABAD	MADANPUR	264836	PATSUI NAGLAMIR	126135	PATSUI NAGLAMIR	1315	1707	580,380.00	406,266.00	174,114.00
16722	FIROZABAD	MADANPUR	63049	SARAIMURALIDHAR	126132	RUDHAVALI	812	1054	358,360.00	250,852.00	107,508.00
16723	FIROZABAD	MADANPUR	63049	SARAIMURALIDHAR	126133	SARAIMURALIDHAR	1008	1309	445,060.00	311,542.00	133,518.00
16724	FIROZABAD	MADANPUR	63051	SHERPUR MADANPUR	126141	AIDALPUR	555	721	245,140.00	171,598.00	73,542.00
16725	FIROZABAD	MADANPUR	63051	SHERPUR MADANPUR	126140	SHERPUR MADANPUR	789	1024	348,160.00	243,712.00	104,448.00
16726	FIROZABAD	MADANPUR	63052	SIAR MAU HARGANPUR	126110	SIAR MAU HARGANPUR	1367	1775	603,500.00	422,450.00	181,050.00
16727	FIROZABAD	MADANPUR	63053	SIARMAU RAMLAL	126111	KHITAU LI	842	1093	371,620.00	260,134.00	111,486.00
16728	FIROZABAD	MADANPUR	63053	SIARMAU RAMLAL	126109	SIARMAU RAMLAL	1264	1641	557,940.00	390,558.00	167,382.00
16729	FIROZABAD	MADANPUR	63055	SUJANIPUR	126195	SUJANIPUR	1256	1631	554,540.00	388,178.00	166,362.00
16730	FIROZABAD	MADANPUR	63057	TILYANI	126142	TILYANI	1629	2115	719,100.00	503,370.00	215,730.00
16731	FIROZABAD	MADANPUR	63059	UJARAI	126156	NAGLA DILSHAH	553	718	244,120.00	170,884.00	73,236.00
16732	FIROZABAD	MADANPUR	63059	UJARAI	126155	UJARAI	981	1274	433,160.00	303,212.00	129,948.00
16733	FIROZABAD	NARKHI	63066	ASAN	125534	ASAN	1624	2109	717,060.00	501,942.00	215,118.00
16734	FIROZABAD	NARKHI	63067	ATIPUR	125532	ATIPUR	1339	1739	591,260.00	413,882.00	177,378.00
16735	FIROZABAD	NARKHI	63067	ATIPUR	125533	KHERIA KHURD	465	604	205,360.00	143,752.00	61,608.00
16736	FIROZABAD	NARKHI	265826	BADANPUR	125562	BADAN PUR	983	1276	433,840.00	303,688.00	130,152.00
16737	FIROZABAD	NARKHI	265826	BADANPUR	125565	GARHI JANU	517	671	228,140.00	159,698.00	68,442.00
16738	FIROZABAD	NARKHI	63069	BAHORAN PUR	125555	BAHORAN PUR	1309	1700	578,000.00	404,600.00	173,400.00
16739	FIROZABAD	NARKHI	63069	BAHORAN PUR	125554	GARHITODIA	407	528	179,520.00	125,664.00	53,856.00
16740	FIROZABAD	NARKHI	264810	BARAGAON	125542	BADAGAON	1181	1533	521,220.00	364,854.00	156,366.00
16741	FIROZABAD	NARKHI	63071	BEDIPUR BIDIRIKA	125543	BARA GAON	1255	1630	554,200.00	387,940.00	166,260.00
16742	FIROZABAD	NARKHI	63071	BEDIPUR BIDIRIKA	125543	BEDIPUR BIDIRIKA	1255	1630	554,200.00	387,940.00	166,260.00
16743	FIROZABAD	NARKHI	63073	BHITRI	125519	BHITRI	1376	1787	607,580.00	425,306.00	182,274.00
16744	FIROZABAD	NARKHI	63073	BHITRI	125518	JAITPUR	935	1214	412,760.00	288,932.00	123,828.00
16745	FIROZABAD	NARKHI	63075	DAURI	125504	ALAMPUR KOTLA	979	1271	432,140.00	302,498.00	129,642.00
16746	FIROZABAD	NARKHI	63075	DAURI	125528	DAURI	1395	1811	615,740.00	431,018.00	184,722.00
16747	FIROZABAD	NARKHI	63077	FATEHAPUR KOTLA	125552	FATEHAPUR KOTLA	1507	1957	665,380.00	465,766.00	199,614.00
16748	FIROZABAD	NARKHI	63080	GARHI KALYAN	125510	GARHI KALYAN	1471	1910	649,400.00	454,580.00	194,820.00
16749	FIROZABAD	NARKHI	63081	GARHI PURANI	125479	GARHI FATEH	694	901	306,340.00	214,438.00	91,902.00
16750	FIROZABAD	NARKHI	63081	GARHI PURANI	125478	GARHI PURANI	1164	1511	513,740.00	359,618.00	154,122.00
16751	FIROZABAD	NARKHI	63082	GARHI SHRIRAM	125544	GARHI SHRIRAM	1053	1367	464,780.00	325,346.00	139,434.00
16752	FIROZABAD	NARKHI	63082	GARHI SHRIRAM	125545	MAHIPURA	255	331	112,540.00	78,778.00	33,762.00
16753	FIROZABAD	NARKHI	63084	GARHIRANCHHOR	125481	GARHIRANCHHOR	1545	2006	682,040.00	477,428.00	204,612.00
16754	FIROZABAD	NARKHI	63084	GARHIRANCHHOR	125480	SAKHAWAT PUR	833	1082	367,880.00	257,516.00	110,364.00
16755	FIROZABAD	NARKHI	63086	GONDAI	125529	GONDAI	1450	1883	640,220.00	448,154.00	192,066.00
16756	FIROZABAD	NARKHI	63087	HARDASPUR KOTLA	125527	HARDASPUR KOTLA	1189	1544	524,960.00	367,472.00	157,488.00
16757	FIROZABAD	NARKHI	63087	HARDASPUR KOTLA	125526	NAGLA RADHE	973	1263	429,420.00	300,594.00	128,826.00
16758	FIROZABAD	NARKHI	63088	HUSAINPUR	125484	HUSAINPUR	1102	1431	486,540.00	340,578.00	145,962.00

SNo.	District Name	Block Name	LGD Gram Panchayat	Gram Panchayat Name	LGD Village Code	Village Name	TOT_P_2011	Projected Population 2023	Total fund	SBM fund (70 %)	CFC (30%)
1	2	3	4	5	6	7	8	9	10	11	12
16759	FIROZABAD	NARKHI	63094	KACHHPURA	125563	KACHHPURA	827	1074	365,160.00	255,612.00	109,548.00
16760	FIROZABAD	NARKHI	63094	KACHHPURA	125561	LUKHARIA	719	934	317,560.00	222,292.00	95,268.00
16761	FIROZABAD	NARKHI	63094	KACHHPURA	125553	MAHA SINGHPUR	571	741	251,940.00	176,358.00	75,582.00
16762	FIROZABAD	NARKHI	63097	KHERA LANGAR	125469	KHERA LANGAR	1593	2068	703,120.00	492,184.00	210,936.00
16763	FIROZABAD	NARKHI	63098	KHERI KALAN	125566	KHERI KALAN	1384	1797	610,980.00	427,686.00	183,294.00
16764	FIROZABAD	NARKHI	63099	KHUSHHAL PUR	125472	KHUSHHAL PUR	730	948	322,320.00	225,624.00	96,696.00
16765	FIROZABAD	NARKHI	63099	KHUSHHAL PUR	125471	LALGARHI	936	1215	413,100.00	289,170.00	123,930.00
16766	FIROZABAD	NARKHI	63105	NAGLA DUNGAR	125530	LADPURA	788	1023	347,820.00	243,474.00	104,346.00
16767	FIROZABAD	NARKHI	63105	NAGLA DUNGAR	125531	NAGLA DUNGAR	1129	1466	498,440.00	348,908.00	149,532.00
16768	FIROZABAD	NARKHI	63109	NAYABASH	125547	NAYABASH	1417	1840	625,600.00	437,920.00	187,680.00
16769	FIROZABAD	NARKHI	63109	NAYABASH	125546	SHERPUR BHURA	115	149	50,660.00	35,462.00	15,198.00
16770	FIROZABAD	NARKHI	63115	RAJPUR KOTLA	125516	BAZIRPUR OKHARA	756	982	333,880.00	233,716.00	100,164.00
16771	FIROZABAD	NARKHI	63115	RAJPUR KOTLA	125521	NAGLA SEMRIYA	505	656	223,040.00	156,128.00	66,912.00
16772	FIROZABAD	NARKHI	63115	RAJPUR KOTLA	125517	RAJPUR KOTLA	1001	1300	442,000.00	309,400.00	132,600.00
16773	FIROZABAD	NARKHI	63115	RAJPUR KOTLA	125520	SELEMPUR KOTLA	616	800	272,000.00	190,400.00	81,600.00
16774	FIROZABAD	NARKHI	264809	RAMPUR KATHELIYA	125485	RAMPUR KATALIA	936	1215	413,100.00	289,170.00	123,930.00
16775	FIROZABAD	NARKHI	264809	RAMPUR KATHELIYA	125535	SUNAWAI	783	1017	345,780.00	242,046.00	103,734.00
16776	FIROZABAD	NARKHI	63118	SHEOLA RAMPUR	125509	SHEOLA RAMPUR	1567	2035	691,900.00	484,330.00	207,570.00
16777	FIROZABAD	NARKHI	63119	SIKANDARPUR KOTLA	125556	SIKANDARPUR KOTLA	1452	1885	640,900.00	448,630.00	192,270.00
16778	FIROZABAD	NARKHI	63119	SIKANDARPUR KOTLA	125557	WAZIRPUR KOTLA	1384	1797	610,980.00	427,686.00	183,294.00
16779	FIROZABAD	NARKHI	63121	TRILOKPUR	125536	TRILOKPUR	1624	2109	717,060.00	501,942.00	215,118.00
16780	FIROZABAD	SHIKOHABAD	264828	ASDEOMAI NURPUR	125943	ASDEOMAI NURPUR	1191	1546	525,640.00	367,948.00	157,692.00
16781	FIROZABAD	SHIKOHABAD	63128	BADANPUR KARKHA	126000	BADANPUR KARKHA	1435	1863	633,420.00	443,394.00	190,026.00
16782	FIROZABAD	SHIKOHABAD	63131	BHARHAIPURA	126009	BHARHAIPURA	1403	1822	619,480.00	433,636.00	185,844.00
16783	FIROZABAD	SHIKOHABAD	63135	CHAMRAULI	125992	CHAMRAULI	1437	1866	634,440.00	444,108.00	190,332.00
16784	FIROZABAD	SHIKOHABAD	63135	CHAMRAULI	125996	NIHALPUR	939	1219	414,460.00	290,122.00	124,338.00
16785	FIROZABAD	SHIKOHABAD	63137	CHHICHHAMAI	125977	CHHICHHAMAI	829	1076	365,840.00	256,088.00	109,752.00
16786	FIROZABAD	SHIKOHABAD	63137	CHHICHHAMAI	125976	JASLAI	633	822	279,480.00	195,636.00	83,844.00
16787	FIROZABAD	SHIKOHABAD	63139	DAHINI	125967	DAHINI	1582	2054	698,360.00	488,852.00	209,508.00
16788	FIROZABAD	SHIKOHABAD	63139	DAHINI	125968	MOHAMMADPUR JHAM JHAM	469	609	207,060.00	144,942.00	62,118.00
16789	FIROZABAD	SHIKOHABAD	264811	DARGAPUR MOHANIPUR	125931	DARGAPUR MOHANIPUR	1133	1471	500,140.00	350,098.00	150,042.00
16790	FIROZABAD	SHIKOHABAD	63142	DHANPURA	126013	DHANPURA	1266	1644	558,960.00	391,272.00	167,688.00
16791	FIROZABAD	SHIKOHABAD	63146	FATEHPUR KARKHA	126017	FATEHPUR KARKHA	1640	2129	723,860.00	506,702.00	217,158.00
16792	FIROZABAD	SHIKOHABAD	63147	GAGAI	125974	GAGAI	1654	2148	730,320.00	511,224.00	219,096.00
16793	FIROZABAD	SHIKOHABAD	264812	GOVINDPUR	125937	GOVINDPUR	1122	1457	495,380.00	346,766.00	148,614.00
16794	FIROZABAD	SHIKOHABAD	264812	GOVINDPUR	125938	RAMNAGER RAJPUR BALAI	436	566	192,440.00	134,708.00	57,732.00
16795	FIROZABAD	SHIKOHABAD	63150	HAIBATPUR KARKHA	126021	HAIBATPUR KARKHA	1594	2070	703,800.00	492,660.00	211,140.00
16796	FIROZABAD	SHIKOHABAD	63154	ITAULI	125944	ITAULI	1619	2102	714,680.00	500,276.00	214,404.00
16797	FIROZABAD	SHIKOHABAD	264818	JALALPUR MARGHATI	125973	JALALPUR MARGHATI	1212	1574	535,160.00	374,612.00	160,548.00
16798	FIROZABAD	SHIKOHABAD	274192	KIRTHARA MOHAMMEDPUR	125985	KIRTHARA MOHAMMEDPUR	820	1065	362,100.00	253,470.00	108,630.00
16799	FIROZABAD	SHIKOHABAD	274192	KIRTHARA MOHAMMEDPUR	125984	KISHANPUR ARMARAJAT	1012	1314	446,760.00	312,732.00	134,028.00
16800	FIROZABAD	SHIKOHABAD	264817	KISHANPUR MOHAMDABAD	125963	KISHANPUR MOHAMMADABAD	1400	1818	618,120.00	432,684.00	185,436.00

SNo.	District Name	Block Name	LGD Gram Panchayat	Gram Panchayat Name	LGD Village Code	Village Name	TOT_P_2011	Projected Population 2023	Total fund	SBM fund (70 %)	CFC (30%)
1	2	3	4	5	6	7	8	9	10	11	12
16801	FIROZABAD	SHIKOHABAD	63161	MAIYAMAI	125950	MAIYAMAI	1496	1942	660,280.00	462,196.00	198,084.00
16802	FIROZABAD	SHIKOHABAD	63163	MEOLI	126007	BARIYARMAU	398	517	175,780.00	123,046.00	52,734.00
16803	FIROZABAD	SHIKOHABAD	63163	MEOLI	126006	KUTAKPUR HARGANPUR	638	828	281,520.00	197,064.00	84,456.00
16804	FIROZABAD	SHIKOHABAD	63163	MEOLI	126008	MEOLI	916	1189	404,260.00	282,982.00	121,278.00
16805	FIROZABAD	SHIKOHABAD	63164	MOHABBATPUR AHEER	125979	MOHABBATAHEER	1661	2157	733,380.00	513,366.00	220,014.00
16806	FIROZABAD	SHIKOHABAD	63169	MUBARAKPUR KHAS	126023	MUBARAKPUR KHAS	1140	1480	503,200.00	352,240.00	150,960.00
16807	FIROZABAD	SHIKOHABAD	264825	NAGLA BALUA	125939	NAGLA BALUA	1170	1519	516,460.00	361,522.00	154,938.00
16808	FIROZABAD	SHIKOHABAD	264815	NAGLA CHANDA	126015	NAGLA CHANDA	1058	1374	467,160.00	327,012.00	140,148.00
16809	FIROZABAD	SHIKOHABAD	264829	NAGLA SAIDLAL	125958	NAGLA SAIDLAL	1080	1402	476,680.00	333,676.00	143,004.00
16810	FIROZABAD	SHIKOHABAD	264824	NAGLA UMER	125980	NAGLA UMER	1014	1317	447,780.00	313,446.00	134,334.00
16811	FIROZABAD	SHIKOHABAD	63170	NAGLABAJDAR	125989	BAHORANPUR	924	1200	408,000.00	285,600.00	122,400.00
16812	FIROZABAD	SHIKOHABAD	63170	NAGLABAJDAR	125991	NAGLABAJDAR	1204	1563	531,420.00	371,994.00	159,426.00
16813	FIROZABAD	SHIKOHABAD	264819	NIV KHERIA	125978	NIVKHERIA	1238	1607	546,380.00	382,466.00	163,914.00
16814	FIROZABAD	SHIKOHABAD	264814	RAJOPURA	126020	RAJOPURA	922	1197	406,980.00	284,886.00	122,094.00
16815	FIROZABAD	SHIKOHABAD	264814	RAJOPURA	126019	SAMONHON	659	856	291,040.00	203,728.00	87,312.00
16816	FIROZABAD	SHIKOHABAD	63177	RAPARI	126030	RAPARI	1649	2141	727,940.00	509,558.00	218,382.00
16817	FIROZABAD	SHIKOHABAD	63177	RAPARI	126031	SEKHUPUR GARHI	560	727	247,180.00	173,026.00	74,154.00
16818	FIROZABAD	SHIKOHABAD	63177	RAPARI	126033	SHAHZADPUR DIDAULI	738	958	325,720.00	228,004.00	97,716.00
16819	FIROZABAD	SHIKOHABAD	63178	RASULPUR	126005	RASULPUR	1494	1940	659,600.00	461,720.00	197,880.00
16820	FIROZABAD	SHIKOHABAD	63179	RUDHAU	126010	RUDHAU	1590	2064	701,760.00	491,232.00	210,528.00
16821	FIROZABAD	SHIKOHABAD	63179	RUDHAU	126011	SAURAKH	793	1030	350,200.00	245,140.00	105,060.00
16822	FIROZABAD	SHIKOHABAD	264813	SALEMPUR BARIAR MAU	125999	SALEMPUR BARIAR MAU	1020	1324	450,160.00	315,112.00	135,048.00
16823	FIROZABAD	SHIKOHABAD	63182	SHAHPUR	125959	MOHAMMADPUR SARAI JABAI	203	264	89,760.00	62,832.00	26,928.00
16824	FIROZABAD	SHIKOHABAD	63182	SHAHPUR	125962	SHAHPUR	1702	2210	751,400.00	525,980.00	225,420.00
16825	FIROZABAD	SHIKOHABAD	63184	TATARPUR	126026	ASRAOLI	893	1159	394,060.00	275,842.00	118,218.00
16826	FIROZABAD	SHIKOHABAD	63184	TATARPUR	126027	TATARPUR	1285	1668	567,120.00	396,984.00	170,136.00
16827	FIROZABAD	TUNDLA	240446	BHAINSA BRAJPUR	125496	Bhainsa Brijpur	1317	1710	581,400.00	406,980.00	174,420.00
16828	FIROZABAD	TUNDLA	240447	BHAINSA BRAJPUR	125495	bhagai	846	1098	373,320.00	261,324.00	111,996.00
16829	FIROZABAD	TUNDLA	63197	ETA	125405	ETA	1380	1792	609,280.00	426,496.00	182,784.00
16830	FIROZABAD	TUNDLA	63198	GARHI BHOPAL	125431	ANANDPUR	682	886	301,240.00	210,868.00	90,372.00
16831	FIROZABAD	TUNDLA	63198	GARHI BHOPAL	125427	GARHI BHOPAL	719	934	317,560.00	222,292.00	95,268.00
16832	FIROZABAD	TUNDLA	63199	GARHI HARRAI	125406	GARHI HARRAI	1411	1832	622,880.00	436,016.00	186,864.00
16833	FIROZABAD	TUNDLA	264804	HEMRAJPUR	125404	HEMRAJPUR	1351	1754	596,360.00	417,452.00	178,908.00
16834	FIROZABAD	TUNDLA	63206	JAJ PUR	125454	JAJ PUR	1439	1868	635,120.00	444,584.00	190,536.00
16835	FIROZABAD	TUNDLA	63207	JARKHI	125432	JARKHI	1468	1906	648,040.00	453,628.00	194,412.00
16836	FIROZABAD	TUNDLA	264805	KUTUKPUR JARKHI	125447	KUTUBPUR JARKHI	1023	1328	451,520.00	316,064.00	135,456.00
16837	FIROZABAD	TUNDLA	63210	LATIFPUR	125449	LATIFPUR	931	1209	411,060.00	287,742.00	123,318.00
16838	FIROZABAD	TUNDLA	63210	LATIFPUR	125497	RAM PUR	495	643	218,620.00	153,034.00	65,586.00
16839	FIROZABAD	TUNDLA	63214	MOHAMMADPUR	125428	MOHAMMADPUR	754	979	332,860.00	233,002.00	99,858.00
16840	FIROZABAD	TUNDLA	63214	MOHAMMADPUR	125429	NAGLA KALUA	1641	2131	724,540.00	507,178.00	217,362.00
16841	FIROZABAD	TUNDLA	63217	NAGLA BALIA	125458	NAGLA BALIA	1348	1750	595,000.00	416,500.00	178,500.00
16842	FIROZABAD	TUNDLA	63222	PRATAPUR	125424	ALAWALPUR	660	857	291,380.00	203,966.00	87,414.00

SNo.	District Name	Block Name	LGD Gram Panchayat	Gram Panchayat Name	LGD Village Code	Village Name	TOT_P_2011	Projected Population 2023	Total fund	SBM fund (70 %)	CFC (30%)
1	2	3	4	5	6	7	8	9	10	11	12
16843	FIROZABAD	TUNDLA	63222	PRATAPUR	125423	PRATAPUR	814	1057	359,380.00	251,566.00	107,814.00
16844	FIROZABAD	TUNDLA	63226	SARAINOOR MAHAL	125418	NAGALARAIYA	613	796	270,640.00	189,448.00	81,192.00
16845	FIROZABAD	TUNDLA	63226	SARAINOOR MAHAL	125419	SARAINOOR MAHAL	1388	1802	612,680.00	428,876.00	183,804.00
16846	FIROZABAD	TUNDLA	63228	SHIVSINGHPUR	125436	RAMNAGARJARKHI	983	1276	433,840.00	303,688.00	130,152.00
16847	FIROZABAD	TUNDLA	63228	SHIVSINGHPUR	125434	SHIVSINGHPUR	1642	2132	724,880.00	507,416.00	217,464.00
16848	FIROZABAD	TUNDLA	63230	SIRAOULIA	125446	SIRAOULIA	1421	1845	627,300.00	439,110.00	188,190.00
16849	FIROZABAD	TUNDLA	63230	SIRAOULIA	125445	TILOKPUR	783	1017	345,780.00	242,046.00	103,734.00
16850	FIROZABAD	TUNDLA	244510	TUNDLA KHAM	125503	TUNDLA KHAM	7079	9191	6,479,655.00	4,535,758.50	1,943,896.50
16851	GB Nagar	BISRAKH	274309	ISLAMABAD KALDA	120133	ISLAMABAD KALDA	1135	1474	501,160.00	350,812.00	150,348.00
16852	GB Nagar	BISRAKH	63329	PATADI	120226	PATADI	1855	2409	819,060.00	573,342.00	245,718.00
16853	GB Nagar	BISRAKH	274320	SIDIPUR	120159	SIDIPUR	1737	2255	766,700.00	536,690.00	230,010.00
16854	GB Nagar	BISRAKH	63289	TATARPUR	120160	TATARPUR	1575	2045	695,300.00	486,710.00	208,590.00
16855	GB Nagar	DADRI	63294	ANANDPUR	120202	ANANDPUR	1269	1648	560,320.00	392,224.00	168,096.00
16856	GB Nagar	DADRI	274270	BHOGPUR	120210	BHOGPUR	1375	1785	606,900.00	424,830.00	182,070.00
16857	GB Nagar	DADRI	274308	DADUPUR	120188	DADUPUR	936	1215	413,100.00	289,170.00	123,930.00
16858	GB Nagar	DADRI	274271	DHANUVAS	120192	DHANUVAS	1359	1765	600,100.00	420,070.00	180,030.00
16859	GB Nagar	DADRI	63310	GULAOTHI KHURD	120191	GULAOTHI KHURD	1669	2167	736,780.00	515,746.00	221,034.00
16860	GB Nagar	DADRI	274310	MUTHYANI	120190	MUTHYANI	976	1267	430,780.00	301,546.00	129,234.00
16861	GB Nagar	DADRI	63325	NAGLA CHAMROO	120213	NAGLA CHAMROO	1735	2253	766,020.00	536,214.00	229,806.00
16862	GB Nagar	DADRI	63326	NAGLA NAINSUKH	120206	NAGLA NAINSUKH	1544	2005	681,700.00	477,190.00	204,510.00
16863	GB Nagar	DADRI	274312	PHOOLPUR	120201	PHOOLPUR	1344	1745	593,300.00	415,310.00	177,990.00
16864	GB Nagar	DADRI	274326	SAMAUDDINPUR	120212	BASANTPUR BANGAR	1051	1365	464,100.00	324,870.00	139,230.00
16865	GB Nagar	DADRI	274319	SHAHPUR KHURD	120177	SHAHPUR KHURD	1284	1667	566,780.00	396,746.00	170,034.00
16866	GB Nagar	DADRI	63340	UPRALSI	120193	UPLARASI	1388	1802	612,680.00	428,876.00	183,804.00
16867	GB Nagar	JEWAR	63409	AMANULLAPUR URF MARHARA	120372	AMANULLAPUR URF MAHARA	738	958	325,720.00	228,004.00	97,716.00
16868	GB Nagar	JEWAR	63413	BHABOKARA	120435	BHABOKARA	1654	2148	730,320.00	511,224.00	219,096.00
16869	GB Nagar	JEWAR	63413	BHABOKARA	120435	HUMAYUPUR	697	905	307,700.00	215,390.00	92,310.00
16870	GB Nagar	JEWAR	63414	BHAGWANTPUR CHHATANGA	120417	BHAGWANTPUR CHHATANGA	1241	1611	547,740.00	383,418.00	164,322.00
16871	GB Nagar	JEWAR	63351	CHACHURA	917109	CHACHURA	1153	1497	508,980.00	356,286.00	152,694.00
16872	GB Nagar	JEWAR	63351	CHACHURA	120346	CHANGAULI	852	1106	376,040.00	263,228.00	112,812.00
16873	GB Nagar	JEWAR	274252	CHUHARPUR BANGAR	120295	CHUHADPUR BANGAR	1683	2185	742,900.00	520,030.00	222,870.00
16874	GB Nagar	JEWAR	276423	DALELPUR	120245	DALELPUR	207	269	91,460.00	64,022.00	27,438.00
16875	GB Nagar	JEWAR	274246	GOVINDGARH	120414	GOVINDGARH	996	1293	439,620.00	307,734.00	131,886.00
16876	GB Nagar	JEWAR	276424	MAHENDIPUR KHADAR	120365	MAHENDIPUR KHADAR	1510	1961	666,740.00	466,718.00	200,022.00
16877	GB Nagar	JEWAR	63393	RAJPUR KALAN	916972	RAJPUR KALAN	1699	2206	750,040.00	525,028.00	225,012.00
16878	GB Nagar	JEWAR	265869	SADULLAPUR URF MADLEPUR	120426	ALAWALPUR	561	728	247,520.00	173,264.00	74,256.00
16879	GB Nagar	JEWAR	265869	SADULLAPUR URF MADLEPUR	120424	SADULLAPUR URF MADLEPUR	2058	2672	908,480.00	635,936.00	272,544.00
16880	GB Nagar	JEWAR	274265	SALEPUR	120276	SALEPUR	1425	1850	629,000.00	440,300.00	188,700.00
16881	GB Nagar	JEWAR	63398	SHAHPUR KHURD	120280	CHANDRAWAL	489	635	215,900.00	151,130.00	64,770.00
16882	GB Nagar	JEWAR	63398	SHAHPUR KHURD	120278	FAZAYALPUR	1285	1668	567,120.00	396,984.00	170,136.00
16883	GB Nagar	JEWAR	63398	SHAHPUR KHURD	120279	SHAHPUR KHURD	463	601	204,340.00	143,038.00	61,302.00
16884	GB Nagar	JEWAR	274249	SHAMSHAMNAGAR	120416	SHAMSHAM NAGAR	1067	1385	470,900.00	329,630.00	141,270.00

SNo.	District Name	Block Name	LGD Gram Panchayat	Gram Panchayat Name	LGD Village Code	Village Name	TOT_P_2011	Projected Population 2023	Total fund	SBM fund (70 %)	CFC (30%)
1	2	3	4	5	6	7	8	9	10	11	12
16885	GB Nagar	JEWAR	63452	SIRSA	120408	SIRSA	1328	1724	586,160.00	410,312.00	175,848.00
16886	GHAZIABAD	BHOJPUR	63459	AURANGABAD DATERI	119669	ABDULLAPUR DATERI	63	82	27,880.00	19,516.00	8,364.00
16887	GHAZIABAD	BHOJPUR	63461	AURANGABAD GADANA	119676	AURANGABAD GADANA	2051	2663	905,420.00	633,794.00	271,626.00
16888	GHAZIABAD	BHOJPUR	63463	BHADAULA	119652	BHADAULA	1522	1976	671,840.00	470,288.00	201,552.00
16889	GHAZIABAD	BHOJPUR	63469	ISHAQ NAGAR	119654	ISHAQ NAGAR	1695	2201	748,340.00	523,838.00	224,502.00
16890	GHAZIABAD	BHOJPUR	63472	KANAKPUR	119667	KANAKPUR	1364	1771	602,140.00	421,498.00	180,642.00
16891	GHAZIABAD	BHOJPUR	63478	MAKARMATPUR SIKHERA	119620	MAKARMATPUR SIKHERA	1690	2194	745,960.00	522,172.00	223,788.00
16892	GHAZIABAD	BHOJPUR	63482	NAGALA MUSA	119635	NAGALA MUSA	1807	2346	797,640.00	558,348.00	239,292.00
16893	GHAZIABAD	BHOJPUR	63503	YUSUFPUR ISAPUR	119653	YUSUFPUR ISAPUR	1839	2388	811,920.00	568,344.00	243,576.00
16894	GHAZIABAD	LONI	268492	ALLIPUR NAURASPUR	119681	ALLIPUR	1113	1445	491,300.00	343,910.00	147,390.00
16895	GHAZIABAD	LONI	268492	ALLIPUR NAURASPUR	119680	NAURASPUR	702	911	309,740.00	216,818.00	92,922.00
16896	GHAZIABAD	LONI	63681	BHANERA KHURD	119716	BHANERA KHURD	1333	1731	588,540.00	411,978.00	176,562.00
16897	GHAZIABAD	LONI	63684	KHANPUR JAPTI	119691	HARAMPUR	256	332	112,880.00	79,016.00	33,864.00
16898	GHAZIABAD	LONI	63686	KOTWALPUR	119707	KOTWALPUR	1392	1807	614,380.00	430,066.00	184,314.00
16899	GHAZIABAD	LONI	63691	MURTAZABAD BHOOPKHERI	119708	AFJALNAGAR SITI	201	261	88,740.00	62,118.00	26,622.00
16900	GHAZIABAD	LONI	63691	MURTAZABAD BHOOPKHERI	119700	DHARIPUR	696	904	307,360.00	215,152.00	92,208.00
16901	GHAZIABAD	LONI	63691	MURTAZABAD BHOOPKHERI	119710	MURTAZABAD BHOOPKHERI	1836	2384	810,560.00	567,392.00	243,168.00
16902	GHAZIABAD	MURADNAGAR	63702	ASADPUR NAGAL	119562	ASADPUR NAGAL	1047	1359	462,060.00	323,442.00	138,618.00
16903	GHAZIABAD	MURADNAGAR	63703	ASALAT NAGAR	119610	SHOBHAPUR	700	909	309,060.00	216,342.00	92,718.00
16904	GHAZIABAD	MURADNAGAR	63705	BARAKA ARIFPUR	119613	BARAKA ARIFPUR	1864	2420	822,800.00	575,960.00	246,840.00
16905	GHAZIABAD	MURADNAGAR	63707	BHADAULI	119601	BHADAULI	1716	2228	757,520.00	530,264.00	227,256.00
16906	GHAZIABAD	MURADNAGAR	63723	CHHAJUPUR MANAULI	119595	MANAULI	1203	1562	531,080.00	371,756.00	159,324.00
16907	GHAZIABAD	MURADNAGAR	63723	CHHAJUPUR MANAULI	119596	SULTAN NAGAR CHHAJJUPUR	533	692	235,280.00	164,696.00	70,584.00
16908	GHAZIABAD	MURADNAGAR	63711	FIROZPUR KAITHWADI	119578	FIROZPUR	747	970	329,800.00	230,860.00	98,940.00
16909	GHAZIABAD	MURADNAGAR	63711	FIROZPUR KAITHWADI	119575	KAITHWADI	740	961	326,740.00	228,718.00	98,022.00
16910	GHAZIABAD	MURADNAGAR	63713	HUSAINPUR	119593	HUSAINPUR	1803	2341	795,940.00	557,158.00	238,782.00
16911	GHAZIABAD	MURADNAGAR	268599	JHALAWA	119556	JHALAWA	1685	2188	743,920.00	520,744.00	223,176.00
16912	GHAZIABAD	MURADNAGAR	63719	KHORAJPUR VIHANG	119587	BIHANG	682	886	301,240.00	210,868.00	90,372.00
16913	GHAZIABAD	MURADNAGAR	63719	KHORAJPUR VIHANG	119588	KHORAJPUR	1240	1610	547,400.00	383,180.00	164,220.00
16914	GHAZIABAD	MURADNAGAR	63724	MATAUR	119553	MATAUR	1218	1581	537,540.00	376,278.00	161,262.00
16915	GHAZIABAD	MURADNAGAR	63724	MATAUR	119554	MOHAMMADPUR AMAD BAGHPAT	927	1204	409,360.00	286,552.00	122,808.00
16916	GHAZIABAD	MURADNAGAR	63725	MILAK CHAKARPUR	119602	MILAK/MILK CHAKARPUR	1398	1815	617,100.00	431,970.00	185,130.00
16917	GHAZIABAD	MURADNAGAR	63726	MILAK RAVALI	119589	MILAK/MILK RAVALI	1126	1462	497,080.00	347,956.00	149,124.00
16918	GHAZIABAD	MURADNAGAR	63729	MUHIUDDINPUR HISAULI	119612	MUHIUDDINPUR HISAULI	1372	1781	605,540.00	423,878.00	181,662.00
16919	GHAZIABAD	MURADNAGAR	63731	NAGLA AKKHU	119564	NAGLA AKKHU	1059	1375	467,500.00	327,250.00	140,250.00
16920	GHAZIABAD	MURADNAGAR	268614	POOTHRI	119563	PUTHRI	1138	1478	502,520.00	351,764.00	150,756.00
16921	GHAZIABAD	MURADNAGAR	63736	ROSHANPUR SALEMABAD PATTI PRATAP	119598	ROSHANPUR SALAIMABAD PATTI JIR	862	1119	380,460.00	266,322.00	114,138.00
16922	GHAZIABAD	MURADNAGAR	63736	ROSHANPUR SALEMABAD PATTI PRATAP	119597	ROSHANPUR SALIMABAD PATTI PRAT	1657	2151	731,340.00	511,938.00	219,402.00
16923	GHAZIABAD	MURADNAGAR	63739	SHAHZADPUR	119582	SHAHZADPUR	1853	2406	818,040.00	572,628.00	245,412.00
16924	GHAZIABAD	MURADNAGAR	63740	SIKHAIDA HAJARI	119572	FATEHPUR	616	800	272,000.00	190,400.00	81,600.00
16925	GHAZIABAD	MURADNAGAR	63740	SIKHAIDA HAJARI	119574	SIKHAIDA HAJARI	1231	1598	543,320.00	380,324.00	162,996.00
16926	GHAZIABAD	RAJAPUR	63747	BAHADURPUR	119723	BAHADURPUR	1669	2167	736,780.00	515,746.00	221,034.00

SNo.	District Name	Block Name	LGD Gram Panchayat	Gram Panchayat Name	LGD Village Code	Village Name	TOT_P_2011	Projected Population 2023	Total fund	SBM fund (70 %)	CFC (30%)
1	2	3	4	5	6	7	8	9	10	11	12
16927	GHAZIABAD	RAJAPUR	239148	DIDWARI CHITORA	119743	DIDWARI CHITORA	1209	1570	533,800.00	373,660.00	160,140.00
16928	GHAZIABAD	RAJAPUR	239126	INAYATPUR	119756	INAYATPUR	1274	1654	562,360.00	393,652.00	168,708.00
16929	GHAZIABAD	RAJAPUR	63756	MAKRAIDA MEHMUDABAD	119732	MAHMUDABAD	687	892	303,280.00	212,296.00	90,984.00
16930	GHAZIABAD	RAJAPUR	63756	MAKRAIDA MEHMUDABAD	119722	MAKRAIDA	1437	1866	634,440.00	444,108.00	190,332.00
16931	GHAZIABAD	RAJAPUR	239127	MASAUTA	119752	MASAUTA	1696	2202	748,680.00	524,076.00	224,604.00
16932	GHAZIABAD	RAJAPUR	268630	MATIYALA	119740	MATIALA	1107	1437	488,580.00	342,006.00	146,574.00
16933	GHAZIABAD	RAJAPUR	63759	MORTI	119730	MORTI	1544	2005	681,700.00	477,190.00	204,510.00
16934	GHAZIABAD	RAJAPUR	268709	NIGRAVATI	119749	NIG RAYATI	1425	1850	629,000.00	440,300.00	188,700.00
16935	GHAZIABAD	RAJAPUR	239129	RAGHUNATH PUR	119754	RAGHUNATH PUR	1480	1922	653,480.00	457,436.00	196,044.00
16936	GHAZIABAD	RAJAPUR	63764	SAMAYPUR KATIYAR	119748	KARIM NAGAR KATIYAR URF AKALPU	577	749	254,660.00	178,262.00	76,398.00
16937	GHAZIABAD	RAJAPUR	63764	SAMAYPUR KATIYAR	119747	SAMAYPUR	960	1246	423,640.00	296,548.00	127,092.00
16938	GHAZIABAD	RAJAPUR	63766	SHAMSHER	119726	SHAMSHER	1486	1929	655,860.00	459,102.00	196,758.00
16939	GHAZIABAD	RAJAPUR	63768	YUSUFPUR MANOTA	119614	YUSUFPUR MANOTA	1166	1514	514,760.00	360,332.00	154,428.00
16940	GHAZIABAD	BHOJPUR	63497	SHERPUR	119634	SHERPUR	1669	2167	736,780.00	515,746.00	221,034.00
16941	GHAZIABAD	RAJAPUR	239126	INAYATPUR	119757	ARIFPUR	128	166	56,440.00	39,508.00	16,932.00
16942	GHAZIPUR	BHADAURA	63837	BHABHANALIA	206772	BHABHANALIA	1333	1731	588,540.00	411,978.00	176,562.00
16943	GHAZIPUR	BHADAURA	63837	BHABHANALIA	206771	SURYABHANPUR	804	1044	354,960.00	248,472.00	106,488.00
16944	GHAZIPUR	BHADAURA	270669	DALPATPUR	206760	DALPATPUR T. BHATAURA	1084	1407	478,380.00	334,866.00	143,514.00
16945	GHAZIPUR	BHADAURA	270665	DEHWAL	206708	JAGWAL	319	414	140,760.00	98,532.00	42,228.00
16946	GHAZIPUR	BHADAURA	270666	FARIDPUR	206743	FARIDPUR	1554	2018	686,120.00	480,284.00	205,836.00
16947	GHAZIPUR	BHADAURA	63849	HATHAURI	206722	HATHAURI	875	1136	386,240.00	270,368.00	115,872.00
16948	GHAZIPUR	BHADAURA	63849	HATHAURI	206725	KESHOPUR	368	478	162,520.00	113,764.00	48,756.00
16949	GHAZIPUR	BHADAURA	63851	KARMA	206773	BAGESARI	796	1034	351,560.00	246,092.00	105,468.00
16950	GHAZIPUR	BHADAURA	63851	KARMA	206776	KARMA	1312	1704	579,360.00	405,552.00	173,808.00
16951	GHAZIPUR	BHADAURA	270667	MISRAULIA	206791	MISRAULIA T. GAHMAR	1202	1561	530,740.00	371,518.00	159,222.00
16952	GHAZIPUR	BHADAURA	63860	RAISENPUR	206715	JIVNRAIN PUR	435	565	192,100.00	134,470.00	57,630.00
16953	GHAZIPUR	BHADAURA	63860	RAISENPUR	206735	RAISENPUR	987	1282	435,880.00	305,116.00	130,764.00
16954	GHAZIPUR	BHADAURA	63860	RAISENPUR	206737	RAJMAL BANDH	238	309	105,060.00	73,542.00	31,518.00
16955	GHAZIPUR	BHADAURA	63860	RAISENPUR	206757	SINGHA	165	214	72,760.00	50,932.00	21,828.00
16956	GHAZIPUR	BHADAURA	63860	RAISENPUR	206717	SULTANPUR	44	57	19,380.00	13,566.00	5,814.00
16957	GHAZIPUR	BHADAURA	63860	RAISENPUR	206733	TARAWA URF TILHATHA	548	712	242,080.00	169,456.00	72,624.00
16958	GHAZIPUR	BHADAURA	63860	RAISENPUR	206729	UCHITPUR	57	74	25,160.00	17,612.00	7,548.00
16959	GHAZIPUR	BHADAURA	270668	ROENI	206740	ROINI	1378	1789	608,260.00	425,782.00	182,478.00
16960	GHAZIPUR	BHADAURA	63865	SHERPURTKARAHYA	206702	SHERPURTKARAHYA	728	945	321,300.00	224,910.00	96,390.00
16961	GHAZIPUR	BHADAURA	63866	SIHANI	206784	SIHANI	1307	1697	576,980.00	403,886.00	173,094.00
16962	GHAZIPUR	BHADAURA	63867	SURAHA	206795	SURAHA	1389	1803	613,020.00	429,114.00	183,906.00
16963	GHAZIPUR	BHANWARKOL	63870	AALAPUR	206239	AALAPUR	533	692	235,280.00	164,696.00	70,584.00
16964	GHAZIPUR	BHANWARKOL	63870	AALAPUR	206238	BALIYARIA	537	697	236,980.00	165,886.00	71,094.00
16965	GHAZIPUR	BHANWARKOL	63870	AALAPUR	206251	BHUSHULA	589	765	260,100.00	182,070.00	78,030.00
16966	GHAZIPUR	BHANWARKOL	63870	AALAPUR	206252	MUKTAPUR URF CHARKHA	343	445	151,300.00	105,910.00	45,390.00
16967	GHAZIPUR	BHANWARKOL	63871	AMAROPUR	206276	AMAROPUR	1216	1579	536,860.00	375,802.00	161,058.00
16968	GHAZIPUR	BHANWARKOL	63874	BALUA TAPA SHAHPUR	206396	BALUA TAPA AMLAKHA	486	631	214,540.00	150,178.00	64,362.00

SNo.	District Name	Block Name	LGD Gram Panchayat	Gram Panchayat Name	LGD Village Code	Village Name	TOT_P_2011	Projected Population 2023	Total fund	SBM fund (70 %)	CFC (30%)
1	2	3	4	5	6	7	8	9	10	11	12
16969	GHAZIPUR	BHANWARKOL	63874	BALUA TAPA SHAHPUR	206397	BALUA TAPA SHAHPUR	1097	1424	484,160.00	338,912.00	145,248.00
16970	GHAZIPUR	BHANWARKOL	63875	BASNIA	206225	BASNIA	1244	1615	549,100.00	384,370.00	164,730.00
16971	GHAZIPUR	BHANWARKOL	268611	CHAKMAHMAD KALA	206247	CHAK AHMAD KALAN	1020	1324	450,160.00	315,112.00	135,048.00
16972	GHAZIPUR	BHANWARKOL	63880	CHANDPUR	206163	CHANDPUR	1068	1387	471,580.00	330,106.00	141,474.00
16973	GHAZIPUR	BHANWARKOL	63880	CHANDPUR	206160	HEMRAJPUR	460	597	202,980.00	142,086.00	60,894.00
16974	GHAZIPUR	BHANWARKOL	268586	DANETHA	206295	DANETHA	999	1297	440,980.00	308,686.00	132,294.00
16975	GHAZIPUR	BHANWARKOL	268586	DANETHA	206321	NARSINGH PUR KARIL	608	789	268,260.00	187,782.00	80,478.00
16976	GHAZIPUR	BHANWARKOL	63881	DEORIA	206208	DEORIA	1321	1715	583,100.00	408,170.00	174,930.00
16977	GHAZIPUR	BHANWARKOL	63881	DEORIA	206147	KOTHIA KODARTAL	942	1223	415,820.00	291,074.00	124,746.00
16978	GHAZIPUR	BHANWARKOL	63881	DEORIA	206209	MARGUPUR	316	410	139,400.00	97,580.00	41,820.00
16979	GHAZIPUR	BHANWARKOL	63885	GORI KHAS	206243	ALAWALPUR	346	449	152,660.00	106,862.00	45,798.00
16980	GHAZIPUR	BHANWARKOL	63885	GORI KHAS	206246	GORI KHAS	841	1092	371,280.00	259,896.00	111,384.00
16981	GHAZIPUR	BHANWARKOL	63886	GYANPUR	206237	GYANPUR	733	952	323,680.00	226,576.00	97,104.00
16982	GHAZIPUR	BHANWARKOL	63886	GYANPUR	206235	LALPUR MAPHI	247	321	109,140.00	76,398.00	32,742.00
16983	GHAZIPUR	BHANWARKOL	63886	GYANPUR	206230	MUSAR DEWA	537	697	236,980.00	165,886.00	71,094.00
16984	GHAZIPUR	BHANWARKOL	63886	GYANPUR	206231	SHAHPUR URF SHAHPURA	405	526	178,840.00	125,188.00	53,652.00
16985	GHAZIPUR	BHANWARKOL	63897	MAHASHPUR	206355	MAHASHPUR	1387	1801	612,340.00	428,638.00	183,702.00
16986	GHAZIPUR	BHANWARKOL	63898	MAHASHPUR TA. BIRPUR	206362	MAHASHPUR TA. BIRPUR	761	988	335,920.00	235,144.00	100,776.00
16987	GHAZIPUR	BHANWARKOL	63898	MAHASHPUR TA. BIRPUR	206361	NAKRKOL	1010	1311	445,740.00	312,018.00	133,722.00
16988	GHAZIPUR	BHANWARKOL	268577	MALASA	206164	MALASA	1134	1472	500,480.00	350,336.00	150,144.00
16989	GHAZIPUR	BHANWARKOL	63903	MASAUNI	206215	CHAK DHARMSEN	306	397	134,980.00	94,486.00	40,494.00
16990	GHAZIPUR	BHANWARKOL	63903	MASAUNI	206217	JYANDANPUR KHURD	33	43	14,620.00	10,234.00	4,386.00
16991	GHAZIPUR	BHANWARKOL	63903	MASAUNI	206202	MASAUNI	949	1232	418,880.00	293,216.00	125,664.00
16992	GHAZIPUR	BHANWARKOL	63903	MASAUNI	206203	SHAHABUDDIN PUR	300	390	132,600.00	92,820.00	39,780.00
16993	GHAZIPUR	BHANWARKOL	63906	MISRAULIA	206234	BIRBHANPUR	866	1124	382,160.00	267,512.00	114,648.00
16994	GHAZIPUR	BHANWARKOL	63906	MISRAULIA	206233	MISRAULIA	566	735	249,900.00	174,930.00	74,970.00
16995	GHAZIPUR	BHANWARKOL	63906	MISRAULIA	206232	SURHURPUR	237	308	104,720.00	73,304.00	31,416.00
16996	GHAZIPUR	BHANWARKOL	63907	MURERA BUZURG	206224	MURERA BUZURG	1047	1359	462,060.00	323,442.00	138,618.00
16997	GHAZIPUR	BHANWARKOL	63907	MURERA BUZURG	206274	SHRIPUR	791	1027	349,180.00	244,426.00	104,754.00
16998	GHAZIPUR	BHANWARKOL	63907	MURERA BUZURG	206223	TIKAPUR	359	466	158,440.00	110,908.00	47,532.00
16999	GHAZIPUR	BHANWARKOL	268565	MURKI AGADH	206167	HETIMPUR	28	36	12,240.00	8,568.00	3,672.00
17000	GHAZIPUR	BHANWARKOL	268565	MURKI AGADH	206170	LOKNATH PAH	352	457	155,380.00	108,766.00	46,614.00
17001	GHAZIPUR	BHANWARKOL	268565	MURKI AGADH	206169	MURKI AGADH	1288	1672	568,480.00	397,936.00	170,544.00
17002	GHAZIPUR	BHANWARKOL	63909	NASRABAD	206201	MAHESHPUR T. GONDUR	536	696	236,640.00	165,648.00	70,992.00
17003	GHAZIPUR	BHANWARKOL	63909	NASRABAD	206190	NASRABAD	696	904	307,360.00	215,152.00	92,208.00
17004	GHAZIPUR	BHANWARKOL	63909	NASRABAD	206198	SARDARPUR	559	726	246,840.00	172,788.00	74,052.00
17005	GHAZIPUR	BHANWARKOL	63909	NASRABAD	206200	TALKHUDIA	693	900	306,000.00	214,200.00	91,800.00
17006	GHAZIPUR	BHANWARKOL	63910	NIKROJPUR	206381	JAGHAT PUR	574	745	253,300.00	177,310.00	75,990.00
17007	GHAZIPUR	BHANWARKOL	63910	NIKROJPUR	206377	NIKROJPUR	1073	1393	473,620.00	331,534.00	142,086.00
17008	GHAZIPUR	BHANWARKOL	63912	PALIA BUJURG	206405	BADIHAR MAFI	21	27	9,180.00	6,426.00	2,754.00
17009	GHAZIPUR	BHANWARKOL	63915	REDMAR	206144	PARO	507	658	223,720.00	156,604.00	67,116.00
17010	GHAZIPUR	BHANWARKOL	63915	REDMAR	206145	REDMAR	792	1028	349,520.00	244,664.00	104,856.00

SNo.	District Name	Block Name	LGD Gram Panchayat	Gram Panchayat Name	LGD Village Code	Village Name	TOT_P_2011	Projected Population 2023	Total fund	SBM fund (70 %)	CFC (30%)
1	2	3	4	5	6	7	8	9	10	11	12
17011	GHAZIPUR	BHANWARKOL	63915	REDMAR	206149	SABITAPUR	604	784	266,560.00	186,592.00	79,968.00
17012	GHAZIPUR	BHANWARKOL	63917	SAJNA	206327	AJAE PUR	516	670	227,800.00	159,460.00	68,340.00
17013	GHAZIPUR	BHANWARKOL	63917	SAJNA	206325	NASIRPUR BANGAR	28	36	12,240.00	8,568.00	3,672.00
17014	GHAZIPUR	BHANWARKOL	63917	SAJNA	206324	RASULPUR	526	683	232,220.00	162,554.00	69,666.00
17015	GHAZIPUR	BHANWARKOL	63917	SAJNA	206329	SAJNA	1202	1561	530,740.00	371,518.00	159,222.00
17016	GHAZIPUR	BHANWARKOL	63917	SAJNA	206328	SALAPUR	75	97	32,980.00	23,086.00	9,894.00
17017	GHAZIPUR	BHANWARKOL	63924	SUKHDEHRI KALAN	206291	BADHA	1002	1301	442,340.00	309,638.00	132,702.00
17018	GHAZIPUR	BHANWARKOL	63924	SUKHDEHRI KALAN	206280	SUKHDEHRI KALAN	966	1254	426,360.00	298,452.00	127,908.00
17019	GHAZIPUR	BHANWARKOL	268544	SURNI	206228	KHORAMPUR	302	392	133,280.00	93,296.00	39,984.00
17020	GHAZIPUR	BHANWARKOL	268544	SURNI	206229	SURANI	829	1076	365,840.00	256,088.00	109,752.00
17021	GHAZIPUR	DEVKALI	63928	AALAMPUR	204488	AALAMPUR	805	1045	355,300.00	248,710.00	106,590.00
17022	GHAZIPUR	DEVKALI	63928	AALAMPUR	204484	SAHDULLAPUR	212	275	93,500.00	65,450.00	28,050.00
17023	GHAZIPUR	DEVKALI	63929	AKAWAS PATTI	204454	AKAWAS PATTI	1320	1714	582,760.00	407,932.00	174,828.00
17024	GHAZIPUR	DEVKALI	63929	AKAWAS PATTI	204452	BHIKHEPUR	1213	1575	535,500.00	374,850.00	160,650.00
17025	GHAZIPUR	DEVKALI	63929	AKAWAS PATTI	204455	CHAKIA MUHAMMAD	386	501	170,340.00	119,238.00	51,102.00
17026	GHAZIPUR	DEVKALI	63929	AKAWAS PATTI	204456	MAHMUDPUR	143	186	63,240.00	44,268.00	18,972.00
17027	GHAZIPUR	DEVKALI	63929	AKAWAS PATTI	204404	SHARVARPUR	102	132	44,880.00	31,416.00	13,464.00
17028	GHAZIPUR	DEVKALI	270773	ATARSUA	204548	ATARSUA	1012	1314	446,760.00	312,732.00	134,028.00
17029	GHAZIPUR	DEVKALI	270554	BADHANPUR	204461	BARANPUR	1011	1313	446,420.00	312,494.00	133,926.00
17030	GHAZIPUR	DEVKALI	63931	BAGHIPUR	204633	BAGHIPUR	969	1258	427,720.00	299,404.00	128,316.00
17031	GHAZIPUR	DEVKALI	63935	BARANPUR	204467	BADEPUR	1703	2211	751,740.00	526,218.00	225,522.00
17032	GHAZIPUR	DEVKALI	63935	BARANPUR	204468	TADIRPUR	182	236	80,240.00	56,168.00	24,072.00
17033	GHAZIPUR	DEVKALI	63937	BASU PUR	204581	BASU PUR	998	1296	440,640.00	308,448.00	132,192.00
17034	GHAZIPUR	DEVKALI	63937	BASU PUR	204579	KANALI	700	909	309,060.00	216,342.00	92,718.00
17035	GHAZIPUR	DEVKALI	63939	BHAWANIPUR	204612	BHAWANIPUR	1020	1324	450,160.00	315,112.00	135,048.00
17036	GHAZIPUR	DEVKALI	63939	BHAWANIPUR	204617	HORILPUR	597	775	263,500.00	184,450.00	79,050.00
17037	GHAZIPUR	DEVKALI	63939	BHAWANIPUR	204615	RAJADIPUR	448	582	197,880.00	138,516.00	59,364.00
17038	GHAZIPUR	DEVKALI	63940	BHITARI TARAF SADUR	204417	BHITARI TARAF SADUR	1603	2081	707,540.00	495,278.00	212,262.00
17039	GHAZIPUR	DEVKALI	63940	BHITARI TARAF SADUR	204416	CHAKIA KHATIB	67	87	29,580.00	20,706.00	8,874.00
17040	GHAZIPUR	DEVKALI	63940	BHITARI TARAF SADUR	204418	FATEHPUR PANJUM	14	18	6,120.00	4,284.00	1,836.00
17041	GHAZIPUR	DEVKALI	63940	BHITARI TARAF SADUR	204431	MOHIUDINPUR	434	564	191,760.00	134,232.00	57,528.00
17042	GHAZIPUR	DEVKALI	63940	BHITARI TARAF SADUR	204429	RASULPUR	291	378	128,520.00	89,964.00	38,556.00
17043	GHAZIPUR	DEVKALI	63941	BHITARI TARAPPHATIM	204410	BHITARI TARAPPHATIM	1157	1502	510,680.00	357,476.00	153,204.00
17044	GHAZIPUR	DEVKALI	63941	BHITARI TARAPPHATIM	204425	BUDHANIPUR	653	848	288,320.00	201,824.00	86,496.00
17045	GHAZIPUR	DEVKALI	63941	BHITARI TARAPPHATIM	204432	EBRAHIMPUR URF TALISA	103	134	45,560.00	31,892.00	13,668.00
17046	GHAZIPUR	DEVKALI	63943	BUDHANPUR	204538	BUDHANPUR	1401	1819	618,460.00	432,922.00	185,538.00
17047	GHAZIPUR	DEVKALI	63943	BUDHANPUR	204537	CHAK JIWAN	83	108	36,720.00	25,704.00	11,016.00
17048	GHAZIPUR	DEVKALI	63943	BUDHANPUR	204543	PATHANPUR	745	967	328,780.00	230,146.00	98,634.00
17049	GHAZIPUR	DEVKALI	270538	CHADI	204412	CHAUDI	708	919	312,460.00	218,722.00	93,738.00
17050	GHAZIPUR	DEVKALI	270538	CHADI	204411	FATEHPUR AUAL	162	210	71,400.00	49,980.00	21,420.00
17051	GHAZIPUR	DEVKALI	270538	CHADI	204414	MUHMADABAD	396	514	174,760.00	122,332.00	52,428.00
17052	GHAZIPUR	DEVKALI	63947	CHITORA	204599	CHITORA	1299	1687	573,580.00	401,506.00	172,074.00

SNo.	District Name	Block Name	LGD Gram Panchayat	Gram Panchayat Name	LGD Village Code	Village Name	TOT_P_2011	Projected Population 2023	Total fund	SBM fund (70 %)	CFC (30%)
1	2	3	4	5	6	7	8	9	10	11	12
17053	GHAZIPUR	DEVKALI	63947	CHITORA	204606	PATTI CHITTAULI	667	866	294,440.00	206,108.00	88,332.00
17054	GHAZIPUR	DEVKALI	63948	DANDAPUR	204525	DANDAPUR	1006	1306	444,040.00	310,828.00	133,212.00
17055	GHAZIPUR	DEVKALI	63950	DEOCHAND PUR	204596	BABHANAULI	298	387	131,580.00	92,106.00	39,474.00
17056	GHAZIPUR	DEVKALI	63950	DEOCHAND PUR	204601	SUMAR PATTI	236	306	104,040.00	72,828.00	31,212.00
17057	GHAZIPUR	DEVKALI	245537	DHANAIPUR	204637	DHANAIPUR	1049	1362	463,080.00	324,156.00	138,924.00
17058	GHAZIPUR	DEVKALI	63954	DHARI KHURD	204507	ARAJI KUKUDHA	702	911	309,740.00	216,818.00	92,922.00
17059	GHAZIPUR	DEVKALI	63954	DHARI KHURD	204514	DHARI KHURD	1027	1333	453,220.00	317,254.00	135,966.00
17060	GHAZIPUR	DEVKALI	63954	DHARI KHURD	204510	MUSAPUR ALAM	316	410	139,400.00	97,580.00	41,820.00
17061	GHAZIPUR	DEVKALI	63954	DHARI KHURD	204511	NASIRPUR HAMIDA CHAK	173	225	76,500.00	53,550.00	22,950.00
17062	GHAZIPUR	DEVKALI	63954	DHARI KHURD	204509	PADARI	759	985	334,900.00	234,430.00	100,470.00
17063	GHAZIPUR	DEVKALI	270531	DHARIKALA	204535	DHARI KALA	1258	1633	555,220.00	388,654.00	166,566.00
17064	GHAZIPUR	DEVKALI	270559	DIHIYA	204497	AHKAPUR	88	114	38,760.00	27,132.00	11,628.00
17065	GHAZIPUR	DEVKALI	270559	DIHIYA	204492	DORIA	1397	1814	616,760.00	431,732.00	185,028.00
17066	GHAZIPUR	DEVKALI	270559	DIHIYA	204493	JANI CHAK	4	5	1,700.00	1,190.00	510.00
17067	GHAZIPUR	DEVKALI	270552	GARTHOLI	204562	BUDHAULI	753	978	332,520.00	232,764.00	99,756.00
17068	GHAZIPUR	DEVKALI	270552	GARTHOLI	204564	GARATHOLI	1064	1382	469,880.00	328,916.00	140,964.00
17069	GHAZIPUR	DEVKALI	270536	ISANPUR	204409	HAJIABAD	73	95	32,300.00	22,610.00	9,690.00
17070	GHAZIPUR	DEVKALI	270536	ISANPUR	204405	HASANPUR	805	1045	355,300.00	248,710.00	106,590.00
17071	GHAZIPUR	DEVKALI	270536	ISANPUR	204406	IDILPUR	211	274	93,160.00	65,212.00	27,948.00
17072	GHAZIPUR	DEVKALI	270536	ISANPUR	204408	MOSEMPUR	214	278	94,520.00	66,164.00	28,356.00
17073	GHAZIPUR	DEVKALI	63960	JAHANPUR	204420	ALIPUR	524	680	231,200.00	161,840.00	69,360.00
17074	GHAZIPUR	DEVKALI	63960	JAHANPUR	204424	JAHANPUR	778	1010	343,400.00	240,380.00	103,020.00
17075	GHAZIPUR	DEVKALI	63960	JAHANPUR	204481	TAJPUR	522	678	230,520.00	161,364.00	69,156.00
17076	GHAZIPUR	DEVKALI	270544	JAMEEN MUNDRABHA	204504	JAMIN MUDARMA	843	1095	372,300.00	260,610.00	111,690.00
17077	GHAZIPUR	DEVKALI	270544	JAMEEN MUNDRABHA	204505	SARAI TALBI	447	580	197,200.00	138,040.00	59,160.00
17078	GHAZIPUR	DEVKALI	270564	KAMALPUR	204489	KAMALPUR	730	948	322,320.00	225,624.00	96,696.00
17079	GHAZIPUR	DEVKALI	270564	KAMALPUR	204483	KUDHACHAWAR	723	939	319,260.00	223,482.00	95,778.00
17080	GHAZIPUR	DEVKALI	270769	KATHI	204522	BAHPURA	194	252	85,680.00	59,976.00	25,704.00
17081	GHAZIPUR	DEVKALI	270769	KATHI	204523	BHARUA	210	273	92,820.00	64,974.00	27,846.00
17082	GHAZIPUR	DEVKALI	270769	KATHI	204519	KARHI	479	622	211,480.00	148,036.00	63,444.00
17083	GHAZIPUR	DEVKALI	270769	KATHI	204521	SALEMPUR	380	493	167,620.00	117,334.00	50,286.00
17084	GHAZIPUR	DEVKALI	63964	KHIJIR PUR	204577	KHIJIR PUR	928	1205	409,700.00	286,790.00	122,910.00
17085	GHAZIPUR	DEVKALI	63964	KHIJIR PUR	204578	NASIRPUR	655	850	289,000.00	202,300.00	86,700.00
17086	GHAZIPUR	DEVKALI	63965	KHOJANPUR	204403	CHAKPHATMA URF BALUA	277	360	122,400.00	85,680.00	36,720.00
17087	GHAZIPUR	DEVKALI	63965	KHOJANPUR	204434	CHAKWAJ URPH BHATPURWA	223	290	98,600.00	69,020.00	29,580.00
17088	GHAZIPUR	DEVKALI	63965	KHOJANPUR	204402	KHOJANPUR	795	1032	350,880.00	245,616.00	105,264.00
17089	GHAZIPUR	DEVKALI	63965	KHOJANPUR	204413	SIKANDARPUR	641	832	282,880.00	198,016.00	84,864.00
17090	GHAZIPUR	DEVKALI	63965	KHOJANPUR	204435	WIKACHAK	494	641	217,940.00	152,558.00	65,382.00
17091	GHAZIPUR	DEVKALI	270532	KHUTHAN NAMJAD KARMAIL	204530	KHUTAHAN NAMJAD BAHIWALIA	196	254	86,360.00	60,452.00	25,908.00
17092	GHAZIPUR	DEVKALI	270532	KHUTHAN NAMJAD KARMAIL	204531	KHUTAHAN NAMJAD KARMAIYA	678	880	299,200.00	209,440.00	89,760.00
17093	GHAZIPUR	DEVKALI	270532	KHUTHAN NAMJAD KARMAIL	204545	SULTANPUR MAPHI	166	216	73,440.00	51,408.00	22,032.00
17094	GHAZIPUR	DEVKALI	266558	LONEPUR	204635	LONEPUR	1044	1356	461,040.00	322,728.00	138,312.00

SNo.	District Name	Block Name	LGD Gram Panchayat	Gram Panchayat Name	LGD Village Code	Village Name	TOT_P_2011	Projected Population 2023	Total fund	SBM fund (70 %)	CFC (30%)
1	2	3	4	5	6	7	8	9	10	11	12
17095	GHAZIPUR	DEVKALI	270555	MAHICHA	204600	MAHACHA	1049	1362	463,080.00	324,156.00	138,924.00
17096	GHAZIPUR	DEVKALI	63973	MALIK SHAH PUR	204598	BALAH	403	523	177,820.00	124,474.00	53,346.00
17097	GHAZIPUR	DEVKALI	63973	MALIK SHAH PUR	204597	MALIK SHAH PUR	1259	1635	555,900.00	389,130.00	166,770.00
17098	GHAZIPUR	DEVKALI	63959	MANDPAA	204470	HATHOURHI	526	683	232,220.00	162,554.00	69,666.00
17099	GHAZIPUR	DEVKALI	63959	MANDPAA	204471	ISOPUR	123	160	54,400.00	38,080.00	16,320.00
17100	GHAZIPUR	DEVKALI	63959	MANDPAA	204469	MARVAN	808	1049	356,660.00	249,662.00	106,998.00
17101	GHAZIPUR	DEVKALI	63959	MANDPAA	204480	SAMMANPUR NEWADA	711	923	313,820.00	219,674.00	94,146.00
17102	GHAZIPUR	DEVKALI	63975	MAUPARA	204560	MAUPARA	1233	1601	544,340.00	381,038.00	163,302.00
17103	GHAZIPUR	DEVKALI	63975	MAUPARA	204559	NASIRPUR MUTALIKA DURGAPUR	471	612	208,080.00	145,656.00	62,424.00
17104	GHAZIPUR	DEVKALI	63976	MIRPUR TIRWAH	204593	MIRPUR TIRWAH	1215	1578	536,520.00	375,564.00	160,956.00
17105	GHAZIPUR	DEVKALI	270527	MURTAJIPUR	204445	KANDHPUR	57	74	25,160.00	17,612.00	7,548.00
17106	GHAZIPUR	DEVKALI	270527	MURTAJIPUR	204446	MUTURJIPUR	1120	1454	494,360.00	346,052.00	148,308.00
17107	GHAZIPUR	DEVKALI	63980	NINDOPUR	204611	BHAROPUR	200	260	88,400.00	61,880.00	26,520.00
17108	GHAZIPUR	DEVKALI	63980	NINDOPUR	204610	GOPALPUR	34	44	14,960.00	10,472.00	4,488.00
17109	GHAZIPUR	DEVKALI	63980	NINDOPUR	204608	NINDOPUR	722	937	318,580.00	223,006.00	95,574.00
17110	GHAZIPUR	DEVKALI	63980	NINDOPUR	204609	RADDIPUR	526	683	232,220.00	162,554.00	69,666.00
17111	GHAZIPUR	DEVKALI	63982	PACHARASI	204464	CHAKJIRAM WAIRAGI	27	35	11,900.00	8,330.00	3,570.00
17112	GHAZIPUR	DEVKALI	63982	PACHARASI	204466	KHODA	686	891	302,940.00	212,058.00	90,882.00
17113	GHAZIPUR	DEVKALI	63982	PACHARASI	204463	PACHARASI	1361	1767	600,780.00	420,546.00	180,234.00
17114	GHAZIPUR	DEVKALI	63982	PACHARASI	204465	SHIWAADHAN PATTI	103	134	45,560.00	31,892.00	13,668.00
17115	GHAZIPUR	DEVKALI	270550	PEHALWANPUR	204516	PAHALWANPUR	1088	1413	480,420.00	336,294.00	144,126.00
17116	GHAZIPUR	DEVKALI	63986	PIPARAHI	204496	PIPARAHI	1081	1404	477,360.00	334,152.00	143,208.00
17117	GHAZIPUR	DEVKALI	270553	RAHIMPUR URF MUSLIMPUR	204475	RAHIMPUR URF MUSALIMPUR	1061	1378	468,520.00	327,964.00	140,556.00
17118	GHAZIPUR	DEVKALI	63988	RAISPUR	204436	BHIRA	524	680	231,200.00	161,840.00	69,360.00
17119	GHAZIPUR	DEVKALI	63988	RAISPUR	204438	CHAK GAUS	291	378	128,520.00	89,964.00	38,556.00
17120	GHAZIPUR	DEVKALI	63988	RAISPUR	204439	ENAYATPUR	528	686	233,240.00	163,268.00	69,972.00
17121	GHAZIPUR	DEVKALI	63988	RAISPUR	204437	NEECOAT	250	325	110,500.00	77,350.00	33,150.00
17122	GHAZIPUR	DEVKALI	63988	RAISPUR	204441	RAISPUR	832	1080	367,200.00	257,040.00	110,160.00
17123	GHAZIPUR	DEVKALI	63988	RAISPUR	204440	SHANKARPUR	335	435	147,900.00	103,530.00	44,370.00
17124	GHAZIPUR	DEVKALI	63990	RAJUPUR	204486	RAJUPUR	1298	1685	572,900.00	401,030.00	171,870.00
17125	GHAZIPUR	DEVKALI	63990	RAJUPUR	204487	SAGARA	522	678	230,520.00	161,364.00	69,156.00
17126	GHAZIPUR	DEVKALI	63991	RAMPUR	204642	AKASILA	191	248	84,320.00	59,024.00	25,296.00
17127	GHAZIPUR	DEVKALI	63991	RAMPUR	204640	BINWAL	92	119	40,460.00	28,322.00	12,138.00
17128	GHAZIPUR	DEVKALI	63991	RAMPUR	204641	MOSIMPUR	8	10	3,400.00	2,380.00	1,020.00
17129	GHAZIPUR	DEVKALI	270549	RASULPUR	204632	KHIDORI	178	231	78,540.00	54,978.00	23,562.00
17130	GHAZIPUR	DEVKALI	270549	RASULPUR	204636	RASULPUR	666	865	294,100.00	205,870.00	88,230.00
17131	GHAZIPUR	DEVKALI	270549	RASULPUR	204631	SAHABUDDINPUR	212	275	93,500.00	65,450.00	28,050.00
17132	GHAZIPUR	DEVKALI	63962	SARVAR NAGAR	204474	KATHGHARA KHADMAN	608	789	268,260.00	187,782.00	80,478.00
17133	GHAZIPUR	DEVKALI	63962	SARVAR NAGAR	204476	SARWAR NAGAR	873	1134	385,560.00	269,892.00	115,668.00
17134	GHAZIPUR	DEVKALI	63997	SEHAMAL PUR	204575	BIR SINGHPUR	286	371	126,140.00	88,298.00	37,842.00
17135	GHAZIPUR	DEVKALI	63997	SEHAMAL PUR	204576	SEHAMAL PUR	1047	1359	462,060.00	323,442.00	138,618.00
17136	GHAZIPUR	DEVKALI	64000	SHIKARPUR	204536	SHIKARPUR	1340	1740	591,600.00	414,120.00	177,480.00

SNo.	District Name	Block Name	LGD Gram Panchayat	Gram Panchayat Name	LGD Village Code	Village Name	TOT_P_2011	Projected Population 2023	Total fund	SBM fund (70 %)	CFC (30%)
1	2	3	4	5	6	7	8	9	10	11	12
17137	GHAZIPUR	DEVKALI	270551	SHIVDASICHAK	204568	SIVDASI CHACK	659	856	291,040.00	203,728.00	87,312.00
17138	GHAZIPUR	DEVKALI	270526	SHIVSINGH CHAK	204458	RAJMALPUR	636	826	280,840.00	196,588.00	84,252.00
17139	GHAZIPUR	DEVKALI	270526	SHIVSINGH CHAK	204459	SHIWASINGH CHAK	675	876	297,840.00	208,488.00	89,352.00
17140	GHAZIPUR	DEVKALI	64002	SIKANDAR CHACK HATIM	204582	SADAKU CHACK	482	626	212,840.00	148,988.00	63,852.00
17141	GHAZIPUR	DEVKALI	64002	SIKANDAR CHACK HATIM	204586	SIKANDAR CHACK HATIM	686	891	302,940.00	212,058.00	90,882.00
17142	GHAZIPUR	DEVKALI	64002	SIKANDAR CHACK HATIM	204580	WAJID CHACK	466	605	205,700.00	143,990.00	61,710.00
17143	GHAZIPUR	DEVKALI	64006	TARDIH	204533	KURAH	370	480	163,200.00	114,240.00	48,960.00
17144	GHAZIPUR	DEVKALI	64006	TARDIH	204532	TARDIH	1159	1505	511,700.00	358,190.00	153,510.00
17145	GHAZIPUR	DEVKALI	270558	TODARPUR	204590	NASIRABAD	393	510	173,400.00	121,380.00	52,020.00
17146	GHAZIPUR	DEVKALI	270558	TODARPUR	204589	TODARPUR	686	891	302,940.00	212,058.00	90,882.00
17147	GHAZIPUR	DEVKALI	64008	VIKHAEPUR	204534	ARAJI MAPHI RAMSHALA	222	288	97,920.00	68,544.00	29,376.00
17148	GHAZIPUR	DEVKALI	64008	VIKHAEPUR	204528	GODA KALA	487	632	214,880.00	150,416.00	64,464.00
17149	GHAZIPUR	DEVKALI	64008	VIKHAEPUR	204529	VIKHAEPUR	1302	1691	574,940.00	402,458.00	172,482.00
17150	GHAZIPUR	DEVKALI	245536	Chakeri Uparvar	204604	Chakeri Uparvar	1634	2122	721,480.00	505,036.00	216,444.00
17151	GHAZIPUR	DEVKALI	270522	Manjharia	204625	Manjharia	1244	1615	549,100.00	384,370.00	164,730.00
17152	GHAZIPUR	DEVKALI	63980	Nindopur	204607	shankarpur	16	21	7,140.00	4,998.00	2,142.00
17153	GHAZIPUR	DEVKALI	63940	Bhitari Taraf Sadur	204430	madarpur	27	35	11,900.00	8,330.00	3,570.00
17154	GHAZIPUR	DEVKALI	63941	Bhitari Taraphhatim	204433	khanpur	6	8	2,720.00	1,904.00	816.00
17155	GHAZIPUR	DEVKALI	63954	Dhari Khurd	204513	Gonda khurd	2	3	1,020.00	714.00	306.00
17156	GHAZIPUR	GHAZIPUR	266506	BADHUI KHURD	204959	BADHUI KHURD	840	1091	370,940.00	259,658.00	111,282.00
17157	GHAZIPUR	GHAZIPUR	266506	BADHUI KHURD	204957	CHAK AJAM	284	369	125,460.00	87,822.00	37,638.00
17158	GHAZIPUR	GHAZIPUR	266506	BADHUI KHURD	204958	CHANDRASEN PAH	159	206	70,040.00	49,028.00	21,012.00
17159	GHAZIPUR	GHAZIPUR	266506	BADHUI KHURD	204966	SARAI PARA	430	558	189,720.00	132,804.00	56,916.00
17160	GHAZIPUR	GHAZIPUR	266559	BAKSHUPUR	205046	ALAMPATTI	637	827	281,180.00	196,826.00	84,354.00
17161	GHAZIPUR	GHAZIPUR	266559	BAKSHUPUR	205030	BAXUPUR	660	857	291,380.00	203,966.00	87,414.00
17162	GHAZIPUR	GHAZIPUR	64025	BISUNPUR DATTA	204934	BISUNPUR DATTA	658	854	290,360.00	203,252.00	87,108.00
17163	GHAZIPUR	GHAZIPUR	64025	BISUNPUR DATTA	204940	CHAKWAKER	105	136	46,240.00	32,368.00	13,872.00
17164	GHAZIPUR	GHAZIPUR	64025	BISUNPUR DATTA	204932	PILKUAN	416	540	183,600.00	128,520.00	55,080.00
17165	GHAZIPUR	GHAZIPUR	64025	BISUNPUR DATTA	204939	SUBHAKHAR PUR	1104	1433	487,220.00	341,054.00	146,166.00
17166	GHAZIPUR	GHAZIPUR	64027	CHAK MUBARAK MAHIUDDIN URF JAN	205139	CHAK MUBARAK MAHIUDDIN URF JAN	1195	1552	527,680.00	369,376.00	158,304.00
17167	GHAZIPUR	GHAZIPUR	266573	CHAKABDUL BAHAV	205058	CHAK ABDUL WAHAB	1322	1716	583,440.00	408,408.00	175,032.00
17168	GHAZIPUR	GHAZIPUR	266573	CHAKABDUL BAHAV	205057	NURULLAHPUR	345	448	152,320.00	106,624.00	45,696.00
17169	GHAZIPUR	GHAZIPUR	266827	CHAKSHAH GULAM MU SAKARTALI	205094	CHAK SHAH MOHAMMAD URF SAKARTA	1096	1423	483,820.00	338,674.00	145,146.00
17170	GHAZIPUR	GHAZIPUR	64064	DHAWA	205038	ARAZI BAG KARIMULLAH	181	235	79,900.00	55,930.00	23,970.00
17171	GHAZIPUR	GHAZIPUR	64064	DHAWA	205041	CHAK SADAR	35	45	15,300.00	10,710.00	4,590.00
17172	GHAZIPUR	GHAZIPUR	64064	DHAWA	205045	DHAWA	1135	1474	501,160.00	350,812.00	150,348.00
17173	GHAZIPUR	GHAZIPUR	64064	DHAWA	205044	FOOLPUR	639	830	282,200.00	197,540.00	84,660.00
17174	GHAZIPUR	GHAZIPUR	64064	DHAWA	205039	KHODAIPUR	667	866	294,440.00	206,108.00	88,332.00
17175	GHAZIPUR	GHAZIPUR	64052	HETIMPUR	205095	ATRAULI	885	1149	390,660.00	273,462.00	117,198.00
17176	GHAZIPUR	GHAZIPUR	64052	HETIMPUR	205096	PAHARPUR URF LANGARPUR	1137	1476	501,840.00	351,288.00	150,552.00
17177	GHAZIPUR	GHAZIPUR	64052	HETIMPUR	205135	HETIMPUR	1342	1742	592,280.00	414,596.00	177,684.00
17178	GHAZIPUR	GHAZIPUR	64052	HETIMPUR	205092	CHAK SAHRULLA	124	161	54,740.00	38,318.00	16,422.00

SNo.	District Name	Block Name	LGD Gram Panchayat	Gram Panchayat Name	LGD Village Code	Village Name	TOT_P_2011	Projected Population 2023	Total fund	SBM fund (70 %)	CFC (30%)
1	2	3	4	5	6	7	8	9	10	11	12
17179	GHAZIPUR	GHAZIPUR	64036	HUSENPUR	205138	HUSENPUR	1484	1927	655,180.00	458,626.00	196,554.00
17180	GHAZIPUR	GHAZIPUR	266959	ISLAMABAD	205068	ALAWALPUR	39	51	17,340.00	12,138.00	5,202.00
17181	GHAZIPUR	GHAZIPUR	266959	ISLAMABAD	205119	ISLAMABAD	1111	1443	490,620.00	343,434.00	147,186.00
17182	GHAZIPUR	GHAZIPUR	64026	KHANPUR	205087	CHAK ABDUL SATTAR	1239	1609	547,060.00	382,942.00	164,118.00
17183	GHAZIPUR	GHAZIPUR	64026	KHANPUR	205085	KHANPUR	1244	1615	549,100.00	384,370.00	164,730.00
17184	GHAZIPUR	GHAZIPUR	64040	KHIJARABAD	205035	KHIJARABAD	1273	1653	562,020.00	393,414.00	168,606.00
17185	GHAZIPUR	GHAZIPUR	267004	KHIJIRPUR	205125	KANADIH	501	651	221,340.00	154,938.00	66,402.00
17186	GHAZIPUR	GHAZIPUR	267004	KHIJIRPUR	205124	KHIZIRPUR	728	945	321,300.00	224,910.00	96,390.00
17187	GHAZIPUR	GHAZIPUR	266871	MIRANPUR SAKKA	205088	MIRANPUR SAKKA	1171	1520	516,800.00	361,760.00	155,040.00
17188	GHAZIPUR	GHAZIPUR	245542	MISHRAULIA	205084	CHAK RASOOLWARI	492	639	217,260.00	152,082.00	65,178.00
17189	GHAZIPUR	GHAZIPUR	245542	MISHRAULIA	205073	CHANDAN BAHA	1399	1816	617,440.00	432,208.00	185,232.00
17190	GHAZIPUR	GHAZIPUR	245542	MISHRAULIA	205083	MISHRAULIA	4226	5487	3,868,335.00	2,707,834.50	1,160,500.50
17191	GHAZIPUR	GHAZIPUR	266774	MITTHANPARA	205082	MITHAPARA	1175	1526	518,840.00	363,188.00	155,652.00
17192	GHAZIPUR	GHAZIPUR	64050	NEVAADA	204937	CHAK DULLAH	52	68	23,120.00	16,184.00	6,936.00
17193	GHAZIPUR	GHAZIPUR	64050	NEVAADA	204938	NEKA BAKHTPUR	730	948	322,320.00	225,624.00	96,696.00
17194	GHAZIPUR	GHAZIPUR	64050	NEVAADA	204936	NEWADA	1278	1659	564,060.00	394,842.00	169,218.00
17195	GHAZIPUR	GHAZIPUR	266496	NIJAMPUR	204972	NIZAMPUR	1135	1474	501,160.00	350,812.00	150,348.00
17196	GHAZIPUR	GHAZIPUR	266496	NIJAMPUR	204973	PAKARI	167	217	73,780.00	51,646.00	22,134.00
17197	GHAZIPUR	GHAZIPUR	266496	NIJAMPUR	204971	SARAHUAN	67	87	29,580.00	20,706.00	8,874.00
17198	GHAZIPUR	GHAZIPUR	64051	NURPUR MUBARAKPUR	205023	CHAK KHODAIA	480	623	211,820.00	148,274.00	63,546.00
17199	GHAZIPUR	GHAZIPUR	64051	NURPUR MUBARAKPUR	205019	KHAZAPUR	453	588	199,920.00	139,944.00	59,976.00
17200	GHAZIPUR	GHAZIPUR	64051	NURPUR MUBARAKPUR	205020	NURPUR MUBARAKPUR	1305	1694	575,960.00	403,172.00	172,788.00
17201	GHAZIPUR	GHAZIPUR	64054	PHADANPUR	204982	BHULANDHARPUR	754	979	332,860.00	233,002.00	99,858.00
17202	GHAZIPUR	GHAZIPUR	64054	PHADANPUR	204985	PHADANPUR	1063	1380	469,200.00	328,440.00	140,760.00
17203	GHAZIPUR	GHAZIPUR	266817	PITHAPUR	205033	CHAK MARIAM	202	262	89,080.00	62,356.00	26,724.00
17204	GHAZIPUR	GHAZIPUR	266817	PITHAPUR	205031	LOHARPURA	195	253	86,020.00	60,214.00	25,806.00
17205	GHAZIPUR	GHAZIPUR	266817	PITHAPUR	205034	PITHAPUR	994	1291	438,940.00	307,258.00	131,682.00
17206	GHAZIPUR	GHAZIPUR	64055	RAIPURA	204953	CHAK DALLAN	555	721	245,140.00	171,598.00	73,542.00
17207	GHAZIPUR	GHAZIPUR	64055	RAIPURA	204942	CHAK JAMALUDDIN	76	99	33,660.00	23,562.00	10,098.00
17208	GHAZIPUR	GHAZIPUR	64055	RAIPURA	204954	CHATAIPARA	433	562	191,080.00	133,756.00	57,324.00
17209	GHAZIPUR	GHAZIPUR	64055	RAIPURA	204941	RAIPUR	1098	1426	484,840.00	339,388.00	145,452.00
17210	GHAZIPUR	GHAZIPUR	245543	RAJDEPUR	205067	RAJDEPUR	8137	10565	7,448,325.00	5,213,827.50	2,234,497.50
17211	GHAZIPUR	GHAZIPUR	266909	RAMPUR JAGAN	205114	NAGAWA BUZURG	214	278	94,520.00	66,164.00	28,356.00
17212	GHAZIPUR	GHAZIPUR	266909	RAMPUR JAGAN	205108	RAMPUR JAGGAN	697	905	307,700.00	215,390.00	92,310.00
17213	GHAZIPUR	GHAZIPUR	266909	RAMPUR JAGAN	205107	CHAK MURAD	9	12	4,080.00	2,856.00	1,224.00
17214	GHAZIPUR	GHAZIPUR	266909	RAMPUR JAGAN	205109	SARAI PIR MOHAMMAD	680	883	300,220.00	210,154.00	90,066.00
17215	GHAZIPUR	GHAZIPUR	64058	RASULPUR T. SHAKHPUR	205054	KHAIRULLAHPUR	487	632	214,880.00	150,416.00	64,464.00
17216	GHAZIPUR	GHAZIPUR	64058	RASULPUR T. SHAKHPUR	205061	MADHOPUR MISHRAUWALI	277	360	122,400.00	85,680.00	36,720.00
17217	GHAZIPUR	GHAZIPUR	64058	RASULPUR T. SHAKHPUR	205056	NASIRPUR	140	182	61,880.00	43,316.00	18,564.00
17218	GHAZIPUR	GHAZIPUR	64058	RASULPUR T. SHAKHPUR	205055	RASULPUR T. SHAKHPUR	839	1089	370,260.00	259,182.00	111,078.00
17219	GHAZIPUR	GHAZIPUR	64061	SEMARACHAK FAIZ	205129	CHAK KHAZIGI	456	592	201,280.00	140,896.00	60,384.00
17220	GHAZIPUR	GHAZIPUR	64061	SEMARACHAK FAIZ	205133	JALALABAD	16	21	7,140.00	4,998.00	2,142.00

SNo.	District Name	Block Name	LGD Gram Panchayat	Gram Panchayat Name	LGD Village Code	Village Name	TOT_P_2011	Projected Population 2023	Total fund	SBM fund (70 %)	CFC (30%)
1	2	3	4	5	6	7	8	9	10	11	12
17221	GHAZIPUR	GHAZIPUR	64061	SEMARACHAK FAIZ	205131	SEMARA BUZURG	66	86	29,240.00	20,468.00	8,772.00
17222	GHAZIPUR	GHAZIPUR	64061	SEMARACHAK FAIZ	205130	SEMARACHAK FAIZ	1037	1346	457,640.00	320,348.00	137,292.00
17223	GHAZIPUR	GHAZIPUR	64061	SEMARACHAK FAIZ	205128	SHEKHPUR	424	551	187,340.00	131,138.00	56,202.00
17224	GHAZIPUR	GHAZIPUR	64062	SOHILAPUR	205076	CHAK BISAMBHAR	381	495	168,300.00	117,810.00	50,490.00
17225	GHAZIPUR	GHAZIPUR	64062	SOHILAPUR	205089	SOHILAPUR	1232	1600	544,000.00	380,800.00	163,200.00
17226	GHAZIPUR	GHAZIPUR	266562	TAJPUR	205051	TAZPUR	1214	1576	535,840.00	375,088.00	160,752.00
17227	GHAZIPUR	JAKHANIA	269839	AMARI	203536	AMARI	877	1139	387,260.00	271,082.00	116,178.00
17228	GHAZIPUR	JAKHANIA	64070	BAHRAMPUR	203500	BAHLOLEPUR	417	541	183,940.00	128,758.00	55,182.00
17229	GHAZIPUR	JAKHANIA	64070	BAHRAMPUR	203508	BAHRAMPUR	764	992	337,280.00	236,096.00	101,184.00
17230	GHAZIPUR	JAKHANIA	64070	BAHRAMPUR	203504	RAO PATTI	729	947	321,980.00	225,386.00	96,594.00
17231	GHAZIPUR	JAKHANIA	64071	BARODIH MUBARAKPUR	203435	BARODIH MUBARAKPUR	1162	1509	513,060.00	359,142.00	153,918.00
17232	GHAZIPUR	JAKHANIA	64071	BARODIH MUBARAKPUR	203436	SAMUNDHAR	360	467	158,780.00	111,146.00	47,634.00
17233	GHAZIPUR	JAKHANIA	270046	BIJAHARA	203581	BABHANAULI	668	867	294,780.00	206,346.00	88,434.00
17234	GHAZIPUR	JAKHANIA	270046	BIJAHARA	203567	BIJAHARA	855	1110	377,400.00	264,180.00	113,220.00
17235	GHAZIPUR	JAKHANIA	270046	BIJAHARA	203568	GHIRJI JOAT	372	483	164,220.00	114,954.00	49,266.00
17236	GHAZIPUR	JAKHANIA	64074	BIRAHIM PUR	203636	ATIGAWAN	900	1169	397,460.00	278,222.00	119,238.00
17237	GHAZIPUR	JAKHANIA	64074	BIRAHIM PUR	203642	BIRAHIM PUR	384	499	169,660.00	118,762.00	50,898.00
17238	GHAZIPUR	JAKHANIA	64074	BIRAHIM PUR	203645	HAMJAPUR RUSTAMPUR	105	136	46,240.00	32,368.00	13,872.00
17239	GHAZIPUR	JAKHANIA	64074	BIRAHIM PUR	203644	TODAR PUR	449	583	198,220.00	138,754.00	59,466.00
17240	GHAZIPUR	JAKHANIA	64075	BURANPUR	203610	BURANPUR	1244	1615	549,100.00	384,370.00	164,730.00
17241	GHAZIPUR	JAKHANIA	64075	BURANPUR	203608	JANK PATTI	157	204	69,360.00	48,552.00	20,808.00
17242	GHAZIPUR	JAKHANIA	64075	BURANPUR	203609	UDAYPUR	161	209	71,060.00	49,742.00	21,318.00
17243	GHAZIPUR	JAKHANIA	269874	CHALNI	203562	CHALNI	704	914	310,760.00	217,532.00	93,228.00
17244	GHAZIPUR	JAKHANIA	64077	CHURAMAN PUR	203520	NEWADA SANI	412	535	181,900.00	127,330.00	54,570.00
17245	GHAZIPUR	JAKHANIA	64078	DAMODAR PUR	203467	BHAGIRATH PUR	417	541	183,940.00	128,758.00	55,182.00
17246	GHAZIPUR	JAKHANIA	64078	DAMODAR PUR	203466	DAMODAR PUR	1105	1435	487,900.00	341,530.00	146,370.00
17247	GHAZIPUR	JAKHANIA	270057	DAMOODARPUR	203604	BAHERA	552	717	243,780.00	170,646.00	73,134.00
17248	GHAZIPUR	JAKHANIA	270057	DAMOODARPUR	203602	DAMODAR PUR	558	725	246,500.00	172,550.00	73,950.00
17249	GHAZIPUR	JAKHANIA	270057	DAMOODARPUR	203603	KHEMPUR	309	401	136,340.00	95,438.00	40,902.00
17250	GHAZIPUR	JAKHANIA	269844	DHAMRAAV	203478	GHAMRAO	675	876	297,840.00	208,488.00	89,352.00
17251	GHAZIPUR	JAKHANIA	64080	DHAMUPUR	203543	MOLNAPUR	213	277	94,180.00	65,926.00	28,254.00
17252	GHAZIPUR	JAKHANIA	64082	DILLA	203507	DHAUREHRA GOPAL RAI	399	518	176,120.00	123,284.00	52,836.00
17253	GHAZIPUR	JAKHANIA	64082	DILLA	203509	DILLA	979	1271	432,140.00	302,498.00	129,642.00
17254	GHAZIPUR	JAKHANIA	64082	DILLA	203506	MIRJAPUR	402	522	177,480.00	124,236.00	53,244.00
17255	GHAZIPUR	JAKHANIA	64084	GAJADHAR PUR	203617	BIRBHANPUR	171	222	75,480.00	52,836.00	22,644.00
17256	GHAZIPUR	JAKHANIA	64084	GAJADHAR PUR	203611	GAJADHAR PUR	728	945	321,300.00	224,910.00	96,390.00
17257	GHAZIPUR	JAKHANIA	64084	GAJADHAR PUR	203616	GORHARA	880	1143	388,620.00	272,034.00	116,586.00
17258	GHAZIPUR	JAKHANIA	64085	GAURANAM SADKALPUR	203585	CHOJA KHAS	664	862	293,080.00	205,156.00	87,924.00
17259	GHAZIPUR	JAKHANIA	64085	GAURANAM SADKALPUR	203584	DHIRJIT	881	1144	388,960.00	272,272.00	116,688.00
17260	GHAZIPUR	JAKHANIA	64085	GAURANAM SADKALPUR	203592	GAURANAM SADKALPUR	558	725	246,500.00	172,550.00	73,950.00
17261	GHAZIPUR	JAKHANIA	64086	GAURAR KHAS	203599	SALEMPUR	75	97	32,980.00	23,086.00	9,894.00
17262	GHAZIPUR	JAKHANIA	64086	GAURAR KHAS	203598	SHAHPUR BAHOR RAI	590	766	260,440.00	182,308.00	78,132.00

SNo.	District Name	Block Name	LGD Gram Panchayat	Gram Panchayat Name	LGD Village Code	Village Name	TOT_P_2011	Projected Population 2023	Total fund	SBM fund (70 %)	CFC (30%)
1	2	3	4	5	6	7	8	9	10	11	12
17263	GHAZIPUR	JAKHANIA	64088	GOSAIYAN	203546	AMEHTA	285	370	125,800.00	88,060.00	37,740.00
17264	GHAZIPUR	JAKHANIA	64088	GOSAIYAN	203547	BERUKH MAT SARAI DANESH	520	675	229,500.00	160,650.00	68,850.00
17265	GHAZIPUR	JAKHANIA	64088	GOSAIYAN	203540	GOSAIYAN	1153	1497	508,980.00	356,286.00	152,694.00
17266	GHAZIPUR	JAKHANIA	64090	HARDASPUR KHURD	203481	HARDASPUR KHURD	1108	1439	489,260.00	342,482.00	146,778.00
17267	GHAZIPUR	JAKHANIA	64090	HARDASPUR KHURD	203480	KATAULI	1069	1388	471,920.00	330,344.00	141,576.00
17268	GHAZIPUR	JAKHANIA	64097	JALALPUR DHANI	203446	BHIMPUR	137	178	60,520.00	42,364.00	18,156.00
17269	GHAZIPUR	JAKHANIA	64097	JALALPUR DHANI	203447	MASTIPUR	454	589	200,260.00	140,182.00	60,078.00
17270	GHAZIPUR	JAKHANIA	64099	JOHARPUR	203441	FOOLPUR NABABAD	148	192	65,280.00	45,696.00	19,584.00
17271	GHAZIPUR	JAKHANIA	64099	JOHARPUR	203440	JOHARPUR	825	1071	364,140.00	254,898.00	109,242.00
17272	GHAZIPUR	JAKHANIA	64099	JOHARPUR	203439	NASIRULAHPUR	62	81	27,540.00	19,278.00	8,262.00
17273	GHAZIPUR	JAKHANIA	64099	JOHARPUR	203442	PAKHANPUR	750	974	331,160.00	231,812.00	99,348.00
17274	GHAZIPUR	JAKHANIA	64099	JOHARPUR	203443	SISWA	333	432	146,880.00	102,816.00	44,064.00
17275	GHAZIPUR	JAKHANIA	64101	KAROYI	203499	BHIKHAMPUR	647	840	285,600.00	199,920.00	85,680.00
17276	GHAZIPUR	JAKHANIA	64101	KAROYI	203501	KAROYI	928	1205	409,700.00	286,790.00	122,910.00
17277	GHAZIPUR	JAKHANIA	64101	KAROYI	203497	SOMAR BARI	396	514	174,760.00	122,332.00	52,428.00
17278	GHAZIPUR	JAKHANIA	64103	KESRUA	203558	KESRUA	1289	1674	569,160.00	398,412.00	170,748.00
17279	GHAZIPUR	JAKHANIA	64104	KHANPUR RAGHUBAR RAI	203657	KESHAW PUR	328	426	144,840.00	101,388.00	43,452.00
17280	GHAZIPUR	JAKHANIA	64104	KHANPUR RAGHUBAR RAI	203659	KHANPUR RAGHUBAR RAI	1254	1628	553,520.00	387,464.00	166,056.00
17281	GHAZIPUR	JAKHANIA	64104	KHANPUR RAGHUBAR RAI	203656	TAJPUR SHOBHA MISHRA	15	19	6,460.00	4,522.00	1,938.00
17282	GHAZIPUR	JAKHANIA	64105	KHETAABPUR	203640	ANUP PUR	85	110	37,400.00	26,180.00	11,220.00
17283	GHAZIPUR	JAKHANIA	64105	KHETAABPUR	203641	CHAK JAIN	462	600	204,000.00	142,800.00	61,200.00
17284	GHAZIPUR	JAKHANIA	64105	KHETAABPUR	203646	KHETABPUR	1256	1631	554,540.00	388,178.00	166,362.00
17285	GHAZIPUR	JAKHANIA	64105	KHETAABPUR	203647	MOHIUDDIN PUR	209	271	92,140.00	64,498.00	27,642.00
17286	GHAZIPUR	JAKHANIA	64106	KHOJAPUR	203459	ARAJI MAPHI SOANA	100	130	44,200.00	30,940.00	13,260.00
17287	GHAZIPUR	JAKHANIA	64106	KHOJAPUR	203458	DUDHICH PUR	185	240	81,600.00	57,120.00	24,480.00
17288	GHAZIPUR	JAKHANIA	64106	KHOJAPUR	203462	KHOJAPUR	999	1297	440,980.00	308,686.00	132,294.00
17289	GHAZIPUR	JAKHANIA	64106	KHOJAPUR	203457	SAHAJIYA	284	369	125,460.00	87,822.00	37,638.00
17290	GHAZIPUR	JAKHANIA	64106	KHOJAPUR	203461	SOANA	455	591	200,940.00	140,658.00	60,282.00
17291	GHAZIPUR	JAKHANIA	64107	KHUDABAX PUR	203515	CHHATMA	997	1295	440,300.00	308,210.00	132,090.00
17292	GHAZIPUR	JAKHANIA	64107	KHUDABAX PUR	203517	GANGAPUR	151	196	66,640.00	46,648.00	19,992.00
17293	GHAZIPUR	JAKHANIA	64107	KHUDABAX PUR	203516	KHUDABAX PUR	1275	1655	562,700.00	393,890.00	168,810.00
17294	GHAZIPUR	JAKHANIA	64107	KHUDABAX PUR	203513	RATANPUR	87	113	38,420.00	26,894.00	11,526.00
17295	GHAZIPUR	JAKHANIA	269848	KISHUNPURA	203661	KISHUN PUR	973	1263	429,420.00	300,594.00	128,826.00
17296	GHAZIPUR	JAKHANIA	64129	KRITSINGH PUR	203577	KRITSINGH PUR	1058	1374	467,160.00	327,012.00	140,148.00
17297	GHAZIPUR	JAKHANIA	64129	KRITSINGH PUR	203576	PUNIKSA	984	1278	434,520.00	304,164.00	130,356.00
17298	GHAZIPUR	JAKHANIA	64110	LEDIHA	203465	LEDIHA	1156	1501	510,340.00	357,238.00	153,102.00
17299	GHAZIPUR	JAKHANIA	64110	LEDIHA	203468	PARSAULI	856	1111	377,740.00	264,418.00	113,322.00
17300	GHAZIPUR	JAKHANIA	64111	MAHAR BUZURG	203665	MAHAR BUZURG	1199	1557	529,380.00	370,566.00	158,814.00
17301	GHAZIPUR	JAKHANIA	64111	MAHAR BUZURG	203662	MAUDIH	159	206	70,040.00	49,028.00	21,012.00
17302	GHAZIPUR	JAKHANIA	64112	MAJHNPUR KALA	203456	BISHMBHAR PUR	163	212	72,080.00	50,456.00	21,624.00
17303	GHAZIPUR	JAKHANIA	64112	MAJHNPUR KALA	203452	EBRAHIMPUR	457	593	201,620.00	141,134.00	60,486.00
17304	GHAZIPUR	JAKHANIA	64112	MAJHNPUR KALA	203455	KARANJI HARIHAR	746	969	329,460.00	230,622.00	98,838.00

SNo.	District Name	Block Name	LGD Gram Panchayat	Gram Panchayat Name	LGD Village Code	Village Name	TOT_P_2011	Projected Population 2023	Total fund	SBM fund (70 %)	CFC (30%)
1	2	3	4	5	6	7	8	9	10	11	12
17305	GHAZIPUR	JAKHANIA	64112	MAJHNPUR KALA	203451	MAJHNPUR KALA	967	1256	427,040.00	298,928.00	128,112.00
17306	GHAZIPUR	JAKHANIA	64113	MAKHANPUR	203429	JAGDISH GURUDATTA	544	706	240,040.00	168,028.00	72,012.00
17307	GHAZIPUR	JAKHANIA	64113	MAKHANPUR	203433	LULAPUR	170	221	75,140.00	52,598.00	22,542.00
17308	GHAZIPUR	JAKHANIA	64113	MAKHANPUR	203432	MAKHANPUR	729	947	321,980.00	225,386.00	96,594.00
17309	GHAZIPUR	JAKHANIA	64115	MATUK PUR	203537	KADIRSHAH PUR	637	827	281,180.00	196,826.00	84,354.00
17310	GHAZIPUR	JAKHANIA	64115	MATUK PUR	203539	KANCHAN PUR	761	988	335,920.00	235,144.00	100,776.00
17311	GHAZIPUR	JAKHANIA	64115	MATUK PUR	203538	MATUK PUR	1076	1397	474,980.00	332,486.00	142,494.00
17312	GHAZIPUR	JAKHANIA	64116	MEHDI PUR	203551	MEHDI PUR	792	1028	349,520.00	244,664.00	104,856.00
17313	GHAZIPUR	JAKHANIA	64117	MIRPUR	203635	GOPAL PUR	221	287	97,580.00	68,306.00	29,274.00
17314	GHAZIPUR	JAKHANIA	64118	MOLNAPUR	203621	DHARHAMMIR	592	769	261,460.00	183,022.00	78,438.00
17315	GHAZIPUR	JAKHANIA	64120	MUSTFABAD	203651	BARAM PUR	595	773	262,820.00	183,974.00	78,846.00
17316	GHAZIPUR	JAKHANIA	64120	MUSTFABAD	203649	BEBADA	293	380	129,200.00	90,440.00	38,760.00
17317	GHAZIPUR	JAKHANIA	64120	MUSTFABAD	203650	KUTUBPUR	422	548	186,320.00	130,424.00	55,896.00
17318	GHAZIPUR	JAKHANIA	64120	MUSTFABAD	203652	MUBARAKPUR	833	1082	367,880.00	257,516.00	110,364.00
17319	GHAZIPUR	JAKHANIA	64120	MUSTFABAD	203648	MUSTFABAD	694	901	306,340.00	214,438.00	91,902.00
17320	GHAZIPUR	JAKHANIA	64120	MUSTFABAD	203654	RASOOL PUR	261	339	115,260.00	80,682.00	34,578.00
17321	GHAZIPUR	JAKHANIA	64122	NASRAPUR SHIRJI	203570	NASRAPUR SHIRJI	1336	1735	589,900.00	412,930.00	176,970.00
17322	GHAZIPUR	JAKHANIA	64123	NEWADA DURGA VIJAI	203670	NEWADA DURGA VIJAI	1267	1645	559,300.00	391,510.00	167,790.00
17323	GHAZIPUR	JAKHANIA	64123	NEWADA DURGA VIJAI	203638	WAJIDPUR	262	340	115,600.00	80,920.00	34,680.00
17324	GHAZIPUR	JAKHANIA	270086	ODASAN	203634	ORASAN	1085	1409	479,060.00	335,342.00	143,718.00
17325	GHAZIPUR	JAKHANIA	64126	PADUMPUR MAGRAI	203569	NASRAPUR VIJAI	502	652	221,680.00	155,176.00	66,504.00
17326	GHAZIPUR	JAKHANIA	64126	PADUMPUR MAGRAI	203571	PADUMPUR MAGRAI	1270	1649	560,660.00	392,462.00	168,198.00
17327	GHAZIPUR	JAKHANIA	64127	PADUMPUR RAMRAI	203564	AGAPUR SANI	305	396	134,640.00	94,248.00	40,392.00
17328	GHAZIPUR	JAKHANIA	64127	PADUMPUR RAMRAI	203563	DENIJPUR	62	81	27,540.00	19,278.00	8,262.00
17329	GHAZIPUR	JAKHANIA	269840	RAGHUNATHPUR BADHESAR	203445	RAGHUNATHPUR MARAWAR	1107	1437	488,580.00	342,006.00	146,574.00
17330	GHAZIPUR	JAKHANIA	270104	RAIPUR	203630	RAMPUR	1370	1779	604,860.00	423,402.00	181,458.00
17331	GHAZIPUR	JAKHANIA	64134	REHTIMALI PUR	203472	MIRAREHTI	1127	1463	497,420.00	348,194.00	149,226.00
17332	GHAZIPUR	JAKHANIA	64134	REHTIMALI PUR	203463	REHTIMALI PUR	1261	1637	556,580.00	389,606.00	166,974.00
17333	GHAZIPUR	JAKHANIA	64134	REHTIMALI PUR	203473	SANJOGPUR KHAS	629	817	277,780.00	194,446.00	83,334.00
17334	GHAZIPUR	JAKHANIA	64135	REWARIA	203477	LAJPUR HARIHAR YATI	411	534	181,560.00	127,092.00	54,468.00
17335	GHAZIPUR	JAKHANIA	64138	SARAI DHANESH	203590	BANGALI PATTI	51	66	22,440.00	15,708.00	6,732.00
17336	GHAZIPUR	JAKHANIA	64138	SARAI DHANESH	203588	NASIRPUR JIVAN	314	408	138,720.00	97,104.00	41,616.00
17337	GHAZIPUR	JAKHANIA	64138	SARAI DHANESH	203586	NASIRPUR KATHAK	201	261	88,740.00	62,118.00	26,622.00
17338	GHAZIPUR	JAKHANIA	64138	SARAI DHANESH	203589	SARAI DHANESH	740	961	326,740.00	228,718.00	98,022.00
17339	GHAZIPUR	JAKHANIA	270066	SHAHPUR SONAMRAI	203593	SOMAR RAI	666	865	294,100.00	205,870.00	88,230.00
17340	GHAZIPUR	JAKHANIA	269860	SHANKARPUR	203535	SHANKAR PUR	1259	1635	555,900.00	389,130.00	166,770.00
17341	GHAZIPUR	JAKHANIA	64141	SONHARA	203557	GOBAR JOTA	217	282	95,880.00	67,116.00	28,764.00
17342	GHAZIPUR	JAKHANIA	64142	SOUPHI PUR	203606	SOUPHI PUR	1203	1562	531,080.00	371,756.00	159,324.00
17343	GHAZIPUR	JAKHANIA	269854	SULTANIPUR	203639	SULTANIPURW	929	1206	410,040.00	287,028.00	123,012.00
17344	GHAZIPUR	JAKHANIA	64143	TANDWA TAPPA JALALABAD	203483	GHANBAUR	517	671	228,140.00	159,698.00	68,442.00
17345	GHAZIPUR	JAKHANIA	64143	TANDWA TAPPA JALALABAD	203484	JASAULI	679	882	299,880.00	209,916.00	89,964.00
17346	GHAZIPUR	JAKHANIA	64143	TANDWA TAPPA JALALABAD	203482	TANDWA TAPPA JALALABAD	1055	1370	465,800.00	326,060.00	139,740.00

SNo.	District Name	Block Name	LGD Gram Panchayat	Gram Panchayat Name	LGD Village Code	Village Name	TOT_P_2011	Projected Population 2023	Total fund	SBM fund (70 %)	CFC (30%)
1	2	3	4	5	6	7	8	9	10	11	12
17347	GHAZIPUR	KARANDA	64145	AKUNHSPUR	205158	AKUNHSPUR	687	892	303,280.00	212,296.00	90,984.00
17348	GHAZIPUR	KARANDA	64145	AKUNHSPUR	205164	DHITUA	895	1162	395,080.00	276,556.00	118,524.00
17349	GHAZIPUR	KARANDA	64145	AKUNHSPUR	205165	RAMPUR SAHERI	80	104	35,360.00	24,752.00	10,608.00
17350	GHAZIPUR	KARANDA	64147	BAKSHA	205174	BAKSHA	593	770	261,800.00	183,260.00	78,540.00
17351	GHAZIPUR	KARANDA	64147	BAKSHA	205175	KOLAHAN PATTI	228	296	100,640.00	70,448.00	30,192.00
17352	GHAZIPUR	KARANDA	64147	BAKSHA	205176	SAGAR PATTI	283	367	124,780.00	87,346.00	37,434.00
17353	GHAZIPUR	KARANDA	268035	BANSABANDH	205157	BASA BANDH	1082	1405	477,700.00	334,390.00	143,310.00
17354	GHAZIPUR	KARANDA	64150	BHAWANIPURA	205191	AMANI CHAK	361	469	159,460.00	111,622.00	47,838.00
17355	GHAZIPUR	KARANDA	64150	BHAWANIPURA	205188	BHAWANIPUR	682	886	301,240.00	210,868.00	90,372.00
17356	GHAZIPUR	KARANDA	64150	BHAWANIPURA	205193	MANIKPUR KHURD	171	222	75,480.00	52,836.00	22,644.00
17357	GHAZIPUR	KARANDA	267893	BISUNPUR UPARWAR	205266	AMAULI UPARWAR	177	230	78,200.00	54,740.00	23,460.00
17358	GHAZIPUR	KARANDA	267893	BISUNPUR UPARWAR	205267	ATARIA UPARWAR	453	588	199,920.00	139,944.00	59,976.00
17359	GHAZIPUR	KARANDA	267893	BISUNPUR UPARWAR	205270	BISHUNPUR UPARWAR	899	1167	396,780.00	277,746.00	119,034.00
17360	GHAZIPUR	KARANDA	64155	DINAPUR	205247	DINAPUR	3575	4642	1,578,280.00	1,104,796.00	473,484.00
17361	GHAZIPUR	KARANDA	64158	JAMUAN UPARWAR	205251	JAMUAN UPARWAR	2795	3629	1,233,860.00	863,702.00	370,158.00
17362	GHAZIPUR	KARANDA	64161	KHIZIRPUR	205211	BEDAULI	325	422	143,480.00	100,436.00	43,044.00
17363	GHAZIPUR	KARANDA	64162	KOOCHAURA UPARWAR	205226	KOOCHAURA UPARWAR	2178	2828	961,520.00	673,064.00	288,456.00
17364	GHAZIPUR	KARANDA	64164	LAKHANCHANDPUR KHURD	205212	LAKHANCHANDPUR KHURD	1359	1765	600,100.00	420,070.00	180,030.00
17365	GHAZIPUR	KARANDA	64165	LALANPUR	205161	AMADPUR	957	1243	422,620.00	295,834.00	126,786.00
17366	GHAZIPUR	KARANDA	64165	LALANPUR	205160	LALANPUR	1333	1731	588,540.00	411,978.00	176,562.00
17367	GHAZIPUR	KARANDA	64167	MADANPUR URF PRATAPPUR	205220	MADANPUR URF PRATAPPUR	1454	1888	641,920.00	449,344.00	192,576.00
17368	GHAZIPUR	KARANDA	64167	MADANPUR URF PRATAPPUR	205218	VAJEPAH	199	258	87,720.00	61,404.00	26,316.00
17369	GHAZIPUR	KARANDA	267939	MAKSUDAN PAH	205238	MAKSUDAN PAH	830	1078	366,520.00	256,564.00	109,956.00
17370	GHAZIPUR	KARANDA	267939	MAKSUDAN PAH	205239	MOHBALPUR	236	306	104,040.00	72,828.00	31,212.00
17371	GHAZIPUR	KARANDA	268000	MEHROLI	205186	MEHROLI	1240	1610	547,400.00	383,180.00	164,220.00
17372	GHAZIPUR	KARANDA	268009	NARAYANPUR	205206	NARAINPUR	1074	1394	473,960.00	331,772.00	142,188.00
17373	GHAZIPUR	KARANDA	267921	PURAINA	205262	PURAINA	1118	1452	493,680.00	345,576.00	148,104.00
17374	GHAZIPUR	KARANDA	64176	RAMNATHPUR	205228	RAMNATHPUR	1395	1811	615,740.00	431,018.00	184,722.00
17375	GHAZIPUR	KARANDA	64184	SIKANDARPUR UPARWAR	205225	DAMODARPUR UPARWAR	758	984	334,560.00	234,192.00	100,368.00
17376	GHAZIPUR	KARANDA	64184	SIKANDARPUR UPARWAR	205224	SIKANDARPUR UPARWAR	2259	2933	997,220.00	698,054.00	299,166.00
17377	GHAZIPUR	KARANDA	64185	SISORA	205171	NILDIH	270	351	119,340.00	83,538.00	35,802.00
17378	GHAZIPUR	KARANDA	64185	SISORA	205172	SISORA	1236	1605	545,700.00	381,990.00	163,710.00
17379	GHAZIPUR	KARANDA	64188	SUAPUR	205196	KHULASPUR	357	464	157,760.00	110,432.00	47,328.00
17380	GHAZIPUR	KASIMABAD	269361	BAHRAICH	205492	BAHRAICH	1100	1428	485,520.00	339,864.00	145,656.00
17381	GHAZIPUR	KASIMABAD	269326	BHOSDA	205307	BHAISRA MOHALLA SUKHAT	519	674	229,160.00	160,412.00	68,748.00
17382	GHAZIPUR	KASIMABAD	269326	BHOSDA	205306	MAUJPUR MOHALLA SUKHAT	409	531	180,540.00	126,378.00	54,162.00
17383	GHAZIPUR	KASIMABAD	269326	BHOSDA	205295	NASIRPURT. SURAWAT	279	362	123,080.00	86,156.00	36,924.00
17384	GHAZIPUR	KASIMABAD	64203	CHAURA MU. KAGJIPUR	205514	CHAURA MU. KAGJIPUR	1356	1761	598,740.00	419,118.00	179,622.00
17385	GHAZIPUR	KASIMABAD	64203	CHAURA MU. KAGJIPUR	205504	DARI CHAK	304	395	134,300.00	94,010.00	40,290.00
17386	GHAZIPUR	KASIMABAD	64203	CHAURA MU. KAGJIPUR	205505	KARMA	554	719	244,460.00	171,122.00	73,338.00
17387	GHAZIPUR	KASIMABAD	64206	DAHI	205486	KAYAMPUR	288	374	127,160.00	89,012.00	38,148.00
17388	GHAZIPUR	KASIMABAD	64207	DARIYAPUR	205429	AURAIYA BHAWDAS	463	601	204,340.00	143,038.00	61,302.00

SNo.	District Name	Block Name	LGD Gram Panchayat	Gram Panchayat Name	LGD Village Code	Village Name	TOT_P_2011	Projected Population 2023	Total fund	SBM fund (70 %)	CFC (30%)
1	2	3	4	5	6	7	8	9	10	11	12
17389	GHAZIPUR	KASIMABAD	64207	DARIYAPUR	205430	DAMODARPUR	36	47	15,980.00	11,186.00	4,794.00
17390	GHAZIPUR	KASIMABAD	64207	DARIYAPUR	205418	DARIYAPUR	1358	1763	599,420.00	419,594.00	179,826.00
17391	GHAZIPUR	KASIMABAD	64209	DHARWA	205546	DHARWA	995	1292	439,280.00	307,496.00	131,784.00
17392	GHAZIPUR	KASIMABAD	64209	DHARWA	205547	HURHRAHI	846	1098	373,320.00	261,324.00	111,996.00
17393	GHAZIPUR	KASIMABAD	64209	DHARWA	205548	RASULPUR	795	1032	350,880.00	245,616.00	105,264.00
17394	GHAZIPUR	KASIMABAD	269835	DIHAWA	205566	DIHAWA	1315	1707	580,380.00	406,266.00	174,114.00
17395	GHAZIPUR	KASIMABAD	269690	EMAMUDDINPUR	205493	EMAMUDDINPUR	1077	1398	475,320.00	332,724.00	142,596.00
17396	GHAZIPUR	KASIMABAD	269690	EMAMUDDINPUR	205496	KARAWANA M. MAKHDUMPUR	474	615	209,100.00	146,370.00	62,730.00
17397	GHAZIPUR	KASIMABAD	269762	FARIDANPUR	205292	FARIDANPUR	1280	1662	565,080.00	395,556.00	169,524.00
17398	GHAZIPUR	KASIMABAD	64213	FATEHPURA	205502	FATEHPUR	1209	1570	533,800.00	373,660.00	160,140.00
17399	GHAZIPUR	KASIMABAD	64213	FATEHPURA	205501	KAMALPUR T. SONBARASA	116	151	51,340.00	35,938.00	15,402.00
17400	GHAZIPUR	KASIMABAD	64213	FATEHPURA	205500	NAGAWAM SONBARASA	231	300	102,000.00	71,400.00	30,600.00
17401	GHAZIPUR	KASIMABAD	64213	FATEHSARY	205425	FATE SARAYA	1019	1323	449,820.00	314,874.00	134,946.00
17402	GHAZIPUR	KASIMABAD	269795	GOPALPUITR	205347	GOPALPUR	1189	1544	524,960.00	367,472.00	157,488.00
17403	GHAZIPUR	KASIMABAD	269204	HABIPUR	205386	HABIPUR	1234	1602	544,680.00	381,276.00	163,404.00
17404	GHAZIPUR	KASIMABAD	64216	HASANPUR GAURA	205433	GAURA KHURD	24	31	10,540.00	7,378.00	3,162.00
17405	GHAZIPUR	KASIMABAD	64216	HASANPUR GAURA	205432	HASANPUR GAURA	1254	1628	553,520.00	387,464.00	166,056.00
17406	GHAZIPUR	KASIMABAD	269827	HAZIPUR BARESAR	205435	HAZIPUR BARESAR	1354	1758	597,720.00	418,404.00	179,316.00
17407	GHAZIPUR	KASIMABAD	64217	HORILPUR BARESAR	205447	BUDHANPUR	484	628	213,520.00	149,464.00	64,056.00
17408	GHAZIPUR	KASIMABAD	64217	HORILPUR BARESAR	205438	DOLIPUR	400	519	176,460.00	123,522.00	52,938.00
17409	GHAZIPUR	KASIMABAD	64217	HORILPUR BARESAR	205437	HORILPUR BARESAR	641	832	282,880.00	198,016.00	84,864.00
17410	GHAZIPUR	KASIMABAD	64217	HORILPUR BARESAR	205446	KHANPUR	587	762	259,080.00	181,356.00	77,724.00
17411	GHAZIPUR	KASIMABAD	64218	JAGDISHPUR	205397	JAGDISHPUR	849	1102	374,680.00	262,276.00	112,404.00
17412	GHAZIPUR	KASIMABAD	64218	JAGDISHPUR	205403	PANDEKATYA M. NASIRUDDINPUR	830	1078	366,520.00	256,564.00	109,956.00
17413	GHAZIPUR	KASIMABAD	64218	JAGDISHPUR	205404	URHA	255	331	112,540.00	78,778.00	33,762.00
17414	GHAZIPUR	KASIMABAD	64219	JAGDISHPUR M. DAHEDU	205412	JAGDISHPUR M. DAHEDU	1344	1745	593,300.00	415,310.00	177,990.00
17415	GHAZIPUR	KASIMABAD	64219	JAGDISHPUR M. DAHEDU	205420	NADULA	668	867	294,780.00	206,346.00	88,434.00
17416	GHAZIPUR	KASIMABAD	64220	JAHURABAD	205459	BADARPUR BAHAUDDI	245	318	108,120.00	75,684.00	32,436.00
17417	GHAZIPUR	KASIMABAD	64220	JAHURABAD	205460	BADARPUR CHAND	459	596	202,640.00	141,848.00	60,792.00
17418	GHAZIPUR	KASIMABAD	64220	JAHURABAD	205463	JAHURABAD	1281	1663	565,420.00	395,794.00	169,626.00
17419	GHAZIPUR	KASIMABAD	64220	JAHURABAD	205457	MAJHOA	469	609	207,060.00	144,942.00	62,118.00
17420	GHAZIPUR	KASIMABAD	64220	JAHURABAD	205458	MOLANAPUR	131	170	57,800.00	40,460.00	17,340.00
17421	GHAZIPUR	KASIMABAD	64220	JAHURABAD	205461	SALEMPUR KHURD T. JAHURABAD	180	234	79,560.00	55,692.00	23,868.00
17422	GHAZIPUR	KASIMABAD	64220	JAHURABAD	205456	SHANKARPUR KHURD T. DURGA ASTH	71	92	31,280.00	21,896.00	9,384.00
17423	GHAZIPUR	KASIMABAD	64221	JAIRAMPUR BHAGMAL	205415	JAIRAMPUR MAGWAL	924	1200	408,000.00	285,600.00	122,400.00
17424	GHAZIPUR	KASIMABAD	64221	JAIRAMPUR BHAGMAL	205417	MISRAULI	41	53	18,020.00	12,614.00	5,406.00
17425	GHAZIPUR	KASIMABAD	269818	JANUPUR	205542	JANUPUR	1176	1527	519,180.00	363,426.00	155,754.00
17426	GHAZIPUR	KASIMABAD	269407	JIYANPUR	205497	JIYANPUR	1017	1320	448,800.00	314,160.00	134,640.00
17427	GHAZIPUR	KASIMABAD	269788	KADIPUR	205565	DAHI	364	473	160,820.00	112,574.00	48,246.00
17428	GHAZIPUR	KASIMABAD	269788	KADIPUR	205409	KADIPUR	144	187	63,580.00	44,506.00	19,074.00
17429	GHAZIPUR	KASIMABAD	64226	KAYAMPUR	205573	CHAKSIKANDER URF CHAKIYA	453	588	199,920.00	139,944.00	59,976.00
17430	GHAZIPUR	KASIMABAD	64229	LOHWA	205434	BHAGIPUR	616	800	272,000.00	190,400.00	81,600.00

SNo.	District Name	Block Name	LGD Gram Panchayat	Gram Panchayat Name	LGD Village Code	Village Name	TOT_P_2011	Projected Population 2023	Total fund	SBM fund (70 %)	CFC (30%)
1	2	3	4	5	6	7	8	9	10	11	12
17431	GHAZIPUR	KASIMABAD	64229	LOHWA	205443	CHAK SHAHGALIB	205	266	90,440.00	63,308.00	27,132.00
17432	GHAZIPUR	KASIMABAD	64229	LOHWA	205440	LOHWA	713	926	314,840.00	220,388.00	94,452.00
17433	GHAZIPUR	KASIMABAD	64229	LOHWA	205442	PAHARPUR CHAK AMBAR	38	49	16,660.00	11,662.00	4,998.00
17434	GHAZIPUR	KASIMABAD	64229	LOHWA	205444	SUTIHAR	723	939	319,260.00	223,482.00	95,778.00
17435	GHAZIPUR	KASIMABAD	64233	MAHIUDDINPUR	205362	JALALPUR T. SIDHAUT	664	862	293,080.00	205,156.00	87,924.00
17436	GHAZIPUR	KASIMABAD	64233	MAHIUDDINPUR	205357	MAHIUDDINPUR	1094	1420	482,800.00	337,960.00	144,840.00
17437	GHAZIPUR	KASIMABAD	269775	MAHRUPUR	205330	MAHRANPUR	648	841	285,940.00	200,158.00	85,782.00
17438	GHAZIPUR	KASIMABAD	269775	MAHRUPUR	205328	PHAGUWAR	186	242	82,280.00	57,596.00	24,684.00
17439	GHAZIPUR	KASIMABAD	269775	MAHRUPUR	205329	UDAYPUR	229	297	100,980.00	70,686.00	30,294.00
17440	GHAZIPUR	KASIMABAD	64234	MAHUWARI KHAS	205336	MAHUWARI NAKATU	800	1039	353,260.00	247,282.00	105,978.00
17441	GHAZIPUR	KASIMABAD	64234	MAHUWARI KHAS	205337	ULLAR	41	53	18,020.00	12,614.00	5,406.00
17442	GHAZIPUR	KASIMABAD	64236	MALIKPURA	205448	KURTHAURA	455	591	200,940.00	140,658.00	60,282.00
17443	GHAZIPUR	KASIMABAD	64236	MALIKPURA	205451	MALIKPURA	811	1053	358,020.00	250,614.00	107,406.00
17444	GHAZIPUR	KASIMABAD	64236	MALIKPURA	205449	MOHAMMAD RAJAK	242	314	106,760.00	74,732.00	32,028.00
17445	GHAZIPUR	KASIMABAD	64236	MALIKPURA	205450	MUSTFABAD	702	911	309,740.00	216,818.00	92,922.00
17446	GHAZIPUR	KASIMABAD	64236	MALIKPURA	205445	TILAKPUR	246	319	108,460.00	75,922.00	32,538.00
17447	GHAZIPUR	KASIMABAD	64247	MAMPUR	205557	BANDERPUR	136	177	60,180.00	42,126.00	18,054.00
17448	GHAZIPUR	KASIMABAD	64247	MAMPUR	205559	BARIYARPUR MAFI	291	378	128,520.00	89,964.00	38,556.00
17449	GHAZIPUR	KASIMABAD	64247	MAMPUR	205561	DAMPUR	789	1024	348,160.00	243,712.00	104,448.00
17450	GHAZIPUR	KASIMABAD	64247	MAMPUR	205562	NUYAW	584	758	257,720.00	180,404.00	77,316.00
17451	GHAZIPUR	KASIMABAD	64237	MARDANPUR	205335	MARDANPUR	947	1230	418,200.00	292,740.00	125,460.00
17452	GHAZIPUR	KASIMABAD	64237	MARDANPUR	205333	MIRANPUR	956	1241	421,940.00	295,358.00	126,582.00
17453	GHAZIPUR	KASIMABAD	64238	MEHRAUR	205320	BANGALPUR	250	325	110,500.00	77,350.00	33,150.00
17454	GHAZIPUR	KASIMABAD	64238	MEHRAUR	205321	CHAKASIYA	909	1180	401,200.00	280,840.00	120,360.00
17455	GHAZIPUR	KASIMABAD	64238	MEHRAUR	205319	MEHRAUR	1323	1718	584,120.00	408,884.00	175,236.00
17456	GHAZIPUR	KASIMABAD	64238	MEHRAUR	205317	PILKUWA KUSUM	20	26	8,840.00	6,188.00	2,652.00
17457	GHAZIPUR	KASIMABAD	64239	MEKH	205377	MEKH	1045	1357	461,380.00	322,966.00	138,414.00
17458	GHAZIPUR	KASIMABAD	64239	MEKH	205378	MIRJAPUR M. SONBARSA	568	737	250,580.00	175,406.00	75,174.00
17459	GHAZIPUR	KASIMABAD	64239	MEKH	205379	TUFARPUR	265	344	116,960.00	81,872.00	35,088.00
17460	GHAZIPUR	KASIMABAD	64241	MUBARAKPUR NET	205551	EBRAHIMPUR KALAN	234	304	103,360.00	72,352.00	31,008.00
17461	GHAZIPUR	KASIMABAD	64241	MUBARAKPUR NET	205550	ENAYAT PUR	351	456	155,040.00	108,528.00	46,512.00
17462	GHAZIPUR	KASIMABAD	64241	MUBARAKPUR NET	205554	KAMALPUR	5	6	2,040.00	1,428.00	612.00
17463	GHAZIPUR	KASIMABAD	64241	MUBARAKPUR NET	205553	KHIJIRPUR	119	155	52,700.00	36,890.00	15,810.00
17464	GHAZIPUR	KASIMABAD	64241	MUBARAKPUR NET	205552	MUBARAKPUR NET	1140	1480	503,200.00	352,240.00	150,960.00
17465	GHAZIPUR	KASIMABAD	269823	MUHAMMADPUR MANORATH	205560	MOHAMMADPUR MANORATH	985	1279	434,860.00	304,402.00	130,458.00
17466	GHAZIPUR	KASIMABAD	64244	MUSALHPUR	205531	BANWARPUR	251	326	110,840.00	77,588.00	33,252.00
17467	GHAZIPUR	KASIMABAD	64244	MUSALHPUR	205529	MUSALHPUR	1351	1754	596,360.00	417,452.00	178,908.00
17468	GHAZIPUR	KASIMABAD	64244	MUSALHPUR	205530	SIRWAR	555	721	245,140.00	171,598.00	73,542.00
17469	GHAZIPUR	KASIMABAD	64244	MUSALHPUR	205532	TODERPUR GANGOLI	10	13	4,420.00	3,094.00	1,326.00
17470	GHAZIPUR	KASIMABAD	64245	NAGAWA	205344	AHIYAPUR	12	16	5,440.00	3,808.00	1,632.00
17471	GHAZIPUR	KASIMABAD	64245	NAGAWA	205343	CHAK BAKSAN	196	254	86,360.00	60,452.00	25,908.00
17472	GHAZIPUR	KASIMABAD	64245	NAGAWA	205342	NAGAWA	1297	1684	572,560.00	400,792.00	171,768.00

SNo.	District Name	Block Name	LGD Gram Panchayat	Gram Panchayat Name	LGD Village Code	Village Name	TOT_P_2011	Projected Population 2023	Total fund	SBM fund (70 %)	CFC (30%)
1	2	3	4	5	6	7	8	9	10	11	12
17473	GHAZIPUR	KASIMABAD	64245	NAGAWA	205345	PARAJI PAH	840	1091	370,940.00	259,658.00	111,282.00
17474	GHAZIPUR	KASIMABAD	64245	NAGAWA	205340	SADHAPUR	778	1010	343,400.00	240,380.00	103,020.00
17475	GHAZIPUR	KASIMABAD	64246	NASIRUDDINPUR	205380	BARAPUR	417	541	183,940.00	128,758.00	55,182.00
17476	GHAZIPUR	KASIMABAD	64246	NASIRUDDINPUR	205384	JOGAPUR	80	104	35,360.00	24,752.00	10,608.00
17477	GHAZIPUR	KASIMABAD	64246	NASIRUDDINPUR	205383	MUHAMMADPUR T. NASIRUDDINPUR	39	51	17,340.00	12,138.00	5,202.00
17478	GHAZIPUR	KASIMABAD	64246	NASIRUDDINPUR	205387	NASIRUDDINPUR	1316	1709	581,060.00	406,742.00	174,318.00
17479	GHAZIPUR	KASIMABAD	64246	NASIRUDDINPUR	205381	NASOPUR	432	561	190,740.00	133,518.00	57,222.00
17480	GHAZIPUR	KASIMABAD	64246	NASIRUDDINPUR	205388	RAJAPUR M. NASIRUDDINPUR	444	576	195,840.00	137,088.00	58,752.00
17481	GHAZIPUR	KASIMABAD	64246	NASIRUDDINPUR	205382	SARAI NASIRUDDINPUR	80	104	35,360.00	24,752.00	10,608.00
17482	GHAZIPUR	KASIMABAD	64249	PARSU PUR	205568	BHUPAT PUR T. NUYAWA	966	1254	426,360.00	298,452.00	127,908.00
17483	GHAZIPUR	KASIMABAD	64249	PARSU PUR	205567	PARSU PUR	1044	1356	461,040.00	322,728.00	138,312.00
17484	GHAZIPUR	KASIMABAD	64258	SAWANA	205410	CHILBILI	739	960	326,400.00	228,480.00	97,920.00
17485	GHAZIPUR	KASIMABAD	64258	SAWANA	205413	MOHAMMADPUR M.SAGAPALI DAYAL S	570	740	251,600.00	176,120.00	75,480.00
17486	GHAZIPUR	KASIMABAD	64258	SAWANA	205411	SAWANA	1062	1379	468,860.00	328,202.00	140,658.00
17487	GHAZIPUR	KASIMABAD	64259	SEKHANPUR	205503	SEKHANPUR	1248	1620	550,800.00	385,560.00	165,240.00
17488	GHAZIPUR	KASIMABAD	64260	SHAH PUR USRI	205569	FAZALGANJ URF PATHANPURA	909	1180	401,200.00	280,840.00	120,360.00
17489	GHAZIPUR	KASIMABAD	64260	SHAH PUR USRI	205575	SHAH PUR USRI	1031	1339	455,260.00	318,682.00	136,578.00
17490	GHAZIPUR	KASIMABAD	64261	SHAHABUDDINPUR	205406	BHAGWAL	743	965	328,100.00	229,670.00	98,430.00
17491	GHAZIPUR	KASIMABAD	64261	SHAHABUDDINPUR	205564	KADI PUR	839	1089	370,260.00	259,182.00	111,078.00
17492	GHAZIPUR	KASIMABAD	64261	SHAHABUDDINPUR	205407	NASIRPUR BASARIK	176	229	77,860.00	54,502.00	23,358.00
17493	GHAZIPUR	KASIMABAD	64261	SHAHABUDDINPUR	205408	SHAHABUDDINPUR	755	980	333,200.00	233,240.00	99,960.00
17494	GHAZIPUR	KASIMABAD	64263	SHAHBAZPUR	205421	JAGDISHPUR M. SHAHBAZPUR	21	27	9,180.00	6,426.00	2,754.00
17495	GHAZIPUR	KASIMABAD	64263	SHAHBAZPUR	205422	SHAHBAZPUR	809	1050	357,000.00	249,900.00	107,100.00
17496	GHAZIPUR	KASIMABAD	64263	SHAHBAZPUR	205427	UREV	640	831	282,540.00	197,778.00	84,762.00
17497	GHAZIPUR	KASIMABAD	64264	SHAKARPUR KALAN	205471	CHARYA	672	873	296,820.00	207,774.00	89,046.00
17498	GHAZIPUR	KASIMABAD	64264	SHAKARPUR KALAN	205479	SHAKARPUR KALAN	951	1235	419,900.00	293,930.00	125,970.00
17499	GHAZIPUR	KASIMABAD	269810	SHAKKAPUR	205528	CHAK SHARIF	464	602	204,680.00	143,276.00	61,404.00
17500	GHAZIPUR	KASIMABAD	269810	SHAKKAPUR	205526	SHAMBHARPUR MAHESHPUR	601	780	265,200.00	185,640.00	79,560.00
17501	GHAZIPUR	KASIMABAD	64265	SHIWARI DIH	205533	GOBINDPUR	221	287	97,580.00	68,306.00	29,274.00
17502	GHAZIPUR	KASIMABAD	64265	SHIWARI DIH	205545	SHAHPUR	716	930	316,200.00	221,340.00	94,860.00
17503	GHAZIPUR	KASIMABAD	64265	SHIWARI DIH	205534	SHIWARI DIH	886	1150	391,000.00	273,700.00	117,300.00
17504	GHAZIPUR	KASIMABAD	64272	TODAR	205363	MUBARAKPUR KHEDU	713	926	314,840.00	220,388.00	94,452.00
17505	GHAZIPUR	KASIMABAD	64272	TODAR	205366	SULTANPUR T. SIDHAUT	145	188	63,920.00	44,744.00	19,176.00
17506	GHAZIPUR	KASIMABAD	64272	TODAR	205365	TODAR	1254	1628	553,520.00	387,464.00	166,056.00
17507	GHAZIPUR	KASIMABAD	64215	HASANPUR	205521	HASANPUR	2092	2716	923,440.00	646,408.00	277,032.00
17508	GHAZIPUR	MANIHARI	64337	AGAPUR	203779	AGAPUR	876	1137	386,580.00	270,606.00	115,974.00
17509	GHAZIPUR	MANIHARI	64337	AGAPUR	203775	BISHWANATH PUR	8	10	3,400.00	2,380.00	1,020.00
17510	GHAZIPUR	MANIHARI	64337	AGAPUR	203776	PARA	747	970	329,800.00	230,860.00	98,940.00
17511	GHAZIPUR	MANIHARI	64274	AKRAV	203862	AKRAV	1128	1465	498,100.00	348,670.00	149,430.00
17512	GHAZIPUR	MANIHARI	64274	AKRAV	204090	DIHWA LAKMANPUR	610	792	269,280.00	188,496.00	80,784.00
17513	GHAZIPUR	MANIHARI	64274	AKRAV	203724	MAHARAT PUR	52	68	23,120.00	16,184.00	6,936.00
17514	GHAZIPUR	MANIHARI	64276	ANDHOKHAR	204091	ANDHOKHAR	814	1057	359,380.00	251,566.00	107,814.00

SNo.	District Name	Block Name	LGD Gram Panchayat	Gram Panchayat Name	LGD Village Code	Village Name	TOT_P_2011	Projected Population 2023	Total fund	SBM fund (70 %)	CFC (30%)
1	2	3	4	5	6	7	8	9	10	11	12
17515	GHAZIPUR	MANIHARI	64276	ANDHOKHAR	204094	CHOOZA NABABAJ	606	787	267,580.00	187,306.00	80,274.00
17516	GHAZIPUR	MANIHARI	64276	ANDHOKHAR	204093	KHUTWAN	633	822	279,480.00	195,636.00	83,844.00
17517	GHAZIPUR	MANIHARI	64276	ANDHOKHAR	204095	SALIKPUR	481	625	212,500.00	148,750.00	63,750.00
17518	GHAZIPUR	MANIHARI	64280	BABHANAULI	203784	BABHANAULI	1386	1800	612,000.00	428,400.00	183,600.00
17519	GHAZIPUR	MANIHARI	64280	BABHANAULI	203785	JAHANPUR	70	91	30,940.00	21,658.00	9,282.00
17520	GHAZIPUR	MANIHARI	270438	BADHANPUR	203683	BUDHAN PUR	1043	1354	460,360.00	322,252.00	138,108.00
17521	GHAZIPUR	MANIHARI	64281	BAHRAM PUR	203839	BAHRAMPUR	813	1056	359,040.00	251,328.00	107,712.00
17522	GHAZIPUR	MANIHARI	64281	BAHRAM PUR	203840	CHAK MOTALIB	289	375	127,500.00	89,250.00	38,250.00
17523	GHAZIPUR	MANIHARI	64281	BAHRAM PUR	203838	MAHMOODPUR MAFI	128	166	56,440.00	39,508.00	16,932.00
17524	GHAZIPUR	MANIHARI	64281	BAHRAM PUR	203841	SEDHAR KHURD	330	428	145,520.00	101,864.00	43,656.00
17525	GHAZIPUR	MANIHARI	64317	BAKHARA	203729	BAKHARA	929	1206	410,040.00	287,028.00	123,012.00
17526	GHAZIPUR	MANIHARI	64311	BALLIPUR	203698	BALLIPUR KHAS	694	901	306,340.00	214,438.00	91,902.00
17527	GHAZIPUR	MANIHARI	64311	BALLIPUR	203702	BHARUKA	220	286	97,240.00	68,068.00	29,172.00
17528	GHAZIPUR	MANIHARI	64311	BALLIPUR	203703	JAGMAL ZOT	678	880	299,200.00	209,440.00	89,760.00
17529	GHAZIPUR	MANIHARI	270352	BARWA KHURD	204089	BARAW KHURD	1014	1317	447,780.00	313,446.00	134,334.00
17530	GHAZIPUR	MANIHARI	64285	BASAWA	203836	BASAWA	1363	1770	601,800.00	421,260.00	180,540.00
17531	GHAZIPUR	MANIHARI	64286	BHADURA	203855	BHADURA	1307	1697	576,980.00	403,886.00	173,094.00
17532	GHAZIPUR	MANIHARI	64286	BHADURA	203857	ZADDUTARA	592	769	261,460.00	183,022.00	78,438.00
17533	GHAZIPUR	MANIHARI	64287	BISUNPUR TARWA	203845	MIRPUR	825	1071	364,140.00	254,898.00	109,242.00
17534	GHAZIPUR	MANIHARI	64288	BURAN PUR	203813	BURANPUR	778	1010	343,400.00	240,380.00	103,020.00
17535	GHAZIPUR	MANIHARI	64288	BURAN PUR	203814	DHAVA M. FARIDPUR	450	584	198,560.00	138,992.00	59,568.00
17536	GHAZIPUR	MANIHARI	64288	BURAN PUR	203815	FARIDPUR HULAS RAI	231	300	102,000.00	71,400.00	30,600.00
17537	GHAZIPUR	MANIHARI	64288	BURAN PUR	203822	JOLHATA	447	580	197,200.00	138,040.00	59,160.00
17538	GHAZIPUR	MANIHARI	64289	BUZURGA	203874	CHAK SIKANDAR	327	425	144,500.00	101,150.00	43,350.00
17539	GHAZIPUR	MANIHARI	64290	CHAK BAKAR	203768	CHAK BAKAR	1089	1414	480,760.00	336,532.00	144,228.00
17540	GHAZIPUR	MANIHARI	64290	CHAK BAKAR	203769	CHAK ENDRABHAN	63	82	27,880.00	19,516.00	8,364.00
17541	GHAZIPUR	MANIHARI	64290	CHAK BAKAR	203764	CHAKH HASAN	207	269	91,460.00	64,022.00	27,438.00
17542	GHAZIPUR	MANIHARI	64291	CHAK DAUD	203718	BEERSING ZOOT	122	158	53,720.00	37,604.00	16,116.00
17543	GHAZIPUR	MANIHARI	64291	CHAK DAUD	203719	CHAK DAUD	1335	1733	589,220.00	412,454.00	176,766.00
17544	GHAZIPUR	MANIHARI	64291	CHAK DAUD	203728	GHANSYAM PUR	456	592	201,280.00	140,896.00	60,384.00
17545	GHAZIPUR	MANIHARI	64291	CHAK DAUD	203717	KASIMPUR URF SUCHCHIPUR	566	735	249,900.00	174,930.00	74,970.00
17546	GHAZIPUR	MANIHARI	64292	CHAK MAHATAB	203680	AOUTHER	307	399	135,660.00	94,962.00	40,698.00
17547	GHAZIPUR	MANIHARI	64292	CHAK MAHATAB	203689	CHAK MAHATAB	744	966	328,440.00	229,908.00	98,532.00
17548	GHAZIPUR	MANIHARI	64292	CHAK MAHATAB	203678	NATHUPUR	41	53	18,020.00	12,614.00	5,406.00
17549	GHAZIPUR	MANIHARI	64292	CHAK MAHATAB	203679	RAYPUR HORIL	188	244	82,960.00	58,072.00	24,888.00
17550	GHAZIPUR	MANIHARI	64292	CHAK MAHATAB	203681	SALEMPUR NATHU	87	113	38,420.00	26,894.00	11,526.00
17551	GHAZIPUR	MANIHARI	270229	CHAK MALUK	203715	CHAK MALUK	1280	1662	565,080.00	395,556.00	169,524.00
17552	GHAZIPUR	MANIHARI	64296	DHAVA M. MUHABBATPUR	203808	DHAVA M. MUHABBATPUR	1403	1822	619,480.00	433,636.00	185,844.00
17553	GHAZIPUR	MANIHARI	64296	DHAVA M. MUHABBATPUR	203809	JALALPUR	961	1248	424,320.00	297,024.00	127,296.00
17554	GHAZIPUR	MANIHARI	270160	DHAWA T MALIKPURA	203810	JAVA M. MALIKPURA	1077	1398	475,320.00	332,724.00	142,596.00
17555	GHAZIPUR	MANIHARI	64298	DILAVAL PATTI	203726	ARAZI ENGLISH DHARBHAGPUR	118	153	52,020.00	36,414.00	15,606.00
17556	GHAZIPUR	MANIHARI	64298	DILAVAL PATTI	203721	DILAVAL PATTI	1020	1324	450,160.00	315,112.00	135,048.00

SNo.	District Name	Block Name	LGD Gram Panchayat	Gram Panchayat Name	LGD Village Code	Village Name	TOT_P_2011	Projected Population 2023	Total fund	SBM fund (70 %)	CFC (30%)
1	2	3	4	5	6	7	8	9	10	11	12
17557	GHAZIPUR	MANIHARI	64298	DILAVAL PATTI	203723	GORARI BUZURG	406	527	179,180.00	125,426.00	53,754.00
17558	GHAZIPUR	MANIHARI	64298	DILAVAL PATTI	203725	MAHMUDPUR	580	753	256,020.00	179,214.00	76,806.00
17559	GHAZIPUR	MANIHARI	270246	GOPPUR	203879	GOKALPUR	758	984	334,560.00	234,192.00	100,368.00
17560	GHAZIPUR	MANIHARI	64302	GORARI	203685	GORARI	844	1096	372,640.00	260,848.00	111,792.00
17561	GHAZIPUR	MANIHARI	64302	GORARI	203674	KADIPUR BAHADUR	582	756	257,040.00	179,928.00	77,112.00
17562	GHAZIPUR	MANIHARI	64302	GORARI	203686	ZAMIN JADEV	285	370	125,800.00	88,060.00	37,740.00
17563	GHAZIPUR	MANIHARI	64304	GUMMA	203746	BUDDHPUR	177	230	78,200.00	54,740.00	23,460.00
17564	GHAZIPUR	MANIHARI	64307	HARAU LI	203859	HARAU LI	1122	1457	495,380.00	346,766.00	148,614.00
17565	GHAZIPUR	MANIHARI	64307	HARAU LI	203860	KALYAN PUR	221	287	97,580.00	68,306.00	29,274.00
17566	GHAZIPUR	MANIHARI	64307	HARAU LI	203858	ZADDU TARA GULAM MUHAMMAD	652	847	287,980.00	201,586.00	86,394.00
17567	GHAZIPUR	MANIHARI	64323	HARDHANA	203696	HARGHATA	770	1000	340,000.00	238,000.00	102,000.00
17568	GHAZIPUR	MANIHARI	64323	HARDHANA	203705	JOTPRITAM	21	27	9,180.00	6,426.00	2,754.00
17569	GHAZIPUR	MANIHARI	64323	HARDHANA	203695	LALPUR HARI	723	939	319,260.00	223,482.00	95,778.00
17570	GHAZIPUR	MANIHARI	64323	HARDHANA	203694	MADARPUR	459	596	202,640.00	141,848.00	60,792.00
17571	GHAZIPUR	MANIHARI	64310	HUSANPUR	203826	BADSHAH PUR	587	762	259,080.00	181,356.00	77,724.00
17572	GHAZIPUR	MANIHARI	64310	HUSANPUR	203834	HUSANPUR	1314	1706	580,040.00	406,028.00	174,012.00
17573	GHAZIPUR	MANIHARI	64310	HUSANPUR	203825	SARAI SADKER	612	795	270,300.00	189,210.00	81,090.00
17574	GHAZIPUR	MANIHARI	64312	KAITHWALI	203854	BHAGIRATH PUR	799	1037	352,580.00	246,806.00	105,774.00
17575	GHAZIPUR	MANIHARI	64312	KAITHWALI	203852	KAITHWALI	1011	1313	446,420.00	312,494.00	133,926.00
17576	GHAZIPUR	MANIHARI	270305	KARMADEPUR	203856	KARAMDA PUR	1177	1528	519,520.00	363,664.00	155,856.00
17577	GHAZIPUR	MANIHARI	270154	KHATIRPUR	203706	KHATIR PUR	1165	1513	514,420.00	360,094.00	154,326.00
17578	GHAZIPUR	MANIHARI	64320	KUKURA	204111	ATRAURA	113	147	49,980.00	34,986.00	14,994.00
17579	GHAZIPUR	MANIHARI	64320	KUKURA	204112	KUKURA	908	1179	400,860.00	280,602.00	120,258.00
17580	GHAZIPUR	MANIHARI	64320	KUKURA	204110	SONA	517	671	228,140.00	159,698.00	68,442.00
17581	GHAZIPUR	MANIHARI	64321	KUNDASIPUR	203849	KUNDASIPUR	1326	1722	585,480.00	409,836.00	175,644.00
17582	GHAZIPUR	MANIHARI	64322	KUTHAN	203802	KUTHAN	1835	2383	810,220.00	567,154.00	243,066.00
17583	GHAZIPUR	MANIHARI	64327	MARDAN PUR	203691	MARDANPUR	1395	1811	615,740.00	431,018.00	184,722.00
17584	GHAZIPUR	MANIHARI	270172	MARDANPUR LAXMAN	203777	MARDANPUR LAXAMAN	1121	1456	495,040.00	346,528.00	148,512.00
17585	GHAZIPUR	MANIHARI	64338	PAREWA	203835	KARRIMULLAH PUR	731	949	322,660.00	225,862.00	96,798.00
17586	GHAZIPUR	MANIHARI	64338	PAREWA	203824	PAREWA	1392	1807	614,380.00	430,066.00	184,314.00
17587	GHAZIPUR	MANIHARI	64340	RANJIT PUR	203790	ARAJI ENGLISH	103	134	45,560.00	31,892.00	13,668.00
17588	GHAZIPUR	MANIHARI	64340	RANJIT PUR	203793	BAIRI BEERSINGH	638	828	281,520.00	197,064.00	84,456.00
17589	GHAZIPUR	MANIHARI	64340	RANJIT PUR	203794	JAGASARDIH	11	14	4,760.00	3,332.00	1,428.00
17590	GHAZIPUR	MANIHARI	64340	RANJIT PUR	203789	RANJIT PUR	727	944	320,960.00	224,672.00	96,288.00
17591	GHAZIPUR	MANIHARI	64340	RANJIT PUR	203791	SULTANIPUR	465	604	205,360.00	143,752.00	61,608.00
17592	GHAZIPUR	MANIHARI	64340	RANJIT PUR	203796	TIRKARI PUR	688	893	303,620.00	212,534.00	91,086.00
17593	GHAZIPUR	MANIHARI	64342	SAMOGAR	203863	SAMOGAR	1348	1750	595,000.00	416,500.00	178,500.00
17594	GHAZIPUR	MANIHARI	64343	SARAI GOBIND	203783	KHANPUR SANI	502	652	221,680.00	155,176.00	66,504.00
17595	GHAZIPUR	MANIHARI	64344	SARAI GOKUL	203881	MOHANPUR KALA	273	354	120,360.00	84,252.00	36,108.00
17596	GHAZIPUR	MANIHARI	270201	SHAHPUR SAMSHER KHAN	203798	SHAHPUR SAMSHER KHAN	800	1039	353,260.00	247,282.00	105,978.00
17597	GHAZIPUR	MANIHARI	270382	SONBARSA	203842	SONBARSA	930	1208	410,720.00	287,504.00	123,216.00
17598	GHAZIPUR	MANIHARI	64351	SURHARPUR HARICHARAN	203818	CHURAMAN PUR	652	847	287,980.00	201,586.00	86,394.00

SNo.	District Name	Block Name	LGD Gram Panchayat	Gram Panchayat Name	LGD Village Code	Village Name	TOT_P_2011	Projected Population 2023	Total fund	SBM fund (70 %)	CFC (30%)
1	2	3	4	5	6	7	8	9	10	11	12
17599	GHAZIPUR	MANIHARI	64351	SURHARPUR HARICHARAN	203821	MOHANPUR	319	414	140,760.00	98,532.00	42,228.00
17600	GHAZIPUR	MANIHARI	64351	SURHARPUR HARICHARAN	203816	SINGH NATHPUR	11	14	4,760.00	3,332.00	1,428.00
17601	GHAZIPUR	MANIHARI	64351	SURHARPUR HARICHARAN	203820	SURHARPUR HARICHARAN	1104	1433	487,220.00	341,054.00	146,166.00
17602	GHAZIPUR	MANIHARI	64351	SURHARPUR HARICHARAN	203819	SURHURPUR JAYANTI	524	680	231,200.00	161,840.00	69,360.00
17603	GHAZIPUR	MANIHARI	64352	SUZNI PUR	204109	SUZNI PUR	1401	1819	618,460.00	432,922.00	185,538.00
17604	GHAZIPUR	MANIHARI	270272	TADIYAW	203850	TARWA	1162	1509	513,060.00	359,142.00	153,918.00
17605	GHAZIPUR	MANIHARI	270260	TAKIPUR	203875	TAKKI PUR	935	1214	412,760.00	288,932.00	123,828.00
17606	GHAZIPUR	MANIHARI	64354	TILSARA	203740	SHAHPUR	106	138	46,920.00	32,844.00	14,076.00
17607	GHAZIPUR	MANIHARI	64354	TILSARA	203741	TILSARA	1215	1578	536,520.00	375,564.00	160,956.00
17608	GHAZIPUR	MANIHARI	270449	TODARPUR	203744	HODARPUR	1024	1330	452,200.00	316,540.00	135,660.00
17609	GHAZIPUR	MANIHARI	64356	VASILA	203693	ANGURPUR	431	560	190,400.00	133,280.00	57,120.00
17610	GHAZIPUR	MANIHARI	64356	VASILA	203692	KALIZPUR	374	486	165,240.00	115,668.00	49,572.00
17611	GHAZIPUR	MANIHARI	64356	VASILA	203697	KONHA	186	242	82,280.00	57,596.00	24,684.00
17612	GHAZIPUR	MANIHARI	64356	VASILA	203704	VASILA	1092	1418	482,120.00	337,484.00	144,636.00
17613	GHAZIPUR	MARDAH	64358	ARAKHPUR	204864	HARBALLAMPUR	55	71	24,140.00	16,898.00	7,242.00
17614	GHAZIPUR	MARDAH	64362	BASWARI	204808	BASWARI	1091	1417	481,780.00	337,246.00	144,534.00
17615	GHAZIPUR	MARDAH	64362	BASWARI	204807	KASTUWA	734	953	324,020.00	226,814.00	97,206.00
17616	GHAZIPUR	MARDAH	64367	BIRBALPUR	204877	BIRBALPUR	1144	1485	504,900.00	353,430.00	151,470.00
17617	GHAZIPUR	MARDAH	64367	BIRBALPUR	204881	RUKKAPUR TA. SAHABUDDINPUR	703	913	310,420.00	217,294.00	93,126.00
17618	GHAZIPUR	MARDAH	64367	BIRBALPUR	204882	SHAHPUR	295	383	130,220.00	91,154.00	39,066.00
17619	GHAZIPUR	MARDAH	64367	BIRBALPUR	204883	SULTANPUR	995	1292	439,280.00	307,496.00	131,784.00
17620	GHAZIPUR	MARDAH	64374	FATEHPUR	204904	FATEHPUR	1241	1611	547,740.00	383,418.00	164,322.00
17621	GHAZIPUR	MARDAH	64374	FATEHPUR	204903	HASANPURA	262	340	115,600.00	80,920.00	34,680.00
17622	GHAZIPUR	MARDAH	267143	HAMIRPUR	204795	HAMEERPUR	1083	1406	478,040.00	334,628.00	143,412.00
17623	GHAZIPUR	MARDAH	64380	HARHARI	204844	HARHARI	1154	1498	509,320.00	356,524.00	152,796.00
17624	GHAZIPUR	MARDAH	64380	HARHARI	204845	SHADHOPUR	432	561	190,740.00	133,518.00	57,222.00
17625	GHAZIPUR	MARDAH	64381	INDAURA	204839	SHANKARPUR	226	293	99,620.00	69,734.00	29,886.00
17626	GHAZIPUR	MARDAH	267296	JAGDISHPUR AUTAR	204887	JAGDISHPUR AUTAR	1353	1757	597,380.00	418,166.00	179,214.00
17627	GHAZIPUR	MARDAH	64383	KALAURA	204889	JAITPURA	228	296	100,640.00	70,448.00	30,192.00
17628	GHAZIPUR	MARDAH	64383	KALAURA	204888	KALAURA	1070	1389	472,260.00	330,582.00	141,678.00
17629	GHAZIPUR	MARDAH	64384	KANSAHARI	204819	BIJWANPUR	333	432	146,880.00	102,816.00	44,064.00
17630	GHAZIPUR	MARDAH	64384	KANSAHARI	204821	KABEERPUR	592	769	261,460.00	183,022.00	78,438.00
17631	GHAZIPUR	MARDAH	64384	KANSAHARI	204820	KANSAHARI	813	1056	359,040.00	251,328.00	107,712.00
17632	GHAZIPUR	MARDAH	64388	MAHEGWAN	204825	DEEVAN PATTI	675	876	297,840.00	208,488.00	89,352.00
17633	GHAZIPUR	MARDAH	64388	MAHEGWAN	204824	MAHEGWAN	1351	1754	596,360.00	417,452.00	178,908.00
17634	GHAZIPUR	MARDAH	64389	MAHMUDPUR	204923	BALUA	766	995	338,300.00	236,810.00	101,490.00
17635	GHAZIPUR	MARDAH	64389	MAHMUDPUR	204925	MAHMUDPUR	1311	1702	578,680.00	405,076.00	173,604.00
17636	GHAZIPUR	MARDAH	267267	MANDAHI	204838	MARHI	815	1058	359,720.00	251,804.00	107,916.00
17637	GHAZIPUR	MARDAH	267173	PANDITA	204815	PANDITA	1287	1671	568,140.00	397,698.00	170,442.00
17638	GHAZIPUR	MARDAH	64402	RASULABAD	204909	KAPURPAH	102	132	44,880.00	31,416.00	13,464.00
17639	GHAZIPUR	MARDAH	64402	RASULABAD	204908	KISUNPUR GOPAL	388	504	171,360.00	119,952.00	51,408.00
17640	GHAZIPUR	MARDAH	64402	RASULABAD	204901	RASULABAD	826	1072	364,480.00	255,136.00	109,344.00

SNo.	District Name	Block Name	LGD Gram Panchayat	Gram Panchayat Name	LGD Village Code	Village Name	TOT_P_2011	Projected Population 2023	Total fund	SBM fund (70 %)	CFC (30%)
1	2	3	4	5	6	7	8	9	10	11	12
17641	GHAZIPUR	MARDAH	64402	RASULABAD	204902	SAHJADIPUR	60	78	26,520.00	18,564.00	7,956.00
17642	GHAZIPUR	MARDAH	64403	RUHEPUR	204912	KHOZAPUR	206	267	90,780.00	63,546.00	27,234.00
17643	GHAZIPUR	MARDAH	64403	RUHEPUR	204915	MIRZAPUR MAFI	85	110	37,400.00	26,180.00	11,220.00
17644	GHAZIPUR	MARDAH	64403	RUHEPUR	204916	RAMDOOPUR	697	905	307,700.00	215,390.00	92,310.00
17645	GHAZIPUR	MARDAH	64403	RUHEPUR	204914	RASULPUR	344	447	151,980.00	106,386.00	45,594.00
17646	GHAZIPUR	MARDAH	64403	RUHEPUR	204913	RUHI PUR	1009	1310	445,400.00	311,780.00	133,620.00
17647	GHAZIPUR	MARDAH	267333	UCHOOR	204876	JASALI	572	743	252,620.00	176,834.00	75,786.00
17648	GHAZIPUR	MARDAH	267333	UCHOOR	204872	UCHOOR	858	1114	378,760.00	265,132.00	113,628.00
17649	GHAZIPUR	MOHAMMADABAD	64416	ARJANEPUR	205901	ARJANEPUR	1107	1437	488,580.00	342,006.00	146,574.00
17650	GHAZIPUR	MOHAMMADABAD	64416	ARJANEPUR	205900	BAIKUNTHPUR	49	64	21,760.00	15,232.00	6,528.00
17651	GHAZIPUR	MOHAMMADABAD	64416	ARJANEPUR	205908	UMARPUR	854	1109	377,060.00	263,942.00	113,118.00
17652	GHAZIPUR	MOHAMMADABAD	268246	ASMANICHAK URF MALICHAK	206053	ASMANI CHAK URF MALI CHAK	1065	1383	470,220.00	329,154.00	141,066.00
17653	GHAZIPUR	MOHAMMADABAD	64423	BADAIPUR	206062	BARHIKA PURA	1269	1648	560,320.00	392,224.00	168,096.00
17654	GHAZIPUR	MOHAMMADABAD	64423	BADAIPUR	206069	DORAPUR	439	570	193,800.00	135,660.00	58,140.00
17655	GHAZIPUR	MOHAMMADABAD	64423	BADAIPUR	206063	SAFAPUR URF PARSURAMPUR	15	19	6,460.00	4,522.00	1,938.00
17656	GHAZIPUR	MOHAMMADABAD	64418	BAHADURPUR	206061	BAHADURPUR	707	918	312,120.00	218,484.00	93,636.00
17657	GHAZIPUR	MOHAMMADABAD	64418	BAHADURPUR	206060	CHAK HABIBULLAH URF BHAGWANPAH	199	258	87,720.00	61,404.00	26,316.00
17658	GHAZIPUR	MOHAMMADABAD	64418	BAHADURPUR	206059	GAMBHIRPUR HUSANBAKAY	692	898	305,320.00	213,724.00	91,596.00
17659	GHAZIPUR	MOHAMMADABAD	64418	BAHADURPUR	206058	GAMBHIRPUR KHURD GOPALCHAUBA	120	156	53,040.00	37,128.00	15,912.00
17660	GHAZIPUR	MOHAMMADABAD	64419	BAJALPUR	206113	BAHORANPAH DEHATI	1135	1474	501,160.00	350,812.00	150,348.00
17661	GHAZIPUR	MOHAMMADABAD	64419	BAJALPUR	206114	BAJALPUR	801	1040	353,600.00	247,520.00	106,080.00
17662	GHAZIPUR	MOHAMMADABAD	64420	BAKHARIPUAR	206111	BAKHARIPUAR	1315	1707	580,380.00	406,266.00	174,114.00
17663	GHAZIPUR	MOHAMMADABAD	64420	BAKHARIPUAR	206080	HERA CHAK	161	209	71,060.00	49,742.00	21,318.00
17664	GHAZIPUR	MOHAMMADABAD	64422	BALUWA TAPA KATHUT	206093	KHANDHA	285	370	125,800.00	88,060.00	37,740.00
17665	GHAZIPUR	MOHAMMADABAD	64427	BISUNPUR MU. HUSAYNPUR KOTHIYA	205886	BISUNPUR MU. HUSAYNPUR KOTHIYA	1026	1332	452,880.00	317,016.00	135,864.00
17666	GHAZIPUR	MOHAMMADABAD	64427	BISUNPUR MU. HUSAYNPUR KOTHIYA	205884	HURSAYPUR KOTHIYA	400	519	176,460.00	123,522.00	52,938.00
17667	GHAZIPUR	MOHAMMADABAD	64428	BRAHAMDAS PUR	205935	BRAHAMDAS PUR	1015	1318	448,120.00	313,684.00	134,436.00
17668	GHAZIPUR	MOHAMMADABAD	64428	BRAHAMDAS PUR	205934	CHUNGUNI PUR	459	596	202,640.00	141,848.00	60,792.00
17669	GHAZIPUR	MOHAMMADABAD	64430	CHAK ALAM	206105	CHAK ALAM	1027	1333	453,220.00	317,254.00	135,966.00
17670	GHAZIPUR	MOHAMMADABAD	64430	CHAK ALAM	206106	CHAUBAYPUR	139	180	61,200.00	42,840.00	18,360.00
17671	GHAZIPUR	MOHAMMADABAD	64430	CHAK ALAM	206103	SHAHGANJ URF MIRGANJ	802	1041	353,940.00	247,758.00	106,182.00
17672	GHAZIPUR	MOHAMMADABAD	64430	CHAK ALAM	206104	SHUKULPURA	244	317	107,780.00	75,446.00	32,334.00
17673	GHAZIPUR	MOHAMMADABAD	64431	CHAK BAKAR RAJELA	205953	CHAK BAKER AZRA	1059	1375	467,500.00	327,250.00	140,250.00
17674	GHAZIPUR	MOHAMMADABAD	64431	CHAK BAKAR RAJELA	205951	GAJRAJ GADAI PUR	261	339	115,260.00	80,682.00	34,578.00
17675	GHAZIPUR	MOHAMMADABAD	64431	CHAK BAKAR RAJELA	205955	GANDESAR	528	686	233,240.00	163,268.00	69,972.00
17676	GHAZIPUR	MOHAMMADABAD	64431	CHAK BAKAR RAJELA	205949	HISAMDIN PUR	179	232	78,880.00	55,216.00	23,664.00
17677	GHAZIPUR	MOHAMMADABAD	64489	CHAK JLAL KUWADI URF MOHANPURA	205925	BHATWALIYA	285	370	125,800.00	88,060.00	37,740.00
17678	GHAZIPUR	MOHAMMADABAD	64489	CHAK JLAL KUWADI URF MOHANPURA	205923	CHAK JALALKUVARI URF MOHANPURA	716	930	316,200.00	221,340.00	94,860.00
17679	GHAZIPUR	MOHAMMADABAD	64489	CHAK JLAL KUWADI URF MOHANPURA	205924	KUWARI	361	469	159,460.00	111,622.00	47,838.00
17680	GHAZIPUR	MOHAMMADABAD	64489	CHAK JLAL KUWADI URF MOHANPURA	205926	TODERPUR URF PARTAP PUR	529	687	233,580.00	163,506.00	70,074.00
17681	GHAZIPUR	MOHAMMADABAD	64433	CHAK MOLANA KHEJIR	205909	CHAK MOLANA KHEJIR	1255	1630	554,200.00	387,940.00	166,260.00
17682	GHAZIPUR	MOHAMMADABAD	64434	CHAK MUKUND URF BARTAR	205857	BALPATHAR	778	1010	343,400.00	240,380.00	103,020.00

SNo.	District Name	Block Name	LGD Gram Panchayat	Gram Panchayat Name	LGD Village Code	Village Name	TOT_P_2011	Projected Population 2023	Total fund	SBM fund (70 %)	CFC (30%)
1	2	3	4	5	6	7	8	9	10	11	12
17683	GHAZIPUR	MOHAMMADABAD	64434	CHAK MUKUND URF BARTAR	205849	CHAK ABDULLA	170	221	75,140.00	52,598.00	22,542.00
17684	GHAZIPUR	MOHAMMADABAD	64434	CHAK MUKUND URF BARTAR	205855	CHAK MUKUND URF BARTAR	696	904	307,360.00	215,152.00	92,208.00
17685	GHAZIPUR	MOHAMMADABAD	64434	CHAK MUKUND URF BARTAR	205853	CHAKABADLU	237	308	104,720.00	73,304.00	31,416.00
17686	GHAZIPUR	MOHAMMADABAD	64434	CHAK MUKUND URF BARTAR	205846	DHARMADIH	940	1221	415,140.00	290,598.00	124,542.00
17687	GHAZIPUR	MOHAMMADABAD	64434	CHAK MUKUND URF BARTAR	205858	KHALILPUR	25	32	10,880.00	7,616.00	3,264.00
17688	GHAZIPUR	MOHAMMADABAD	64468	CHAK PAHAD MU. MURTUJAPUR	206126	MAHRUPUR	918	1192	405,280.00	283,696.00	121,584.00
17689	GHAZIPUR	MOHAMMADABAD	64435	CHAK RUKUNDINPUR	205899	ALLICHAK	365	474	161,160.00	112,812.00	48,348.00
17690	GHAZIPUR	MOHAMMADABAD	64435	CHAK RUKUNDINPUR	205898	CHAK RUKUNDINPUR	1274	1654	562,360.00	393,652.00	168,708.00
17691	GHAZIPUR	MOHAMMADABAD	64435	CHAK RUKUNDINPUR	205897	DALPATPUR	136	177	60,180.00	42,126.00	18,054.00
17692	GHAZIPUR	MOHAMMADABAD	268260	CHAKMUKRI BAREZ	206049	CHAK MUKURI BAREJ PUR	1069	1388	471,920.00	330,344.00	141,576.00
17693	GHAZIPUR	MOHAMMADABAD	268120	CHAKTAHA	205866	CHAK KAMARALLI	606	787	267,580.00	187,306.00	80,274.00
17694	GHAZIPUR	MOHAMMADABAD	268120	CHAKTAHA	205870	CHAK SALEM URF NAKTA	693	900	306,000.00	214,200.00	91,800.00
17695	GHAZIPUR	MOHAMMADABAD	268120	CHAKTAHA	205850	CHAK TAHA	818	1062	361,080.00	252,756.00	108,324.00
17696	GHAZIPUR	MOHAMMADABAD	64438	CHHATTARPUR	205915	CHAKFIROJ M. CHHATTARPUR	465	604	205,360.00	143,752.00	61,608.00
17697	GHAZIPUR	MOHAMMADABAD	64438	CHHATTARPUR	205912	CHHATTARPUR	1048	1361	462,740.00	323,918.00	138,822.00
17698	GHAZIPUR	MOHAMMADABAD	64438	CHHATTARPUR	205920	GAUSLAJAMPUR	775	1006	342,040.00	239,428.00	102,612.00
17699	GHAZIPUR	MOHAMMADABAD	64438	CHHATTARPUR	205919	KARAUDIYA	443	575	195,500.00	136,850.00	58,650.00
17700	GHAZIPUR	MOHAMMADABAD	64439	DAUD PUR	206024	CHAK MANAWAR	133	173	58,820.00	41,174.00	17,646.00
17701	GHAZIPUR	MOHAMMADABAD	64439	DAUD PUR	206021	DAUD PUR	1150	1493	507,620.00	355,334.00	152,286.00
17702	GHAZIPUR	MOHAMMADABAD	64441	DOMAN PURA	206082	CHAK ABDUL KHAIR	299	388	131,920.00	92,344.00	39,576.00
17703	GHAZIPUR	MOHAMMADABAD	64442	FAIZULLAH PUR	206020	MUHAMMADPUR MUSHAIB	584	758	257,720.00	180,404.00	77,316.00
17704	GHAZIPUR	MOHAMMADABAD	268326	FAKHARABAD	205930	FAKHRABAD	1050	1363	463,420.00	324,394.00	139,026.00
17705	GHAZIPUR	MOHAMMADABAD	64443	FIROZPUR	205896	AKBARPUR	477	619	210,460.00	147,322.00	63,138.00
17706	GHAZIPUR	MOHAMMADABAD	64443	FIROZPUR	205894	NAUR DEUR	292	379	128,860.00	90,202.00	38,658.00
17707	GHAZIPUR	MOHAMMADABAD	268214	GORA	205828	GAURA	1326	1722	585,480.00	409,836.00	175,644.00
17708	GHAZIPUR	MOHAMMADABAD	268289	HARIPUR	205939	HARI PUR	1032	1340	455,600.00	318,920.00	136,680.00
17709	GHAZIPUR	MOHAMMADABAD	64449	HATA	206023	CHAK KHAIRULLAH URF LACHIPAH	576	748	254,320.00	178,024.00	76,296.00
17710	GHAZIPUR	MOHAMMADABAD	64450	HUSAYPUR	205927	PARTAPPUR	429	557	189,380.00	132,566.00	56,814.00
17711	GHAZIPUR	MOHAMMADABAD	64452	JAKARAULI	206042	ASALAT PUR	60	78	26,520.00	18,564.00	7,956.00
17712	GHAZIPUR	MOHAMMADABAD	64452	JAKARAULI	206046	CHAK ALI AKBAR	412	535	181,900.00	127,330.00	54,570.00
17713	GHAZIPUR	MOHAMMADABAD	64452	JAKARAULI	206041	CHAK SIKANDER TA. HIRAN PUR	369	479	162,860.00	114,002.00	48,858.00
17714	GHAZIPUR	MOHAMMADABAD	64452	JAKARAULI	206045	DAL SAGAR	516	670	227,800.00	159,460.00	68,340.00
17715	GHAZIPUR	MOHAMMADABAD	64452	JAKARAULI	206044	JAKARAULI	932	1210	411,400.00	287,980.00	123,420.00
17716	GHAZIPUR	MOHAMMADABAD	64454	KANDHARPUR	205863	CHAKMAKSUD URF MUDERA	396	514	174,760.00	122,332.00	52,428.00
17717	GHAZIPUR	MOHAMMADABAD	64454	KANDHARPUR	205861	CHAKMIR MUHAMMAD URF MIRPUR	258	335	113,900.00	79,730.00	34,170.00
17718	GHAZIPUR	MOHAMMADABAD	64454	KANDHARPUR	205864	DANIYAL CHAK	391	508	172,720.00	120,904.00	51,816.00
17719	GHAZIPUR	MOHAMMADABAD	64454	KANDHARPUR	205859	ISMAILPUR URF MALIPUR	534	693	235,620.00	164,934.00	70,686.00
17720	GHAZIPUR	MOHAMMADABAD	64454	KANDHARPUR	205860	KANDHARPUR	577	749	254,660.00	178,262.00	76,398.00
17721	GHAZIPUR	MOHAMMADABAD	64455	KARAM CHAND PUR	205961	KARAM CHAND PUR	745	967	328,780.00	230,146.00	98,634.00
17722	GHAZIPUR	MOHAMMADABAD	64455	KARAM CHAND PUR	205960	MOMIN PUR	195	253	86,020.00	60,214.00	25,806.00
17723	GHAZIPUR	MOHAMMADABAD	64455	KARAM CHAND PUR	205959	SARAI MUFARAH	590	766	260,440.00	182,308.00	78,132.00
17724	GHAZIPUR	MOHAMMADABAD	64457	KATHUT	206084	DHARPURA	360	467	158,780.00	111,146.00	47,634.00

SNo.	District Name	Block Name	LGD Gram Panchayat	Gram Panchayat Name	LGD Village Code	Village Name	TOT_P_2011	Projected Population 2023	Total fund	SBM fund (70 %)	CFC (30%)
1	2	3	4	5	6	7	8	9	10	11	12
17725	GHAZIPUR	MOHAMMADABAD	64457	KATHUT	206074	KALYANPUR URF HANUMAN GANJ	892	1158	393,720.00	275,604.00	118,116.00
17726	GHAZIPUR	MOHAMMADABAD	64457	KATHUT	206089	SHAHPUR T. KATHUT	205	266	90,440.00	63,308.00	27,132.00
17727	GHAZIPUR	MOHAMMADABAD	64459	KHEM PUR	205989	KHEM PUR	860	1117	379,780.00	265,846.00	113,934.00
17728	GHAZIPUR	MOHAMMADABAD	64459	KHEM PUR	205865	NASARTHPUR	217	282	95,880.00	67,116.00	28,764.00
17729	GHAZIPUR	MOHAMMADABAD	64461	LAKHMIPUR	205872	ABBAS NAGAR	287	373	126,820.00	88,774.00	38,046.00
17730	GHAZIPUR	MOHAMMADABAD	64461	LAKHMIPUR	205876	BALLICHAUKI SADIKAPUR	494	641	217,940.00	152,558.00	65,382.00
17731	GHAZIPUR	MOHAMMADABAD	64461	LAKHMIPUR	205873	LAKHMIPUR	1050	1363	463,420.00	324,394.00	139,026.00
17732	GHAZIPUR	MOHAMMADABAD	64461	LAKHMIPUR	205991	NASARAT PUR	896	1163	395,420.00	276,794.00	118,626.00
17733	GHAZIPUR	MOHAMMADABAD	64462	LALUPUR BAND	206136	LALUPUR	1055	1370	465,800.00	326,060.00	139,740.00
17734	GHAZIPUR	MOHAMMADABAD	64462	LALUPUR BAND	206132	SURTAPUR	508	660	224,400.00	157,080.00	67,320.00
17735	GHAZIPUR	MOHAMMADABAD	64464	MAHUWI	205916	CHAK GANG	39	51	17,340.00	12,138.00	5,202.00
17736	GHAZIPUR	MOHAMMADABAD	64464	MAHUWI	205917	CHAK GANNI	703	913	310,420.00	217,294.00	93,126.00
17737	GHAZIPUR	MOHAMMADABAD	64464	MAHUWI	205911	MAHUWI	1147	1489	506,260.00	354,382.00	151,878.00
17738	GHAZIPUR	MOHAMMADABAD	268433	MURKI KHURD	206121	MURKI KHURD	1364	1771	602,140.00	421,498.00	180,642.00
17739	GHAZIPUR	MOHAMMADABAD	268382	NATHAN PUR	206139	CHAK PAHAR M. MURTAJAPUR	957	1243	422,620.00	295,834.00	126,786.00
17740	GHAZIPUR	MOHAMMADABAD	64473	PARANPUR	205933	PURANPUR	273	354	120,360.00	84,252.00	36,108.00
17741	GHAZIPUR	MOHAMMADABAD	268234	RASULPUR HAKIM	206048	RASULPUR HAKIM	1378	1789	608,260.00	425,782.00	182,478.00
17742	GHAZIPUR	MOHAMMADABAD	64478	SARAI BAHADUR	205893	NASERPUR KUSUM	772	1002	340,680.00	238,476.00	102,204.00
17743	GHAZIPUR	MOHAMMADABAD	64479	SAROLI	205942	JOGA PUR	762	989	336,260.00	235,382.00	100,878.00
17744	GHAZIPUR	MOHAMMADABAD	64479	SAROLI	205952	SAROLI	1158	1504	511,360.00	357,952.00	153,408.00
17745	GHAZIPUR	MOHAMMADABAD	64484	SULTANPUR	206077	BENSAGAR	955	1240	421,600.00	295,120.00	126,480.00
17746	GHAZIPUR	MOHAMMADABAD	64484	SULTANPUR	206078	BISESARPUR	179	232	78,880.00	55,216.00	23,664.00
17747	GHAZIPUR	MOHAMMADABAD	64484	SULTANPUR	206081	KABERHA	357	464	157,760.00	110,432.00	47,328.00
17748	GHAZIPUR	MOHAMMADABAD	64484	SULTANPUR	206091	SULTANPUR	1092	1418	482,120.00	337,484.00	144,636.00
17749	GHAZIPUR	MOHAMMADABAD	64487	TANDWA M. KAJIPUR SIRAJ	206066	CHAK RASUL	77	100	34,000.00	23,800.00	10,200.00
17750	GHAZIPUR	MOHAMMADABAD	64487	TANDWA M. KAJIPUR SIRAJ	205875	DUBAOLIYA	22	29	9,860.00	6,902.00	2,958.00
17751	GHAZIPUR	MOHAMMADABAD	64487	TANDWA M. KAJIPUR SIRAJ	206068	GANGARAM PATTI	13	17	5,780.00	4,046.00	1,734.00
17752	GHAZIPUR	MOHAMMADABAD	64487	TANDWA M. KAJIPUR SIRAJ	206073	KAJIPUR SIRAJ	28	36	12,240.00	8,568.00	3,672.00
17753	GHAZIPUR	MOHAMMADABAD	64487	TANDWA M. KAJIPUR SIRAJ	206071	TANDWA M. KAJIPUR SIRAJ	867	1126	382,840.00	267,988.00	114,852.00
17754	GHAZIPUR	MOHAMMADABAD	268185	THANAIPUR	205834	ATAULAPUR	248	322	109,480.00	76,636.00	32,844.00
17755	GHAZIPUR	MOHAMMADABAD	268185	THANAIPUR	205835	THANAIPUR	1146	1488	505,920.00	354,144.00	151,776.00
17756	GHAZIPUR	MOHAMMADABAD	64490	UTTAM PUR	205972	MUHAMMADPUR LATIF	855	1110	377,400.00	264,180.00	113,220.00
17757	GHAZIPUR	MOHAMMADABAD	64490	UTTAM PUR	205971	UTTAM PUR	1085	1409	479,060.00	335,342.00	143,718.00
17758	GHAZIPUR	REVATIPUR	270670	ASAW	206677	CHAKPURSOTAAM	4	5	1,700.00	1,190.00	510.00
17759	GHAZIPUR	REVATIPUR	270670	ASAW	206678	USAON	1398	1815	617,100.00	431,970.00	185,130.00
17760	GHAZIPUR	REVATIPUR	64493	BARAURAA	206663	BARAURA	1058	1374	467,160.00	327,012.00	140,148.00
17761	GHAZIPUR	REVATIPUR	270746	DARIDIH	206665	BAHADURPUR JAGJIWAN	660	857	291,380.00	203,966.00	87,414.00
17762	GHAZIPUR	REVATIPUR	270746	DARIDIH	206664	DARIDIH	1012	1314	446,760.00	312,732.00	134,028.00
17763	GHAZIPUR	REVATIPUR	270747	DASWANTPUR	206682	DASWANTPUR	1177	1528	519,520.00	363,664.00	155,856.00
17764	GHAZIPUR	REVATIPUR	64506	KALUPUR MUSTAHAKAM	206602	TAJPUR KALU	42	55	18,700.00	13,090.00	5,610.00
17765	GHAZIPUR	REVATIPUR	64516	PATKANIA	206609	GANGBARAR BAWARA	8	10	3,400.00	2,380.00	1,020.00
17766	GHAZIPUR	REVATIPUR	64522	SUGBALIA	206617	CHAK MUNIAM	86	112	38,080.00	26,656.00	11,424.00

SNo.	District Name	Block Name	LGD Gram Panchayat	Gram Panchayat Name	LGD Village Code	Village Name	TOT_P_2011	Projected Population 2023	Total fund	SBM fund (70 %)	CFC (30%)
1	2	3	4	5	6	7	8	9	10	11	12
17767	GHAZIPUR	REVATIPUR	64522	SUGBALIA	206608	SUGBALIA	970	1259	428,060.00	299,642.00	128,418.00
17768	GHAZIPUR	REVATIPUR	64524	SUJAN PUR	206603	SUJAN PUR	1300	1688	573,920.00	401,744.00	172,176.00
17769	GHAZIPUR	REVATIPUR	64526	TAUNGA	206630	CHAK KALYAN	426	553	188,020.00	131,614.00	56,406.00
17770	GHAZIPUR	REVATIPUR	64526	TAUNGA	206651	LAKHMIPUR	216	280	95,200.00	66,640.00	28,560.00
17771	GHAZIPUR	REVATIPUR	64526	TAUNGA	206632	TAUNGA	1400	1818	618,120.00	432,684.00	185,436.00
17772	GHAZIPUR	REVATIPUR	64529	UDHRANPUR	206629	UDHRANPUR	1132	1470	499,800.00	349,860.00	149,940.00
17773	GHAZIPUR	SADAT	64531	AKBERPUR	203928	AKBER PUR	124	161	54,740.00	38,318.00	16,422.00
17774	GHAZIPUR	SADAT	270516	BAIRAKH	203979	BARAJ	981	1274	433,160.00	303,212.00	129,948.00
17775	GHAZIPUR	SADAT	64537	BANKATTA	203889	BANKATTA	970	1259	428,060.00	299,642.00	128,418.00
17776	GHAZIPUR	SADAT	270511	FATIMPUR	203888	HUSANPUR	505	656	223,040.00	156,128.00	66,912.00
17777	GHAZIPUR	SADAT	270511	FATIMPUR	203892	KADIPUR KATGHAR	323	419	142,460.00	99,722.00	42,738.00
17778	GHAZIPUR	SADAT	64537	BANKATTA	203891	RADHAPUR	112	145	49,300.00	34,510.00	14,790.00
17779	GHAZIPUR	SADAT	64539	BARAHPAR BHOJURAI	204020	BARAHPAR BHOJURAI	1134	1472	500,480.00	350,336.00	150,144.00
17780	GHAZIPUR	SADAT	64539	BARAHPAR BHOJURAI	204019	RISTI	617	801	272,340.00	190,638.00	81,702.00
17781	GHAZIPUR	SADAT	64540	BARAHPUR NUSARATPUR	204033	BARAHPUR NUSARATPUR	2811	3650	1,241,000.00	868,700.00	372,300.00
17782	GHAZIPUR	SADAT	64540	BARAHPUR NUSARATPUR	204018	NATHUPUR	532	691	234,940.00	164,458.00	70,482.00
17783	GHAZIPUR	SADAT	270476	BASAHI	204038	BASAAHI	1002	1301	442,340.00	309,638.00	132,702.00
17784	GHAZIPUR	SADAT	64542	BERBHAN	203901	BERBHAN	954	1239	421,260.00	294,882.00	126,378.00
17785	GHAZIPUR	SADAT	64542	BERBHAN	203903	CHAK MIRAN	89	116	39,440.00	27,608.00	11,832.00
17786	GHAZIPUR	SADAT	270515	RANIPUR	203902	CHILBILIA	495	643	218,620.00	153,034.00	65,586.00
17787	GHAZIPUR	SADAT	270515	RANIPUR	203905	SUKUNPUR	552	717	243,780.00	170,646.00	73,134.00
17788	GHAZIPUR	SADAT	64543	BEWDA	203920	BEWDA	948	1231	418,540.00	292,978.00	125,562.00
17789	GHAZIPUR	SADAT	64543	BEWDA	203919	BHIKHAIPUR	493	640	217,600.00	152,320.00	65,280.00
17790	GHAZIPUR	SADAT	64545	BHALA BUZURG	203894	BHALA BUZURG	1064	1382	469,880.00	328,916.00	140,964.00
17791	GHAZIPUR	SADAT	64545	BHALA BUZURG	203893	DASRATHPUR	362	470	159,800.00	111,860.00	47,940.00
17792	GHAZIPUR	SADAT	64545	BHALA BUZURG	203895	HIGANPUR	561	728	247,520.00	173,264.00	74,256.00
17793	GHAZIPUR	SADAT	64545	BHALA BUZURG	203896	MAHAN	390	506	172,040.00	120,428.00	51,612.00
17794	GHAZIPUR	SADAT	64547	BHARUPUR	203898	BHARUPUR	1156	1501	510,340.00	357,238.00	153,102.00
17795	GHAZIPUR	SADAT	64547	BHARUPUR	203897	HUSEINPUR TISAR	127	165	56,100.00	39,270.00	16,830.00
17796	GHAZIPUR	SADAT	64547	BHARUPUR	203899	SARAI MODAK	256	332	112,880.00	79,016.00	33,864.00
17797	GHAZIPUR	SADAT	64550	BORVAN KALAN	204081	BORVAN KALAN	3036	3942	1,340,280.00	938,196.00	402,084.00
17798	GHAZIPUR	SADAT	64550	BORVAN KALAN	204080	NANDRAULA	771	1001	340,340.00	238,238.00	102,102.00
17799	GHAZIPUR	SADAT	270519	PYAREPUR	204003	MIRPUR	422	548	186,320.00	130,424.00	55,896.00
17800	GHAZIPUR	SADAT	64556	DIHWA	203953	BADDHOPUR	297	386	131,240.00	91,868.00	39,372.00
17801	GHAZIPUR	SADAT	64556	DIHWA	203952	DEHWAN	1063	1380	469,200.00	328,440.00	140,760.00
17802	GHAZIPUR	SADAT	64556	DIHWA	203956	HAZIPUR	189	245	83,300.00	58,310.00	24,990.00
17803	GHAZIPUR	SADAT	64556	DIHWA	203957	KHARWASI PUR	46	60	20,400.00	14,280.00	6,120.00
17804	GHAZIPUR	SADAT	64536	DILIP RAI PATTI	204022	BALIYA RAI PATTI	893	1159	394,060.00	275,842.00	118,218.00
17805	GHAZIPUR	SADAT	64536	DILIP RAI PATTI	204023	BIRARAM PATTI	769	998	339,320.00	237,524.00	101,796.00
17806	GHAZIPUR	SADAT	64536	DILIP RAI PATTI	204025	MUHMMD PUR	38	49	16,660.00	11,662.00	4,998.00
17807	GHAZIPUR	SADAT	270511	FATIMPUR	203890	FATIMPUR	531	689	234,260.00	163,982.00	70,278.00
17808	GHAZIPUR	SADAT	64561	GHHNI	203998	FARIDPUR	158	205	69,700.00	48,790.00	20,910.00

SNo.	District Name	Block Name	LGD Gram Panchayat	Gram Panchayat Name	LGD Village Code	Village Name	TOT_P_2011	Projected Population 2023	Total fund	SBM fund (70 %)	CFC (30%)
1	2	3	4	5	6	7	8	9	10	11	12
17809	GHAZIPUR	SADAT	64563	HAZIPUR	203909	CHAK BENI RAIPUR	647	840	285,600.00	199,920.00	85,680.00
17810	GHAZIPUR	SADAT	64563	HAZIPUR	203910	HAZIPUR	968	1257	427,380.00	299,166.00	128,214.00
17811	GHAZIPUR	SADAT	64563	HAZIPUR	203908	MADHOTANDA	558	725	246,500.00	172,550.00	73,950.00
17812	GHAZIPUR	SADAT	64564	HIRADHAR PUR	204052	ALMDE PUR	528	686	233,240.00	163,268.00	69,972.00
17813	GHAZIPUR	SADAT	64564	HIRADHAR PUR	204051	BHAVANIPUR	530	688	233,920.00	163,744.00	70,176.00
17814	GHAZIPUR	SADAT	64564	HIRADHAR PUR	204049	CHAKMADHO	2	3	1,020.00	714.00	306.00
17815	GHAZIPUR	SADAT	64564	HIRADHAR PUR	204048	GHUREPUR	318	413	140,420.00	98,294.00	42,126.00
17816	GHAZIPUR	SADAT	64564	HIRADHAR PUR	204050	HIRADHAR PUR	634	823	279,820.00	195,874.00	83,946.00
17817	GHAZIPUR	SADAT	64564	HIRADHAR PUR	204047	PAHARPUR	595	773	262,820.00	183,974.00	78,846.00
17818	GHAZIPUR	SADAT	64564	HIRADHAR PUR	204046	RAJ DHARPUR	290	377	128,180.00	89,726.00	38,454.00
17819	GHAZIPUR	SADAT	64568	ISHOPUR	204060	ISHOPUR	784	1018	346,120.00	242,284.00	103,836.00
17820	GHAZIPUR	SADAT	64568	ISHOPUR	204061	MUBARK PUR	522	678	230,520.00	161,364.00	69,156.00
17821	GHAZIPUR	SADAT	64568	ISHOPUR	204072	MURAWL	494	641	217,940.00	152,558.00	65,382.00
17822	GHAZIPUR	SADAT	64568	ISHOPUR	204062	NARNIVPUR	372	483	164,220.00	114,954.00	49,266.00
17823	GHAZIPUR	SADAT	64577	KHALILPUR	203945	BARHA	745	967	328,780.00	230,146.00	98,634.00
17824	GHAZIPUR	SADAT	64577	KHALILPUR	203962	KHALILPUR	941	1222	415,480.00	290,836.00	124,644.00
17825	GHAZIPUR	SADAT	64580	KHIJIRA PUR	204012	BARHTA	776	1008	342,720.00	239,904.00	102,816.00
17826	GHAZIPUR	SADAT	64580	KHIJIRA PUR	204011	KHIJIR PUR	1226	1592	541,280.00	378,896.00	162,384.00
17827	GHAZIPUR	SADAT	64581	KHUTHI	203973	KHUTHI	1077	1398	475,320.00	332,724.00	142,596.00
17828	GHAZIPUR	SADAT	270508	SASANA	203970	SHIVANA KHUTHI URF HARDIYA	322	418	142,120.00	99,484.00	42,636.00
17829	GHAZIPUR	SADAT	245539	KUVATI	204009	KUVATI	876	1137	386,580.00	270,606.00	115,974.00
17830	GHAZIPUR	SADAT	64582	MAHMUDPUR ATIULLA	204074	HABIBULLA CHAK	369	479	162,860.00	114,002.00	48,858.00
17831	GHAZIPUR	SADAT	64582	MAHMUDPUR ATIULLA	204064	MAHMUDPUR ATIULLA	636	826	280,840.00	196,588.00	84,252.00
17832	GHAZIPUR	SADAT	64582	MAHMUDPUR ATIULLA	204066	NEVADA	81	105	35,700.00	24,990.00	10,710.00
17833	GHAZIPUR	SADAT	64582	MAHMUDPUR ATIULLA	204065	PARSANI KHURD	261	339	115,260.00	80,682.00	34,578.00
17834	GHAZIPUR	SADAT	270475	NAGAWA	204058	JALALPUR	743	965	328,100.00	229,670.00	98,430.00
17835	GHAZIPUR	SADAT	64583	MAHPUR	204063	MAHPUR	1185	1539	523,260.00	366,282.00	156,978.00
17836	GHAZIPUR	SADAT	64549	MAHURASA	204027	BAGHELA PUR	258	335	113,900.00	79,730.00	34,170.00
17837	GHAZIPUR	SADAT	64549	MAHURASA	204028	BIZARVA	723	939	319,260.00	223,482.00	95,778.00
17838	GHAZIPUR	SADAT	64549	MAHURASA	204026	MAHUARSA	843	1095	372,300.00	260,610.00	111,690.00
17839	GHAZIPUR	SADAT	245539	KUVATI	204010	ATAULLAH PUR	676	878	298,520.00	208,964.00	89,556.00
17840	GHAZIPUR	SADAT	270473	MUBARAKPUR	203944	MUBARAKPUR HARTARA	1111	1443	490,620.00	343,434.00	147,186.00
17841	GHAZIPUR	SADAT	64590	NADEPUR	203931	HUSANPUR UMARWASI	362	470	159,800.00	111,860.00	47,940.00
17842	GHAZIPUR	SADAT	64590	NADEPUR	203922	NADEPUR	1243	1614	548,760.00	384,132.00	164,628.00
17843	GHAZIPUR	SADAT	270475	NAGAWA	204059	NAGVA	871	1131	384,540.00	269,178.00	115,362.00
17844	GHAZIPUR	SADAT	64593	PATTIGARIBPUR ALIAS MAI	204013	CHATURA PUR	364	473	160,820.00	112,574.00	48,246.00
17845	GHAZIPUR	SADAT	64593	PATTIGARIBPUR ALIAS MAI	204014	PATTIGARIBPUR ALIAS MAI	866	1124	382,160.00	267,512.00	114,648.00
17846	GHAZIPUR	SADAT	64593	PATTIGARIBPUR ALIAS MAI	204016	RAMPUR BUHARAN	544	706	240,040.00	168,028.00	72,012.00
17847	GHAZIPUR	SADAT	64593	PATTIGARIBPUR ALIAS MAI	204015	RAMPUR HATHRA ALIAS MAI	439	570	193,800.00	135,660.00	58,140.00
17848	GHAZIPUR	SADAT	270519	PYAREPUR	204004	PYAREPUR	747	970	329,800.00	230,860.00	98,940.00
17849	GHAZIPUR	SADAT	64596	RAMDAS PUR	204037	BARAH PUR	132	171	58,140.00	40,698.00	17,442.00
17850	GHAZIPUR	SADAT	64596	RAMDAS PUR	204035	HUSENPUR MUDHKAR	419	544	184,960.00	129,472.00	55,488.00

SNo.	District Name	Block Name	LGD Gram Panchayat	Gram Panchayat Name	LGD Village Code	Village Name	TOT_P_2011	Projected Population 2023	Total fund	SBM fund (70 %)	CFC (30%)
1	2	3	4	5	6	7	8	9	10	11	12
17851	GHAZIPUR	SADAT	64596	RAMDAS PUR	204036	PALAI PATTI	464	602	204,680.00	143,276.00	61,404.00
17852	GHAZIPUR	SADAT	64596	RAMDAS PUR	204034	RAMDAS PUR	926	1202	408,680.00	286,076.00	122,604.00
17853	GHAZIPUR	SADAT	270515	RANIPUR	203904	RANIPUR	399	518	176,120.00	123,284.00	52,836.00
17854	GHAZIPUR	SADAT	270508	SASANA	203974	SASNA	970	1259	428,060.00	299,642.00	128,418.00
17855	GHAZIPUR	SADAT	270521	ATAMPUR CHAPRA	203991	ALMPUR CHHAPRA	1116	1449	492,660.00	344,862.00	147,798.00
17856	GHAZIPUR	SADAT	64602	SESUKAPAR	203995	SESUKAPAR	1267	1645	559,300.00	391,510.00	167,790.00
17857	GHAZIPUR	SADAT	270516	BAIRAKH	203976	SIKNDARPUR	248	322	109,480.00	76,636.00	32,844.00
17858	GHAZIPUR	SADAT	64604	TANDA	203978	TANDA	1125	1461	496,740.00	347,718.00	149,022.00
17859	GHAZIPUR	SADAT	270474	TILESARA	203921	TESRA	1165	1513	514,420.00	360,094.00	154,326.00
17860	GHAZIPUR	SAIDPUR	64607	ALAPCHAK	204385	ALAYCHAK	814	1057	359,380.00	251,566.00	107,814.00
17861	GHAZIPUR	SAIDPUR	64607	ALAPCHAK	204384	BANWARI CHAK	76	99	33,660.00	23,562.00	10,098.00
17862	GHAZIPUR	SAIDPUR	64607	ALAPCHAK	204386	ENAMIPUR	312	405	137,700.00	96,390.00	41,310.00
17863	GHAZIPUR	SAIDPUR	64607	ALAPCHAK	204388	JAGDISHPUR	250	325	110,500.00	77,350.00	33,150.00
17864	GHAZIPUR	SAIDPUR	64614	AURIHAR KALA	204288	MAHMUDPUR	1102	1431	486,540.00	340,578.00	145,962.00
17865	GHAZIPUR	SAIDPUR	64617	BAHURA	204245	ARAJI CHAK SUKUL	24	31	10,540.00	7,378.00	3,162.00
17866	GHAZIPUR	SAIDPUR	64617	BAHURA	204244	BADURA	3016	3916	1,331,440.00	932,008.00	399,432.00
17867	GHAZIPUR	SAIDPUR	64680	BHATAOLA	204307	BHARAULA	922	1197	406,980.00	284,886.00	122,094.00
17868	GHAZIPUR	SAIDPUR	64680	BHATAOLA	204308	BHATAULI	75	97	32,980.00	23,086.00	9,894.00
17869	GHAZIPUR	SAIDPUR	64680	BHATAOLA	204313	MAHIBULLA CHAK	451	586	199,240.00	139,468.00	59,772.00
17870	GHAZIPUR	SAIDPUR	64680	BHATAOLA	204311	SHRIFPUR	872	1132	384,880.00	269,416.00	115,464.00
17871	GHAZIPUR	SAIDPUR	64625	BHUJEHUVA	204138	NASIRUDDIN PUR	694	901	306,340.00	214,438.00	91,902.00
17872	GHAZIPUR	SAIDPUR	64646	BICHWAL	204227	JALDIPUR	413	536	182,240.00	127,568.00	54,672.00
17873	GHAZIPUR	SAIDPUR	64646	BICHWAL	204226	VIJVAL	971	1261	428,740.00	300,118.00	128,622.00
17874	GHAZIPUR	SAIDPUR	64690	CHANDPUR	204126	CHANDPUR	1009	1310	445,400.00	311,780.00	133,620.00
17875	GHAZIPUR	SAIDPUR	64690	CHANDPUR	204125	GAHIRA	736	956	325,040.00	227,528.00	97,512.00
17876	GHAZIPUR	SAIDPUR	64690	CHANDPUR	204124	ZABRAN PUR	527	684	232,560.00	162,792.00	69,768.00
17877	GHAZIPUR	SAIDPUR	64653	CHHAPRA	204156	CHHAPRA	790	1026	348,840.00	244,188.00	104,652.00
17878	GHAZIPUR	SAIDPUR	64653	CHHAPRA	204148	GOR	488	634	215,560.00	150,892.00	64,668.00
17879	GHAZIPUR	SAIDPUR	64653	CHHAPRA	204147	KAUDIYA	500	649	220,660.00	154,462.00	66,198.00
17880	GHAZIPUR	SAIDPUR	64653	CHHAPRA	204155	LOHZARA	516	670	227,800.00	159,460.00	68,340.00
17881	GHAZIPUR	SAIDPUR	64628	CHILONA KALAN	204196	CHILONA KALAN	788	1023	347,820.00	243,474.00	104,346.00
17882	GHAZIPUR	SAIDPUR	64628	CHILONA KALAN	204197	CHILONA KHURD	388	504	171,360.00	119,952.00	51,408.00
17883	GHAZIPUR	SAIDPUR	64628	CHILONA KALAN	204195	DAUDPUR	399	518	176,120.00	123,284.00	52,836.00
17884	GHAZIPUR	SAIDPUR	270463	JIYANCHAK	204340	BABHANAULI	455	591	200,940.00	140,658.00	60,282.00
17885	GHAZIPUR	SAIDPUR	270463	JIYANCHAK	204342	CHAK HASAN	64	83	28,220.00	19,754.00	8,466.00
17886	GHAZIPUR	SAIDPUR	64629	DAHEN	204345	DAHEN	1182	1535	521,900.00	365,330.00	156,570.00
17887	GHAZIPUR	SAIDPUR	270463	JIYANCHAK	204350	LACHEPUR	154	200	68,000.00	47,600.00	20,400.00
17888	GHAZIPUR	SAIDPUR	270463	JIYANCHAK	204348	PARAMNDA CHAK	215	279	94,860.00	66,402.00	28,458.00
17889	GHAZIPUR	SAIDPUR	64629	DAHEN	204344	RAMPUR KAKARHI	317	412	140,080.00	98,056.00	42,024.00
17890	GHAZIPUR	SAIDPUR	270463	JIYANCHAK	204343	RASULABAD	413	536	182,240.00	127,568.00	54,672.00
17891	GHAZIPUR	SAIDPUR	64629	DAHEN	204347	SEKRORA	126	164	55,760.00	39,032.00	16,728.00
17892	GHAZIPUR	SAIDPUR	64631	DAHRA KHURD	204320	DAHRA KHURD	825	1071	364,140.00	254,898.00	109,242.00

SNo.	District Name	Block Name	LGD Gram Panchayat	Gram Panchayat Name	LGD Village Code	Village Name	TOT_P_2011	Projected Population 2023	Total fund	SBM fund (70 %)	CFC (30%)
1	2	3	4	5	6	7	8	9	10	11	12
17893	GHAZIPUR	SAIDPUR	64631	DAHRA KHURD	204315	RAFIPUR	623	809	275,060.00	192,542.00	82,518.00
17894	GHAZIPUR	SAIDPUR	64633	DARHAWAL	204194	CHAKIYA NEWAJ	325	422	143,480.00	100,436.00	43,044.00
17895	GHAZIPUR	SAIDPUR	64633	DARHAWAL	204185	DARHWAL	743	965	328,100.00	229,670.00	98,430.00
17896	GHAZIPUR	SAIDPUR	64633	DARHAWAL	204181	MADHUBAN	420	545	185,300.00	129,710.00	55,590.00
17897	GHAZIPUR	SAIDPUR	64633	DARHAWAL	204182	TULSIPUR	933	1211	411,740.00	288,218.00	123,522.00
17898	GHAZIPUR	SAIDPUR	64636	ECHWAL	204259	BABHNOLI KHURD	326	423	143,820.00	100,674.00	43,146.00
17899	GHAZIPUR	SAIDPUR	64636	ECHWAL	204252	ECHWAL	806	1047	355,980.00	249,186.00	106,794.00
17900	GHAZIPUR	SAIDPUR	64636	ECHWAL	204251	HARDATTAPUR	405	526	178,840.00	125,188.00	53,652.00
17901	GHAZIPUR	SAIDPUR	64636	ECHWAL	204254	PATKHOLI	168	218	74,120.00	51,884.00	22,236.00
17902	GHAZIPUR	SAIDPUR	270465	GORKHA	204246	GORKHA	1137	1476	501,840.00	351,288.00	150,552.00
17903	GHAZIPUR	SAIDPUR	64641	GORRY	204247	GORRY	1365	1772	602,480.00	421,736.00	180,744.00
17904	GHAZIPUR	SAIDPUR	270471	HARIHARPUR	204146	HARIHAR PUR	882	1145	389,300.00	272,510.00	116,790.00
17905	GHAZIPUR	SAIDPUR	270471	HARIHARPUR	204151	M. SONA	816	1059	360,060.00	252,042.00	108,018.00
17906	GHAZIPUR	SAIDPUR	64642	HASANNPUR	204300	HASANPUR	1281	1663	565,420.00	395,794.00	169,626.00
17907	GHAZIPUR	SAIDPUR	64642	HASANNPUR	204299	MANIPUR	642	834	283,560.00	198,492.00	85,068.00
17908	GHAZIPUR	SAIDPUR	270470	JAINPUR	204174	DURJANPUR	255	331	112,540.00	78,778.00	33,762.00
17909	GHAZIPUR	SAIDPUR	270470	JAINPUR	204175	JAINPUR	730	948	322,320.00	225,624.00	96,696.00
17910	GHAZIPUR	SAIDPUR	270463	JYANCHAK	204349	GEPAN CHAK	650	844	286,960.00	200,872.00	86,088.00
17911	GHAZIPUR	SAIDPUR	64647	KANHAIPUR	204281	KANHAIPUR	794	1031	350,540.00	245,378.00	105,162.00
17912	GHAZIPUR	SAIDPUR	64647	KANHAIPUR	204283	USHRAHA	645	837	284,580.00	199,206.00	85,374.00
17913	GHAZIPUR	SAIDPUR	270467	KODARI	204216	KODRI	1118	1452	493,680.00	345,576.00	148,104.00
17914	GHAZIPUR	SAIDPUR	64651	KOTIYA	204199	GORARI	404	525	178,500.00	124,950.00	53,550.00
17915	GHAZIPUR	SAIDPUR	64651	KOTIYA	204201	ISMAYLPUR	247	321	109,140.00	76,398.00	32,742.00
17916	GHAZIPUR	SAIDPUR	64651	KOTIYA	204200	JOGIYA URPH MEHDITAL	142	184	62,560.00	43,792.00	18,768.00
17917	GHAZIPUR	SAIDPUR	64651	KOTIYA	204198	KOTIYA	949	1232	418,880.00	293,216.00	125,664.00
17918	GHAZIPUR	SAIDPUR	64651	KOTIYA	204202	MAJHOLI	164	213	72,420.00	50,694.00	21,726.00
17919	GHAZIPUR	SAIDPUR	64652	KUDHALABI	204137	ALAMPUR	286	371	126,140.00	88,298.00	37,842.00
17920	GHAZIPUR	SAIDPUR	64652	KUDHALABI	204139	CHETAKPUR	233	303	103,020.00	72,114.00	30,906.00
17921	GHAZIPUR	SAIDPUR	64652	KUDHALABI	204131	KUDHALABI	1188	1543	524,620.00	367,234.00	157,386.00
17922	GHAZIPUR	SAIDPUR	64656	LUDIPUR	204301	LUDIPUR	1176	1527	519,180.00	363,426.00	155,754.00
17923	GHAZIPUR	SAIDPUR	64656	LUDIPUR	204309	MALHIPUR	390	506	172,040.00	120,428.00	51,612.00
17924	GHAZIPUR	SAIDPUR	64656	LUDIPUR	204305	MASON	65	84	28,560.00	19,992.00	8,568.00
17925	GHAZIPUR	SAIDPUR	64656	LUDIPUR	204306	MOHIUDDIN PUR	29	38	12,920.00	9,044.00	3,876.00
17926	GHAZIPUR	SAIDPUR	64658	MAHAROOMPUR	204363	BADEPUR	477	619	210,460.00	147,322.00	63,138.00
17927	GHAZIPUR	SAIDPUR	64658	MAHAROOMPUR	204374	CHAK KASIM	81	105	35,700.00	24,990.00	10,710.00
17928	GHAZIPUR	SAIDPUR	64658	MAHAROOMPUR	204373	CHAK RAJU	356	462	157,080.00	109,956.00	47,124.00
17929	GHAZIPUR	SAIDPUR	64658	MAHAROOMPUR	204371	CHAK YADAV	201	261	88,740.00	62,118.00	26,622.00
17930	GHAZIPUR	SAIDPUR	64658	MAHAROOMPUR	204366	CHAKTAJ	779	1011	343,740.00	240,618.00	103,122.00
17931	GHAZIPUR	SAIDPUR	64658	MAHAROOMPUR	204364	MAHAROOMPUR	930	1208	410,720.00	287,504.00	123,216.00
17932	GHAZIPUR	SAIDPUR	64674	MAHMUDPUR	204265	BISKALAN	124	161	54,740.00	38,318.00	16,422.00
17933	GHAZIPUR	SAIDPUR	64674	MAHMUDPUR	204284	RAJDHARPUR	979	1271	432,140.00	302,498.00	129,642.00
17934	GHAZIPUR	SAIDPUR	64660	MALIKPUR	204334	AHIRAULI	198	257	87,380.00	61,166.00	26,214.00

SNo.	District Name	Block Name	LGD Gram Panchayat	Gram Panchayat Name	LGD Village Code	Village Name	TOT_P_2011	Projected Population 2023	Total fund	SBM fund (70 %)	CFC (30%)
1	2	3	4	5	6	7	8	9	10	11	12
17935	GHAZIPUR	SAIDPUR	64660	MALIKPUR	204331	MALIKPUR	917	1191	404,940.00	283,458.00	121,482.00
17936	GHAZIPUR	SAIDPUR	64660	MALIKPUR	204332	SHANKHPUR URF SINGHPUR	829	1076	365,840.00	256,088.00	109,752.00
17937	GHAZIPUR	SAIDPUR	64661	MASUDPUR	204176	MASUDPUR	1156	1501	510,340.00	357,238.00	153,102.00
17938	GHAZIPUR	SAIDPUR	64661	MASUDPUR	204172	VARNAMEPUR	191	248	84,320.00	59,024.00	25,296.00
17939	GHAZIPUR	SAIDPUR	64662	MATHIYA	204183	GORPARA	409	531	180,540.00	126,378.00	54,162.00
17940	GHAZIPUR	SAIDPUR	64662	MATHIYA	204184	MATHIYA	892	1158	393,720.00	275,604.00	118,116.00
17941	GHAZIPUR	SAIDPUR	64609	MATHUCHORI	204161	AMADAHI	936	1215	413,100.00	289,170.00	123,930.00
17942	GHAZIPUR	SAIDPUR	64609	MATHUCHORI	204160	BHAWAR PUR	613	796	270,640.00	189,448.00	81,192.00
17943	GHAZIPUR	SAIDPUR	64609	MATHUCHORI	204167	M.UCHOURI	983	1276	433,840.00	303,688.00	130,152.00
17944	GHAZIPUR	SAIDPUR	64663	MIRJAPUR	204397	ALIPUR	139	180	61,200.00	42,840.00	18,360.00
17945	GHAZIPUR	SAIDPUR	64663	MIRJAPUR	204395	CHAK KUTUB	27	35	11,900.00	8,330.00	3,570.00
17946	GHAZIPUR	SAIDPUR	64663	MIRJAPUR	204369	CHAK MURAD	244	317	107,780.00	75,446.00	32,334.00
17947	GHAZIPUR	SAIDPUR	64663	MIRJAPUR	204392	CHAKMIRAN	40	52	17,680.00	12,376.00	5,304.00
17948	GHAZIPUR	SAIDPUR	64663	MIRJAPUR	204370	DARIA CHAK	16	21	7,140.00	4,998.00	2,142.00
17949	GHAZIPUR	SAIDPUR	64663	MIRJAPUR	204375	MIRZAPUR	960	1246	423,640.00	296,548.00	127,092.00
17950	GHAZIPUR	SAIDPUR	64663	MIRJAPUR	204368	MISIR CHAK	233	303	103,020.00	72,114.00	30,906.00
17951	GHAZIPUR	SAIDPUR	64663	MIRJAPUR	204376	MUHAMMADPUR	174	226	76,840.00	53,788.00	23,052.00
17952	GHAZIPUR	SAIDPUR	64663	MIRJAPUR	204372	MUSTAFA CHAK	421	547	185,980.00	130,186.00	55,794.00
17953	GHAZIPUR	SAIDPUR	64663	MIRJAPUR	204367	SIWANA	150	195	66,300.00	46,410.00	19,890.00
17954	GHAZIPUR	SAIDPUR	64669	NAVADA	204304	CHAKIYA MASON	892	1158	393,720.00	275,604.00	118,116.00
17955	GHAZIPUR	SAIDPUR	64669	NAVADA	204302	NAVADA	1008	1309	445,060.00	311,542.00	133,518.00
17956	GHAZIPUR	SAIDPUR	64674	PAHARPUR HALTHAR	204355	NIJAMPUR	419	544	184,960.00	129,472.00	55,488.00
17957	GHAZIPUR	SAIDPUR	64674	PAHARPUR HALTHAR	204353	PAHARPUR HALDHAR	945	1227	417,180.00	292,026.00	125,154.00
17958	GHAZIPUR	SAIDPUR	64674	PAHARPUR HALTHAR	204356	SARAYKASIM	309	401	136,340.00	95,438.00	40,902.00
17959	GHAZIPUR	SAIDPUR	270462	PHULWARI KALA	204396	PHULWARI KALA	1111	1443	490,620.00	343,434.00	147,186.00
17960	GHAZIPUR	SAIDPUR	270462	PHULWARI KALA	204382	SARAY SAGAR	34	44	14,960.00	10,472.00	4,488.00
17961	GHAZIPUR	SAIDPUR	270462	PHULWARI KALA	204389	SHARAYCHANDI	228	296	100,640.00	70,448.00	30,192.00
17962	GHAZIPUR	SAIDPUR	64677	RASTEPUR	204326	CHAKBASANT	149	193	65,620.00	45,934.00	19,686.00
17963	GHAZIPUR	SAIDPUR	64677	RASTEPUR	204327	KAZIPUR	251	326	110,840.00	77,588.00	33,252.00
17964	GHAZIPUR	SAIDPUR	64677	RASTEPUR	204323	RASTEPUR	613	796	270,640.00	189,448.00	81,192.00
17965	GHAZIPUR	SAIDPUR	64677	RASTEPUR	204325	RASULPUR	184	239	81,260.00	56,882.00	24,378.00
17966	GHAZIPUR	SAIDPUR	64677	RASTEPUR	204324	SALONE PATTI	177	230	78,200.00	54,740.00	23,460.00
17967	GHAZIPUR	SAIDPUR	64678	RAVAL	204379	MUHAMMADPUR GAYWAL	67	87	29,580.00	20,706.00	8,874.00
17968	GHAZIPUR	SAIDPUR	64678	RAVAL	204383	RAVAL	1898	2464	837,760.00	586,432.00	251,328.00
17969	GHAZIPUR	SAIDPUR	64627	RMREPUR	204330	BHAGAVAN CHAK	74	96	32,640.00	22,848.00	9,792.00
17970	GHAZIPUR	SAIDPUR	64627	RMREPUR	204322	BISHUNPUR MATHURA	802	1041	353,940.00	247,758.00	106,182.00
17971	GHAZIPUR	SAIDPUR	64627	RMREPUR	204329	RAMAREPUR	829	1076	365,840.00	256,088.00	109,752.00
17972	GHAZIPUR	SAIDPUR	64627	RMREPUR	204235	SARWARPUR	911	1183	402,220.00	281,554.00	120,666.00
17973	GHAZIPUR	SAIDPUR	270464	SADI BHADI	204266	SADIBHADI	1217	1580	537,200.00	376,040.00	161,160.00
17974	GHAZIPUR	SAIDPUR	64672	SARAI ALIKHAN	204354	ALIPUR M.DAULATPUR	14	18	6,120.00	4,284.00	1,836.00
17975	GHAZIPUR	SAIDPUR	64672	SARAI ALIKHAN	204358	RAJANPUR	616	800	272,000.00	190,400.00	81,600.00
17976	GHAZIPUR	SAIDPUR	64672	SARAI ALIKHAN	204357	SARAY ALI KHAN	762	989	336,260.00	235,382.00	100,878.00

SNo.	District Name	Block Name	LGD Gram Panchayat	Gram Panchayat Name	LGD Village Code	Village Name	TOT_P_2011	Projected Population 2023	Total fund	SBM fund (70 %)	CFC (30%)
1	2	3	4	5	6	7	8	9	10	11	12
17977	GHAZIPUR	SAIDPUR	64672	SARAI ALIKHAN	204359	ZAMIN RAJANPUR	16	21	7,140.00	4,998.00	2,142.00
17978	GHAZIPUR	SAIDPUR	270468	SARAI SULTAN	204225	SARAI SULTAN	1147	1489	506,260.00	354,382.00	151,878.00
17979	GHAZIPUR	SAIDPUR	64679	SARWARPUR	204232	BHARPUR	134	174	59,160.00	41,412.00	17,748.00
17980	GHAZIPUR	SAIDPUR	64679	SARWARPUR	204230	KADIPUR	417	541	183,940.00	128,758.00	55,182.00
17981	GHAZIPUR	SAIDPUR	64679	SARWARPUR	204233	NAIKOT	745	967	328,780.00	230,146.00	98,634.00
17982	GHAZIPUR	SAIDPUR	64679	SARWARPUR	204231	TIYARA	533	692	235,280.00	164,696.00	70,584.00
17983	GHAZIPUR	SAIDPUR	64679	SARWARPUR	204234	UMARY	118	153	52,020.00	36,414.00	15,606.00
17984	GHAZIPUR	SAIDPUR	270452	SHEKHPUR	204292	SHEKHPUR	1181	1533	521,220.00	364,854.00	156,366.00
17985	GHAZIPUR	SAIDPUR	64657	SHIVDASPUR	204152	DHUNDH PURA	349	453	154,020.00	107,814.00	46,206.00
17986	GHAZIPUR	SAIDPUR	64657	SHIVDASPUR	204150	M. RAFI ALIAS SHIVDASPUR	1093	1419	482,460.00	337,722.00	144,738.00
17987	GHAZIPUR	SAIDPUR	64657	SHIVDASPUR	204154	POKHRA	601	780	265,200.00	185,640.00	79,560.00
17988	GHAZIPUR	SAIDPUR	64657	SHIVDASPUR	204153	TATA	537	697	236,980.00	165,886.00	71,094.00
17989	GHAZIPUR	SAIDPUR	270457	SIGHRA	204303	ADLPUR	100	130	44,200.00	30,940.00	13,260.00
17990	GHAZIPUR	SAIDPUR	270457	SIGHRA	204297	SARAY BADHA	243	316	107,440.00	75,208.00	32,232.00
17991	GHAZIPUR	SAIDPUR	270457	SIGHRA	204298	SHEDHRA	870	1130	384,200.00	268,940.00	115,260.00
17992	GHAZIPUR	SAIDPUR	64683	SONA	204149	CHAKAHRAZU	72	93	31,620.00	22,134.00	9,486.00
17993	GHAZIPUR	SAIDPUR	64685	TAJPUR MOLANA	204296	TAJPUR MOLANA	926	1202	408,680.00	286,076.00	122,604.00
17994	GHAZIPUR	SAIDPUR	64685	TAJPUR MOLANA	204295	TOGAPUR	281	365	124,100.00	86,870.00	37,230.00
17995	GHAZIPUR	SAIDPUR	64655	TANDVA	204205	LOLHATA	1017	1320	448,800.00	314,160.00	134,640.00
17996	GHAZIPUR	SAIDPUR	64655	TANDVA	204204	TANDWA	1070	1389	472,260.00	330,582.00	141,678.00
17997	GHAZIPUR	SAIDPUR	270466	TELIYANI	204239	TALIYANI	1164	1511	513,740.00	359,618.00	154,122.00
17998	GHAZIPUR	SAIDPUR	64689	YUSUFPUR	204274	ARAJI YUSUFPUR	337	438	148,920.00	104,244.00	44,676.00
17999	GHAZIPUR	SAIDPUR	64689	YUSUFPUR	204271	RAIPUR	202	262	89,080.00	62,356.00	26,724.00
18000	GHAZIPUR	SAIDPUR	64689	YUSUFPUR	204273	YUSUFPUR	958	1244	422,960.00	296,072.00	126,888.00
18001	GHAZIPUR	SAIDPUR	64675	ZAMIN SANDAL	204222	FATEHPUR	599	778	264,520.00	185,164.00	79,356.00
18002	GHAZIPUR	SAIDPUR	64675	ZAMIN SANDAL	204220	JAMEEN ASANDAL	1149	1492	507,280.00	355,096.00	152,184.00
18003	GHAZIPUR	SAIDPUR	64675	ZAMIN SANDAL	204223	RAJHARI	716	930	316,200.00	221,340.00	94,860.00
18004	GHAZIPUR	VARACHAKWAR	64692	AMWA ASKARAN	205612	AMWA ASKARAN	859	1115	379,100.00	265,370.00	113,730.00
18005	GHAZIPUR	VARACHAKWAR	64692	AMWA ASKARAN	205611	AYAZPUR	8	10	3,400.00	2,380.00	1,020.00
18006	GHAZIPUR	VARACHAKWAR	64692	AMWA ASKARAN	205616	JOGIPUR	62	81	27,540.00	19,278.00	8,262.00
18007	GHAZIPUR	VARACHAKWAR	64692	AMWA ASKARAN	205613	TIWARIPUR	456	592	201,280.00	140,896.00	60,384.00
18008	GHAZIPUR	VARACHAKWAR	64694	ASAWAR	205630	DALPATPUR	174	226	76,840.00	53,788.00	23,052.00
18009	GHAZIPUR	VARACHAKWAR	64699	BARHI URF BANDAE	205780	BARHI URF BANDAE	1256	1631	554,540.00	388,178.00	166,362.00
18010	GHAZIPUR	VARACHAKWAR	64699	BARHI URF BANDAE	205782	KATEYSAR	497	645	219,300.00	153,510.00	65,790.00
18011	GHAZIPUR	VARACHAKWAR	64699	BARHI URF BANDAE	205779	MUBARAKHPUR T. BANDAE	234	304	103,360.00	72,352.00	31,008.00
18012	GHAZIPUR	VARACHAKWAR	245546	BENIPUR	205686	BENIPUR	1102	1431	486,540.00	340,578.00	145,962.00
18013	GHAZIPUR	VARACHAKWAR	245546	BENIPUR	205696	MUSTAFABAD	284	369	125,460.00	87,822.00	37,638.00
18014	GHAZIPUR	VARACHAKWAR	64703	BHAT SARAI	205655	BHAT SARAI	661	858	291,720.00	204,204.00	87,516.00
18015	GHAZIPUR	VARACHAKWAR	64703	BHAT SARAI	205657	GOPAL CHAK	237	308	104,720.00	73,304.00	31,416.00
18016	GHAZIPUR	VARACHAKWAR	64703	BHAT SARAI	205653	JAMAL CHAK	96	125	42,500.00	29,750.00	12,750.00
18017	GHAZIPUR	VARACHAKWAR	64703	BHAT SARAI	205652	SHEKH ALIPUR	369	479	162,860.00	114,002.00	48,858.00
18018	GHAZIPUR	VARACHAKWAR	64703	BHAT SARAI	205659	TARWADIH	405	526	178,840.00	125,188.00	53,652.00

SNo.	District Name	Block Name	LGD Gram Panchayat	Gram Panchayat Name	LGD Village Code	Village Name	TOT_P_2011	Projected Population 2023	Total fund	SBM fund (70 %)	CFC (30%)
1	2	3	4	5	6	7	8	9	10	11	12
18019	GHAZIPUR	VARACHAKWAR	270775	BHIKHAM AMHAT	205604	BHIKHAMPUR AMHAT	1039	1349	458,660.00	321,062.00	137,598.00
18020	GHAZIPUR	VARACHAKWAR	64706	BIRSINGH PUR	205723	AJEJ PUR	514	667	226,780.00	158,746.00	68,034.00
18021	GHAZIPUR	VARACHAKWAR	64706	BIRSINGH PUR	205724	BIRSINGH PUR	1178	1530	520,200.00	364,140.00	156,060.00
18022	GHAZIPUR	VARACHAKWAR	64706	BIRSINGH PUR	205727	DEWAR NISFI	86	112	38,080.00	26,656.00	11,424.00
18023	GHAZIPUR	VARACHAKWAR	64706	BIRSINGH PUR	205725	RAMPUR SITAL	366	475	161,500.00	113,050.00	48,450.00
18024	GHAZIPUR	VARACHAKWAR	64707	BISAMBHARPUR PANJUM	205670	BHARAU LI KALAN DOYAM	64	83	28,220.00	19,754.00	8,466.00
18025	GHAZIPUR	VARACHAKWAR	64707	BISAMBHARPUR PANJUM	205671	BIBIPUR CHAK JAGUWA	388	504	171,360.00	119,952.00	51,408.00
18026	GHAZIPUR	VARACHAKWAR	64707	BISAMBHARPUR PANJUM	205669	BISAMBHARPUR PANJUM	834	1083	368,220.00	257,754.00	110,466.00
18027	GHAZIPUR	VARACHAKWAR	64732	CHAK BADHOPUR	205721	CHAKIA BADO PUR	1167	1515	515,100.00	360,570.00	154,530.00
18028	GHAZIPUR	VARACHAKWAR	64709	CHAK FATMA	205710	CHAK FATMA	1325	1720	584,800.00	409,360.00	175,440.00
18029	GHAZIPUR	VARACHAKWAR	64709	CHAK FATMA	205708	DIDIPUR CHAK FATMA	5	6	2,040.00	1,428.00	612.00
18030	GHAZIPUR	VARACHAKWAR	64709	CHAK FATMA	205711	HIMAUN PUR	335	435	147,900.00	103,530.00	44,370.00
18031	GHAZIPUR	VARACHAKWAR	64712	DILSHADPUR	205745	DILSAZ PUR	1005	1305	443,700.00	310,590.00	133,110.00
18032	GHAZIPUR	VARACHAKWAR	64712	DILSHADPUR	205619	SISAI TAUFI	755	980	333,200.00	233,240.00	99,960.00
18033	GHAZIPUR	VARACHAKWAR	64713	DONDHA	205790	DONDHA	830	1078	366,520.00	256,564.00	109,956.00
18034	GHAZIPUR	VARACHAKWAR	64713	DONDHA	205791	RAMPUR	557	723	245,820.00	172,074.00	73,746.00
18035	GHAZIPUR	VARACHAKWAR	64713	DONDHA	205792	SHAYAD KHANPUR	500	649	220,660.00	154,462.00	66,198.00
18036	GHAZIPUR	VARACHAKWAR	269017	PADRAO	205812	PADRAW	1324	1719	584,460.00	409,122.00	175,338.00
18037	GHAZIPUR	VARACHAKWAR	64716	GOPALPUR	205800	CHAKIYA URF MISRAULIYA	129	167	56,780.00	39,746.00	17,034.00
18038	GHAZIPUR	VARACHAKWAR	64716	GOPALPUR	205796	GOPALPUR	820	1065	362,100.00	253,470.00	108,630.00
18039	GHAZIPUR	VARACHAKWAR	64716	GOPALPUR	205798	HAZIPUR	359	466	158,440.00	110,908.00	47,532.00
18040	GHAZIPUR	VARACHAKWAR	64716	GOPALPUR	205799	MUHAMMADPUR URF MADHOPUR	642	834	283,560.00	198,492.00	85,068.00
18041	GHAZIPUR	VARACHAKWAR	64716	GOPALPUR	205801	TARAPUR	155	201	68,340.00	47,838.00	20,502.00
18042	GHAZIPUR	VARACHAKWAR	64701	GORTIYARA	205787	BENIPUR KHAS	537	697	236,980.00	165,886.00	71,094.00
18043	GHAZIPUR	VARACHAKWAR	64701	GORTIYARA	205785	CHAWANPUR JALAL	558	725	246,500.00	172,550.00	73,950.00
18044	GHAZIPUR	VARACHAKWAR	64701	GORTIYARA	205786	GAURTIARA	997	1295	440,300.00	308,210.00	132,090.00
18045	GHAZIPUR	VARACHAKWAR	64701	GORTIYARA	205789	MOJPUR MU. KHARA	557	723	245,820.00	172,074.00	73,746.00
18046	GHAZIPUR	VARACHAKWAR	64720	HATWAR DAYAL SINGH	205580	ATAMPUR	261	339	115,260.00	80,682.00	34,578.00
18047	GHAZIPUR	VARACHAKWAR	64720	HATWAR DAYAL SINGH	205587	HATWAR DAYAL SINGH	941	1222	415,480.00	290,836.00	124,644.00
18048	GHAZIPUR	VARACHAKWAR	64720	HATWAR DAYAL SINGH	205586	KARARI	605	786	267,240.00	187,068.00	80,172.00
18049	GHAZIPUR	VARACHAKWAR	64720	HATWAR DAYAL SINGH	205578	MAHMUD PUR	597	775	263,500.00	184,450.00	79,050.00
18050	GHAZIPUR	VARACHAKWAR	64721	HATWAR MURAR SINGH	205585	HATWAR MURAR SINGH	1073	1393	473,620.00	331,534.00	142,086.00
18051	GHAZIPUR	VARACHAKWAR	64728	INDARPUR	205803	BARAIPUR	278	361	122,740.00	85,918.00	36,822.00
18052	GHAZIPUR	VARACHAKWAR	64728	INDARPUR	205802	INDRAPUR	686	891	302,940.00	212,058.00	90,882.00
18053	GHAZIPUR	VARACHAKWAR	64728	INDARPUR	205795	KATARIYA	478	621	211,140.00	147,798.00	63,342.00
18054	GHAZIPUR	VARACHAKWAR	64728	INDARPUR	205793	NASIRPUR	239	310	105,400.00	73,780.00	31,620.00
18055	GHAZIPUR	VARACHAKWAR	64723	KADIPUR	205717	CHAK BARI	510	662	225,080.00	157,556.00	67,524.00
18056	GHAZIPUR	VARACHAKWAR	64723	KADIPUR	205716	KAJI PUR	658	854	290,360.00	203,252.00	87,108.00
18057	GHAZIPUR	VARACHAKWAR	64727	KARKATPUR T. BHARAU LI	205665	BISHAMBHARPUR	200	260	88,400.00	61,880.00	26,520.00
18058	GHAZIPUR	VARACHAKWAR	64727	KARKATPUR T. BHARAU LI	205667	KARKATPUR ARAJI MAFI	191	248	84,320.00	59,024.00	25,296.00
18059	GHAZIPUR	VARACHAKWAR	64727	KARKATPUR T. BHARAU LI	205668	KARKATPUR T. BHARAU LI	1269	1648	560,320.00	392,224.00	168,096.00
18060	GHAZIPUR	VARACHAKWAR	64727	KARKATPUR T. BHARAU LI	205664	KARKATPUR T. UTARAWH	141	183	62,220.00	43,554.00	18,666.00

SNo.	District Name	Block Name	LGD Gram Panchayat	Gram Panchayat Name	LGD Village Code	Village Name	TOT_P_2011	Projected Population 2023	Total fund	SBM fund (70 %)	CFC (30%)
1	2	3	4	5	6	7	8	9	10	11	12
18061	GHAZIPUR	VARACHAKWAR	269013	KUWARI	205735	KUBARI	1021	1326	450,840.00	315,588.00	135,252.00
18062	GHAZIPUR	VARACHAKWAR	269011	LAKHNAULI	205752	LAKHNAULI	649	843	286,620.00	200,634.00	85,986.00
18063	GHAZIPUR	VARACHAKWAR	269011	LAKHNAULI	205751	MALARI	632	821	279,140.00	195,398.00	83,742.00
18064	GHAZIPUR	VARACHAKWAR	269011	LAKHNAULI	205756	SHEKHPUR RUDAL	165	214	72,760.00	50,932.00	21,828.00
18065	GHAZIPUR	VARACHAKWAR	245544	MUBARAKPUR	205806	GOSAIPUR	210	273	92,820.00	64,974.00	27,846.00
18066	GHAZIPUR	VARACHAKWAR	245544	MUBARAKPUR	205804	MUBARAKHPUR	1043	1354	460,360.00	322,252.00	138,108.00
18067	GHAZIPUR	VARACHAKWAR	245544	MUBARAKPUR	205807	RAMPUR	1120	1454	494,360.00	346,052.00	148,308.00
18068	GHAZIPUR	VARACHAKWAR	245544	MUBARAKPUR	205808	SIKANDARPUR MU. PARSА	309	401	136,340.00	95,438.00	40,902.00
18069	GHAZIPUR	VARACHAKWAR	64737	MUBARKPUR JUGUNU	205602	MUBARKPUR JUGUNU	1090	1415	481,100.00	336,770.00	144,330.00
18070	GHAZIPUR	VARACHAKWAR	64737	MUBARKPUR JUGUNU	205577	PINDARI	846	1098	373,320.00	261,324.00	111,996.00
18071	GHAZIPUR	VARACHAKWAR	64739	NASIRABAD	205621	MUSEPUR	248	322	109,480.00	76,636.00	32,844.00
18072	GHAZIPUR	VARACHAKWAR	64739	NASIRABAD	205620	NASIRAMAD	985	1279	434,860.00	304,402.00	130,458.00
18073	GHAZIPUR	VARACHAKWAR	64739	NASIRABAD	205618	SUREMANPUR	237	308	104,720.00	73,304.00	31,416.00
18074	GHAZIPUR	VARACHAKWAR	269012	NASIRPUR GANDHAPA	205760	A M GANDHPA	266	345	117,300.00	82,110.00	35,190.00
18075	GHAZIPUR	VARACHAKWAR	269012	NASIRPUR GANDHAPA	205761	NASIRPUR GANDHPA	1042	1353	460,020.00	322,014.00	138,006.00
18076	GHAZIPUR	VARACHAKWAR	269099	NIHALPUR	205687	CHAURA	397	515	175,100.00	122,570.00	52,530.00
18077	GHAZIPUR	VARACHAKWAR	269099	NIHALPUR	205682	NIHALPUR	807	1048	356,320.00	249,424.00	106,896.00
18078	GHAZIPUR	VARACHAKWAR	64742	PAHARPUR TAUFIR	205769	AHIRAULI M. SAGAPALI	779	1011	343,740.00	240,618.00	103,122.00
18079	GHAZIPUR	VARACHAKWAR	64742	PAHARPUR TAUFIR	205772	PAHARPUR TAUFIR	1211	1572	534,480.00	374,136.00	160,344.00
18080	GHAZIPUR	VARACHAKWAR	64743	PAHDARIA	205651	MANASPUR	454	589	200,260.00	140,182.00	60,078.00
18081	GHAZIPUR	VARACHAKWAR	64743	PAHDARIA	205645	PAHAPATTI KHAS	644	836	284,240.00	198,968.00	85,272.00
18082	GHAZIPUR	VARACHAKWAR	64743	PAHDARIA	205649	PAHARIPUR	335	435	147,900.00	103,530.00	44,370.00
18083	GHAZIPUR	VARACHAKWAR	64743	PAHDARIA	205648	PAHDARIA	843	1095	372,300.00	260,610.00	111,690.00
18084	GHAZIPUR	VARACHAKWAR	64746	PAKHANPURA	205683	CHAK RASUL URF PANDEYPUR	206	267	90,780.00	63,546.00	27,234.00
18085	GHAZIPUR	VARACHAKWAR	64747	PALIA	205738	KANDHAURA KALAN	449	583	198,220.00	138,754.00	59,466.00
18086	GHAZIPUR	VARACHAKWAR	64747	PALIA	205739	MAHSAN PUR	858	1114	378,760.00	265,132.00	113,628.00
18087	GHAZIPUR	VARACHAKWAR	64747	PALIA	205740	PALIA T BARACHAWAR	928	1205	409,700.00	286,790.00	122,910.00
18088	GHAZIPUR	VARACHAKWAR	64751	SADO PUR	205706	AELARAH PUR	106	138	46,920.00	32,844.00	14,076.00
18089	GHAZIPUR	VARACHAKWAR	64751	SADO PUR	205707	BAIJNATH PUR	194	252	85,680.00	59,976.00	25,704.00
18090	GHAZIPUR	VARACHAKWAR	64751	SADO PUR	205705	JAYANTI PUR	273	354	120,360.00	84,252.00	36,108.00
18091	GHAZIPUR	VARACHAKWAR	64751	SADO PUR	205703	NASIR PUR	577	749	254,660.00	178,262.00	76,398.00
18092	GHAZIPUR	VARACHAKWAR	64751	SADO PUR	205704	SADO PUR	876	1137	386,580.00	270,606.00	115,974.00
18093	GHAZIPUR	VARACHAKWAR	64752	SAGAPALI DAYAL SINGH	205589	AURAIYA HUSAMPUR TAUFIR	32	42	14,280.00	9,996.00	4,284.00
18094	GHAZIPUR	VARACHAKWAR	64752	SAGAPALI DAYAL SINGH	205588	SAGAPALI DAYAL SINGH	1327	1723	585,820.00	410,074.00	175,746.00
18095	GHAZIPUR	VARACHAKWAR	270776	SAGAPALI MURAR SINGH	205592	SAGAPALI MURAR SINGH	1372	1781	605,540.00	423,878.00	181,662.00
18096	GHAZIPUR	VARACHAKWAR	269014	SALHAR KHAN	205709	SALAR KHAM	1141	1481	503,540.00	352,478.00	151,062.00
18097	GHAZIPUR	VARACHAKWAR	268853	SAMPUR LAKAMI	205609	BAKI BUZURG	321	417	141,780.00	99,246.00	42,534.00
18098	GHAZIPUR	VARACHAKWAR	268853	SAMPUR LAKAMI	205607	SALAMPUR LAKAMI	757	983	334,220.00	233,954.00	100,266.00
18099	GHAZIPUR	VARACHAKWAR	64755	SHER	205821	SARAI DUBAVALIYA	25	32	10,880.00	7,616.00	3,264.00
18100	GHAZIPUR	VARACHAKWAR	64755	SHER	205813	SHER KHAS ANSHIK	1179	1531	520,540.00	364,378.00	156,162.00
18101	GHAZIPUR	VARACHAKWAR	269010	SHERPUR TOTARI	205582	KABIRPUR KHARGI	79	103	35,020.00	24,514.00	10,506.00
18102	GHAZIPUR	VARACHAKWAR	269010	SHERPUR TOTARI	205584	SHERPUR TOTARI	1221	1585	538,900.00	377,230.00	161,670.00

SNo.	District Name	Block Name	LGD Gram Panchayat	Gram Panchayat Name	LGD Village Code	Village Name	TOT_P_2011	Projected Population 2023	Total fund	SBM fund (70 %)	CFC (30%)
1	2	3	4	5	6	7	8	9	10	11	12
18103	GHAZIPUR	VARACHAKWAR	269010	SHERPUR TOTARI	205581	SIHANI SAGAPALI MURAR SINGH	75	97	32,980.00	23,086.00	9,894.00
18104	GHAZIPUR	VIRNO	64761	APHAJALPUR	204777	APHAJALPUR	30	39	13,260.00	9,282.00	3,978.00
18105	GHAZIPUR	VIRNO	64761	APHAJALPUR	204780	CHAK HUSAIN	293	380	129,200.00	90,440.00	38,760.00
18106	GHAZIPUR	VIRNO	64761	APHAJALPUR	204767	NARAINPUR T. GOSAIN	571	741	251,940.00	176,358.00	75,582.00
18107	GHAZIPUR	VIRNO	64767	BAHALOLPUR	204667	JAMUARI	587	762	259,080.00	181,356.00	77,724.00
18108	GHAZIPUR	VIRNO	267677	BALLIPUR	204692	BALLIPUR	1184	1537	522,580.00	365,806.00	156,774.00
18109	GHAZIPUR	VIRNO	64769	BANTARA	204739	BANTARA	1250	1623	551,820.00	386,274.00	165,546.00
18110	GHAZIPUR	VIRNO	64769	BANTARA	204740	CHAK DAUD	318	413	140,420.00	98,294.00	42,126.00
18111	GHAZIPUR	VIRNO	64769	BANTARA	204741	CHAKGANI	493	640	217,600.00	152,320.00	65,280.00
18112	GHAZIPUR	VIRNO	64769	BANTARA	204742	MIRZAPUR URF KYAMPUR	609	791	268,940.00	188,258.00	80,682.00
18113	GHAZIPUR	VIRNO	64769	BANTARA	204746	RAJAIPUR	630	818	278,120.00	194,684.00	83,436.00
18114	GHAZIPUR	VIRNO	64770	BHAEROPUR	204695	BHAEROPUR	1331	1728	587,520.00	411,264.00	176,256.00
18115	GHAZIPUR	VIRNO	64770	BHAEROPUR	204694	GOVINDPUR PANDEY	67	87	29,580.00	20,706.00	8,874.00
18116	GHAZIPUR	VIRNO	64770	BHAEROPUR	204696	MAHMUDPUR	749	973	330,820.00	231,574.00	99,246.00
18117	GHAZIPUR	VIRNO	64772	BHIKHANAPUR	204793	BHIKHANAPUR	1030	1337	454,580.00	318,206.00	136,374.00
18118	GHAZIPUR	VIRNO	64772	BHIKHANAPUR	204774	CHAK HUSAIN	175	227	77,180.00	54,026.00	23,154.00
18119	GHAZIPUR	VIRNO	64772	BHIKHANAPUR	204787	SATHIPUR	830	1078	366,520.00	256,564.00	109,956.00
18120	GHAZIPUR	VIRNO	64772	BHIKHANAPUR	204791	SHAHPUR	338	439	149,260.00	104,482.00	44,778.00
18121	GHAZIPUR	VIRNO	267700	CHAKTAJUDDIN	204759	CHAK NOORMUHAMMAD	168	218	74,120.00	51,884.00	22,236.00
18122	GHAZIPUR	VIRNO	267700	CHAKTAJUDDIN	204758	CHAK TAJUDDIN	898	1166	396,440.00	277,508.00	118,932.00
18123	GHAZIPUR	VIRNO	64778	CHAUTHI	204658	CHAUTHI	1090	1415	481,100.00	336,770.00	144,330.00
18124	GHAZIPUR	VIRNO	64778	CHAUTHI	204659	HARAKARANPUR	609	791	268,940.00	188,258.00	80,682.00
18125	GHAZIPUR	VIRNO	267364	DANDIKHURD	204737	DANDI KHURD	788	1023	347,820.00	243,474.00	104,346.00
18126	GHAZIPUR	VIRNO	267364	DANDIKHURD	204743	GANAPUR	387	502	170,680.00	119,476.00	51,204.00
18127	GHAZIPUR	VIRNO	64786	JAGADISHPUR VIDYAPAT	204731	DHANESHPUR NANKAR	260	338	114,920.00	80,444.00	34,476.00
18128	GHAZIPUR	VIRNO	64786	JAGADISHPUR VIDYAPAT	204732	JAGADISHPUR VIDYAPAT	1103	1432	486,880.00	340,816.00	146,064.00
18129	GHAZIPUR	VIRNO	64786	JAGADISHPUR VIDYAPAT	204733	ORASAN MAFI	120	156	53,040.00	37,128.00	15,912.00
18130	GHAZIPUR	VIRNO	64786	JAGADISHPUR VIDYAPAT	204735	SIKANDERPUR	33	43	14,620.00	10,234.00	4,386.00
18131	GHAZIPUR	VIRNO	64786	JAGADISHPUR VIDYAPAT	204734	SULTANPUR	77	100	34,000.00	23,800.00	10,200.00
18132	GHAZIPUR	VIRNO	64791	KHARAGPUR	204709	BAHRAMPUR	150	195	66,300.00	46,410.00	19,890.00
18133	GHAZIPUR	VIRNO	64791	KHARAGPUR	204711	BHITAURA	180	234	79,560.00	55,692.00	23,868.00
18134	GHAZIPUR	VIRNO	64791	KHARAGPUR	204710	CHMARU CHAK	424	551	187,340.00	131,138.00	56,202.00
18135	GHAZIPUR	VIRNO	64791	KHARAGPUR	204713	KHARAGPUR	1389	1803	613,020.00	429,114.00	183,906.00
18136	GHAZIPUR	VIRNO	245541	KOR	204653	KOR	1708	2218	754,120.00	527,884.00	226,236.00
18137	GHAZIPUR	VIRNO	64794	MADHOPUR MISHRAULI	204736	MADHOPUR MISHRAULI	1153	1497	508,980.00	356,286.00	152,694.00
18138	GHAZIPUR	VIRNO	64800	NEWADAA	204654	NEWADA	2797	3632	1,234,880.00	864,416.00	370,464.00
18139	GHAZIPUR	VIRNO	64801	PARMANANDPUR	204770	BADDHU SARAI	578	750	255,000.00	178,500.00	76,500.00
18140	GHAZIPUR	VIRNO	64801	PARMANANDPUR	204769	BASANTPUR	265	344	116,960.00	81,872.00	35,088.00
18141	GHAZIPUR	VIRNO	64801	PARMANANDPUR	204771	PARMANANDPUR	856	1111	377,740.00	264,418.00	113,322.00
18142	GHAZIPUR	VIRNO	64760	PRITHVIPUR	204726	ARAJI ORASAN	1003	1302	442,680.00	309,876.00	132,804.00
18143	GHAZIPUR	VIRNO	64760	PRITHVIPUR	204730	JAGAT PATTI	66	86	29,240.00	20,468.00	8,772.00
18144	GHAZIPUR	VIRNO	64760	PRITHVIPUR	204724	NASIRPUR	134	174	59,160.00	41,412.00	17,748.00

SNo.	District Name	Block Name	LGD Gram Panchayat	Gram Panchayat Name	LGD Village Code	Village Name	TOT_P_2011	Projected Population 2023	Total fund	SBM fund (70 %)	CFC (30%)
1	2	3	4	5	6	7	8	9	10	11	12
18145	GHAZIPUR	VIRNO	64760	PRITHVIPUR	204725	PIRTHIPUR	1081	1404	477,360.00	334,152.00	143,208.00
18146	GHAZIPUR	VIRNO	64804	SAHABUDDINPUR	204717	DULLADIH	715	928	315,520.00	220,864.00	94,656.00
18147	GHAZIPUR	VIRNO	64804	SAHABUDDINPUR	204716	SAHABUDDINPUR	1230	1597	542,980.00	380,086.00	162,894.00
18148	GHAZIPUR	VIRNO	245540	SARAI BANDI	204747	BASANT PATTI	223	290	98,600.00	69,020.00	29,580.00
18149	GHAZIPUR	VIRNO	245540	SARAI BANDI	204738	GOPALPUR SALEM	464	602	204,680.00	143,276.00	61,404.00
18150	GHAZIPUR	VIRNO	245540	SARAI BANDI	204750	HRIDYAPUR	153	199	67,660.00	47,362.00	20,298.00
18151	GHAZIPUR	VIRNO	245540	SARAI BANDI	204748	JAMALPUR	334	434	147,560.00	103,292.00	44,268.00
18152	GHAZIPUR	VIRNO	245540	SARAI BANDI	204749	SALEMPUR GOPAL	511	663	225,420.00	157,794.00	67,626.00
18153	GHAZIPUR	VIRNO	245540	SARAI BANDI	204744	SARAI BANDI	714	927	315,180.00	220,626.00	94,554.00
18154	GHAZIPUR	VIRNO	270606	TANTI	204671	TANTI	960	1246	423,640.00	296,548.00	127,092.00
18155	GHAZIPUR	VIRNO	64777	TARNA	204681	AMMAATARI	197	256	87,040.00	60,928.00	26,112.00
18156	GHAZIPUR	VIRNO	64777	TARNA	204680	CHAUBEYPUR	872	1132	384,880.00	269,416.00	115,464.00
18157	GHAZIPUR	VIRNO	64777	TARNA	204679	HARSARPUR	932	1210	411,400.00	287,980.00	123,420.00
18158	GHAZIPUR	VIRNO	64777	TARNA	204682	TARACHHA	1105	1435	487,900.00	341,530.00	146,370.00
18159	GHAZIPUR	ZAMANIA	270585	ADHIYARA	206428	ANDHIYARA	1016	1319	448,460.00	313,922.00	134,538.00
18160	GHAZIPUR	ZAMANIA	270622	ALAMGANG	206515	ALAM GANJ	1308	1698	577,320.00	404,124.00	173,196.00
18161	GHAZIPUR	ZAMANIA	64810	ASAICHANDPUR	206563	ASAICHANDPUR	1222	1587	539,580.00	377,706.00	161,874.00
18162	GHAZIPUR	ZAMANIA	64810	ASAICHANDPUR	206567	NARSINGHPUR T. GAIGHAT	524	680	231,200.00	161,840.00	69,360.00
18163	GHAZIPUR	ZAMANIA	270586	BASUHARI	206458	BASUHARI	688	893	303,620.00	212,534.00	91,086.00
18164	GHAZIPUR	ZAMANIA	270586	BASUHARI	206457	CHAK PYARE	133	173	58,820.00	41,174.00	17,646.00
18165	GHAZIPUR	ZAMANIA	270586	BASUHARI	206440	RAMPUR MILKY	544	706	240,040.00	168,028.00	72,012.00
18166	GHAZIPUR	ZAMANIA	270589	CHAK MEDANI NO 1	206459	CHAK MEDNI NO.1	1026	1332	452,880.00	317,016.00	135,864.00
18167	GHAZIPUR	ZAMANIA	270589	CHAK MEDANI NO 1	206455	MAHMOODPUR URF NAWAGAON	252	327	111,180.00	77,826.00	33,354.00
18168	GHAZIPUR	ZAMANIA	64819	CHAK MEDNI NO.2	206460	CHAK MEDNI NO.2	1291	1676	569,840.00	398,888.00	170,952.00
18169	GHAZIPUR	ZAMANIA	64817	CHKESIYA URF KHALILAN CHAK	206488	BHUWAL CHAK	585	760	258,400.00	180,880.00	77,520.00
18170	GHAZIPUR	ZAMANIA	64817	CHKESIYA URF KHALILAN CHAK	206487	CHAK ASIA URF KHALILANCHAK	1047	1359	462,060.00	323,442.00	138,618.00
18171	GHAZIPUR	ZAMANIA	64817	CHKESIYA URF KHALILAN CHAK	206489	CHAURI	688	893	303,620.00	212,534.00	91,086.00
18172	GHAZIPUR	ZAMANIA	270661	DAUDPUR	206577	DAUDPUR T. GAIGHAT	1089	1414	480,760.00	336,532.00	144,228.00
18173	GHAZIPUR	ZAMANIA	270661	DAUDPUR	206566	GARAHAWA URF PRAHLADPUR	238	309	105,060.00	73,542.00	31,518.00
18174	GHAZIPUR	ZAMANIA	64825	DEOREA	206470	DEORIA	3413	4431	1,506,540.00	1,054,578.00	451,962.00
18175	GHAZIPUR	ZAMANIA	64825	DEOREA	206462	GANGBARAR DEORIA BHULLAN RAI	77	100	34,000.00	23,800.00	10,200.00
18176	GHAZIPUR	ZAMANIA	64825	DEOREA	206463	GANGBARAR DEORIA GURUDAYAL RAI	23	30	10,200.00	7,140.00	3,060.00
18177	GHAZIPUR	ZAMANIA	270662	DILLACHAWAR	206586	DILACHAWAR	554	719	244,460.00	171,122.00	73,338.00
18178	GHAZIPUR	ZAMANIA	270662	DILLACHAWAR	206588	TARAN BANDH	471	612	208,080.00	145,656.00	62,424.00
18179	GHAZIPUR	ZAMANIA	64830	DUHIYA	206417	DUHIYA	2677	3476	1,181,840.00	827,288.00	354,552.00
18180	GHAZIPUR	ZAMANIA	270650	GADHICHAK JAHIRULLA	206537	GARAH CHAK JAHIRULLAH	1058	1374	467,160.00	327,012.00	140,148.00
18181	GHAZIPUR	ZAMANIA	64831	GAIGHAT	206571	BAKSOT	16	21	7,140.00	4,998.00	2,142.00
18182	GHAZIPUR	ZAMANIA	270651	KARJAH BHARWATIA URF MAKRANDPUR	206536	MARWATIAMAKRAND URF KARJOHI	1005	1305	443,700.00	310,590.00	133,110.00
18183	GHAZIPUR	ZAMANIA	64840	KHARAICHA	206594	KHARAICHA	649	843	286,620.00	200,634.00	85,986.00
18184	GHAZIPUR	ZAMANIA	64840	KHARAICHA	206593	RAIMALA	496	644	218,960.00	153,272.00	65,688.00
18185	GHAZIPUR	ZAMANIA	64840	KHARAICHA	206592	RAM NARAINPUR	708	919	312,460.00	218,722.00	93,738.00
18186	GHAZIPUR	ZAMANIA	245547	LAKHMIPUR URF ABHAIPUR	206549	LAKHMIPUR URF ABHAIPUR	1114	1446	491,640.00	344,148.00	147,492.00

SNo.	District Name	Block Name	LGD Gram Panchayat	Gram Panchayat Name	LGD Village Code	Village Name	TOT_P_2011	Projected Population 2023	Total fund	SBM fund (70 %)	CFC (30%)
1	2	3	4	5	6	7	8	9	10	11	12
18187	GHAZIPUR	ZAMANIA	270659	MAHLI	206565	ALIPUR URF AHIMANPUR	214	278	94,520.00	66,164.00	28,356.00
18188	GHAZIPUR	ZAMANIA	270659	MAHLI	206558	JALALPUR URF BABHANPURA	340	441	149,940.00	104,958.00	44,982.00
18189	GHAZIPUR	ZAMANIA	270659	MAHLI	206564	KONHARA	367	477	162,180.00	113,526.00	48,654.00
18190	GHAZIPUR	ZAMANIA	270659	MAHLI	206550	MAHALI	1001	1300	442,000.00	309,400.00	132,600.00
18191	GHAZIPUR	ZAMANIA	64847	MANJHARIA	206481	MANJHARIA	1269	1648	560,320.00	392,224.00	168,096.00
18192	GHAZIPUR	ZAMANIA	64847	MANJHARIA	206482	GANG BARAR MANJAHRIYA	240	312	106,080.00	74,256.00	31,824.00
18193	GHAZIPUR	ZAMANIA	297146	RAGHUNATHPUR	206474	RAGHUNATHPUR	2214	2875	977,500.00	684,250.00	293,250.00
18194	GHAZIPUR	ZAMANIA	270660	RAIPUR	206572	RAIPUR T. GAIGHAT	727	944	320,960.00	224,672.00	96,288.00
18195	GHAZIPUR	ZAMANIA	270660	RAIPUR	206561	TAJPUR	329	427	145,180.00	101,626.00	43,554.00
18196	GHAZIPUR	ZAMANIA	64855	RAMPUR PATTI SARNAM KHAN NO.1	206439	IJARI	746	969	329,460.00	230,622.00	98,838.00
18197	GHAZIPUR	ZAMANIA	64855	RAMPUR PATTI SARNAM KHAN NO.1	206446	RAMPUR PATTI SARNAM KHAN NO.1	1308	1698	577,320.00	404,124.00	173,196.00
18198	GHAZIPUR	ZAMANIA	64855	RAMPUR PATTI SARNAM KHAN NO.1	206449	RAMPUR PATTI SARNAM KHAN NO.2	5	6	2,040.00	1,428.00	612.00
18199	GHAZIPUR	ZAMANIA	270647	RAMPUR SALEMPUR	206531	RAMPUR URF SALEMPUR	1092	1418	482,120.00	337,484.00	144,636.00
18200	GHAZIPUR	ZAMANIA	64857	ROHURA	206582	ROHURA	1235	1604	545,360.00	381,752.00	163,608.00
18201	GHAZIPUR	ZAMANIA	64857	ROHURA	206580	UDHARANPUR URF DEHRIYA	588	763	259,420.00	181,594.00	77,826.00
18202	GHAZIPUR	ZAMANIA	64858	SABBALPUR KALAN	206471	SABBALPUR KALAN	4244	5510	3,884,550.00	2,719,185.00	1,165,365.00
18203	GHAZIPUR	ZAMANIA	270601	SARAI MURAD ALI	206511	BHAID PUR	766	995	338,300.00	236,810.00	101,490.00
18204	GHAZIPUR	ZAMANIA	270601	SARAI MURAD ALI	206510	SARAI MURAD ALI	1020	1324	450,160.00	315,112.00	135,048.00
18205	GHAZIPUR	ZAMANIA	64863	SONHAREA	206491	PHOOLI TALUKA SONWALI	468	608	206,720.00	144,704.00	62,016.00
18206	GHAZIPUR	ZAMANIA	64863	SONHAREA	206490	SONHAREA	2320	3012	1,024,080.00	716,856.00	307,224.00
18207	GHAZIPUR	ZAMANIA	64867	TOKAWA	206589	RUPA BARAILA URF LOTAWA	528	686	233,240.00	163,268.00	69,972.00
18208	GHAZIPUR	ZAMANIA	64867	TOKAWA	206585	TOKAWA	953	1237	420,580.00	294,406.00	126,174.00
18209	GHAZIPUR	ZAMANIA	270635	jaburna	270635	jaburna	4770	6193	4,366,065.00	3,056,245.50	1,309,819.50
18210	GHAZIPUR	ZAMANIA	270632	mircha	270632	mircha	6649	8633	6,086,265.00	4,260,385.50	1,825,879.50
18211	GHAZIPUR	ZAMANIA	270663	HARBALLAMPUR	206533	HARBALLAMPUR	1211	1572	534,480.00	374,136.00	160,344.00
18212	GHAZIPUR	ZAMANIA	270640	Kishunipur Jogiyapar	206520	Kishunipur Jogiyapar	1386	1800	612,000.00	428,400.00	183,600.00
18213	GHAZIPUR	ZAMANIA	270595	Mathra	270595	Mathra	2106	2734	929,560.00	650,692.00	278,868.00
18214	GHAZIPUR	ZAMANIA	64832	Garaha Chhanbe	206426	GHATAMPUR	646	839	285,260.00	199,682.00	85,578.00
18215	GONDA	BABHANJOT	297480	AGYA BUZURG	175789	AGAYA BUZURG	1463	1900	646,000.00	452,200.00	193,800.00
18216	GONDA	BABHANJOT	64868	AHIRAULI	175698	AHIRAULI	1454	1888	641,920.00	449,344.00	192,576.00
18217	GONDA	BABHANJOT	297475	ALINAGAR	175680	ALINAGAR	848	1101	374,340.00	262,038.00	112,302.00
18218	GONDA	BABHANJOT	297475	ALINAGAR	175681	BEL GARI	75	97	32,980.00	23,086.00	9,894.00
18219	GONDA	BABHANJOT	297475	ALINAGAR	175679	KOLHAE	662	860	292,400.00	204,680.00	87,720.00
18220	GONDA	BABHANJOT	64875	BAIJALPUR	175732	BAIJALPUR	1328	1724	586,160.00	410,312.00	175,848.00
18221	GONDA	BABHANJOT	64875	BAIJALPUR	175733	BHIKHARI PATTI	940	1221	415,140.00	290,598.00	124,542.00
18222	GONDA	BABHANJOT	64879	BANGHUSARA	175770	BANGHUSARA	1516	1968	669,120.00	468,384.00	200,736.00
18223	GONDA	BABHANJOT	64880	BANGWAN	175722	BANGAWAN	1416	1839	625,260.00	437,682.00	187,578.00
18224	GONDA	BABHANJOT	64880	BANGWAN	175727	TILKHORIA	450	584	198,560.00	138,992.00	59,568.00
18225	GONDA	BABHANJOT	64881	BARAHARA	175669	BARAHARA	1352	1755	596,700.00	417,690.00	179,010.00
18226	GONDA	BABHANJOT	64881	BARAHARA	175670	MAJHARI	794	1031	350,540.00	245,378.00	105,162.00
18227	GONDA	BABHANJOT	64882	BARDHOLIPUR	175749	BARDHOLIPUR	1236	1605	545,700.00	381,990.00	163,710.00
18228	GONDA	BABHANJOT	64882	BARDHOLIPUR	175748	LOTHARPUR	639	830	282,200.00	197,540.00	84,660.00

SNo.	District Name	Block Name	LGD Gram Panchayat	Gram Panchayat Name	LGD Village Code	Village Name	TOT_P_2011	Projected Population 2023	Total fund	SBM fund (70 %)	CFC (30%)
1	2	3	4	5	6	7	8	9	10	11	12
18229	GONDA	BABHANJOT	64885	BHAN PUR	175728	BHAN PUR	3177	4125	1,402,500.00	981,750.00	420,750.00
18230	GONDA	BABHANJOT	64886	BHAUPUR	175755	BHAUPUR	1043	1354	460,360.00	322,252.00	138,108.00
18231	GONDA	BABHANJOT	64886	BHAUPUR	175757	FAREDA KHURD	668	867	294,780.00	206,346.00	88,434.00
18232	GONDA	BABHANJOT	64886	Bhaupur	175756	Ninia	186	242	82,280.00	57,596.00	24,684.00
18233	GONDA	BABHANJOT	64886	BHAUPUR	175758	REDWALIA	182	236	80,240.00	56,168.00	24,072.00
18234	GONDA	BABHANJOT	297470	BUKKANPUR	175707	BUKKANPUR	1086	1410	479,400.00	335,580.00	143,820.00
18235	GONDA	BABHANJOT	297478	CHANDRADEEP GHAT	175687	CHANDRADEEP	1010	1311	445,740.00	312,018.00	133,722.00
18236	GONDA	BABHANJOT	64890	DEORIA MADDO	175671	MADDO NANKAR	155	201	68,340.00	47,838.00	20,502.00
18237	GONDA	BABHANJOT	64890	DEORIA MADDO	175678	PURE SEER	404	525	178,500.00	124,950.00	53,550.00
18238	GONDA	BABHANJOT	64893	DHODHUPUR	175742	DHODHUPUR	791	1027	349,180.00	244,426.00	104,754.00
18239	GONDA	BABHANJOT	64893	DHODHUPUR	175744	JALEPUR	798	1036	352,240.00	246,568.00	105,672.00
18240	GONDA	BABHANJOT	297474	DOMABASTI	175766	BASTI DOG	462	600	204,000.00	142,800.00	61,200.00
18241	GONDA	BABHANJOT	297474	Domabasti	175767	Mokalpur	217	282	95,880.00	67,116.00	28,764.00
18242	GONDA	BABHANJOT	297474	DOMABASTI	175768	NARAIANPUR	445	578	196,520.00	137,564.00	58,956.00
18243	GONDA	BABHANJOT	64894	FATTEPUR	175782	FATEHPUR	1247	1619	550,460.00	385,322.00	165,138.00
18244	GONDA	BABHANJOT	64899	INTAWA KHURD	175720	BABHANI KHURD	341	443	150,620.00	105,434.00	45,186.00
18245	GONDA	BABHANJOT	64899	INTAWA KHURD	175763	INTAWA KHURD	852	1106	376,040.00	263,228.00	112,812.00
18246	GONDA	BABHANJOT	64899	INTAWA KHURD	175764	KHARHI BHARI	728	945	321,300.00	224,910.00	96,390.00
18247	GONDA	BABHANJOT	64901	Ismaila	175792	Ausani Firoj	599	778	264,520.00	185,164.00	79,356.00
18248	GONDA	BABHANJOT	64901	ISMAILA	175795	ISMAILA	1131	1468	499,120.00	349,384.00	149,736.00
18249	GONDA	BABHANJOT	64901	ISMAILA	175790	JIGARIA	391	508	172,720.00	120,904.00	51,816.00
18250	GONDA	BABHANJOT	64901	ISMAILA	175794	KANRA	27	35	11,900.00	8,330.00	3,570.00
18251	GONDA	BABHANJOT	64901	ISMAILA	175791	PANDARI HATHIRAY	749	973	330,820.00	231,574.00	99,246.00
18252	GONDA	BABHANJOT	297476	JALALPUR	175700	JALALPUR	622	808	274,720.00	192,304.00	82,416.00
18253	GONDA	BABHANJOT	297476	JALALPUR	175701	NAUDIHA	569	739	251,260.00	175,882.00	75,378.00
18254	GONDA	BABHANJOT	297476	JALALPUR	175702	PRANPUR	383	497	168,980.00	118,286.00	50,694.00
18255	GONDA	BABHANJOT	297482	KACHRAULI	175786	KACHRAULI	552	717	243,780.00	170,646.00	73,134.00
18256	GONDA	BABHANJOT	297482	KACHRAULI	175785	PURE KACHRAULI	526	683	232,220.00	162,554.00	69,666.00
18257	GONDA	BABHANJOT	64903	KAMLA PUR	175741	KACHHOHAN BUZURG	720	935	317,900.00	222,530.00	95,370.00
18258	GONDA	BABHANJOT	64903	KAMLA PUR	175738	KAMAL PUR	1104	1433	487,220.00	341,054.00	146,166.00
18259	GONDA	BABHANJOT	64903	KAMLA PUR	175739	TANBE PUR	594	771	262,140.00	183,498.00	78,642.00
18260	GONDA	BABHANJOT	64904	KAROHA	175667	KAROHA	1348	1750	595,000.00	416,500.00	178,500.00
18261	GONDA	BABHANJOT	64904	KAROHA	175666	MADHWA KHURD	242	314	106,760.00	74,732.00	32,028.00
18262	GONDA	BABHANJOT	64904	KAROHA	175665	SHAMSAPUR	407	528	179,520.00	125,664.00	53,856.00
18263	GONDA	BABHANJOT	64907	KHAMIHARIA	175699	KHAMIHARIA	1147	1489	506,260.00	354,382.00	151,878.00
18264	GONDA	BABHANJOT	64911	MADWA BUZURG	175662	ALVALPUR	499	648	220,320.00	154,224.00	66,096.00
18265	GONDA	BABHANJOT	64911	MADWA BUZURG	175664	MARDHA BUZURG	1508	1958	665,720.00	466,004.00	199,716.00
18266	GONDA	BABHANJOT	297471	MALHIPUR	175736	MALHIPUR	1225	1591	540,940.00	378,658.00	162,282.00
18267	GONDA	BABHANJOT	64915	MANNI JOT	175676	ARAJI SHEKHAJOT	9	12	4,080.00	2,856.00	1,224.00
18268	GONDA	BABHANJOT	64915	MANNI JOT	175674	DEVLI DEEH	809	1050	357,000.00	249,900.00	107,100.00
18269	GONDA	BABHANJOT	64915	MANNI JOT	175675	LAHGAURA	435	565	192,100.00	134,470.00	57,630.00
18270	GONDA	BABHANJOT	64915	MANNI JOT	175677	MANNI JOT	1144	1485	504,900.00	353,430.00	151,470.00

SNo.	District Name	Block Name	LGD Gram Panchayat	Gram Panchayat Name	LGD Village Code	Village Name	TOT_P_2011	Projected Population 2023	Total fund	SBM fund (70 %)	CFC (30%)
1	2	3	4	5	6	7	8	9	10	11	12
18271	GONDA	BABHANJOT	297473	MARAILA	175778	DARIYAPUR	184	239	81,260.00	56,882.00	24,378.00
18272	GONDA	BABHANJOT	297473	MARAILA	175772	MARAILA KHAS	1057	1372	466,480.00	326,536.00	139,944.00
18273	GONDA	BABHANJOT	297473	MARAILA	175775	MUNDILA	386	501	170,340.00	119,238.00	51,102.00
18274	GONDA	BABHANJOT	64917	MUBARAKPUR GRINT	175752	MUBARAKPUR GRINT	1401	1819	618,460.00	432,922.00	185,538.00
18275	GONDA	BABHANJOT	64917	MUBARAKPUR GRINT	175753	SEHARI HARDON	679	882	299,880.00	209,916.00	89,964.00
18276	GONDA	BABHANJOT	64919	NATHPUR	175693	FAREDA BUZURG	726	943	320,620.00	224,434.00	96,186.00
18277	GONDA	BABHANJOT	64919	NATHPUR	175697	NATHPUR	932	1210	411,400.00	287,980.00	123,420.00
18278	GONDA	BABHANJOT	64920	NAUWA GAON	175730	IZDIPUR	446	579	196,860.00	137,802.00	59,058.00
18279	GONDA	BABHANJOT	64920	NAUWA GAON	175735	NAUWA GAON	1041	1352	459,680.00	321,776.00	137,904.00
18280	GONDA	BABHANJOT	64920	Nauwa Gaon	940199	RAIPUR	108	140	47,600.00	33,320.00	14,280.00
18281	GONDA	BABHANJOT	64920	NAUWA GAON	175729	RAMWA PUR	935	1214	412,760.00	288,932.00	123,828.00
18282	GONDA	BABHANJOT	64921	PIKAURA	175716	PIKAURA	1194	1550	527,000.00	368,900.00	158,100.00
18283	GONDA	BABHANJOT	297472	PIPRA MAHIM	175721	PIPRA MAHIM	1195	1552	527,680.00	369,376.00	158,304.00
18284	GONDA	BABHANJOT	64925	PIPRA SHARIF	175731	PIPRA SHARIF	1374	1784	606,560.00	424,592.00	181,968.00
18285	GONDA	BABHANJOT	64926	RAGHAV BASTI	175769	BASTI RAGHAU	670	870	295,800.00	207,060.00	88,740.00
18286	GONDA	BABHANJOT	64926	RAGHAV BASTI	175765	HINDANPUR	557	723	245,820.00	172,074.00	73,746.00
18287	GONDA	BABHANJOT	297477	REHAR TAPAKI	175750	MADHAEEPUR	576	748	254,320.00	178,024.00	76,296.00
18288	GONDA	BABHANJOT	297477	REHAR TAPAKI	175751	REHAR TAPAKI	1167	1515	515,100.00	360,570.00	154,530.00
18289	GONDA	BABHANJOT	297479	SEMRA BUJURG	175793	SEMRA BUZURG	1096	1423	483,820.00	338,674.00	145,146.00
18290	GONDA	BABHANJOT	64930	SINGAR GHAT	175740	SABBON JOT	882	1145	389,300.00	272,510.00	116,790.00
18291	GONDA	BABHANJOT	64930	SINGAR GHAT	175745	SINGAR GHAT	619	804	273,360.00	191,352.00	82,008.00
18292	GONDA	BABHANJOT	297481	TARAINI	175781	RASULPUR TAJ	243	316	107,440.00	75,208.00	32,232.00
18293	GONDA	BABHANJOT	297481	TARAINI	175779	TAKULHAWA	344	447	151,980.00	106,386.00	45,594.00
18294	GONDA	BABHANJOT	297481	TARAINI	175780	TARAINI	1085	1409	479,060.00	335,342.00	143,718.00
18295	GONDA	BABHANJOT	64933	TURKA DEEH	175796	TURKA DEEH	1551	2014	684,760.00	479,332.00	205,428.00
18296	GONDA	BELSAR	297453	BHATPURWA	175165	BHATPURWA	1033	1341	455,940.00	319,158.00	136,782.00
18297	GONDA	BELSAR	64955	GOPI PUR	175150	BADALPUR	589	765	260,100.00	182,070.00	78,030.00
18298	GONDA	BELSAR	64955	GOPI PUR	175153	DIDSIA KHURD	745	967	328,780.00	230,146.00	98,634.00
18299	GONDA	BELSAR	64955	GOPI PUR	175149	GOPIPUR	937	1217	413,780.00	289,646.00	124,134.00
18300	GONDA	BELSAR	64955	GOPI PUR	175152	PURE UMAPATI	380	493	167,620.00	117,334.00	50,286.00
18301	GONDA	BELSAR	64956	HARKHAPUR	175145	BIRSINGH PUR	980	1272	432,480.00	302,736.00	129,744.00
18302	GONDA	BELSAR	64956	HARKHAPUR	175144	HARKHAPUR	1137	1476	501,840.00	351,288.00	150,552.00
18303	GONDA	BELSAR	297454	LILLOIKHURD	175184	LILLOIKHURD	1308	1698	577,320.00	404,124.00	173,196.00
18304	GONDA	BELSAR	297452	NIHALPUR	175162	NIHALPUR	1032	1340	455,600.00	318,920.00	136,680.00
18305	GONDA	BELSAR	64974	PURE DAL	175200	PURE BHIKHAI	269	349	118,660.00	83,062.00	35,598.00
18306	GONDA	BELSAR	64974	PURE DAL	175202	PURE DALL	1367	1775	603,500.00	422,450.00	181,050.00
18307	GONDA	BELSAR	64974	PURE DAL	175204	PURE MIRJA	376	488	165,920.00	116,144.00	49,776.00
18308	GONDA	BELSAR	64974	PURE DAL	175203	SEMARI KHURD	462	600	204,000.00	142,800.00	61,200.00
18309	GONDA	BELSAR	64977	SINGHPUR	175160	ACHALPUR	5	6	2,040.00	1,428.00	612.00
18310	GONDA	BELSAR	64977	SINGHPUR	175156	BHADOURA	490	636	216,240.00	151,368.00	64,872.00
18311	GONDA	BELSAR	64977	SINGHPUR	175154	DHANWALIYA	309	401	136,340.00	95,438.00	40,902.00
18312	GONDA	BELSAR	64977	SINGHPUR	175155	JAMALUDDIN PUR	295	383	130,220.00	91,154.00	39,066.00

SNo.	District Name	Block Name	LGD Gram Panchayat	Gram Panchayat Name	LGD Village Code	Village Name	TOT_P_2011	Projected Population 2023	Total fund	SBM fund (70 %)	CFC (30%)
1	2	3	4	5	6	7	8	9	10	11	12
18313	GONDA	BELSAR	64977	SINGHPUR	175157	KURHA	715	928	315,520.00	220,864.00	94,656.00
18314	GONDA	BELSAR	64977	SINGHPUR	175158	PURE FAKEER	447	580	197,200.00	138,040.00	59,160.00
18315	GONDA	BELSAR	64977	SINGHPUR	175159	SINGHPUR	651	845	287,300.00	201,110.00	86,190.00
18316	GONDA	CHHAPIA	297483	BAIDAULI	175830	BAIDAULI	1189	1544	524,960.00	367,472.00	157,488.00
18317	GONDA	CHHAPIA	64994	BAUHAN	175956	BAUHAN	883	1146	389,640.00	272,748.00	116,892.00
18318	GONDA	CHHAPIA	64994	BAUHAN	175959	BHAGVANPUR	323	419	142,460.00	99,722.00	42,738.00
18319	GONDA	CHHAPIA	64994	BAUHAN	175944	BICHHIADAR	843	1095	372,300.00	260,610.00	111,690.00
18320	GONDA	CHHAPIA	64994	BAUHAN	175956	GAURA BUZURG	541	702	238,680.00	167,076.00	71,604.00
18321	GONDA	CHHAPIA	297484	BHARTHIPUR	175838	BHARTHIPUR	1043	1354	460,360.00	322,252.00	138,108.00
18322	GONDA	CHHAPIA	64998	CHAKIA	175907	CHAKIA	692	898	305,320.00	213,724.00	91,596.00
18323	GONDA	CHHAPIA	64998	CHAKIA	175904	KUNGAIYA	373	484	164,560.00	115,192.00	49,368.00
18324	GONDA	CHHAPIA	64998	CHAKIA	175905	LODAVA BUZURG	137	178	60,520.00	42,364.00	18,156.00
18325	GONDA	CHHAPIA	64998	CHAKIA	175906	LODIA KHURD	348	452	153,680.00	107,576.00	46,104.00
18326	GONDA	CHHAPIA	65001	CHATKANVA	175916	CHAND DABAR	854	1109	377,060.00	263,942.00	113,118.00
18327	GONDA	CHHAPIA	65001	CHATKANVA	175918	CHATKANWA	1545	2006	682,040.00	477,428.00	204,612.00
18328	GONDA	CHHAPIA	65002	CHHAPIA	175856	CHHAPIA KHAS	1272	1652	561,680.00	393,176.00	168,504.00
18329	GONDA	CHHAPIA	65002	CHHAPIA	175873	KUSHAMI	548	712	242,080.00	169,456.00	72,624.00
18330	GONDA	CHHAPIA	65004	DARIYAPUR	175847	DARIYAPUR	801	1040	353,600.00	247,520.00	106,080.00
18331	GONDA	CHHAPIA	65004	DARIYAPUR	175850	KAMARPUR	522	678	230,520.00	161,364.00	69,156.00
18332	GONDA	CHHAPIA	65004	DARIYAPUR	175849	MUSE JOT	361	469	159,460.00	111,622.00	47,838.00
18333	GONDA	CHHAPIA	65004	DARIYAPUR	175848	PAYER KOHANA	1008	1309	445,060.00	311,542.00	133,518.00
18334	GONDA	CHHAPIA	65005	DEV GAON	175898	DEV GAON	1387	1801	612,340.00	428,638.00	183,702.00
18335	GONDA	CHHAPIA	65007	DHANEPUR	175818	BANKAT RAUT	527	684	232,560.00	162,792.00	69,768.00
18336	GONDA	CHHAPIA	65007	DHANEPUR	175815	CHATKANWA	256	332	112,880.00	79,016.00	33,864.00
18337	GONDA	CHHAPIA	65007	DHANEPUR	175819	DHANEPUR	1052	1366	464,440.00	325,108.00	139,332.00
18338	GONDA	CHHPIA	65007	Dhanapur	175820	Mirzapur	449	583	198,220.00	138,754.00	59,466.00
18339	GONDA	CHHAPIA	297485	DHARMDASPUR	175878	AKDANGA	312	405	137,700.00	96,390.00	41,310.00
18340	GONDA	CHHAPIA	297485	DHARMDASPUR	175876	DHARAMDASPUR	822	1067	362,780.00	253,946.00	108,834.00
18341	GONDA	CHHAPIA	297488	FULPUR	175961	PHOOLPUR	1080	1402	476,680.00	333,676.00	143,004.00
18342	GONDA	CHHAPIA	65008	GADAHA	175888	GADAHA	939	1219	414,460.00	290,122.00	124,338.00
18343	GONDA	Chhapia	65008	Gadaha	175889	Nagra Buzurg	667	866	294,440.00	206,108.00	88,332.00
18344	GONDA	CHHAPIA	65010	GHANSHYAMPUR	175843	MANSUKHPUR	920	1195	406,300.00	284,410.00	121,890.00
18345	GONDA	CHHAPIA	65011	GUR GAON	175902	GUR GAON	695	902	306,680.00	214,676.00	92,004.00
18346	GONDA	CHHAPIA	65011	GUR GAON	175903	MADHAUA BUZURG	437	567	192,780.00	134,946.00	57,834.00
18347	GONDA	CHHAPIA	65011	GUR GAON	175901	NETUVA	712	924	314,160.00	219,912.00	94,248.00
18348	GONDA	CHHAPIA	297486	HADIYA	175920	HARIA	1273	1653	562,020.00	393,414.00	168,606.00
18349	GONDA	CHHAPIA	65012	HARKHUPUR	175924	HARKHUPUR	1261	1637	556,580.00	389,606.00	166,974.00
18350	GONDA	CHHAPIA	65012	HARKHUPUR	175923	SHAH NAGAR	386	501	170,340.00	119,238.00	51,102.00
18351	GONDA	CHHAPIA	65012	HARKHUPUR	175925	SONBARSA	620	805	273,700.00	191,590.00	82,110.00
18352	GONDA	CHHAPIA	65013	HATHNI KHAS	175840	BHOPATPUR	665	863	293,420.00	205,394.00	88,026.00
18353	GONDA	CHHAPIA	65013	HATHNI KHAS	175839	HATHNI KHAS	898	1166	396,440.00	277,508.00	118,932.00
18354	GONDA	CHHAPIA	65015	ITAILA KHURD	175861	BAKSHI BHARI	572	743	252,620.00	176,834.00	75,786.00

SNo.	District Name	Block Name	LGD Gram Panchayat	Gram Panchayat Name	LGD Village Code	Village Name	TOT_P_2011	Projected Population 2023	Total fund	SBM fund (70 %)	CFC (30%)
1	2	3	4	5	6	7	8	9	10	11	12
18355	GONDA	CHHAPIA	65015	ITAILA KHURD	175860	ITAILA KHURD	639	830	282,200.00	197,540.00	84,660.00
18356	GONDA	CHHAPIA	65015	ITAILA KHURD	175859	JIRA BHARI	401	521	177,140.00	123,998.00	53,142.00
18357	GONDA	CHHAPIA	65019	KHAMHARIA BUZURG	175960	BARAHPUR	634	823	279,820.00	195,874.00	83,946.00
18358	GONDA	CHHAPIA	65019	KHAMHARIA BUZURG	175967	KHAMHARIA BUZURG	1005	1305	443,700.00	310,590.00	133,110.00
18359	GONDA	CHHAPIA	65022	KOT KHAS	175948	BANGANVA	203	264	89,760.00	62,832.00	26,928.00
18360	GONDA	CHHAPIA	65022	KOT KHAS	175953	KOTE KHAS	1256	1631	554,540.00	388,178.00	166,362.00
18361	GONDA	CHHAPIA	65024	MADA	175879	HALUVA	364	473	160,820.00	112,574.00	48,246.00
18362	GONDA	CHHAPIA	65024	MADA	175870	MAHMOODPUR	564	732	248,880.00	174,216.00	74,664.00
18363	GONDA	CHHAPIA	65024	MADA	175880	MATHA	798	1036	352,240.00	246,568.00	105,672.00
18364	GONDA	CHHAPIA	65028	MANDAF	175913	BHELAKHA	763	991	336,940.00	235,858.00	101,082.00
18365	GONDA	CHHAPIA	65028	MANDAF	175912	DHANDH BUZURG	478	621	211,140.00	147,798.00	63,342.00
18366	GONDA	CHHAPIA	65028	MANDAF	175899	mandap	870	1130	384,200.00	268,940.00	115,260.00
18367	GONDA	CHHAPIA	65028	MANDAF	175914	PIPRA BUZURG	174	226	76,840.00	53,788.00	23,052.00
18368	GONDA	CHHAPIA	65029	MASKANVA	175811	DARIYAPUR	192	249	84,660.00	59,262.00	25,398.00
18369	GONDA	CHHAPIA	65029	MASKANVA	175814	MASKANWA	1508	1958	665,720.00	466,004.00	199,716.00
18370	GONDA	CHHAPIA	65031	NARAICHA	175854	DIN NAGAR	821	1066	362,440.00	253,708.00	108,732.00
18371	GONDA	CHHAPIA	65031	NARAICHA	175855	NARAICHA	1507	1957	665,380.00	465,766.00	199,614.00
18372	GONDA	CHHAPIA	65031	NARAICHA	175852	SAIDANPR	545	708	240,720.00	168,504.00	72,216.00
18373	GONDA	CHHAPIA	65031	NARAICHA	175853	SHERAPUR	90	117	39,780.00	27,846.00	11,934.00
18374	GONDA	CHHAPIA	65033	NEVADA	175875	NEVADA	1458	1893	643,620.00	450,534.00	193,086.00
18375	GONDA	CHHAPIA	65034	PARSA TIWARI	175909	MUNDA DEEH	658	854	290,360.00	203,252.00	87,108.00
18376	GONDA	CHHAPIA	65034	PARSA TIWARI	175908	PARSA TIWARI	981	1274	433,160.00	303,212.00	129,948.00
18377	GONDA	CHHAPIA	65035	PARSA UDAY PUR	175971	PARSA UDAY KAR	777	1009	343,060.00	240,142.00	102,918.00
18378	GONDA	CHHAPIA	65035	PARSA UDAY PUR	175969	SHIVPUR SAMADHI	194	252	85,680.00	59,976.00	25,704.00
18379	GONDA	CHHAPIA	65035	PARSA UDAY PUR	175970	SIKARI BHITA	483	627	213,180.00	149,226.00	63,954.00
18380	GONDA	CHHAPIA	65036	PATIJIJA BUZURG	175872	ASNAHARA	867	1126	382,840.00	267,988.00	114,852.00
18381	GONDA	CHHAPIA	65036	PATIJIJA BUZURG	175871	PATIJIJA BUZURG	1334	1732	588,880.00	412,216.00	176,664.00
18382	GONDA	CHHAPIA	65038	PATKHAULI	175808	DUBOULI	700	909	309,060.00	216,342.00	92,718.00
18383	GONDA	CHHAPIA	65038	PATKHAULI	175806	PATHKHAULI	1450	1883	640,220.00	448,154.00	192,066.00
18384	GONDA	CHHAPIA	65040	PIKAURA BUZURG	175911	MAHTINIAN	431	560	190,400.00	133,280.00	57,120.00
18385	GONDA	CHHAPIA	65040	PIKAURA BUZURG	175900	PIKAURA BUZURG	930	1208	410,720.00	287,504.00	123,216.00
18386	GONDA	CHHAPIA	65041	PIPARA KHURD	175975	BELHARI KHURD	230	299	101,660.00	71,162.00	30,498.00
18387	GONDA	CHHAPIA	65041	PIPARA KHURD	175889	NAGRA BUZURG	531	689	234,260.00	163,982.00	70,278.00
18388	GONDA	CHHAPIA	65041	PIPARA KHURD	175972	PIPARI KHURD	938	1218	414,120.00	289,884.00	124,236.00
18389	GONDA	CHHAPIA	297487	PIPRA TAPPAKOT	175954	PARSA TAPPA KOT	583	757	257,380.00	180,166.00	77,214.00
18390	GONDA	CHHAPIA	297487	PIPRA TAPPAKOT	175952	PIPRA TAPPA KOT	656	852	289,680.00	202,776.00	86,904.00
18391	GONDA	CHHAPIA	297487	PIPRA TAPPAKOT	175957	RANIPUR	42	55	18,700.00	13,090.00	5,610.00
18392	GONDA	CHHAPIA	65043	RATANPUR	175937	LAXMANPUR	603	783	266,220.00	186,354.00	79,866.00
18393	GONDA	CHHAPIA	65043	RATANPUR	175936	RATANPUR	865	1123	381,820.00	267,274.00	114,546.00
18394	GONDA	Chhapia	65044	Sabarpur	175933	Sabrupur	883	1146	389,640.00	272,748.00	116,892.00
18395	GONDA	CHHAPIA	65045	SAKDARPUR	175927	BUKNAPUR	451	586	199,240.00	139,468.00	59,772.00
18396	GONDA	CHHAPIA	65045	SAKDARPUR	175926	MAJHRETI	207	269	91,460.00	64,022.00	27,438.00

SNo.	District Name	Block Name	LGD Gram Panchayat	Gram Panchayat Name	LGD Village Code	Village Name	TOT_P_2011	Projected Population 2023	Total fund	SBM fund (70 %)	CFC (30%)
1	2	3	4	5	6	7	8	9	10	11	12
18397	GONDA	CHHAPIA	65045	SAKDARPUR	175928	SADKARPUR	1380	1792	609,280.00	426,496.00	182,784.00
18398	GONDA	CHHAPIA	65049	SHUKULPUR	175947	CHANDA TAPPA KOT	314	408	138,720.00	97,104.00	41,616.00
18399	GONDA	CHHAPIA	65049	SHUKULPUR	175935	SHUKUL PURVA	1192	1548	526,320.00	368,424.00	157,896.00
18400	GONDA	CHHAPIA	65050	SIKAHARA	175931	RAMDUTTPUR	520	675	229,500.00	160,650.00	68,850.00
18401	GONDA	CHHAPIA	65050	SIKAHARA	175932	SIKAHARA	670	870	295,800.00	207,060.00	88,740.00
18402	GONDA	CHHAPIA	65051	SIKRI TAPPA KOT	175940	BANGHUSARA	312	405	137,700.00	96,390.00	41,310.00
18403	GONDA	CHHAPIA	65051	SIKRI TAPPA KOT	175941	CHATURA BHITI	291	378	128,520.00	89,964.00	38,556.00
18404	GONDA	Chhapia	65051	Sikri Tappa Kot	175950	Khardevari	658	854	290,360.00	203,252.00	87,108.00
18405	GONDA	CHHAPIA	65051	SIKRI TAPPA KOT	175946	SIKRA TAPPA KOT	581	754	256,360.00	179,452.00	76,908.00
18406	GONDA	Chhapia	65052	Sisai Ranipur	175922	Bhatiaria	932	1210	411,400.00	287,980.00	123,420.00
18407	GONDA	CHHAPIA	65052	SISAI RANIPUR	175921	SISAI RANIPUR	1477	1918	652,120.00	456,484.00	195,636.00
18408	GONDA	CHHAPIA	65053	SISHANI	175966	KHAMHARIA KHURD	376	488	165,920.00	116,144.00	49,776.00
18409	GONDA	CHHAPIA	65053	SISHANI	175965	MAHARA GAURA	941	1222	415,480.00	290,836.00	124,644.00
18410	GONDA	CHHAPIA	65053	SISHANI	175973	SISHANI	741	962	327,080.00	228,956.00	98,124.00
18411	GONDA	CHHAPIA	65054	SOHILA	175813	BHIKHARIPUR	532	691	234,940.00	164,458.00	70,482.00
18412	GONDA	CHHAPIA	65054	SOHILA	175810	SOHILA	978	1270	431,800.00	302,260.00	129,540.00
18413	GONDA	CHHAPIA	65055	SURVAR KHURD	175865	SARVAR KHURD	1028	1335	453,900.00	317,730.00	136,170.00
18414	GONDA	CHHAPIA	65056	SURWAR BUJURG	175858	CHURIHARPUR	479	622	211,480.00	148,036.00	63,444.00
18415	GONDA	CHHAPIA	65056	SURWAR BUJURG	175828	SURWAR BUZURG	862	1119	380,460.00	266,322.00	114,138.00
18416	GONDA	CHHAPIA	65057	TABEPUR	175895	TABEPUR	1167	1515	515,100.00	360,570.00	154,530.00
18417	GONDA	CHHAPIA	65058	TALA GANJ GRINT	940203	LALGANJ GRINT	2645	3434	1,167,560.00	817,292.00	350,268.00
18418	GONDA	CHHAPIA	65059	TEEKAR	175896	DOMAIPUR	365	474	161,160.00	112,812.00	48,348.00
18419	GONDA	CHHAPIA	65059	TEEKAR	175897	TEEKER	1213	1575	535,500.00	374,850.00	160,650.00
18420	GONDA	Chhapia	65062	Tiliya	175942	Khardevara	145	188	63,920.00	44,744.00	19,176.00
18421	GONDA	CHHAPIA	65062	TILIYA	175949	NATAUR	609	791	268,940.00	188,258.00	80,682.00
18422	GONDA	CHHAPIA	65062	TILIYA	175951	TILMA	1498	1945	661,300.00	462,910.00	198,390.00
18423	GONDA	CHHAPIA	65063	TIRUKHA BUZURG	175863	MAHOVARPOKHAR	650	844	286,960.00	200,872.00	86,088.00
18424	GONDA	CHHAPIA	65063	TIRUKHA BUZURG	175866	NAVAR	715	928	315,520.00	220,864.00	94,656.00
18425	GONDA	CHHAPIA	65063	TIRUKHA BUZURG	175862	TEERUKHADEEH	659	856	291,040.00	203,728.00	87,312.00
18426	GONDA	CHHAPIA	65064	ULLAHA	175884	BHADWA KHAS	514	667	226,780.00	158,746.00	68,034.00
18427	GONDA	CHHAPIA	65064	ULLAHA	175883	ULRAHA	1071	1391	472,940.00	331,058.00	141,882.00
18428	GONDA	COLONELGANJ	297396	BARDAHA	175043	BARDAHA	966	1254	426,360.00	298,452.00	127,908.00
18429	GONDA	COLONELGANJ	297396	BARDAHA	175044	RAMPUR	624	810	275,400.00	192,780.00	82,620.00
18430	GONDA	COLONELGANJ	65068	BARTARA	175045	BARTARA	1059	1375	467,500.00	327,250.00	140,250.00
18431	GONDA	COLONELGANJ	65073	BHATPURWA	175028	BHANT PURWA	1263	1640	557,600.00	390,320.00	167,280.00
18432	GONDA	COLONELGANJ	65073	BHATPURWA	175030	DAVLI	869	1128	383,520.00	268,464.00	115,056.00
18433	GONDA	COLONELGANJ	65073	BHATPURWA	175037	TENGANAHA	907	1178	400,520.00	280,364.00	120,156.00
18434	GONDA	COLONELGANJ	65077	CHAMRAULI	175016	CHATRAULI	1098	1426	484,840.00	339,388.00	145,452.00
18435	GONDA	COLONELGANJ	65077	CHAMRAULI	175015	TERI	364	473	160,820.00	112,574.00	48,246.00
18436	GONDA	COLONELGANJ	65081	DHEMA	174972	BIRAWA	511	663	225,420.00	157,794.00	67,626.00
18437	GONDA	COLONELGANJ	65081	DHEMA	174971	DHEMA	1112	1444	490,960.00	343,672.00	147,288.00
18438	GONDA	COLONELGANJ	65081	DHEMA	174974	YAKUBPUR	455	591	200,940.00	140,658.00	60,282.00

SNo.	District Name	Block Name	LGD Gram Panchayat	Gram Panchayat Name	LGD Village Code	Village Name	TOT_P_2011	Projected Population 2023	Total fund	SBM fund (70 %)	CFC (30%)
1	2	3	4	5	6	7	8	9	10	11	12
18439	GONDA	COLONELGANJ	65083	DOODI	174977	CHAMARI	340	441	149,940.00	104,958.00	44,982.00
18440	GONDA	COLONELGANJ	65083	DOODI	174979	DUDA	626	813	276,420.00	193,494.00	82,926.00
18441	GONDA	COLONELGANJ	65083	DOODI	174973	DUDI	715	928	315,520.00	220,864.00	94,656.00
18442	GONDA	COLONELGANJ	65085	FATTEPUR	175000	FATEHPUR	1271	1650	561,000.00	392,700.00	168,300.00
18443	GONDA	COLONELGANJ	65085	FATTEPUR	174991	MOHAMMADPUR KAMIYAR	905	1175	399,500.00	279,650.00	119,850.00
18444	GONDA	COLONELGANJ	65088	GUMDAHA	175025	ATARSUIYA	548	712	242,080.00	169,456.00	72,624.00
18445	GONDA	COLONELGANJ	65088	GUMDAHA	175023	CHANDRA HARIYA	233	303	103,020.00	72,114.00	30,906.00
18446	GONDA	COLONELGANJ	65088	GUMDAHA	175021	GUMDAHA	1070	1389	472,260.00	330,582.00	141,678.00
18447	GONDA	COLONELGANJ	65088	GUMDAHA	175024	VEDPUR	241	313	106,420.00	74,494.00	31,926.00
18448	GONDA	COLONELGANJ	65089	GURWALIYA	174995	BASANTPUR KAMIYAR	652	847	287,980.00	201,586.00	86,394.00
18449	GONDA	COLONELGANJ	65089	GURWALIYA	174996	GURWALIYA	1242	1613	548,420.00	383,894.00	164,526.00
18450	GONDA	COLONELGANJ	297387	HARIGANWA	174967	HARIGAON	1286	1670	567,800.00	397,460.00	170,340.00
18451	GONDA	COLONELGANJ	65092	JAHAGIRA	174970	JAHAGIRAWA	1393	1809	615,060.00	430,542.00	184,518.00
18452	GONDA	COLONELGANJ	297389	KAITHAULI	174982	KAITHOLI	1520	1974	671,160.00	469,812.00	201,348.00
18453	GONDA	COLONELGANJ	65100	KONHATA	174992	BHULIYAPUR	240	312	106,080.00	74,256.00	31,824.00
18454	GONDA	COLONELGANJ	65100	KONHATA	174987	CHHATAUNI	970	1259	428,060.00	299,642.00	128,418.00
18455	GONDA	COLONELGANJ	65100	KONHATA	174988	KONHATA	672	873	296,820.00	207,774.00	89,046.00
18456	GONDA	COLONELGANJ	297380	KUMHRAURA	174948	KUMAHAROURA	1066	1384	470,560.00	329,392.00	141,168.00
18457	GONDA	COLONELGANJ	65102	KURTHA	174958	KURTHA	1458	1893	643,620.00	450,534.00	193,086.00
18458	GONDA	COLONELGANJ	297398	MANIHARI	175041	MANIHARI	1239	1609	547,060.00	382,942.00	164,118.00
18459	GONDA	COLONELGANJ	297385	MOHAMMADPUR GADWAR	175029	MOHAMMADPUR GARAWAR	1010	1311	445,740.00	312,018.00	133,722.00
18460	GONDA	COLONELGANJ	65112	NARAYANPUR SAL	175046	NARAYANPUR LALAK	936	1215	413,100.00	289,170.00	123,930.00
18461	GONDA	COLONELGANJ	65112	NARAYANPUR SAL	175047	NARAYANPUR SAL	1400	1818	618,120.00	432,684.00	185,436.00
18462	GONDA	COLONELGANJ	65113	PACHAMARI	174994	PACHAMARI	1366	1774	603,160.00	422,212.00	180,948.00
18463	GONDA	COLONELGANJ	65115	PALHAPUR	175019	CHANDRABHANPUR	891	1157	393,380.00	275,366.00	118,014.00
18464	GONDA	COLONELGANJ	65115	PALHAPUR	175020	PALHAPUR	1272	1652	561,680.00	393,176.00	168,504.00
18465	GONDA	COLONELGANJ	297392	PRATAPPUR	175026	PRATAPPUR	1215	1578	536,520.00	375,564.00	160,956.00
18466	GONDA	COLONELGANJ	65122	RUDAULI	175034	RUDAULI	1541	2001	680,340.00	476,238.00	204,102.00
18467	GONDA	COLONELGANJ	65129	TARHATA	174999	ADAYAPUR	642	834	283,560.00	198,492.00	85,068.00
18468	GONDA	COLONELGANJ	65129	TARHATA	174997	TARHATA	1397	1814	616,760.00	431,732.00	185,028.00
18469	GONDA	HALDHARMAU	297401	AKHDAIRA	174912	AKHDAIRA	1214	1576	535,840.00	375,088.00	160,752.00
18470	GONDA	HALDHARMAU	297406	AMODAWA	174862	AMODAWA	1328	1724	586,160.00	410,312.00	175,848.00
18471	GONDA	HALDHARMAU	65136	BARWALIYA KURMI	174869	BARWALIYA KURMI	1508	1958	665,720.00	466,004.00	199,716.00
18472	GONDA	HALDHARMAU	65138	BASALATPUR	174871	BASALATPUR	764	992	337,280.00	236,096.00	101,184.00
18473	GONDA	HALDHARMAU	65138	BASALATPUR	174872	MAHADEV	724	940	319,600.00	223,720.00	95,880.00
18474	GONDA	HALDHARMAU	65140	BATAURA LOHANGI	174905	BATAURA LOHANGI	499	648	220,320.00	154,224.00	66,096.00
18475	GONDA	HALDHARMAU	65140	BATAURA LOHANGI	174904	KATELA TALAB	719	934	317,560.00	222,292.00	95,268.00
18476	GONDA	HALDHARMAU	65140	BATAURA LOHANGI	174906	PARASA MAHESHI	766	995	338,300.00	236,810.00	101,490.00
18477	GONDA	HALDHARMAU	297492	BHARSADA	174932	BHARSADA	997	1295	440,300.00	308,210.00	132,090.00
18478	GONDA	HALDHARMAU	65142	BHAT NAIYYA	174913	BHAT NAIYYA	1055	1370	465,800.00	326,060.00	139,740.00
18479	GONDA	HALDHARMAU	297404	DHAMSARA	174853	DHAMSARA	1005	1305	443,700.00	310,590.00	133,110.00
18480	GONDA	HALDHARMAU	65154	GONAWA	174891	BARAWALIYA TALLUKDARI	369	479	162,860.00	114,002.00	48,858.00

SNo.	District Name	Block Name	LGD Gram Panchayat	Gram Panchayat Name	LGD Village Code	Village Name	TOT_P_2011	Projected Population 2023	Total fund	SBM fund (70 %)	CFC (30%)
1	2	3	4	5	6	7	8	9	10	11	12
18481	GONDA	HALDHARMAU	65154	GONAWA	174896	GONAWAN	1362	1768	601,120.00	420,784.00	180,336.00
18482	GONDA	HALDHARMAU	65154	GONAWA	174892	LAKHANAPUR	520	675	229,500.00	160,650.00	68,850.00
18483	GONDA	HALDHARMAU	65161	KAITHOULA	174923	BANJARIYA	452	587	199,580.00	139,706.00	59,874.00
18484	GONDA	Haldharmau	65161	Kaithoula	174927	Kaithouli	1161	1507	512,380.00	358,666.00	153,714.00
18485	GONDA	HALDHARMAU	65161	KAITHOULA	174924	LOHASA	390	506	172,040.00	120,428.00	51,612.00
18486	GONDA	HALDHARMAU	65162	KALWARI	174881	JIGINIYA	736	956	325,040.00	227,528.00	97,512.00
18487	GONDA	HALDHARMAU	65162	KALWARI	174882	KALWARI	1029	1336	454,240.00	317,968.00	136,272.00
18488	GONDA	HALDHARMAU	65162	KALWARI	174883	KAURAHA JAGAT	301	391	132,940.00	93,058.00	39,882.00
18489	GONDA	HALDHARMAU	65162	KALWARI	174884	PURE DIKSHIT	501	651	221,340.00	154,938.00	66,402.00
18490	GONDA	HALDHARMAU	65163	KAMALPUR	174886	KAMALPUR	980	1272	432,480.00	302,736.00	129,744.00
18491	GONDA	HALDHARMAU	65163	KAMALPUR	174894	VISHUNPUR	720	935	317,900.00	222,530.00	95,370.00
18492	GONDA	HALDHARMAU	297402	KASTURI	174887	KASTURI	1225	1591	540,940.00	378,658.00	162,282.00
18493	GONDA	HALDHARMAU	297400	KHANPUR	174930	KHANPUR	1307	1697	576,980.00	403,886.00	173,094.00
18494	GONDA	HALDHARMAU	65166	KHINDURI	174860	KHINDURI	1542	2002	680,680.00	476,476.00	204,204.00
18495	GONDA	HALDHARMAU	65171	MANKAPUR	174863	MANKA PUR	1261	1637	556,580.00	389,606.00	166,974.00
18496	GONDA	HALDHARMAU	65172	MEENAPUR	174865	MEENAPUR	850	1104	375,360.00	262,752.00	112,608.00
18497	GONDA	HALDHARMAU	65172	MEENAPUR	174866	RAJAWAPUR	710	922	313,480.00	219,436.00	94,044.00
18498	GONDA	HALDHARMAU	65172	MEENAPUR	174867	TIKAULI	716	930	316,200.00	221,340.00	94,860.00
18499	GONDA	HALDHARMAU	65174	NAHAWA PARSaura	174890	HATAHI	663	861	292,740.00	204,918.00	87,822.00
18500	GONDA	HALDHARMAU	65174	NAHAWA PARSaura	174873	NAHAWA PARSaura	1366	1774	603,160.00	422,212.00	180,948.00
18501	GONDA	HALDHARMAU	65175	NAKAHA BASANT	174928	DHANUHA	398	517	175,780.00	123,046.00	52,734.00
18502	GONDA	HALDHARMAU	65175	NAKAHA BASANT	174937	NAKAHA BASANT	776	1008	342,720.00	239,904.00	102,816.00
18503	GONDA	HALDHARMAU	65175	NAKAHA BASANT	174929	PARWANPUR	770	1000	340,000.00	238,000.00	102,000.00
18504	GONDA	HALDHARMAU	65176	NAKAHI	174926	NAKAHI	1090	1415	481,100.00	336,770.00	144,330.00
18505	GONDA	HALDHARMAU	65178	PADARIA	174908	PADARIA	1264	1641	557,940.00	390,558.00	167,382.00
18506	GONDA	HALDHARMAU	65183	RAJPUR	174901	RAJPUR	1433	1861	632,740.00	442,918.00	189,822.00
18507	GONDA	HALDHARMAU	65188	SIKARI	174888	SIKARI	1259	1635	555,900.00	389,130.00	166,770.00
18508	GONDA	HALDHARMAU	65188	SIKARI	174900	SUMERPUR	1323	1718	584,120.00	408,884.00	175,236.00
18509	GONDA	HALDHARMAU	65191	UMARIYA	174877	PURE THAN	482	626	212,840.00	148,988.00	63,852.00
18510	GONDA	HALDHARMAU	65191	UMARIYA	174878	UMARIYA	973	1263	429,420.00	300,594.00	128,826.00
18511	GONDA	HALDHARMAU	297403	VEERPUR	174854	VEERPUR	1190	1545	525,300.00	367,710.00	157,590.00
18512	GONDA	ITIATHOK	297269	BAGAH	174335	BAGHI	723	939	319,260.00	223,482.00	95,778.00
18513	GONDA	ITIATHOK	297269	BAGAH	174336	JAGGANATHIPUR	349	453	154,020.00	107,814.00	46,206.00
18514	GONDA	ITIATHOK	297209	BAGULAH	174390	BAGULAH	1159	1505	511,700.00	358,190.00	153,510.00
18515	GONDA	ITIATHOK	65195	BAHARE KUIYAN	174374	BAGHI BHARI	358	465	158,100.00	110,670.00	47,430.00
18516	GONDA	ITIATHOK	65195	BAHARE KUIYAN	174371	BAHER KUWAN	709	921	313,140.00	219,198.00	93,942.00
18517	GONDA	ITIATHOK	65195	BAHARE KUIYAN	174373	TEJA JOT	439	570	193,800.00	135,660.00	58,140.00
18518	GONDA	ITIATHOK	297214	BAKHRWA	174380	BAKAHRWA	1438	1867	634,780.00	444,346.00	190,434.00
18519	GONDA	ITIATHOK	65197	BARDAND	940164	BARDAND	1231	1598	543,320.00	380,324.00	162,996.00
18520	GONDA	ITIATHOK	65197	BARDAND	174362	PURE TILAK	662	860	292,400.00	204,680.00	87,720.00
18521	GONDA	ITIATHOK	297233	BAREILLY	174357	BAREILLY	850	1104	375,360.00	262,752.00	112,608.00
18522	GONDA	ITIATHOK	297233	BAREILLY	174356	VISHRAMPUR	746	969	329,460.00	230,622.00	98,838.00

SNo.	District Name	Block Name	LGD Gram Panchayat	Gram Panchayat Name	LGD Village Code	Village Name	TOT_P_2011	Projected Population 2023	Total fund	SBM fund (70 %)	CFC (30%)
1	2	3	4	5	6	7	8	9	10	11	12
18523	GONDA	ITIATHOK	297270	BASTI	174429	BASTI	1448	1880	639,200.00	447,440.00	191,760.00
18524	GONDA	ITIATHOK	65202	BENDULI	174333	BENDULI	1398	1815	617,100.00	431,970.00	185,130.00
18525	GONDA	ITIATHOK	297277	BENI PUR	174436	BENIPUR BAHTA	990	1285	436,900.00	305,830.00	131,070.00
18526	GONDA	ITIATHOK	297277	BENI PUR	174435	KHIROURA SAHBAZ	516	670	227,800.00	159,460.00	68,340.00
18527	GONDA	ITIATHOK	65204	BIHURI	174388	BHOURHA PURE GANGA	503	653	222,020.00	155,414.00	66,606.00
18528	GONDA	ITIATHOK	65204	BIHURI	174384	BIHURI	1119	1453	494,020.00	345,814.00	148,206.00
18529	GONDA	ITIATHOK	65205	BINUHNI	174343	BINUHNI	1298	1685	572,900.00	401,030.00	171,870.00
18530	GONDA	ITIATHOK	65207	BISHUNPUR MAFI	174377	BISUNPUR MAFI	1301	1689	574,260.00	401,982.00	172,278.00
18531	Gonda	Ithathok	65207	Bishunpur Mafi	174376	Kunderva	825	1071	364,140.00	254,898.00	109,242.00
18532	GONDA	ITIATHOK	65208	BISHUNPUR SANGAM	174410	BISUNPUR SANGAM	1094	1420	482,800.00	337,960.00	144,840.00
18533	GONDA	ITIATHOK	65208	BISHUNPUR SANGAM	174411	MADHAI JOT	767	996	338,640.00	237,048.00	101,592.00
18534	GONDA	ITIATHOK	65209	BISHUNPUR TEWARI	174345	BISUNPUR TEWARI	871	1131	384,540.00	269,178.00	115,362.00
18535	GONDA	ITIATHOK	65209	BISHUNPUR TEWARI	174346	RAM GATHIHA	944	1226	416,840.00	291,788.00	125,052.00
18536	GONDA	ITIATHOK	65212	DULAMPUR	174395	DULAMPUR	1228	1594	541,960.00	379,372.00	162,588.00
18537	GONDA	ITIATHOK	65212	DULAMPUR	174396	SAMDA	782	1015	345,100.00	241,570.00	103,530.00
18538	GONDA	ITIATHOK	297279	EKDANGA	174440	AKDEGA	1046	1358	461,720.00	323,204.00	138,516.00
18539	GONDA	ITIATHOK	297264	GAJAGHARPUR	174350	GAJADHAR PURWA	1018	1322	449,480.00	314,636.00	134,844.00
18540	GONDA	ITIATHOK	65214	GANVARIA	174424	GANVARIA	1089	1414	480,760.00	336,532.00	144,228.00
18541	GONDA	ITIATHOK	65214	GANVARIA	174423	SAHPUR	694	901	306,340.00	214,438.00	91,902.00
18542	GONDA	ITIATHOK	65217	GYANAPUR	174418	GYANAPUR	1321	1715	583,100.00	408,170.00	174,930.00
18543	Gonda	Ithathok	65218	Hardaiya Bhatpurva	174331	Bhatpurva	740	961	326,740.00	228,718.00	98,022.00
18544	GONDA	ITIATHOK	65218	HARDAIYA BHATPURVA	174330	HARDAIN	1341	1741	591,940.00	414,358.00	177,582.00
18545	GONDA	ITIATHOK	65222	JAGATAPUR	174355	JAGATAPUR	986	1280	435,200.00	304,640.00	130,560.00
18546	GONDA	ITIATHOK	65222	JAGATAPUR	174354	JOKHAHI	714	927	315,180.00	220,626.00	94,554.00
18547	GONDA	ITIATHOK	297225	JAHDARIYA	174416	JAHDARIA	771	1001	340,340.00	238,238.00	102,102.00
18548	GONDA	ITIATHOK	297225	JAHDARIYA	174417	PUREY DHANNI	628	815	277,100.00	193,970.00	83,130.00
18549	GONDA	ITIATHOK	297267	KALENA	174344	KALENA	1253	1627	553,180.00	387,226.00	165,954.00
18550	GONDA	ITIATHOK	297260	KANCHANPUR	174329	BHANPUR	382	496	168,640.00	118,048.00	50,592.00
18551	GONDA	ITIATHOK	297260	KANCHANPUR	174326	GURUTUTTI	325	422	143,480.00	100,436.00	43,044.00
18552	GONDA	ITIATHOK	297260	KANCHANPUR	174325	KANCHANPUR	551	715	243,100.00	170,170.00	72,930.00
18553	GONDA	ITIATHOK	65226	KATHAUWA	174328	JUGRAJPUR	981	1274	433,160.00	303,212.00	129,948.00
18554	GONDA	ITIATHOK	65226	KATHAUWA	174327	KATHOVA	1109	1440	489,600.00	342,720.00	146,880.00
18555	GONDA	ITIATHOK	65233	MADH NAGAR	174399	MADH NAGAR	1389	1803	613,020.00	429,114.00	183,906.00
18556	GONDA	ITIATHOK	65236	NARI MAHRIPUR	174442	MISHROULIA BABURAM	816	1059	360,060.00	252,042.00	108,018.00
18557	GONDA	ITIATHOK	65236	NARI MAHRIPUR	174441	NARI MAHRIPUR	1542	2002	680,680.00	476,476.00	204,204.00
18558	GONDA	ITIATHOK	297231	NISARUPUR	174361	NISARUPUR	1273	1653	562,020.00	393,414.00	168,606.00
18559	GONDA	ITIATHOK	65240	PARSIA GUDAR	174332	PARSIA GUDAR	1520	1974	671,160.00	469,812.00	201,348.00
18560	Gonda	Ithathok	65241	Pharenda Kanoongo	174317	Nakora	974	1265	430,100.00	301,070.00	129,030.00
18561	GONDA	ITIATHOK	65241	PHARENDA KANOONGO	174323	PHRENDA KANOONGO	1345	1746	593,640.00	415,548.00	178,092.00
18562	Gonda	Ithathok	65243	Purehara	174382	Purey Datta	458	595	202,300.00	141,610.00	60,690.00
18563	GONDA	ITIATHOK	65243	PUREHARA	174378	PUREHARA	687	892	303,280.00	212,296.00	90,984.00
18564	GONDA	ITIATHOK	65243	PUREHARA	174383	PUREY THAKUR	810	1052	357,680.00	250,376.00	107,304.00

SNo.	District Name	Block Name	LGD Gram Panchayat	Gram Panchayat Name	LGD Village Code	Village Name	TOT_P_2011	Projected Population 2023	Total fund	SBM fund (70 %)	CFC (30%)
1	2	3	4	5	6	7	8	9	10	11	12
18565	GONDA	ITIATHOK	65244	PUREY DATTA	174381	PURE LEDAI	481	625	212,500.00	148,750.00	63,750.00
18566	Gonda	Ithathok	65244	Purey Datta	174379	Pure Dati	1039	1349	458,660.00	321,062.00	137,598.00
18567	GONDA	ITIATHOK	65245	PUREY MAHA	174402	DHONGI	931	1209	411,060.00	287,742.00	123,318.00
18568	GONDA	ITIATHOK	65245	PUREY MAHA	174400	PUREY MAHA	1080	1402	476,680.00	333,676.00	143,004.00
18569	GONDA	ITIATHOK	65245	PUREY MAHA	174401	PUREY SARDAR	405	526	178,840.00	125,188.00	53,652.00
18570	GONDA	ITIATHOK	65245	PUREY MAHA	174403	PUREY SHUKULI	969	1258	427,720.00	299,404.00	128,316.00
18571	GONDA	ITIATHOK	65246	PUREY MUSDDI	174398	DHOBHA	177	230	78,200.00	54,740.00	23,460.00
18572	GONDA	ITIATHOK	65246	PUREY MUSDDI	174366	PARAS KHAL	504	654	222,360.00	155,652.00	66,708.00
18573	GONDA	ITIATHOK	65246	PUREY MUSDDI	174393	PUREY CHOWHAN	453	588	199,920.00	139,944.00	59,976.00
18574	GONDA	ITIATHOK	65246	PUREY MUSDDI	174365	PUREY MUSDDI	1294	1680	571,200.00	399,840.00	171,360.00
18575	GONDA	ITIATHOK	65246	PUREY MUSDDI	174394	PUREY TIWARI RAM SAHAY	479	622	211,480.00	148,036.00	63,444.00
18576	GONDA	ITIATHOK	65248	PUREY VASALAT	174363	PUREY VASALAT	1254	1628	553,520.00	387,464.00	166,056.00
18577	GONDA	ITIATHOK	65249	RAMAWAPUR NAYAK	174412	MADAR NAGAR	617	801	272,340.00	190,638.00	81,702.00
18578	GONDA	ITIATHOK	65249	RAMAWAPUR NAYAK	174413	RAMAWAPUR NAYAK	1414	1836	624,240.00	436,968.00	187,272.00
18579	GONDA	ITIATHOK	65250	RAMVAPUR HARDO PATTI	174430	RAMVAPUR HARDO PATTI	1360	1766	600,440.00	420,308.00	180,132.00
18580	GONDA	ITIATHOK	297272	RANI PUR	174432	RANI PUR	1002	1301	442,340.00	309,638.00	132,702.00
18581	GONDA	ITIATHOK	297272	RANI PUR	174433	SAMDA MAFI	445	578	196,520.00	137,564.00	58,956.00
18582	GONDA	ITIATHOK	65257	SHIVPURIA	174409	AMAREY BHARIYA	619	804	273,360.00	191,352.00	82,008.00
18583	GONDA	ITIATHOK	65257	SHIVPURIA	174406	BANJARIYA	657	853	290,020.00	203,014.00	87,006.00
18584	Gonda	Ithathok	65257	Shivpuria	174408	Shivpuria	659	856	291,040.00	203,728.00	87,312.00
18585	GONDA	ITIATHOK	65259	SISAI BAHLOLPUR	940182	BAHLOLPUR	2325	3019	1,026,460.00	718,522.00	307,938.00
18586	GONDA	ITIATHOK	65261	TELYANI KANOONGO	174340	JAGDEESHPUR SANPAT	379	492	167,280.00	117,096.00	50,184.00
18587	GONDA	ITIATHOK	65261	TELYANI KANOONGO	174341	TELYANI KANOONGO	1424	1849	628,660.00	440,062.00	188,598.00
18588	GONDA	JHANJHARI	65264	BAHLOLPUR	174620	LALNAGAR KALHANS	517	671	228,140.00	159,698.00	68,442.00
18589	GONDA	JHANJHARI	65264	BAHLOLPUR	174621	ROHAWAN	828	1075	365,500.00	255,850.00	109,650.00
18590	GONDA	JHANJHARI	65265	BALPUR JAT	174542	BALPUR JOT	1449	1881	639,540.00	447,678.00	191,862.00
18591	GONDA	JHANJHARI	65265	BALPUR JAT	174543	PURE TIWARI	548	712	242,080.00	169,456.00	72,624.00
18592	GONDA	JHANJHARI	65269	BEHRA CHOUBEY	174548	BEHRA CHOUBEY	1403	1822	619,480.00	433,636.00	185,844.00
18593	GONDA	JHANJHARI	65269	BEHRA CHOUBEY	174549	KARCHHULIA	545	708	240,720.00	168,504.00	72,216.00
18594	GONDA	JHANJHARI	65272	BHAMAICHA	174655	BENIPUR HARDO PATTI	456	592	201,280.00	140,896.00	60,384.00
18595	GONDA	JHANJHARI	65272	BHAMAICHA	174654	BHAMAICHA	965	1253	426,020.00	298,214.00	127,806.00
18596	GONDA	JHANJHARI	65273	BIRWA BABHANI	174639	BIRWA BABHANI	1277	1658	563,720.00	394,604.00	169,116.00
18597	GONDA	JHANJHARI	65275	CHAKSAD	174649	CHAKSAD	1427	1853	630,020.00	441,014.00	189,006.00
18598	GONDA	JHANJHARI	65275	CHAKSAD	174631	MAHADAIYA	675	876	297,840.00	208,488.00	89,352.00
18599	GONDA	JHANJHARI	297166	CHHACHHPARA MUTTWALLI	174632	CHHACHHPARA MUTTWALLI	1114	1446	491,640.00	344,148.00	147,492.00
18600	GONDA	JHANJHARI	65280	CHOURI HARSOPATTI	174626	CHOURI HARSHA PATTI	1409	1829	621,860.00	435,302.00	186,558.00
18601	GONDA	JHANJHARI	65282	DANDWA DASAUTIA	174644	BELBAHRIA	525	682	231,880.00	162,316.00	69,564.00
18602	GONDA	JHANJHARI	65282	DANDWA DASAUTIA	174645	DANDUA DASVATIA	902	1171	398,140.00	278,698.00	119,442.00
18603	GONDA	JHANJHARI	65282	DANDWA DASAUTIA	174643	KHUTEHNA	615	799	271,660.00	190,162.00	81,498.00
18604	GONDA	JHANJHARI	65283	DASIYAPUR	174590	DASIYAPUR	1442	1872	636,480.00	445,536.00	190,944.00
18605	GONDA	JHANJHARI	65283	DASIYAPUR	174589	MATHURA SADANAND	239	310	105,400.00	73,780.00	31,620.00
18606	GONDA	JHANJHARI	297188	DAULATPUR	174605	DAULATPUR	1309	1700	578,000.00	404,600.00	173,400.00

SNo.	District Name	Block Name	LGD Gram Panchayat	Gram Panchayat Name	LGD Village Code	Village Name	TOT_P_2011	Projected Population 2023	Total fund	SBM fund (70 %)	CFC (30%)
1	2	3	4	5	6	7	8	9	10	11	12
18607	GONDA	JHANJHARI	297161	DEORIA CHURAMANI	174573	DEORIA CHURAMANI	636	826	280,840.00	196,588.00	84,252.00
18608	GONDA	JHANJHARI	297161	DEORIA CHURAMANI	174574	SONI KAPOOR	608	789	268,260.00	187,782.00	80,478.00
18609	GONDA	JHANJHARI	297490	EKMA	174625	EKMA	1079	1401	476,340.00	333,438.00	142,902.00
18610	GONDA	JHANJHARI	65286	GADHWALIA	174656	BARWA MAFI	575	747	253,980.00	177,786.00	76,194.00
18611	GONDA	JHANJHARI	65286	GADHWALIA	174650	BEHRWA	710	922	313,480.00	219,436.00	94,044.00
18612	GONDA	JHANJHARI	65286	GADHWALIA	174651	GADHWALIA	716	930	316,200.00	221,340.00	94,860.00
18613	GONDA	JHANJHARI	65288	GHWAS JOT	174658	GHWAS JOT	1064	1382	469,880.00	328,916.00	140,964.00
18614	GONDA	JHANJHARI	65288	GHWAS JOT	174657	KINKI	949	1232	418,880.00	293,216.00	125,664.00
18615	GONDA	JHANJHARI	65289	GIRD GONDA	940167	GIRD GONDA	14391	18685	13,172,925.00	9,221,047.50	3,951,877.50
18616	GONDA	JHANJHARI	297171	GOVINDPARA	174636	GOVINDPARA	1034	1343	456,620.00	319,634.00	136,986.00
18617	GONDA	JHANJHARI	65291	GULRIHA	174614	GULRIHA	1091	1417	481,780.00	337,246.00	144,534.00
18618	GONDA	JHANJHARI	65291	GULRIHA	174615	PAKDI MAFI	178	231	78,540.00	54,978.00	23,562.00
18619	GONDA	JHANJHARI	65291	GULRIHA	174613	PARSIA AGYARAM	789	1024	348,160.00	243,712.00	104,448.00
18620	GONDA	JHANJHARI	65292	HARIPUR	174566	HARIPUR	1403	1822	619,480.00	433,636.00	185,844.00
18621	GONDA	JHANJHARI	65293	IMARTI BISEN	174557	IMARTI BISEN	1478	1919	652,460.00	456,722.00	195,738.00
18622	GONDA	JHANJHARI	65293	IMARTI BISEN	174558	VIMMOUR	632	821	279,140.00	195,398.00	83,742.00
18623	GONDA	JHANJHARI	65294	IMILIA MISHIR	174629	IMILIA MISIR	1514	1966	668,440.00	467,908.00	200,532.00
18624	GONDA	JHANJHARI	65294	IMILIA MISHIR	174627	SAMADA KAJI	403	523	177,820.00	124,474.00	53,346.00
18625	GONDA	JHANJHARI	65295	JAMDARA	174628	LACHHA JOT	379	492	167,280.00	117,096.00	50,184.00
18626	Gonda	Jhanjhari	65295	Jamdara	174624	Mukraha	757	983	334,220.00	233,954.00	100,266.00
18627	Gonda	Jhanjhari	65295	Jamdara	174622	Namdar	1438	1867	634,780.00	444,346.00	190,434.00
18628	GONDA	JHANJHARI	65295	JAMDARA	174623	UJJAINI JAMAL	544	706	240,040.00	168,028.00	72,012.00
18629	GONDA	JHANJHARI	65296	JANKI NAGAR	940170	JANKI NAGAR	10195	13237	9,332,085.00	6,532,459.50	2,799,625.50
18630	GONDA	JHANJHARI	297203	KALANDARPUR CHAUBEY	174563	KALANDARPUR CHAUBEY	1068	1387	471,580.00	330,106.00	141,474.00
18631	GONDA	JHANJHARI	297203	KALANDARPUR CHAUBEY	174564	KARNIPUR	408	530	180,200.00	126,140.00	54,060.00
18632	GONDA	JHANJHARI	297203	KALANDARPUR CHAUBEY	174562	PURE HEMRAJ	416	540	183,600.00	128,520.00	55,080.00
18633	GONDA	JHANJHARI	297164	KANSHAPUR	174597	KANSHAPUR	1019	1323	449,820.00	314,874.00	134,946.00
18634	GONDA	JHANJHARI	65306	KUNDARKHA	174646	KUNDERAHLA	1361	1767	600,780.00	420,546.00	180,234.00
18635	GONDA	JHANJHARI	65306	KUNDARKHA	174647	KUNDRKHI	584	758	257,720.00	180,404.00	77,316.00
18636	GONDA	JHANJHARI	297199	LALPUR CHANDRABHAN	174547	DULLAPUR KHALSA	514	667	226,780.00	158,746.00	68,034.00
18637	GONDA	JHANJHARI	297199	LALPUR CHANDRABHAN	174546	LALPUR CHANDRABHAN	1148	1491	506,940.00	354,858.00	152,082.00
18638	GONDA	JHANJHARI	65307	LAXMANPUR HARIVANSH	174609	AMDAK PARA	274	356	121,040.00	84,728.00	36,312.00
18639	GONDA	JHANJHARI	65307	LAXMANPUR HARIVANSH	174610	LAXMANPUR	1130	1467	498,780.00	349,146.00	149,634.00
18640	GONDA	JHANJHARI	297196	MADHAWPUR RAI	174544	MADHAWPUR RAI	1044	1356	461,040.00	322,728.00	138,312.00
18641	GONDA	JHANJHARI	65310	MADHOPUR CHAKATTA	174545	MADHOPUR CHAKATTA	1179	1531	520,540.00	364,378.00	156,162.00
18642	GONDA	JHANJHARI	65312	MALTHUA SHAH JOT	174608	MALTHUA SHAH JOT	725	941	319,940.00	223,958.00	95,982.00
18643	GONDA	JHANJHARI	65312	MALTHUA SHAH JOT	174607	NEWARI	524	680	231,200.00	161,840.00	69,360.00
18644	GONDA	JHANJHARI	65313	MANDE	174616	KARNGA	625	812	276,080.00	193,256.00	82,824.00
18645	GONDA	JHANJHARI	65313	MANDE	174617	MANDE	1077	1398	475,320.00	332,724.00	142,596.00
18646	GONDA	JHANJHARI	297190	MOGALJOT	174602	MOGALJOT	1365	1772	602,480.00	421,736.00	180,744.00
18647	GONDA	JHANJHARI	65316	MUSOULI	174552	HASIM JOT	542	704	239,360.00	167,552.00	71,808.00
18648	GONDA	JHANJHARI	65316	MUSOULI	174554	MUSOULI	1490	1935	657,900.00	460,530.00	197,370.00

SNo.	District Name	Block Name	LGD Gram Panchayat	Gram Panchayat Name	LGD Village Code	Village Name	TOT_P_2011	Projected Population 2023	Total fund	SBM fund (70 %)	CFC (30%)
1	2	3	4	5	6	7	8	9	10	11	12
18649	GONDA	JHANJHARI	65316	MUSOULI	174553	SIDHAW	292	379	128,860.00	90,202.00	38,658.00
18650	GONDA	JHANJHARI	297194	PAIDI AJAB SINGH	174531	PAIDI AJAB SINGH	1131	1468	499,120.00	349,384.00	149,736.00
18651	GONDA	JHANJHARI	297192	PURE KHEMKARAN	174541	PURE LALAK	466	605	205,700.00	143,990.00	61,710.00
18652	GONDA	JHANJHARI	65325	PUREY UDAI	174540	PUREY UDAI	1436	1865	634,100.00	443,870.00	190,230.00
18653	GONDA	JHANJHARI	297170	RUPAIDEEH	174641	RUPAIDEEH	1107	1437	488,580.00	342,006.00	146,574.00
18654	GONDA	JHANJHARI	65329	SARAYYA MAFI	174530	KAMLA JOT	603	783	266,220.00	186,354.00	79,866.00
18655	GONDA	JHANJHARI	65329	SARAYYA MAFI	174532	KARMA MAFI	612	795	270,300.00	189,210.00	81,090.00
18656	GONDA	JHANJHARI	65329	SARAYYA MAFI	174529	SARAYYA MAFI	1494	1940	659,600.00	461,720.00	197,880.00
18657	GONDA	JHANJHARI	297174	SULTANJOT	174606	GOPIYAPUR	623	809	275,060.00	192,542.00	82,518.00
18658	GONDA	JHANJHARI	297174	SULTANJOT	174637	RAYPUR CHACHPARA	127	165	56,100.00	39,270.00	16,830.00
18659	GONDA	JHANJHARI	297174	SULTANJOT	174638	SULTANJOT	772	1002	340,680.00	238,476.00	102,204.00
18660	GONDA	JHANJHARI	65333	TAJPUR	174594	TAJPUR	1266	1644	558,960.00	391,272.00	167,688.00
18661	GONDA	JHANJHARI	297172	TARGOAN	174653	SONBHARIYA	600	779	264,860.00	185,402.00	79,458.00
18662	GONDA	JHANJHARI	297172	TARGOAN	174652	TARGAON	675	876	297,840.00	208,488.00	89,352.00
18663	GONDA	JHANJHARI	65337	VISHNAGA	174600	SENKHAN CHAK	187	243	82,620.00	57,834.00	24,786.00
18664	GONDA	JHANJHARI	65337	VISHNAGA	174604	VISHNAGA	1302	1691	574,940.00	402,458.00	172,482.00
18665	GONDA	KATRA BAZAR	297418	BAIRAMPUR	174849	BAIRAMPUR	1549	2011	683,740.00	478,618.00	205,122.00
18666	GONDA	KATRA BAZAR	297421	BAKHRIHA	174756	BAKHRIHA	709	921	313,140.00	219,198.00	93,942.00
18667	GONDA	KATRA BAZAR	297421	BAKHRIHA	174760	JHALA	567	736	250,240.00	175,168.00	75,072.00
18668	GONDA	KATRA BAZAR	65342	BANS BHARIYA	174789	BAS BHARIYA	1337	1736	590,240.00	413,168.00	177,072.00
18669	GONDA	KATRA BAZAR	297417	BHAGAHARIYA BHAGWANPUR	174770	BHAGAHARIYA BHAGWANPUR	1553	2016	685,440.00	479,808.00	205,632.00
18670	GONDA	KATRA BAZAR	297493	BIKARWA	174825	BIKARWA	1223	1588	539,920.00	377,944.00	161,976.00
18671	GONDA	KATRA BAZAR	65355	CHHAPAR TALLA	174766	CHAPAR TALLA	1089	1414	480,760.00	336,532.00	144,228.00
18672	GONDA	KATRA BAZAR	297422	CHILBILA MAHAS	174791	CHILBILA MAHAS	1230	1597	542,980.00	380,086.00	162,894.00
18673	GONDA	KATRA BAZAR	65357	CHURRA MURRA	174785	CHURRA MURRA	944	1226	416,840.00	291,788.00	125,052.00
18674	GONDA	KATRA BAZAR	65357	CHURRA MURRA	174784	GAURWA JANIPUR	640	831	282,540.00	197,778.00	84,762.00
18675	GONDA	KATRA BAZAR	297416	DHARAMPUR	174765	DHARAMPUR	1121	1456	495,040.00	346,528.00	148,512.00
18676	GONDA	KATRA BAZAR	297414	KATAULI	174797	KATAULI	1193	1549	526,660.00	368,662.00	157,998.00
18677	GONDA	KATRA BAZAR	65374	LAXMANPUR	174799	LAXAMAN PUR	1210	1571	534,140.00	373,898.00	160,242.00
18678	GONDA	KATRA BAZAR	297415	MAHADEV	174774	MAHADEV	1086	1410	479,400.00	335,580.00	143,820.00
18679	GONDA	KATRA BAZAR	65378	MANGURAH	174828	MANGURAH	1344	1745	593,300.00	415,310.00	177,990.00
18680	GONDA	KATRA BAZAR	65382	NADANWA	174804	BHOJ JOT	123	160	54,400.00	38,080.00	16,320.00
18681	GONDA	KATRA BAZAR	65382	NADANWA	174808	BIBAIYA	156	203	69,020.00	48,314.00	20,706.00
18682	GONDA	KATRA BAZAR	65382	NADANWA	174807	KHAIRAM LALWACHAK	668	867	294,780.00	206,346.00	88,434.00
18683	GONDA	KATRA BAZAR	65382	NADANWA	174803	NADANWA	885	1149	390,660.00	273,462.00	117,198.00
18684	GONDA	KATRA BAZAR	65382	NADANWA	174802	PAKARI	470	610	207,400.00	145,180.00	62,220.00
18685	GONDA	KATRA BAZAR	297423	PISAIYA	174787	PISAIYA	1329	1726	586,840.00	410,788.00	176,052.00
18686	GONDA	KATRA BAZAR	297420	PURE MAHOLIYA	174816	PURE MAHOLIYA	1294	1680	571,200.00	399,840.00	171,360.00
18687	GONDA	KATRA BAZAR	65396	SARAIYYA	174780	KHENDAURA	784	1018	346,120.00	242,284.00	103,836.00
18688	GONDA	KATRA BAZAR	65396	SARAIYYA	174781	SARAIYYA	1193	1549	526,660.00	368,662.00	157,998.00
18689	GONDA	KATRA BAZAR	297419	SINGHPUR	174826	SINGHPUR	1112	1444	490,960.00	343,672.00	147,288.00
18690	GONDA	KATRA BAZAR	65403	UDILA	174764	CHANAPUR	894	1161	394,740.00	276,318.00	118,422.00

SNo.	District Name	Block Name	LGD Gram Panchayat	Gram Panchayat Name	LGD Village Code	Village Name	TOT_P_2011	Projected Population 2023	Total fund	SBM fund (70 %)	CFC (30%)
1	2	3	4	5	6	7	8	9	10	11	12
18691	GONDA	KATRA BAZAR	65403	UDILA	174763	UDILA	1508	1958	665,720.00	466,004.00	199,716.00
18692	GONDA	MANKAPUR	65408	AMGHATI	175539	AMGHATI	1261	1637	556,580.00	389,606.00	166,974.00
18693	GONDA	MANKAPUR	65408	AMGHATI	175552	MALHI PURWA	606	787	267,580.00	187,306.00	80,274.00
18694	GONDA	MANKAPUR	65408	AMGHATI	175551	RAMAI PUR BHAGWAN PRASAD	530	688	233,920.00	163,744.00	70,176.00
18695	GONDA	MANKAPUR	65408	AMGHATI	175540	SORIHAVA	507	658	223,720.00	156,604.00	67,116.00
18696	GONDA	MANKAPUR	65409	ANDHIYARI	175518	ANDHIYARI	1421	1845	627,300.00	439,110.00	188,190.00
18697	GONDA	MANKAPUR	65409	ANDHIYARI	175517	BASVARIYA MEHERBAN	223	290	98,600.00	69,020.00	29,580.00
18698	GONDA	MANKAPUR	65412	BAKHARWA	175650	BAKHARVA	729	947	321,980.00	225,386.00	96,594.00
18699	GONDA	MANKAPUR	65412	BAKHARWA	175651	DEVRAHANA	357	464	157,760.00	110,432.00	47,328.00
18700	GONDA	MANKAPUR	65412	BAKHARWA	175661	DHUSAWA TAPPA HATHANI	400	519	176,460.00	123,522.00	52,938.00
18701	GONDA	MANKAPUR	65412	BAKHARWA	175654	GANDHI GARDHAVA	161	209	71,060.00	49,742.00	21,318.00
18702	GONDA	MANKAPUR	65412	BAKHARWA	175653	MACHHMARAVA	548	712	242,080.00	169,456.00	72,624.00
18703	GONDA	MANKAPUR	65412	BAKHARWA	175652	MISRAULIA KANUNGO	198	257	87,380.00	61,166.00	26,214.00
18704	GONDA	MANKAPUR	297469	BANRAHI	175635	BANRAHI	606	787	267,580.00	187,306.00	80,274.00
18705	GONDA	MANKAPUR	297469	BANRAHI	175634	LALPUR	494	641	217,940.00	152,558.00	65,382.00
18706	GONDA	MANKAPUR	297468	BARSAINIA LAKHPATRAI	175625	BARSANIAN LAKHPAT ROY	1098	1426	484,840.00	339,388.00	145,452.00
18707	GONDA	MANKAPUR	65420	BHAR PURVA	175649	BHATT PURVA	778	1010	343,400.00	240,380.00	103,020.00
18708	GONDA	MANKAPUR	65420	BHAR PURVA	175655	BUDHAE BANKAT	599	778	264,520.00	185,164.00	79,356.00
18709	GONDA	MANKAPUR	65420	BHAR PURVA	175646	GYANIPUR ESHARI	694	901	306,340.00	214,438.00	91,902.00
18710	GONDA	MANKAPUR	65420	BHAR PURVA	175647	NARAIANPUR KHURD	243	316	107,440.00	75,208.00	32,232.00
18711	GONDA	MANKAPUR	65420	BHAR PURVA	175656	RAMAOPUR	152	197	66,980.00	46,886.00	20,094.00
18712	GONDA	MANKAPUR	297465	BIHATA HALBAL	175598	BIHATAHALBAL	1092	1418	482,120.00	337,484.00	144,636.00
18713	GONDA	MANKAPUR	65422	CHANDPUR LAKHPAT ROY	175626	CHANDPUR LAKHPAT ROY	1188	1543	524,620.00	367,234.00	157,386.00
18714	GONDA	MANKAPUR	297457	CHANDPUR DURGA	175520	CHANDPUR DURGA	1093	1419	482,460.00	337,722.00	144,738.00
18715	GONDA	MANKAPUR	297464	DALPATPUR	175586	DALPATPUR	1419	1842	626,280.00	438,396.00	187,884.00
18716	GONDA	MANKAPUR	65426	DHUNAH	940190	GHUNAH	1787	2320	788,800.00	552,160.00	236,640.00
18717	GONDA	MANKAPUR	65434	GOPALPUR	175660	GHURAHU JOT	372	483	164,220.00	114,954.00	49,266.00
18718	GONDA	MANKAPUR	65434	GOPALPUR	175644	GOPALPUR	891	1157	393,380.00	275,366.00	118,014.00
18719	GONDA	MANKAPUR	65434	GOPALPUR	175658	KULI BANKAT	401	521	177,140.00	123,998.00	53,142.00
18720	GONDA	MANKAPUR	65434	GOPALPUR	175659	TURKAILEE	639	830	282,200.00	197,540.00	84,660.00
18721	GONDA	MANKAPUR	65439	HARSINGHAVA CHAUHAN	175584	BHARAHUN	798	1036	352,240.00	246,568.00	105,672.00
18722	GONDA	MANKAPUR	65439	HARSINGHAVA CHAUHAN	175585	CHAUHANPUR	619	804	273,360.00	191,352.00	82,008.00
18723	GONDA	MANKAPUR	65439	HARSINGHAVA CHAUHAN	175583	HARSINGHAVA	380	493	167,620.00	117,334.00	50,286.00
18724	GONDA	MANKAPUR	65441	JAGANNATHPUR	175645	GYANIPUR HARI	36	47	15,980.00	11,186.00	4,794.00
18725	GONDA	MANKAPUR	65441	JAGANNATHPUR	175657	JAGGNATHPUR	1439	1868	635,120.00	444,584.00	190,536.00
18726	GONDA	MANKAPUR	297467	JAIDAWA	175622	JAIDAWA	1136	1475	501,500.00	351,050.00	150,450.00
18727	GONDA	MANKAPUR	297455	JHILAH	175564	GAINJADA	730	948	322,320.00	225,624.00	96,696.00
18728	GONDA	MANKAPUR	297455	JHILAH	175565	JHILAH	740	961	326,740.00	228,718.00	98,022.00
18729	GONDA	MANKAPUR	297456	KAHOBA	175502	KAHOBA	1136	1475	501,500.00	351,050.00	150,450.00
18730	GONDA	MANKAPUR	65443	KAIMI	175503	KEMI	1304	1693	575,620.00	402,934.00	172,686.00
18731	GONDA	MANKAPUR	65447	KAROHA MAAN	175533	KARONHA	1400	1818	618,120.00	432,684.00	185,436.00
18732	GONDA	MANKAPUR	65447	KAROHA MAAN	175532	MANPUR	335	435	147,900.00	103,530.00	44,370.00

SNo.	District Name	Block Name	LGD Gram Panchayat	Gram Panchayat Name	LGD Village Code	Village Name	TOT_P_2011	Projected Population 2023	Total fund	SBM fund (70 %)	CFC (30%)
1	2	3	4	5	6	7	8	9	10	11	12
18733	GONDA	MANKAPUR	65449	KHAJURI	175591	KHAJURI	1335	1733	589,220.00	412,454.00	176,766.00
18734	GONDA	MANKAPUR	297466	KISHUNDASPUR	175612	KISHUNDASPUR	1279	1661	564,740.00	395,318.00	169,422.00
18735	GONDA	MANKAPUR	297466	KISHUNDASPUR	175611	PURE HADYE	871	1131	384,540.00	269,178.00	115,362.00
18736	GONDA	MANKAPUR	65452	KUDVA JANGLI	175556	BHIRVA	318	413	140,420.00	98,294.00	42,126.00
18737	GONDA	MANKAPUR	65452	KUDVA JANGLI	175558	BUTAHA	156	203	69,020.00	48,314.00	20,706.00
18738	GONDA	MANKAPUR	65452	KUDVA JANGLI	175555	KARNUPUR DURGA	170	221	75,140.00	52,598.00	22,542.00
18739	GONDA	MANKAPUR	65452	KUDVA JANGLI	175554	KURVA JANGLI	767	996	338,640.00	237,048.00	101,592.00
18740	GONDA	MANKAPUR	65452	KUDVA JANGLI	175557	PURE SEER	290	377	128,180.00	89,726.00	38,454.00
18741	GONDA	MANKAPUR	297460	LALAKPUR	175535	CHHITAE JOT	357	464	157,760.00	110,432.00	47,328.00
18742	GONDA	MANKAPUR	297460	LALAKPUR	175534	LALAKPUR	1115	1448	492,320.00	344,624.00	147,696.00
18743	GONDA	MANKAPUR	65456	MADHAEEMPUR	175541	MADHAEEMPUR	1556	2020	686,800.00	480,760.00	206,040.00
18744	GONDA	MANKAPUR	297463	MADNAPUR	175592	MADNAPUR	1080	1402	476,680.00	333,676.00	143,004.00
18745	GONDA	MANKAPUR	297459	MARAUCHA	175516	MARAUCHA	1076	1397	474,980.00	332,486.00	142,494.00
18746	GONDA	MANKAPUR	65461	MIRZAPUR RAMNATH	175579	MIRZAPUR RAMNATH	1269	1648	560,320.00	392,224.00	168,096.00
18747	GONDA	MANKAPUR	65463	MISHRAULIYA KALAN	175563	MISHRAULIYA KALAN	649	843	286,620.00	200,634.00	85,986.00
18748	GONDA	MANKAPUR	65463	MISHRAULIYA KALAN	175628	RETASA	225	292	99,280.00	69,496.00	29,784.00
18749	GONDA	MANKAPUR	65463	MISHRAULIYA KALAN	175562	SAMSAPUR	805	1045	355,300.00	248,710.00	106,590.00
18750	GONDA	MANKAPUR	65466	PANDITPUR	175570	MADHUPUR	495	643	218,620.00	153,034.00	65,586.00
18751	GONDA	MANKAPUR	65466	PANDITPUR	175569	PANDITPUR	1070	1389	472,260.00	330,582.00	141,678.00
18752	GONDA	MANKAPUR	297462	RADHANAGAR	175560	RADHANAGAR	1239	1609	547,060.00	382,942.00	164,118.00
18753	GONDA	MANKAPUR	65470	RAMAPUR	175566	BELHANIA DARJI JOT	487	632	214,880.00	150,416.00	64,464.00
18754	GONDA	MANKAPUR	65470	RAMAPUR	175568	DHARAMPUR	1385	1798	611,320.00	427,924.00	183,396.00
18755	GONDA	MANKAPUR	65470	RAMAPUR	175567	RAMAPUR	741	962	327,080.00	228,956.00	98,124.00
18756	GONDA	MANKAPUR	297458	RANIPUR	175511	RANIPUR	1130	1467	498,780.00	349,146.00	149,634.00
18757	GONDA	MANKAPUR	65472	SAMROOPUR	175553	CHAKGAURA	369	479	162,860.00	114,002.00	48,858.00
18758	GONDA	MANKAPUR	65472	SAMROOPUR	175547	JANAK PUR	204	265	90,100.00	63,070.00	27,030.00
18759	GONDA	MANKAPUR	65472	SAMROOPUR	175549	MIRZAPUR PARSAN	431	560	190,400.00	133,280.00	57,120.00
18760	GONDA	MANKAPUR	65472	SAMROOPUR	175550	SAMROOPUR	541	702	238,680.00	167,076.00	71,604.00
18761	GONDA	MANKAPUR	65476	SUMERPUR	175641	CHANDPUR KHALSA	766	995	338,300.00	236,810.00	101,490.00
18762	GONDA	MANKAPUR	65476	SUMERPUR	175642	NAKAE BANKAT	289	375	127,500.00	89,250.00	38,250.00
18763	GONDA	MANKAPUR	65476	SUMERPUR	175643	PALTIPUR	547	710	241,400.00	168,980.00	72,420.00
18764	GONDA	MANKAPUR	65476	SUMERPUR	175638	SUMERPUR	1015	1318	448,120.00	313,684.00	134,436.00
18765	GONDA	MANKAPUR	297461	VEERPUR	175548	DULIHIYATIWARI	279	362	123,080.00	86,156.00	36,924.00
18766	GONDA	MANKAPUR	297461	VEERPUR	175544	KALYANPUR	482	626	212,840.00	148,988.00	63,852.00
18767	GONDA	MANKAPUR	297461	VEERPUR	175542	VEERPUR	511	663	225,420.00	157,794.00	67,626.00
18768	GONDA	MANKAPUR	65481	VISHUNPUR	175590	PIKAURA	804	1044	354,960.00	248,472.00	106,488.00
18769	Gonda	Mankapur	65481	Vishunpur	175593	Vishunour	921	1196	406,640.00	284,648.00	121,992.00
18770	GONDA	MUJEHANA	65487	BELHARI	174683	BELHARI	1302	1691	574,940.00	402,458.00	172,482.00
18771	GONDA	MUJEHANA	65487	BELHARI	174685	SIDHPUR	389	505	171,700.00	120,190.00	51,510.00
18772	GONDA	MUJEHANA	65489	BHAVANI PUR	174738	BHAWANIPUR	1367	1775	603,500.00	422,450.00	181,050.00
18773	GONDA	MUJEHANA	65493	DEORADA	174729	DEORAHA	1014	1317	447,780.00	313,446.00	134,334.00
18774	GONDA	MUJEHANA	65493	DEORADA	174730	INDRA PARA	753	978	332,520.00	232,764.00	99,756.00

SNo.	District Name	Block Name	LGD Gram Panchayat	Gram Panchayat Name	LGD Village Code	Village Name	TOT_P_2011	Projected Population 2023	Total fund	SBM fund (70 %)	CFC (30%)
1	2	3	4	5	6	7	8	9	10	11	12
18775	GONDA	MUJEHANA	297283	DHUSAWA	940165	DHUSAWA	1248	1620	550,800.00	385,560.00	165,240.00
18776	GONDA	MUJEHANA	65498	DUDHAW	174733	DUDHAW	3639	4725	1,606,500.00	1,124,550.00	481,950.00
18777	GONDA	MUJEHANA	65500	DURJANPUR	174716	CHHEDAJOT	180	234	79,560.00	55,692.00	23,868.00
18778	GONDA	MUJEHANA	65500	DURJANPUR	174717	DURJANPUR	1410	1831	622,540.00	435,778.00	186,762.00
18779	GONDA	MUJEHANA	65502	JAITAPUR	174693	BASANTPUR	336	436	148,240.00	103,768.00	44,472.00
18780	GONDA	MUJEHANA	65502	JAITAPUR	174692	JAITAPUR	1372	1781	605,540.00	423,878.00	181,662.00
18781	GONDA	MUJEHANA	65503	JAMUNAH	174694	ITALA KABI	425	552	187,680.00	131,376.00	56,304.00
18782	GONDA	MUJEHANA	65503	JAMUNAH	174697	JAMUNAH	1178	1530	520,200.00	364,140.00	156,060.00
18783	GONDA	MUJEHANA	65506	KHAUDI	174701	KHAMHRIA	457	593	201,620.00	141,134.00	60,486.00
18784	GONDA	MUJEHANA	65506	KHAUDI	174702	KHOUDI	612	795	270,300.00	189,210.00	81,090.00
18785	GONDA	MUJEHANA	65508	KHEER BHARI	174687	MISHROULIA	623	809	275,060.00	192,542.00	82,518.00
18786	GONDA	MUJEHANA	65509	KOLHUWA	174736	KOLHUWA	1487	1931	656,540.00	459,578.00	196,962.00
18787	GONDA	MUJEHANA	65509	KOLHUWA	174734	SHAHPUR BANKAT	470	610	207,400.00	145,180.00	62,220.00
18788	GONDA	MUJEHANA	65511	LAKHNIPUR	174679	LAKHNIPUR	1219	1583	538,220.00	376,754.00	161,466.00
18789	GONDA	MUJEHANA	65511	LAKHNIPUR	174684	MAYI DUBEY	738	958	325,720.00	228,004.00	97,716.00
18790	GONDA	MUJEHANA	65514	MATVARIA	940176	BHATWARIA	2301	2988	1,015,920.00	711,144.00	304,776.00
18791	GONDA	MUJEHANA	65516	MOOSAPUR	174714	KAROUNDA	460	597	202,980.00	142,086.00	60,894.00
18792	GONDA	MUJEHANA	65516	MOOSAPUR	174715	MOOSAPUR	1526	1981	673,540.00	471,478.00	202,062.00
18793	GONDA	MUJEHANA	297288	MUNGRAUL	174740	MUNGRAUL	1087	1411	479,740.00	335,818.00	143,922.00
18794	GONDA	MUJEHANA	65519	PARSIYA PANDIT	174705	BHOPATPUR	568	737	250,580.00	175,406.00	75,174.00
18795	GONDA	MUJEHANA	65519	PARSIYA PANDIT	174707	PARSIYA PANDIT	929	1206	410,040.00	287,028.00	123,012.00
18796	GONDA	MUJEHANA	65519	PARSIYA PANDIT	174704	PIPRA LALACH	693	900	306,000.00	214,200.00	91,800.00
18797	GONDA	MUJEHANA	297287	PURE GONAI	174698	POORE GONAE	1063	1380	469,200.00	328,440.00	140,760.00
18798	GONDA	MUJEHANA	65522	PURE SABSUKH	174669	PUREY SUBSUKHA	927	1204	409,360.00	286,552.00	122,808.00
18799	GONDA	MUJEHANA	65522	PURE SABSUKH	174670	SOHLI	488	634	215,560.00	150,892.00	64,668.00
18800	GONDA	MUJEHANA	65521	PUREY NEVAL	174690	PAHARWA	842	1093	371,620.00	260,134.00	111,486.00
18801	GONDA	MUJEHANA	65521	PUREY NEVAL	174691	PUREY NEVAL	1074	1394	473,960.00	331,772.00	142,188.00
18802	GONDA	MUJEHANA	65528	RAMPUR DUBAVAL	174696	RAMPUR DUBAVAL	1472	1911	649,740.00	454,818.00	194,922.00
18803	GONDA	MUJEHANA	65533	SOHANS	174746	BHARTHOULI	130	169	57,460.00	40,222.00	17,238.00
18804	GONDA	MUJEHANA	65533	SOHANS	174748	SOHANS	1509	1959	666,060.00	466,242.00	199,818.00
18805	GONDA	MUJEHANA	65534	TENDUWA MOHNI	174708	TENDUWA MOHNI	1478	1919	652,460.00	456,722.00	195,738.00
18806	GONDA	NAWABGANJ	65539	AKBARPUR	175439	AKBARPUR	1112	1444	490,960.00	343,672.00	147,288.00
18807	GONDA	NAWABGANJ	65539	AKBARPUR	175436	BALLIPUR SANI	653	848	288,320.00	201,824.00	86,496.00
18808	GONDA	NAWABGANJ	65539	AKBARPUR	175438	EKTANGA	617	801	272,340.00	190,638.00	81,702.00
18809	GONDA	NAWABGANJ	65544	CHAK SHIVRAHA	175474	CHAK SHIVRAHA	1496	1942	660,280.00	462,196.00	198,084.00
18810	GONDA	NAWABGANJ	65544	CHAK SHIVRAHA	175476	MAKHDUMPUR	289	375	127,500.00	89,250.00	38,250.00
18811	GONDA	NAWABGANJ	65544	CHAK SHIVRAHA	175475	MEERPUR YUSUF	1310	1701	578,340.00	404,838.00	173,502.00
18812	GONDA	NAWABGANJ	65545	CHAUBEYPUR	175398	CHAKRASUL	866	1124	382,160.00	267,512.00	114,648.00
18813	GONDA	NAWABGANJ	65545	CHAUBEYPUR	175399	CHOUBEYPUR	1385	1798	611,320.00	427,924.00	183,396.00
18814	GONDA	NAWABGANJ	65546	CHOUKHARIYA	940205	CHOUKHARIYA	2792	3625	1,232,500.00	862,750.00	369,750.00
18815	GONDA	NAWABGANJ	65548	DOULATPUR	175411	DOULATPUR	1049	1362	463,080.00	324,156.00	138,924.00
18816	GONDA	NAWABGANJ	297444	FATTEPUR	175493	FATTEPUR	1232	1600	544,000.00	380,800.00	163,200.00

SNo.	District Name	Block Name	LGD Gram Panchayat	Gram Panchayat Name	LGD Village Code	Village Name	TOT_P_2011	Projected Population 2023	Total fund	SBM fund (70 %)	CFC (30%)
1	2	3	4	5	6	7	8	9	10	11	12
18817	GONDA	NAWABGANJ	65558	HARDAVA	175418	HARDWA	835	1084	368,560.00	257,992.00	110,568.00
18818	Gonda	Nawabganj	65558	Hardava	175500	Maheshpur	363	471	160,140.00	112,098.00	48,042.00
18819	GONDA	NAWABGANJ	65558	HARDAVA	175417	SHAMBHU NAGAR	833	1082	367,880.00	257,516.00	110,364.00
18820	GONDA	NAWABGANJ	65560	INDRAPUR	175471	INDRAPUR	911	1183	402,220.00	281,554.00	120,666.00
18821	GONDA	NAWABGANJ	65560	INDRAPUR	175470	PURE AMBAR	603	783	266,220.00	186,354.00	79,866.00
18822	GONDA	NAWABGANJ	65565	KAJIPUR	175478	KAJIPUR	1318	1711	581,740.00	407,218.00	174,522.00
18823	GONDA	NAWABGANJ	65565	KAJIPUR	175477	NIRIYA	845	1097	372,980.00	261,086.00	111,894.00
18824	GONDA	NAWABGANJ	297449	KARAUNDI	175419	KARAUNDI	1158	1504	511,360.00	357,952.00	153,408.00
18825	GONDA	NAWABGANJ	65569	KHARGUPUR	175461	KHARGUPUR	1512	1963	667,420.00	467,194.00	200,226.00
18826	GONDA	NAWABGANJ	65569	KHARGUPUR	175462	MOUHARI	635	824	280,160.00	196,112.00	84,048.00
18827	GONDA	NAWABGANJ	65571	KISHUNDASPUR	175392	KISHUNDASPUR	1348	1750	595,000.00	416,500.00	178,500.00
18828	GONDA	NAWABGANJ	65572	KOLHAMPUR IMAM	175393	DAYALPUR	556	722	245,480.00	171,836.00	73,644.00
18829	GONDA	NAWABGANJ	65572	KOLHAMPUR IMAM	175394	KHANOPUR	192	249	84,660.00	59,262.00	25,398.00
18830	GONDA	NAWABGANJ	65572	KOLHAMPUR IMAM	175396	KOLHAMPUR BISHEN	847	1100	374,000.00	261,800.00	112,200.00
18831	GONDA	NAWABGANJ	65572	KOLHAMPUR IMAM	175397	KOLHAMPUR IMAM	1400	1818	618,120.00	432,684.00	185,436.00
18832	GONDA	NAWABGANJ	65574	LOHRADAD	175409	KAMATIKARI	542	704	239,360.00	167,552.00	71,808.00
18833	GONDA	NAWABGANJ	65574	LOHRADAD	175416	LOHRATAR	1161	1507	512,380.00	358,666.00	153,714.00
18834	GONDA	NAWABGANJ	297448	MADHWAPUR	175410	MADHWAPUR	1227	1593	541,620.00	379,134.00	162,486.00
18835	GONDA	NAWABGANJ	297445	MAJHARATH	175488	MAJHARATH	1039	1349	458,660.00	321,062.00	137,598.00
18836	GONDA	NAWABGANJ	65582	NARAYANPUR	175440	BHEEKAMPUR	467	606	206,040.00	144,228.00	61,812.00
18837	GONDA	NAWABGANJ	65582	NARAYANPUR	175442	KHARAGPUR	8	10	3,400.00	2,380.00	1,020.00
18838	GONDA	NAWABGANJ	65582	NARAYANPUR	175443	NARAYANPUR	985	1279	434,860.00	304,402.00	130,458.00
18839	GONDA	NAWABGANJ	65582	NARAYANPUR	175441	RAM CHANDRA PUR	339	440	149,600.00	104,720.00	44,880.00
18840	GONDA	NAWABGANJ	297447	NARENDRAPUR	175413	JOGAPUR	543	705	239,700.00	167,790.00	71,910.00
18841	GONDA	NAWABGANJ	297447	NARENDRAPUR	175412	NARENDRAPUR	1207	1567	532,780.00	372,946.00	159,834.00
18842	GONDA	NAWABGANJ	297451	PARSAHNA	175430	PARSAHNA	1367	1775	603,500.00	422,450.00	181,050.00
18843	GONDA	NAWABGANJ	65586	PARSAPUR THANWA	175422	PARSAPUR THANWA	1350	1753	596,020.00	417,214.00	178,806.00
18844	GONDA	NAWABGANJ	297446	PARWATI	175391	PARWATI	1011	1313	446,420.00	312,494.00	133,926.00
18845	GONDA	NAWABGANJ	65592	SATIYA	175423	SATIYA	1295	1681	571,540.00	400,078.00	171,462.00
18846	GONDA	NAWABGANJ	65592	SATIYA	175424	SIKANDARPUR	522	678	230,520.00	161,364.00	69,156.00
18847	GONDA	NAWABGANJ	297443	SHOBHAPUR	175457	SHOBHAPUR	1147	1489	506,260.00	354,382.00	151,878.00
18848	GONDA	NAWABGANJ	297450	SURJAPUR	175421	SURJAPUR	1040	1350	459,000.00	321,300.00	137,700.00
18849	GONDA	NAWABGANJ	65599	UMARIYA	175481	RIWA	581	754	256,360.00	179,452.00	76,908.00
18850	GONDA	PANDRI KRIPAL	65600	BAKTHORWA	940183	PAKTHOKA	2957	3839	1,305,260.00	913,682.00	391,578.00
18851	GONDA	PANDRI KRIPAL	297322	BARARAI	174446	BARARAI	1123	1458	495,720.00	347,004.00	148,716.00
18852	GONDA	PANDRI KRIPAL	65605	BHATWALIA	174489	BHATVALIA	805	1045	355,300.00	248,710.00	106,590.00
18853	GONDA	PANDRI KRIPAL	65605	BHATWALIA	174486	TURKOULIA	651	845	287,300.00	201,110.00	86,190.00
18854	GONDA	PANDRI KRIPAL	65606	BHEETI PATKHOULI	174459	BHADWAL	702	911	309,740.00	216,818.00	92,922.00
18855	GONDA	PANDRI KRIPAL	65606	BHEETI PATKHOULI	174468	BHEETI PAT KHOULI	1329	1726	586,840.00	410,788.00	176,052.00
18856	GONDA	PANDRI KRIPAL	65607	BHIVPUR	174452	BHEEMUPUR	1119	1453	494,020.00	345,814.00	148,206.00
18857	GONDA	PANDRI KRIPAL	297302	CHORSEEHA	174493	CHORSEEHA	1092	1418	482,120.00	337,484.00	144,636.00
18858	GONDA	PANDRI KRIPAL	297305	DHANOHARI	174466	DHANOHARI	1526	1981	673,540.00	471,478.00	202,062.00

SNo.	District Name	Block Name	LGD Gram Panchayat	Gram Panchayat Name	LGD Village Code	Village Name	TOT_P_2011	Projected Population 2023	Total fund	SBM fund (70 %)	CFC (30%)
1	2	3	4	5	6	7	8	9	10	11	12
18859	GONDA	PANDRI KRIPAL	297311	JAGDISHPUR VRINDAVAN	174449	JAGDISHPUR VRINDAVAN	785	1019	346,460.00	242,522.00	103,938.00
18860	GONDA	PANDRI KRIPAL	297311	JAGDISHPUR VRINDAVAN	174448	KAPOOR JOT	244	317	107,780.00	75,446.00	32,334.00
18861	GONDA	PANDRI KRIPAL	65614	KANDHRA TEJI	174487	KANDHRATELI	1534	1992	677,280.00	474,096.00	203,184.00
18862	GONDA	PANDRI KRIPAL	65614	KANDHRA TEJI	174481	PILKAHI	728	945	321,300.00	224,910.00	96,390.00
18863	GONDA	PANDRI KRIPAL	65615	KAPISA	174522	GARVA JOT	589	765	260,100.00	182,070.00	78,030.00
18864	GONDA	PANDRI KRIPAL	65615	KAPISA	174518	KAPISA	1035	1344	456,960.00	319,872.00	137,088.00
18865	GONDA	PANDRI KRIPAL	65615	KAPISA	174523	KARMO PATHAK	208	270	91,800.00	64,260.00	27,540.00
18866	GONDA	PANDRI KRIPAL	297314	KEWALPUR	174500	KEWALPUR	1437	1866	634,440.00	444,108.00	190,332.00
18867	Gonda	Pandri Kripal	65617	Khamhariya Vansh	174516	Khamhariya	1360	1766	600,440.00	420,308.00	180,132.00
18868	GONDA	PANDRI KRIPAL	65617	KHAMHARIYA VANSH	174521	PAKRI KASHWER	975	1266	430,440.00	301,308.00	129,132.00
18869	GONDA	PANDRI KRIPAL	65618	KHARHATIA	174503	BISWA GANESH	993	1289	438,260.00	306,782.00	131,478.00
18870	GONDA	PANDRI KRIPAL	65618	KHARHATIA	174512	KHRHATIA	867	1126	382,840.00	267,988.00	114,852.00
18871	GONDA	PANDRI KRIPAL	65619	KONGAWAN	174467	KHAMHARIA	403	523	177,820.00	124,474.00	53,346.00
18872	Gonda	Pandri Kripal	65619	Kongawan	174457	Bungawan	1483	1926	654,840.00	458,388.00	196,452.00
18873	GONDA	PANDRI KRIPAL	65620	LUVAWAN	174476	LUBAWAN	790	1026	348,840.00	244,188.00	104,652.00
18874	GONDA	PANDRI KRIPAL	65620	LUVAWAN	174477	LUMBAI	772	1002	340,680.00	238,476.00	102,204.00
18875	GONDA	PANDRI KRIPAL	65620	LUVAWAN	174475	SANDESWA	401	521	177,140.00	123,998.00	53,142.00
18876	GONDA	PANDRI KRIPAL	65624	MUDADEEH	174520	MUDADEEH	1425	1850	629,000.00	440,300.00	188,700.00
18877	GONDA	PANDRI KRIPAL	65625	MUNDERWA KALAN	174454	MUNDERWA KALAN	1522	1976	671,840.00	470,288.00	201,552.00
18878	GONDA	PANDRI KRIPAL	65627	NIGWA BODH	174498	NIGWA BODH	1294	1680	571,200.00	399,840.00	171,360.00
18879	GONDA	PANDRI KRIPAL	65631	PILKHAWAN	174480	PILKHAWAN	1241	1611	547,740.00	383,418.00	164,322.00
18880	GONDA	PANDRI KRIPAL	65636	SEMRA DAMMAN	174490	RANIJOT	489	635	215,900.00	151,130.00	64,770.00
18881	GONDA	PANDRI KRIPAL	65636	SEMRA DAMMAN	174492	SEKHAPUR	741	962	327,080.00	228,956.00	98,124.00
18882	GONDA	PANDRI KRIPAL	65636	SEMRA DAMMAN	174491	SEMRA DAMMAN	1213	1575	535,500.00	374,850.00	160,650.00
18883	GONDA	PANDRI KRIPAL	65643	TENDUA BHAGAT	174525	IMILIYA ROOPI	618	802	272,680.00	190,876.00	81,804.00
18884	GONDA	PANDRI KRIPAL	65643	TENDUA BHAGAT	174527	RANIYAPUR	429	557	189,380.00	132,566.00	56,814.00
18885	GONDA	PANDRI KRIPAL	65643	TENDUA BHAGAT	174526	TENDUA BHAGAT	1264	1641	557,940.00	390,558.00	167,382.00
18886	GONDA	PANDRI KRIPAL	65644	THADVARIA	174450	THADVARIA	871	1131	384,540.00	269,178.00	115,362.00
18887	GONDA	PANDRI KRIPAL	65646	TULSIPUR KONDRI	174495	KANDVALIA	687	892	303,280.00	212,296.00	90,984.00
18888	GONDA	PANDRI KRIPAL	65646	TULSIPUR KONDRI	174494	TULSIPUR KONDRI	1324	1719	584,460.00	409,122.00	175,338.00
18889	GONDA	PANDRI KRIPAL	297317	UKRA	174496	UKRA	1147	1489	506,260.00	354,382.00	151,878.00
18890	GONDA	PARASPUR	65652	ANDUPUR	175098	ANDUPUR	978	1270	431,800.00	302,260.00	129,540.00
18891	GONDA	PARASPUR	65652	ANDUPUR	175099	PURE PANDEY	626	813	276,420.00	193,494.00	82,926.00
18892	GONDA	PARASPUR	65655	BANUA	175128	ALLIPUR KHANDE RAY	613	796	270,640.00	189,448.00	81,192.00
18893	GONDA	PARASPUR	65655	BANUA	175130	BANUA	1413	1835	623,900.00	436,730.00	187,170.00
18894	GONDA	PARASPUR	65661	CHANDAPUR KITAU LI	175132	CHANDAPUR KITAU LI	1267	1645	559,300.00	391,510.00	167,790.00
18895	GONDA	PARASPUR	65669	DHANI GAON	175070	DHANI GAWN	825	1071	364,140.00	254,898.00	109,242.00
18896	GONDA	PARASPUR	65669	DHANI GAON	175069	DHANKHAR	704	914	310,760.00	217,532.00	93,228.00
18897	GONDA	PARASPUR	65669	DHANI GAON	175075	PARASI GONDA	264	343	116,620.00	81,634.00	34,986.00
18898	GONDA	PARASPUR	65669	DHANI GAON	175074	TATHIYA METHEIYA	792	1028	349,520.00	244,664.00	104,856.00
18899	GONDA	PARASPUR	65670	DOMA KALPI	175065	DOMAKALPI	1485	1928	655,520.00	458,864.00	196,656.00
18900	GONDA	PARASPUR	65670	DOMA KALPI	175076	GYANPUR	635	824	280,160.00	196,112.00	84,048.00

SNo.	District Name	Block Name	LGD Gram Panchayat	Gram Panchayat Name	LGD Village Code	Village Name	TOT_P_2011	Projected Population 2023	Total fund	SBM fund (70 %)	CFC (30%)
1	2	3	4	5	6	7	8	9	10	11	12
18901	GONDA	PARASPUR	297411	KAPNI	175090	KAPNI	1003	1302	442,680.00	309,876.00	132,804.00
18902	GONDA	PARASPUR	65684	KHAJURI NIDHI	175092	KHAJURI NIDHI	1313	1705	579,700.00	405,790.00	173,910.00
18903	GONDA	PARASPUR	65688	LOHANGPUR	175100	LOHANPUR	1235	1604	545,360.00	381,752.00	163,608.00
18904	GONDA	PARASPUR	65688	LOHANGPUR	175097	SAHJAURA	657	853	290,020.00	203,014.00	87,006.00
18905	GONDA	PARASPUR	65692	MANGURA BAZAR	175088	BHAINSAHA	326	423	143,820.00	100,674.00	43,146.00
18906	GONDA	PARASPUR	65692	MANGURA BAZAR	175089	MANGURA	1509	1959	666,060.00	466,242.00	199,818.00
18907	GONDA	PARASPUR	65699	NARDA	175086	NARDA	827	1074	365,160.00	255,612.00	109,548.00
18908	GONDA	PARASPUR	65699	NARDA	175087	NEERPUR KHYALA	785	1019	346,460.00	242,522.00	103,938.00
18909	GONDA	PARASPUR	297409	PARETA	175051	PARETA	1086	1410	479,400.00	335,580.00	143,820.00
18910	GONDA	PARASPUR	297410	PURE TIWARI	175126	PURE TIWARI	1181	1533	521,220.00	364,854.00	156,366.00
18911	GONDA	PARASPUR	65704	PYOLI	175102	PIVALI	1403	1822	619,480.00	433,636.00	185,844.00
18912	GONDA	PARASPUR	297412	SALPUR PATHAK	175094	SALPUR PATHAK	1179	1531	520,540.00	364,378.00	156,162.00
18913	GONDA	PARASPUR	65708	SARAIYA CHAUBEY	175078	SARAINYA CHAUBEY	1287	1671	568,140.00	397,698.00	170,442.00
18914	GONDA	PARASPUR	65710	SEMARI	175058	SEMARI	1394	1810	615,400.00	430,780.00	184,620.00
18915	GONDA	PARASPUR	65711	SHIVGARH	175122	RAIPUR	710	922	313,480.00	219,436.00	94,044.00
18916	GONDA	PARASPUR	65711	SHIVGARH	175121	SHIVGARH	1118	1452	493,680.00	345,576.00	148,104.00
18917	GONDA	PARASPUR	297407	TULSIPUR	175079	TULSIPUR	1030	1337	454,580.00	318,206.00	136,374.00
18918	GONDA	PARASPUR	297408	UTRAULA	175059	HARDITAD	581	754	256,360.00	179,452.00	76,908.00
18919	GONDA	PARASPUR	297408	UTRAULA	175063	UTRAULA	678	880	299,200.00	209,440.00	89,760.00
18920	GONDA	RUPAIDEEH	65717	AMDOHAWA	174240	AMDHWA	728	945	321,300.00	224,910.00	96,390.00
18921	GONDA	RUPAIDEEH	65717	AMDOHAWA	174241	KHURD PIPRA	354	460	156,400.00	109,480.00	46,920.00
18922	GONDA	RUPAIDEEH	65717	AMDOHAWA	174242	PARSURAMPUR	812	1054	358,360.00	250,852.00	107,508.00
18923	GONDA	RUPAIDEEH	65718	ANANTPUR	174247	ANANTPUR	1176	1527	519,180.00	363,426.00	155,754.00
18924	GONDA	RUPAIDEEH	65718	ANANTPUR	174246	RAJA JOT	686	891	302,940.00	212,058.00	90,882.00
18925	GONDA	RUPAIDEEH	65719	ANEGI	174310	ANAGI	1510	1961	666,740.00	466,718.00	200,022.00
18926	GONDA	RUPAIDEEH	65719	ANEGI	174311	HARRYABAN	328	426	144,840.00	101,388.00	43,452.00
18927	GONDA	RUPAIDEEH	297359	BABHANI SARAI	174243	BABHANI SARAI	1165	1513	514,420.00	360,094.00	154,326.00
18928	GONDA	RUPAIDEEH	65721	BALHI JOT	174306	BALHI JOT	1375	1785	606,900.00	424,830.00	182,070.00
18929	GONDA	RUPAIDEEH	297363	BALUWA KAKRA	174174	BALUWA KAKRA	1226	1592	541,280.00	378,896.00	162,384.00
18930	GONDA	RUPAIDEEH	297376	BALWANT NAGAR	174181	BALWANT NAGAR	1130	1467	498,780.00	349,146.00	149,634.00
18931	GONDA	RUPAIDEEH	65725	BELWA BHAN	174266	BELWA BHAN	1317	1710	581,400.00	406,980.00	174,420.00
18932	GONDA	RUPAIDEEH	65726	BELWA KARAM DEEH	174201	CHANDAN JOT	335	435	147,900.00	103,530.00	44,370.00
18933	GONDA	RUPAIDEEH	65726	BELWA KARAM DEEH	174199	KARAM DEEH BALWA	1459	1894	643,960.00	450,772.00	193,188.00
18934	GONDA	RUPAIDEEH	65727	BHAIRAMPUR	174262	BHRAIMPUR	2207	2866	974,440.00	682,108.00	292,332.00
18935	GONDA	RUPAIDEEH	65729	BHARIYA LABEDPUR	940162	LABEDPUR	2198	2854	970,360.00	679,252.00	291,108.00
18936	GONDA	RUPAIDEEH	297356	BHOLAJOT	174254	BHOLAJOT	1480	1922	653,480.00	457,436.00	196,044.00
18937	GONDA	RUPAIDEEH	297332	BHOPALPUR	174307	BHOPALPUR	1121	1456	495,040.00	346,528.00	148,512.00
18938	GONDA	RUPAIDEEH	65734	BHUDKUDA	174302	BHUDKUDA	1145	1487	505,580.00	353,906.00	151,674.00
18939	GONDA	RUPAIDEEH	65734	BHUDKUDA	174301	DALPATPUR	1188	1543	524,620.00	367,234.00	157,386.00
18940	GONDA	RUPAIDEEH	297491	BHUDKUDI	174250	BHUDKUDI	1388	1802	612,680.00	428,876.00	183,804.00
18941	GONDA	RUPAIDEEH	65737	BIRMAPUR	174230	ACHLAPUR	769	998	339,320.00	237,524.00	101,796.00
18942	GONDA	RUPAIDEEH	65737	BIRMAPUR	174226	BIRMAPUR	846	1098	373,320.00	261,324.00	111,996.00

SNo.	District Name	Block Name	LGD Gram Panchayat	Gram Panchayat Name	LGD Village Code	Village Name	TOT_P_2011	Projected Population 2023	Total fund	SBM fund (70 %)	CFC (30%)
1	2	3	4	5	6	7	8	9	10	11	12
18943	GONDA	RUPAIDEEH	65741	DEVARIA KALAN	174217	DEVRIA KALAN	1451	1884	640,560.00	448,392.00	192,168.00
18944	GONDA	RUPAIDEEH	65741	DEVARIA KALAN	174219	MATHE DEEH	464	602	204,680.00	143,276.00	61,404.00
18945	GONDA	RUPAIDEEH	65742	DEVARIA KHAS	174175	DEVARIA KHAS	1124	1459	496,060.00	347,242.00	148,818.00
18946	GONDA	RUPAIDEEH	297378	DEVRAHNA	174191	DEVRAHNA	1186	1540	523,600.00	366,520.00	157,080.00
18947	GONDA	RUPAIDEEH	65745	FATEH GARAH	174211	FATEH GARAH	806	1047	355,980.00	249,186.00	106,794.00
18948	GONDA	RUPAIDEEH	65745	FATEH GARAH	174213	NAND NAGAR	422	548	186,320.00	130,424.00	55,896.00
18949	GONDA	RUPAIDEEH	65745	FATEH GARAH	174214	PATKHOULI	836	1085	368,900.00	258,230.00	110,670.00
18950	GONDA	RUPAIDEEH	297350	GUDGUDIYAPUR	174265	GUDGUDIYAPUR	1028	1335	453,900.00	317,730.00	136,170.00
18951	GONDA	RUPAIDEEH	65748	HARICHANDPUR	174165	BANGHUSRA	787	1022	347,480.00	243,236.00	104,244.00
18952	GONDA	RUPAIDEEH	65748	HARICHANDPUR	174166	HARISHCHANDERPUR	746	969	329,460.00	230,622.00	98,838.00
18953	GONDA	RUPAIDEEH	65749	HARKHAPUR	174267	HARKHAPUR	1007	1307	444,380.00	311,066.00	133,314.00
18954	GONDA	RUPAIDEEH	65749	HARKHAPUR	174277	UMRA	870	1130	384,200.00	268,940.00	115,260.00
18955	GONDA	RUPAIDEEH	65750	HINDU NAGAR BANKI	174177	ACHAL NAGAR	977	1269	431,460.00	302,022.00	129,438.00
18956	GONDA	RUPAIDEEH	65750	HINDU NAGAR BANKI	174178	AMWAKHUDAI NAGAR	487	632	214,880.00	150,416.00	64,464.00
18957	GONDA	RUPAIDEEH	65750	HINDU NAGAR BANKI	174183	HIND NAGAR BANKI	1250	1623	551,820.00	386,274.00	165,546.00
18958	GONDA	RUPAIDEEH	65752	JAMUNAH I HARDOPATTI	174198	JAMUNHI HARDO PATTI	1420	1844	626,960.00	438,872.00	188,088.00
18959	GONDA	RUPAIDEEH	65758	KHARGUPUR DEENGUR	174221	BELWA PHOOLPUR	509	661	224,740.00	157,318.00	67,422.00
18960	GONDA	RUPAIDEEH	65758	KHARGUPUR DEENGUR	174220	KHARGUPUR DEENGUR	1431	1858	631,720.00	442,204.00	189,516.00
18961	GONDA	RUPAIDEEH	65763	KURSAHA	174304	KURSAHA	1164	1511	513,740.00	359,618.00	154,122.00
18962	GONDA	RUPAIDEEH	65763	KURSAHA	174309	RAMPUR BRAHAMCHARI	815	1058	359,720.00	251,804.00	107,916.00
18963	GONDA	RUPAIDEEH	297347	LAIBUDWA	174268	LAIBUDWA	1115	1448	492,320.00	344,624.00	147,696.00
18964	GONDA	RUPAIDEEH	65764	LAL NAGAR	174161	KAHLA TENDUA	786	1021	347,140.00	242,998.00	104,142.00
18965	GONDA	RUPAIDEEH	65764	LAL NAGAR	174160	LAL NAGAR	1031	1339	455,260.00	318,682.00	136,578.00
18966	GONDA	RUPAIDEEH	65769	MANOHAR JOT	174273	MANOHAR JOT	1326	1722	585,480.00	409,836.00	175,644.00
18967	GONDA	RUPAIDEEH	297369	MISHRAULIYA	174229	MISHRAULIYA	1142	1483	504,220.00	352,954.00	151,266.00
18968	GONDA	RUPAIDEEH	297366	NARHARIYA	174172	DUDHRAWA	315	409	139,060.00	97,342.00	41,718.00
18969	GONDA	RUPAIDEEH	297366	NARHARIYA	174171	NARHARIYA	1265	1642	558,280.00	390,796.00	167,484.00
18970	GONDA	RUPAIDEEH	297344	NAUWWA GAON	174272	NAUWWA GAON	1314	1706	580,040.00	406,028.00	174,012.00
18971	GONDA	RUPAIDEEH	65772	NIDHI NAGAR	174180	BANKATWA	210	273	92,820.00	64,974.00	27,846.00
18972	GONDA	RUPAIDEEH	65772	NIDHI NAGAR	174182	NIDH NAGAR	1195	1552	527,680.00	369,376.00	158,304.00
18973	GONDA	RUPAIDEEH	65772	NIDHI NAGAR	174179	SOTHAWA	768	997	338,980.00	237,286.00	101,694.00
18974	GONDA	RUPAIDEEH	65773	NOUSHAHRA	174205	LAXMANPUR	558	725	246,500.00	172,550.00	73,950.00
18975	GONDA	RUPAIDEEH	65773	NOUSHAHRA	174206	NOUSHRA	1476	1916	651,440.00	456,008.00	195,432.00
18976	GONDA	RUPAIDEEH	65774	PACHRAN	174222	PACHRAN	1439	1868	635,120.00	444,584.00	190,536.00
18977	GONDA	RUPAIDEEH	65776	PANCHURKI MANOHAR JOT	174253	PANCHURKI MANOHAR JOT	1515	1967	668,780.00	468,146.00	200,634.00
18978	GONDA	RUPAIDEEH	65777	PANDARI PARA SARAI	174313	DULHAPUR GAJADHAR	908	1179	400,860.00	280,602.00	120,258.00
18979	GONDA	RUPAIDEEH	65777	PANDARI PARA SARAI	174314	PANDARI PARA SARAI	900	1169	397,460.00	278,222.00	119,238.00
18980	GONDA	RUPAIDEEH	297353	PARASPUR ELHAWA	174245	PARASPUR ALLAHWA	1055	1370	465,800.00	326,060.00	139,740.00
18981	GONDA	RUPAIDEEH	65779	PARSADA	174163	ACHLAPUR BARGADHI	704	914	310,760.00	217,532.00	93,228.00
18982	GONDA	RUPAIDEEH	65779	PARSADA	174162	PARSADA	1229	1596	542,640.00	379,848.00	162,792.00
18983	GONDA	RUPAIDEEH	297372	PARSAURA MAHESHPUR	174202	PARSAURA MAHESHPUR	1270	1649	560,660.00	392,462.00	168,198.00
18984	GONDA	RUPAIDEEH	65781	PINDAWAR TARA	940179	PINDAUR BARA	1844	2394	813,960.00	569,772.00	244,188.00

SNo.	District Name	Block Name	LGD Gram Panchayat	Gram Panchayat Name	LGD Village Code	Village Name	TOT_P_2011	Projected Population 2023	Total fund	SBM fund (70 %)	CFC (30%)
1	2	3	4	5	6	7	8	9	10	11	12
18985	GONDA	RUPAIDEEH	65782	PIPRA BAZAR	174285	KODRI	290	377	128,180.00	89,726.00	38,454.00
18986	GONDA	RUPAIDEEH	65782	PIPRA BAZAR	174289	PIPRA BAZAR	863	1121	381,140.00	266,798.00	114,342.00
18987	GONDA	RUPAIDEEH	65782	PIPRA BAZAR	174287	RAM BHARI	792	1028	349,520.00	244,664.00	104,856.00
18988	GONDA	RUPAIDEEH	65783	PIPRA BHODAR	174231	AKBARPUR	699	908	308,720.00	216,104.00	92,616.00
18989	GONDA	RUPAIDEEH	65783	PIPRA BHODAR	174215	BALPUR	569	739	251,260.00	175,882.00	75,378.00
18990	GONDA	RUPAIDEEH	65783	PIPRA BHODAR	174216	PIPRA BHODAR	1082	1405	477,700.00	334,390.00	143,310.00
18991	GONDA	RUPAIDEEH	65783	PIPRA BHODAR	174232	SONRIA	433	562	191,080.00	133,756.00	57,324.00
18992	GONDA	RUPAIDEEH	65786	PURE PATHAK	174276	ADBADWA	619	804	273,360.00	191,352.00	82,008.00
18993	GONDA	RUPAIDEEH	65786	PURE PATHAK	174275	PURE PATHAK	1243	1614	548,760.00	384,132.00	164,628.00
18994	GONDA	RUPAIDEEH	65787	RAJJAN PUR	174195	MAU SAMSABAD	460	597	202,980.00	142,086.00	60,894.00
18995	GONDA	RUPAIDEEH	65787	RAJJAN PUR	174193	RAJJAN PUR	1387	1801	612,340.00	428,638.00	183,702.00
18996	GONDA	RUPAIDEEH	65788	RANIYAPUR	174167	BANKASIYA	1	1	340.00	238.00	102.00
18997	GONDA	RUPAIDEEH	65788	RANIYAPUR	174170	RANIYAPUR	1435	1863	633,420.00	443,394.00	190,026.00
18998	GONDA	RUPAIDEEH	65789	RANJEET NAGAR	174218	CHORI PARIHAR	753	978	332,520.00	232,764.00	99,756.00
18999	GONDA	RUPAIDEEH	65789	RANJEET NAGAR	174208	RANJEET NAGAR	1344	1745	593,300.00	415,310.00	177,990.00
19000	GONDA	RUPAIDEEH	297335	TADWA GULAM	174292	TADWA GULAM	1086	1410	479,400.00	335,580.00	143,820.00
19001	GONDA	RUPAIDEEH	65799	TELYANI PATHAK	174291	KALYAN JOT	666	865	294,100.00	205,870.00	88,230.00
19002	GONDA	RUPAIDEEH	65799	TELYANI PATHAK	174290	TELYANI PATHAK	868	1127	383,180.00	268,226.00	114,954.00
19003	Gonda	Rupaideeh	65803	Veerpur Jhalahiya	174207	Beerpur	1935	2512	854,080.00	597,856.00	256,224.00
19004	GONDA	RUPAIDEEH	65803	VEERPUR JHALAHIYA	174210	GONDA CHATI	350	454	154,360.00	108,052.00	46,308.00
19005	GONDA	RUPAIDEEH	65804	VEERPUR BHOJ	174249	BEERPUR BHOJ	1778	2309	785,060.00	549,542.00	235,518.00
19006	GONDA	RUPAIDEEH	65804	VEERPUR BHOJ	174248	PANDRI SAVITA	587	762	259,080.00	181,356.00	77,724.00
19007	GONDA	TARABGANJ	65816	CHOUBEYPUR	175226	BHIKHNAPUR	582	756	257,040.00	179,928.00	77,112.00
19008	GONDA	TARABGANJ	65816	CHOUBEYPUR	175227	CHOUBEYPUR	1153	1497	508,980.00	356,286.00	152,694.00
19009	GONDA	TARABGANJ	65816	CHOUBEYPUR	175225	GOLHAIPUR	548	712	242,080.00	169,456.00	72,624.00
19010	GONDA	TARABGANJ	297428	GABHAURA	175283	GABHAURA	1080	1402	476,680.00	333,676.00	143,004.00
19011	GONDA	TARABGANJ	65823	GIRDHARPUR	175243	GIRDHERPUR	1383	1796	610,640.00	427,448.00	183,192.00
19012	GONDA	TARABGANJ	65825	GOP SARAY	175269	GOP SARAI	1224	1589	540,260.00	378,182.00	162,078.00
19013	GONDA	TARABGANJ	65825	GOP SARAY	175271	MAHERAMPUR	344	447	151,980.00	106,386.00	45,594.00
19014	GONDA	TARABGANJ	65826	HOLLAPUR	175247	HOLLAPUR	1550	2013	684,420.00	479,094.00	205,326.00
19015	GONDA	TARABGANJ	65827	JAGDISHPUR	175224	ARJUNPUR	1224	1589	540,260.00	378,182.00	162,078.00
19016	GONDA	TARABGANJ	65827	JAGDISHPUR	175223	JAGDISHPUR	935	1214	412,760.00	288,932.00	123,828.00
19017	GONDA	TARABGANJ	65827	JAGDISHPUR	175222	KESHAOPUR	335	435	147,900.00	103,530.00	44,370.00
19018	GONDA	TARABGANJ	65831	KARORA	175284	KARORA	1205	1565	532,100.00	372,470.00	159,630.00
19019	GONDA	TARABGANJ	65837	LAKSHMANPUR	175261	LAKSHMANPUR	1191	1546	525,640.00	367,948.00	157,692.00
19020	GONDA	TARABGANJ	65842	PERIYAWA	175277	KHOJANPUR	862	1119	380,460.00	266,322.00	114,138.00
19021	GONDA	TARABGANJ	65842	PERIYAWA	175276	PERIYAWA	1301	1689	574,260.00	401,982.00	172,278.00
19022	GONDA	TARABGANJ	297425	SINGAHA BHOJ	175242	SINGAHA BHOJ	1389	1803	613,020.00	429,114.00	183,906.00
19023	GONDA	TARABGANJ	297424	SONBARSA	175246	SONBARSA	1257	1632	554,880.00	388,416.00	166,464.00
19024	GONDA	TARABGANJ	65856	TAKTONA	175263	RANIPUR KAKSHI	950	1233	419,220.00	293,454.00	125,766.00
19025	GONDA	TARABGANJ	65856	TAKTONA	175264	RANIPUR PAHARI	587	762	259,080.00	181,356.00	77,724.00
19026	GONDA	TARABGANJ	65856	TAKTONA	175265	TAKTONA	804	1044	354,960.00	248,472.00	106,488.00

SNo.	District Name	Block Name	LGD Gram Panchayat	Gram Panchayat Name	LGD Village Code	Village Name	TOT_P_2011	Projected Population 2023	Total fund	SBM fund (70 %)	CFC (30%)
1	2	3	4	5	6	7	8	9	10	11	12
19027	GONDA	TARABGANJ	65858	VEUDA UPARHAR	175292	VEUDA UPARHAR	1254	1628	553,520.00	387,464.00	166,056.00
19028	GONDA	WAZIRGANJ	65864	BABHANI	175321	BABHNI	803	1043	354,620.00	248,234.00	106,386.00
19029	GONDA	WAZIRGANJ	65864	BABHANI	175320	TURKIDEEH	893	1159	394,060.00	275,842.00	118,218.00
19030	GONDA	WAZIRGANJ	65865	BALHA RAI	175303	BALHA RAI	768	997	338,980.00	237,286.00	101,694.00
19031	GONDA	WAZIRGANJ	65865	BALHA RAI	175304	BHATBABHNI	520	675	229,500.00	160,650.00	68,850.00
19032	GONDA	WAZIRGANJ	65865	BALHA RAI	175305	IMLIYA	944	1226	416,840.00	291,788.00	125,052.00
19033	GONDA	WAZIRGANJ	297435	BARAIPARA	175361	BARAIPARA	1026	1332	452,880.00	317,016.00	135,864.00
19034	GONDA	WAZIRGANJ	65869	BELBHARIYA	175313	VELBHARIYA	1005	1305	443,700.00	310,590.00	133,110.00
19035	GONDA	WAZIRGANJ	297437	BHATPURWA	175371	BHATPURWA	1015	1318	448,120.00	313,684.00	134,436.00
19036	GONDA	WAZIRGANJ	297433	BHIKHAMPUR	175310	BHIKHAMPUR	1223	1588	539,920.00	377,944.00	161,976.00
19037	GONDA	WAZIRGANJ	297441	CHAKPAN	175389	CHAKPAN	945	1227	417,180.00	292,026.00	125,154.00
19038	GONDA	WAZIRGANJ	297441	CHAKPAN	175390	SUBHAGPUR	358	465	158,100.00	110,670.00	47,430.00
19039	GONDA	WAZIRGANJ	65877	CHEHPUR	175298	CHEHPUR	1412	1833	623,220.00	436,254.00	186,966.00
19040	GONDA	WAZIRGANJ	65877	CHEHPUR	175299	KOELI BIRAN	250	325	110,500.00	77,350.00	33,150.00
19041	GONDA	WAZIRGANJ	65885	GANESHPUR GRINT	175346	GANESHPUR GRINT	765	993	337,620.00	236,334.00	101,286.00
19042	Gonda	Wazirganj	65885	Ganeshpur Grint	175340	Ramaipur	665	863	293,420.00	205,394.00	88,026.00
19043	GONDA	WAZIRGANJ	65886	HAJRATPUR	175370	HAJRATPUR	1187	1541	523,940.00	366,758.00	157,182.00
19044	GONDA	WAZIRGANJ	65889	JAMUNHA MAJHRETI	175351	BAGAURA	508	660	224,400.00	157,080.00	67,320.00
19045	GONDA	WAZIRGANJ	65889	JAMUNHA MAJHRETI	175363	JAMUNHA	1202	1561	530,740.00	371,518.00	159,222.00
19046	GONDA	WAZIRGANJ	297436	KADIPUR	175369	KADIPUR	1476	1916	651,440.00	456,008.00	195,432.00
19047	GONDA	WAZIRGANJ	65890	KARAUNDA	175330	KARAUDA	1222	1587	539,580.00	377,706.00	161,874.00
19048	GONDA	WAZIRGANJ	65894	KHIRIA	175308	KHIRIA	1538	1997	678,980.00	475,286.00	203,694.00
19049	GONDA	WAZIRGANJ	297431	KHOKHIYA	175333	KHOKHIYA	673	874	297,160.00	208,012.00	89,148.00
19050	GONDA	WAZIRGANJ	297431	KHOKHIYA	175334	NYODAR	543	705	239,700.00	167,790.00	71,910.00
19051	GONDA	WAZIRGANJ	297432	MEHIYA	175314	MEHIYA	1168	1517	515,780.00	361,046.00	154,734.00
19052	GONDA	WAZIRGANJ	65904	MOHANPUR	175348	BANLOUR	719	934	317,560.00	222,292.00	95,268.00
19053	GONDA	WAZIRGANJ	65907	NAYPUR	175374	NAYPUR	1329	1726	586,840.00	410,788.00	176,052.00
19054	GONDA	WAZIRGANJ	65908	NIYAMATPUR	175317	BHITIYA	941	1222	415,480.00	290,836.00	124,644.00
19055	GONDA	WAZIRGANJ	65908	NIYAMATPUR	175316	NIYAMATPUR	1379	1791	608,940.00	426,258.00	182,682.00
19056	GONDA	WAZIRGANJ	297434	PARMAPUR	175294	PARMAPUR	1075	1396	474,640.00	332,248.00	142,392.00
19057	GONDA	WAZIRGANJ	297434	PARMAPUR	175295	PURE KHAL	644	836	284,240.00	198,968.00	85,272.00
19058	GONDA	WAZIRGANJ	65909	PEDRAHI	175311	PADERAHI	1337	1736	590,240.00	413,168.00	177,072.00
19059	GONDA	WAZIRGANJ	297440	PIPARI	175377	PIPARI	1505	1954	664,360.00	465,052.00	199,308.00
19060	GONDA	WAZIRGANJ	297439	RAIPUR	175373	RAIPUR	1135	1474	501,160.00	350,812.00	150,348.00
19061	GONDA	WAZIRGANJ	65915	RASOOLPUR	175354	RAMRAIPUR	724	940	319,600.00	223,720.00	95,880.00
19062	GONDA	WAZIRGANJ	65915	RASOOLPUR	175337	RASOOLPUR	1168	1517	515,780.00	361,046.00	154,734.00
19063	GONDA	BABHANJOT	64890	DEORIA MADDO	175672	DEORIA	1663	2159	734,060.00	513,842.00	220,218.00
19064	GONDA	BABHANJOT	64916	MOKALPUR	175746	Madhopur	787	1022	347,480.00	243,236.00	104,244.00
19065	GONDA	BELSAR	64965	Mahadewa	175179	Mahadeo	2133	2770	941,800.00	659,260.00	282,540.00
19066	GONDA	BELSAR	64959	Jafarapur	175194	Jafarapur	2494	3238	1,100,920.00	770,644.00	330,276.00
19067	GONDA	WAZIRGANJ	65904	Mohanpur	175349	Mohanpur	994	1291	438,940.00	307,258.00	131,682.00
19068	GONDA	WAZIRGANJ	297429	Ajabnagar	175345	Ajab Nagar	735	954	324,360.00	227,052.00	97,308.00

SNo.	District Name	Block Name	LGD Gram Panchayat	Gram Panchayat Name	LGD Village Code	Village Name	TOT_P_2011	Projected Population 2023	Total fund	SBM fund (70 %)	CFC (30%)
1	2	3	4	5	6	7	8	9	10	11	12
19069	GONDA	WAZIRGANJ	297429	Ajabnagar	175344	Devipur	583	757	257,380.00	180,166.00	77,214.00
19070	GONDA	WAZIRGANJ	297430	Badkuinya	175332	Bandkuinya	1263	1640	557,600.00	390,320.00	167,280.00
19071	GONDA	WAZIRGANJ	297430	Badkuinya	175331	Mirjapur	625	812	276,080.00	193,256.00	82,824.00
19072	GONDA	Rupaideeh	65774	Pachran	174227	Kenubara	883	1146	389,640.00	272,748.00	116,892.00
19073	GONDA	Pandri Kripal	65629	Pandri Kripal	174474	Mandha	518	673	228,820.00	160,174.00	68,646.00
19074	GONDA	Nawabganj	65564	Jalalpur	175454	Jalalpur Routiha	1821	2364	803,760.00	562,632.00	241,128.00
19075	GONDA	Nawabganj	65549	Dullapur	175450	Dullapur	4562	5923	4,175,715.00	2,923,000.50	1,252,714.50
19076	GONDA	Nawabganj	65563	Jaitpur	175446	Khempur	459	596	202,640.00	141,848.00	60,792.00
19077	GONDA	Nawabganj	65599	Umariya	175482	Umariya	1174	1524	518,160.00	362,712.00	155,448.00
19078	GONDA	Nawabganj	65599	Umariya	175480	Atmadpur	408	530	180,200.00	126,140.00	54,060.00
19079	GONDA	Nawabganj	65589	Ramapur	175444	Ramapur	3785	4914	1,670,760.00	1,169,532.00	501,228.00
19080	GONDA	Mujehana	297292	Mangrawa	174735	Mangrawan	831	1079	366,860.00	256,802.00	110,058.00
19081	GONDA	Mujehana	297292	Mangrawa	174737	Sangipur	396	514	174,760.00	122,332.00	52,428.00
19082	GONDA	Mujehana	297300	Shukulpur	174700	Shukul Purwa	1139	1479	502,860.00	352,002.00	150,858.00
19083	GONDA	Jhanjhari	65263	Babhani Kanoongo	174575	Babhani Kanoongo	1414	1836	624,240.00	436,968.00	187,272.00
19084	GONDA	Jhanjhari	65264	Bahlolpur	174619	Bahlolpur	1224	1589	540,260.00	378,182.00	162,078.00
19085	GONDA	Jhanjhari	65307	Laxmanpur Harivansh	174611	Majhwa	627	814	276,760.00	193,732.00	83,028.00
19086	GONDA	Jhanjhari	65324	Pure Tiwari	174751	Pure Tiwari (Ct)	4609	5984	4,218,720.00	2,953,104.00	1,265,616.00
19087	GONDA	Jhanjhari	297192	Pure Khemkaran	174536	Pure Khemkaran	542	704	239,360.00	167,552.00	71,808.00
19088	GONDA	Itiathok	65208	Bishunpur Sangam	174407	Bhat Purwa	241	313	106,420.00	74,494.00	31,926.00
19089	GONDA	Itiathok	65206	Birmapur	174422	Ameha	456	592	201,280.00	140,896.00	60,384.00
19090	GONDA	CHHPIA	65010	Ghanshyampur	175846	Ghanshyampur Grint	2349	3050	1,037,000.00	725,900.00	311,100.00
19091	GONDA	Chhapia	65061	Tezpur	175842	Lohrauli	467	606	206,040.00	144,228.00	61,812.00
19092	GONDA	Chhapia	65061	Tezpur	175845	Barsainian	102	132	44,880.00	31,416.00	13,464.00
19093	GONDA	Chhapia	65044	Sabarpur	175934	Madanpur	862	1119	380,460.00	266,322.00	114,138.00
19094	GONDA	Chhapia	65016	Karanpur	175963	Karnupur	2142	2781	945,540.00	661,878.00	283,662.00
19095	GONDA	Chhapia	64996	Belhari Buzurg	175974	Turki Deeh	414	538	182,920.00	128,044.00	54,876.00
19096	GONDA	Colonelganj	297394	Bibiyapur Gonsai	175013	Viviyapur Gonsai	1254	1628	553,520.00	387,464.00	166,056.00
19097	GONDA	Belsar	64953	Garhi	175218	Garhi	1864	2420	822,800.00	575,960.00	246,840.00
19098	GONDA	Nawabganj	65558	Hardwa		Ramgadh	301	391	132,940.00	93,058.00	39,882.00
19099	GONDA	CHHPIA	65026	MAHULI KHORI		BUTAHNI	498	647	219,980.00	153,986.00	65,994.00
19100	Gorakhpur	BANSGAON	65922	AMMARPUR	186225	BASAULI KHURD	516	670	227,800.00	159,460.00	68,340.00
19101	Gorakhpur	BANSGAON	65922	AMMARPUR	186231	DUMRI MUTALIKSHAHPUR	459	596	202,640.00	141,848.00	60,792.00
19102	Gorakhpur	BANSGAON	65924	BADHA BUZURG	186274	BADHA BUJURG	683	887	301,580.00	211,106.00	90,474.00
19103	Gorakhpur	BANSGAON	65924	BADHA BUZURG	186278	BHAGTA	602	782	265,880.00	186,116.00	79,764.00
19104	Gorakhpur	BANSGAON	65927	BAHIDADI	186187	BAHIDADI	506	657	223,380.00	156,366.00	67,014.00
19105	Gorakhpur	BANSGAON	65927	BAHIDADI	186186	BAIDAULI PALTAN SINGH	500	649	220,660.00	154,462.00	66,198.00
19106	Gorakhpur	BANSGAON	65927	BAHIDADI	186190	BAIDAULI MOHAN	518	673	228,820.00	160,174.00	68,646.00
19107	Gorakhpur	BANSGAON	65927	BAHIDADI	186191	KHAJURIA	35	45	15,300.00	10,710.00	4,590.00
19108	Gorakhpur	BANSGAON	65927	BAHIDADI	186188	MAJHAWA	229	297	100,980.00	70,686.00	30,294.00
19109	Gorakhpur	BANSGAON	65929	BALIYA	186290	BALIYA	894	1161	394,740.00	276,318.00	118,422.00
19110	Gorakhpur	BANSGAON	65929	BALIYA	186291	KHAKARI	657	853	290,020.00	203,014.00	87,006.00

SNo.	District Name	Block Name	LGD Gram Panchayat	Gram Panchayat Name	LGD Village Code	Village Name	TOT_P_2011	Projected Population 2023	Total fund	SBM fund (70 %)	CFC (30%)
1	2	3	4	5	6	7	8	9	10	11	12
19111	Gorakhpur	BANSGAON	65930	BHAIROPUR	186210	BHAIROPUR	261	339	115,260.00	80,682.00	34,578.00
19112	Gorakhpur	BANSGAON	65930	BHAIROPUR	186206	GERUA BAB	1197	1554	528,360.00	369,852.00	158,508.00
19113	Gorakhpur	BANSGAON	65930	BHAIROPUR	186205	KALYANPUR	528	686	233,240.00	163,268.00	69,972.00
19114	Gorakhpur	BANSGAON	65930	BHAIROPUR	186201	KUCHAITA	406	527	179,180.00	125,426.00	53,754.00
19115	Gorakhpur	BANSGAON	65930	BHAIROPUR	186202	NEWAS	297	386	131,240.00	91,868.00	39,372.00
19116	Gorakhpur	BANSGAON	65930	BHAIROPUR	186207	SHAHRIDAD	95	123	41,820.00	29,274.00	12,546.00
19117	Gorakhpur	BANSGAON	65934	BHIUREE	186987	BHIIURA KHADGRAM	425	552	187,680.00	131,376.00	56,304.00
19118	Gorakhpur	BANSGAON	65934	BHIUREE	186986	BHIURI	890	1156	393,040.00	275,128.00	117,912.00
19119	Gorakhpur	BANSGAON	65934	BHIUREE	186999	JAMAULI BUJURG	243	316	107,440.00	75,208.00	32,232.00
19120	Gorakhpur	BANSGAON	65937	CHADI	186166	AASEKHORE	441	573	194,820.00	136,374.00	58,446.00
19121	Gorakhpur	BANSGAON	65937	CHADI	186164	CHADI	1104	1433	487,220.00	341,054.00	146,166.00
19122	Gorakhpur	BANSGAON	65937	CHADI	186165	GERUA PARSAUNA	487	632	214,880.00	150,416.00	64,464.00
19123	Gorakhpur	BANSGAON	65937	CHADI	186157	GOJHAWAL	34	44	14,960.00	10,472.00	4,488.00
19124	Gorakhpur	BANSGAON	65938	CHAK BAIDPURVA	187004	CHAKBAID PURWA	796	1034	351,560.00	246,092.00	105,468.00
19125	Gorakhpur	BANSGAON	65938	CHAK BAIDPURVA	186997	DADAUR	808	1049	356,660.00	249,662.00	106,998.00
19126	Gorakhpur	BANSGAON	65938	CHAK BAIDPURVA	187002	GAJARI	897	1165	396,100.00	277,270.00	118,830.00
19127	Gorakhpur	BANSGAON	65938	CHAK BAIDPURVA	187003	KARAILAWARI	281	365	124,100.00	86,870.00	37,230.00
19128	Gorakhpur	BANSGAON	65939	DADWA CHATUR	187024	BALLOCHAK	343	445	151,300.00	105,910.00	45,390.00
19129	Gorakhpur	BANSGAON	65939	DADWA CHATUR	187025	DADWA CHATUR	934	1213	412,420.00	288,694.00	123,726.00
19130	Gorakhpur	BANSGAON	65939	DADWA CHATUR	187022	LONAN	678	880	299,200.00	209,440.00	89,760.00
19131	Gorakhpur	BANSGAON	65945	DHOBALI GAHARWAR	186229	BASAULI BUJURG	424	551	187,340.00	131,138.00	56,202.00
19132	Gorakhpur	BANSGAON	65945	DHOBALI GAHARWAR	186227	BHAISHARIHAR	312	405	137,700.00	96,390.00	41,310.00
19133	Gorakhpur	BANSGAON	65945	DHOBALI GAHARWAR	186230	BHITKHORI	432	561	190,740.00	133,518.00	57,222.00
19134	Gorakhpur	BANSGAON	65945	DHOBALI GAHARWAR	186228	DHOBALI GAHARWAR	861	1118	380,120.00	266,084.00	114,036.00
19135	Gorakhpur	BANSGAON	65945	DHOBALI GAHARWAR	186226	RATANPUR RAJA	184	239	81,260.00	56,882.00	24,378.00
19136	Gorakhpur	BANSGAON	272106	DOMARGHAT	186965	DOMARGHAT	670	870	295,800.00	207,060.00	88,740.00
19137	Gorakhpur	BANSGAON	272106	DOMARGHAT	186964	KURA BUJURG	433	562	191,080.00	133,756.00	57,324.00
19138	Gorakhpur	BANSGAON	272106	DOMARGHAT	186976	SEMA	411	534	181,560.00	127,092.00	54,468.00
19139	Gorakhpur	BANSGAON	272354	GOCHARAN	186199	BADAWAN	423	549	186,660.00	130,662.00	55,998.00
19140	Gorakhpur	BANSGAON	272354	GOCHARAN	186198	BARDEEHA	178	231	78,540.00	54,978.00	23,562.00
19141	Gorakhpur	BANSGAON	272354	GOCHARAN	186197	GOCHHARAN	811	1053	358,020.00	250,614.00	107,406.00
19142	Gorakhpur	BANSGAON	65956	KALAUARA	186180	SIRSIYA	104	135	45,900.00	32,130.00	13,770.00
19143	Gorakhpur	BANSGAON	65957	KANAPAR	186258	PIPAPATI	509	661	224,740.00	157,318.00	67,422.00
19144	Gorakhpur	BANSGAON	65963	KHAMUA BHATT	186245	BAIDAULI	283	367	124,780.00	87,346.00	37,434.00
19145	Gorakhpur	BANSGAON	65963	KHAMUA BHATT	186246	KHAMUA PADUM	318	413	140,420.00	98,294.00	42,126.00
19146	Gorakhpur	BANSGAON	65964	KISHUNPUR URF BAGAH	186213	HATWAR	1056	1371	466,140.00	326,298.00	139,842.00
19147	Gorakhpur	BANSGAON	65964	KISHUNPUR URF BAGAH	186214	KISHUNPUR URF BAGAH	1050	1363	463,420.00	324,394.00	139,026.00
19148	Gorakhpur	BANSGAON	65965	KOHATA RUP	187023	KOHATA GHURHOO	792	1028	349,520.00	244,664.00	104,856.00
19149	Gorakhpur	BANSGAON	65965	KOHATA RUP	187011	KOHATA RUP	623	809	275,060.00	192,542.00	82,518.00
19150	Gorakhpur	BANSGAON	65969	LAHIDADI	186194	BENWAPAR	150	195	66,300.00	46,410.00	19,890.00
19151	Gorakhpur	BANSGAON	65969	LAHIDADI	186192	LAHIDARI	1114	1446	491,640.00	344,148.00	147,492.00
19152	Gorakhpur	BANSGAON	65969	LAHIDADI	186193	SIYARHA	3	4	1,360.00	952.00	408.00

SNo.	District Name	Block Name	LGD Gram Panchayat	Gram Panchayat Name	LGD Village Code	Village Name	TOT_P_2011	Projected Population 2023	Total fund	SBM fund (70 %)	CFC (30%)
1	2	3	4	5	6	7	8	9	10	11	12
19153	Gorakhpur	BANSGAON	65970	LAKUDI NISFI RAI	186286	BHITARI	877	1139	387,260.00	271,082.00	116,178.00
19154	Gorakhpur	BANSGAON	65970	LAKUDI NISFI RAI	186285	LAKUDI NISFI RAI	1032	1340	455,600.00	318,920.00	136,680.00
19155	Gorakhpur	BANSGAON	65975	MAU KHURD	186257	HARIGANA	627	814	276,760.00	193,732.00	83,028.00
19156	Gorakhpur	BANSGAON	65975	MAU KHURD	186254	MAHATHA	391	508	172,720.00	120,904.00	51,816.00
19157	Gorakhpur	BANSGAON	65975	MAU KHURD	186253	MAU BUZURG	486	631	214,540.00	150,178.00	64,362.00
19158	Gorakhpur	BANSGAON	65975	MAU KHURD	186252	MAU KHURD	864	1122	381,480.00	267,036.00	114,444.00
19159	Gorakhpur	BANSGAON	65977	PARSAUNI	186992	CHAKANAKDAH	361	469	159,460.00	111,622.00	47,838.00
19160	Gorakhpur	BANSGAON	65977	PARSAUNI	186994	KALVARI MAFI	846	1098	373,320.00	261,324.00	111,996.00
19161	Gorakhpur	BANSGAON	65977	PARSAUNI	186993	PARSAUNI	1113	1445	491,300.00	343,910.00	147,390.00
19162	Gorakhpur	BANSGAON	65978	PARSIYA	187015	BASDHILA	17	22	7,480.00	5,236.00	2,244.00
19163	Gorakhpur	BANSGAON	65978	PARSIYA	187014	BHATPAR	646	839	285,260.00	199,682.00	85,578.00
19164	Gorakhpur	BANSGAON	65978	PARSIYA	187020	JAGDISHPUR	209	271	92,140.00	64,498.00	27,642.00
19165	Gorakhpur	BANSGAON	65978	PARSIYA	187021	PARSIYA	1021	1326	450,840.00	315,588.00	135,252.00
19166	Gorakhpur	BANSGAON	272336	PURASPAR	186984	BENI	11	14	4,760.00	3,332.00	1,428.00
19167	Gorakhpur	BANSGAON	272336	PURASPAR	186983	CHANDPAR	30	39	13,260.00	9,282.00	3,978.00
19168	Gorakhpur	BANSGAON	272336	PURASPAR	186981	MARWATIYA	422	548	186,320.00	130,424.00	55,896.00
19169	Gorakhpur	BANSGAON	272336	PURASPAR	186982	PURASPAR	554	719	244,460.00	171,122.00	73,338.00
19170	Gorakhpur	BANSGAON	272336	PURASPAR	186980	SAHASPUR	179	232	78,880.00	55,216.00	23,664.00
19171	Gorakhpur	BANSGAON	65979	RAGHUADIIH BUJURG	187028	BARAIPAR	393	510	173,400.00	121,380.00	52,020.00
19172	Gorakhpur	BANSGAON	65979	RAGHUADIIH BUJURG	187017	MANJHRIYA KHURD	212	275	93,500.00	65,450.00	28,050.00
19173	Gorakhpur	BANSGAON	65979	RAGHUADIIH BUJURG	187018	RAGHUADIIH BUJURG	298	387	131,580.00	92,106.00	39,474.00
19174	Gorakhpur	BANSGAON	65979	RAGHUADIIH BUJURG	187016	RAGHUADIIH KHURD	1069	1388	471,920.00	330,344.00	141,576.00
19175	Gorakhpur	BANSGAON	65979	RAGHUADIIH BUJURG	187019	SINGRA	767	996	338,640.00	237,048.00	101,592.00
19176	Gorakhpur	BANSGAON	65984	TADAWA	186281	TADAWA	866	1124	382,160.00	267,512.00	114,648.00
19177	Gorakhpur	BANSGAON	65984	TADAWA	186261	TENGARI	831	1079	366,860.00	256,802.00	110,058.00
19178	Gorakhpur	BARHALGANJ	65989	BAHSUAA	188081	BAHSUAA	559	726	246,840.00	172,788.00	74,052.00
19179	Gorakhpur	BARHALGANJ	65989	BAHSUAA	188080	KATGHARA	454	589	200,260.00	140,182.00	60,078.00
19180	Gorakhpur	BARHALGANJ	65993	BARDIHA	188144	AJAYAPURA	363	471	160,140.00	112,098.00	48,042.00
19181	Gorakhpur	BARHALGANJ	65993	BARDIHA	188140	BARDIHA	1135	1474	501,160.00	350,812.00	150,348.00
19182	Gorakhpur	BARHALGANJ	65993	BARDIHA	188147	GORAKHPURA	108	140	47,600.00	33,320.00	14,280.00
19183	Gorakhpur	BARHALGANJ	65993	BARDIHA	188145	KHAIRATI	314	408	138,720.00	97,104.00	41,616.00
19184	Gorakhpur	BARHALGANJ	65999	BHATPAR	187955	BANAKAT	364	473	160,820.00	112,574.00	48,246.00
19185	Gorakhpur	BARHALGANJ	65999	BHATPAR	187954	BHATCHAK	54	70	23,800.00	16,660.00	7,140.00
19186	Gorakhpur	BARHALGANJ	65999	BHATPAR	187959	BHATPAR	737	957	325,380.00	227,766.00	97,614.00
19187	Gorakhpur	BARHALGANJ	65999	BHATPAR	187962	CHHAPIA	662	860	292,400.00	204,680.00	87,720.00
19188	Gorakhpur	BARHALGANJ	66000	BHITI BAAL	187984	BHITI BAAL	965	1253	426,020.00	298,214.00	127,806.00
19189	Gorakhpur	BARHALGANJ	66000	BHITI BAAL	187986	CHAUBAULI	554	719	244,460.00	171,122.00	73,338.00
19190	Gorakhpur	BARHALGANJ	66000	BHITI BAAL	187985	KUSMAUNA	788	1023	347,820.00	243,474.00	104,346.00
19191	Gorakhpur	BARHALGANJ	66001	BHITI DUBE	188000	BHITI DUBEY	1060	1376	467,840.00	327,488.00	140,352.00
19192	Gorakhpur	BARHALGANJ	66001	BHITI DUBE	187999	MAHULIYA KHURD	293	380	129,200.00	90,440.00	38,760.00
19193	Gorakhpur	BARHALGANJ	66007	DHOBAULI	187980	DHOBAULI	1057	1372	466,480.00	326,536.00	139,944.00
19194	Gorakhpur	BARHALGANJ	66009	GONGHAT	188146	GONGHAT	618	802	272,680.00	190,876.00	81,804.00

SNo.	District Name	Block Name	LGD Gram Panchayat	Gram Panchayat Name	LGD Village Code	Village Name	TOT_P_2011	Projected Population 2023	Total fund	SBM fund (70 %)	CFC (30%)
1	2	3	4	5	6	7	8	9	10	11	12
19195	Gorakhpur	BARHALGANJ	66009	GONGHAT	188150	KOTIA NIRANJAN	257	334	113,560.00	79,492.00	34,068.00
19196	Gorakhpur	BARHALGANJ	66010	JAITPUR	188053	JAITPUR	719	934	317,560.00	222,292.00	95,268.00
19197	Gorakhpur	BARHALGANJ	269974	LAKHNAURI	188107	HINGUHAAR	436	566	192,440.00	134,708.00	57,732.00
19198	Gorakhpur	BARHALGANJ	269974	LAKHNAURI	188106	LAKHNAURA	460	597	202,980.00	142,086.00	60,894.00
19199	Gorakhpur	BARHALGANJ	269974	LAKHNAURI	188113	LAKHNAURI	513	666	226,440.00	158,508.00	67,932.00
19200	Gorakhpur	BARHALGANJ	66020	MAHUAPAR	187996	KOKATA	403	523	177,820.00	124,474.00	53,346.00
19201	Gorakhpur	BARHALGANJ	66020	MAHUAPAR	187997	MAHUAPAR	1157	1502	510,680.00	357,476.00	153,204.00
19202	Gorakhpur	BARHALGANJ	66023	MAKARANDPUR	187993	MAKRANDPUR	855	1110	377,400.00	264,180.00	113,220.00
19203	Gorakhpur	BARHALGANJ	66023	MAKARANDPUR	187994	PEKAULI AMANCHAK	278	361	122,740.00	85,918.00	36,822.00
19204	Gorakhpur	BARHALGANJ	269970	MARKARI	188054	BESAHANI	618	802	272,680.00	190,876.00	81,804.00
19205	Gorakhpur	BARHALGANJ	269970	MARKARI	188092	MARKARI	688	893	303,620.00	212,534.00	91,086.00
19206	Gorakhpur	BARHALGANJ	66025	MISHRAULI	188086	BHAISHAT	1229	1596	542,640.00	379,848.00	162,792.00
19207	Gorakhpur	BARHALGANJ	66025	MISHRAULI	188084	KALYANPUR	827	1074	365,160.00	255,612.00	109,548.00
19208	Gorakhpur	BARHALGANJ	66025	MISHRAULI	188085	MISHRAULI	1204	1563	531,420.00	371,994.00	159,426.00
19209	Gorakhpur	BARHALGANJ	66026	MOHAN PAUHARIA	188109	JAGADISHPUR	479	622	211,480.00	148,036.00	63,444.00
19210	Gorakhpur	BARHALGANJ	66033	PARASIA TIWARI	188098	KHAJURI GOSAI	682	886	301,240.00	210,868.00	90,372.00
19211	Gorakhpur	BARHALGANJ	66033	PARASIA TIWARI	188097	PARASIA TIWARI	1664	2161	734,740.00	514,318.00	220,422.00
19212	Gorakhpur	BARHALGANJ	66033	PARASIA TIWARI	188100	RAMGARH	889	1154	392,360.00	274,652.00	117,708.00
19213	Gorakhpur	BARHALGANJ	66041	SAKRAKHOR	187974	JAMIN SHUKL	656	852	289,680.00	202,776.00	86,904.00
19214	Gorakhpur	BARHALGANJ	66041	SAKRAKHOR	187975	MANJHARIYA	1081	1404	477,360.00	334,152.00	143,208.00
19215	Gorakhpur	BARHALGANJ	66041	SAKRAKHOR	187981	SAKRAKHOR	403	523	177,820.00	124,474.00	53,346.00
19216	Gorakhpur	BARHALGANJ	66044	SEMARA KHURD	188090	NAVALPUR	548	712	242,080.00	169,456.00	72,624.00
19217	Gorakhpur	BARHALGANJ	66044	SEMARA KHURD	188089	OCHHDEEH	319	414	140,760.00	98,532.00	42,228.00
19218	Gorakhpur	BARHALGANJ	66044	SEMARA KHURD	188091	SEMARA KHURD	1824	2368	805,120.00	563,584.00	241,536.00
19219	Gorakhpur	BARHALGANJ	269973	SHANICHARA PATTI DUBE	188082	SHANICHARA PATTI BABU	135	175	59,500.00	41,650.00	17,850.00
19220	Gorakhpur	BARHALGANJ	269973	SHANICHARA PATTI DUBE	188083	SHANICHARA PATTI DUBE	1048	1361	462,740.00	323,918.00	138,822.00
19221	Gorakhpur	BARHALGANJ	66045	SHUKAL PURI	187988	DHANAULI	682	886	301,240.00	210,868.00	90,372.00
19222	Gorakhpur	BARHALGANJ	66045	SHUKAL PURI	187991	PUSHKAR BUJURG	602	782	265,880.00	186,116.00	79,764.00
19223	Gorakhpur	BARHALGANJ	66045	SHUKAL PURI	187992	PUSHKAR KHURD	467	606	206,040.00	144,228.00	61,812.00
19224	Gorakhpur	BARHALGANJ	66045	SHUKAL PURI	187989	SHUKUL PURI	403	523	177,820.00	124,474.00	53,346.00
19225	Gorakhpur	BARHALGANJ	66048	SUBEDAR NAGAR	188112	BIHUA	462	600	204,000.00	142,800.00	61,200.00
19226	Gorakhpur	BARHALGANJ	66048	SUBEDAR NAGAR	188108	SUBEDAR NAGAR	789	1024	348,160.00	243,712.00	104,448.00
19227	Gorakhpur	BARHALGANJ	66002	VIMUTI	187976	ATAULI	728	945	321,300.00	224,910.00	96,390.00
19228	Gorakhpur	BARHALGANJ	66002	VIMUTI	187979	VIMUTI	852	1106	376,040.00	263,228.00	112,812.00
19229	Gorakhpur	BELGHAT	66051	ALAAVALPUR	187259	ALAAVALPUR	1108	1439	489,260.00	342,482.00	146,778.00
19230	Gorakhpur	BELGHAT	66051	ALAAVALPUR	187260	KAASTNITAI	13	17	5,780.00	4,046.00	1,734.00
19231	Gorakhpur	BELGHAT	66051	ALAAVALPUR	187261	ROHUA	439	570	193,800.00	135,660.00	58,140.00
19232	Gorakhpur	BELGHAT	271590	AVRAROOP	187214	AURAROOP	1108	1439	489,260.00	342,482.00	146,778.00
19233	Gorakhpur	BELGHAT	66056	BAGHAILA	187246	BAGHAULI	814	1057	359,380.00	251,566.00	107,814.00
19234	Gorakhpur	BELGHAT	66056	BAGHAILA	187245	GHAMACHIA	975	1266	430,440.00	301,308.00	129,132.00
19235	Gorakhpur	BELGHAT	66060	BARAULI	187290	BARAULI	657	853	290,020.00	203,014.00	87,006.00
19236	Gorakhpur	BELGHAT	66060	BARAULI	187288	SATOURA	423	549	186,660.00	130,662.00	55,998.00

SNo.	District Name	Block Name	LGD Gram Panchayat	Gram Panchayat Name	LGD Village Code	Village Name	TOT_P_2011	Projected Population 2023	Total fund	SBM fund (70 %)	CFC (30%)
1	2	3	4	5	6	7	8	9	10	11	12
19237	Gorakhpur	BELGHAT	66060	BARAULI	187289	SHAMBHUPUR	273	354	120,360.00	84,252.00	36,108.00
19238	Gorakhpur	BELGHAT	269976	BARLA	187311	BARLA	817	1061	360,740.00	252,518.00	108,222.00
19239	Gorakhpur	BELGHAT	269976	BARLA	187316	BHATAADIHA	523	679	230,860.00	161,602.00	69,258.00
19240	Gorakhpur	BELGHAT	66062	BASAHI	187428	BEILII KUND	119	155	52,700.00	36,890.00	15,810.00
19241	Gorakhpur	BELGHAT	66063	BASANTPUR	187254	VISHAMBHRA	425	552	187,680.00	131,376.00	56,304.00
19242	Gorakhpur	BELGHAT	66071	BRAHAMDEVA	187341	BRAHAMDEVA	1184	1537	522,580.00	365,806.00	156,774.00
19243	Gorakhpur	BELGHAT	66076	DEHRA TIKER	187309	DEHRA TIEKER	1203	1562	531,080.00	371,756.00	159,324.00
19244	Gorakhpur	BELGHAT	66079	DHEKUNATH	187352	CHAUTRA PATTI	272	353	120,020.00	84,014.00	36,006.00
19245	Gorakhpur	BELGHAT	66079	DHEKUNATH	187351	CHAUTRA TIWARI	905	1175	399,500.00	279,650.00	119,850.00
19246	Gorakhpur	BELGHAT	66079	DHEKUNATH	187367	DHANIA PUR	50	65	22,100.00	15,470.00	6,630.00
19247	Gorakhpur	BELGHAT	66079	DHEKUNATH	187353	DHEKU NADH	1257	1632	554,880.00	388,416.00	166,464.00
19248	Gorakhpur	BELGHAT	66079	DHEKUNATH	187357	KATAHA BABU	190	247	83,980.00	58,786.00	25,194.00
19249	Gorakhpur	BELGHAT	66081	GANESHPUR	187232	KINNU BHAR	329	427	145,180.00	101,626.00	43,554.00
19250	Gorakhpur	BELGHAT	269979	GAUR GANJ	187345	GAUR GANJ	1241	1611	547,740.00	383,418.00	164,322.00
19251	Gorakhpur	BELGHAT	66080	GAY GHAT	187412	GAY GHAT	58	75	25,500.00	17,850.00	7,650.00
19252	Gorakhpur	BELGHAT	66080	GAY GHAT	187405	INAYAT CHAK	542	704	239,360.00	167,552.00	71,808.00
19253	Gorakhpur	BELGHAT	66080	GAY GHAT	187406	LAOUNA NAGAR	488	634	215,560.00	150,892.00	64,668.00
19254	Gorakhpur	BELGHAT	66080	GAY GHAT	187409	MULAN CHAK	212	275	93,500.00	65,450.00	28,050.00
19255	Gorakhpur	BELGHAT	269977	GOVINDPUR	187306	KESHAVPUR	263	341	115,940.00	81,158.00	34,782.00
19256	Gorakhpur	BELGHAT	66082	HARDATTPUR	187283	HARDUTTPUR	995	1292	439,280.00	307,496.00	131,784.00
19257	Gorakhpur	BELGHAT	66082	HARDATTPUR	187284	HARIJANPUR	595	773	262,820.00	183,974.00	78,846.00
19258	Gorakhpur	BELGHAT	66082	HARDATTPUR	187274	LALMAN PURVA	547	710	241,400.00	168,980.00	72,420.00
19259	Gorakhpur	BELGHAT	66083	HARPUR	187278	KARMEHATA	54	70	23,800.00	16,660.00	7,140.00
19260	Gorakhpur	BELGHAT	66083	HARPUR	187275	KEVLACHAK	21	27	9,180.00	6,426.00	2,754.00
19261	Gorakhpur	BELGHAT	66083	HARPUR	187277	SHUKULPUR	345	448	152,320.00	106,624.00	45,696.00
19262	Gorakhpur	BELGHAT	66084	JAGARNATHPUR	187295	DINGULPUR	521	676	229,840.00	160,888.00	68,952.00
19263	Gorakhpur	BELGHAT	66084	JAGARNATHPUR	187296	SAHASPUR BUJURG	314	408	138,720.00	97,104.00	41,616.00
19264	Gorakhpur	BELGHAT	66090	KATGHARA	187325	ALAVALPUR	554	719	244,460.00	171,122.00	73,338.00
19265	Gorakhpur	BELGHAT	66090	KATGHARA	187330	BELA	325	422	143,480.00	100,436.00	43,044.00
19266	Gorakhpur	BELGHAT	66090	KATGHARA	187332	HEMCHAURA	105	136	46,240.00	32,368.00	13,872.00
19267	Gorakhpur	BELGHAT	66090	KATGHARA	187331	KATGHARA	555	721	245,140.00	171,598.00	73,542.00
19268	Gorakhpur	BELGHAT	66090	KATGHARA	187314	KISHUNPUR SHAHPUR	458	595	202,300.00	141,610.00	60,690.00
19269	Gorakhpur	BELGHAT	66090	KATGHARA	187313	TURKVALIA	459	596	202,640.00	141,848.00	60,792.00
19270	Gorakhpur	BELGHAT	66092	KOTIYA BISHUNI	187327	VISTUAI	428	556	189,040.00	132,328.00	56,712.00
19271	Gorakhpur	BELGHAT	66098	LALPUR	187221	BIJORA	154	200	68,000.00	47,600.00	20,400.00
19272	Gorakhpur	BELGHAT	66098	LALPUR	187219	PHARENDIA BUJURG	434	564	191,760.00	134,232.00	57,528.00
19273	Gorakhpur	BELGHAT	66103	MANIKAPAR	187240	JAMIN BISHUNPUR	565	734	249,560.00	174,692.00	74,868.00
19274	Gorakhpur	BELGHAT	66103	MANIKAPAR	187239	MAJHILI	571	741	251,940.00	176,358.00	75,582.00
19275	Gorakhpur	BELGHAT	66103	MANIKAPAR	187238	MANIKAPAR	1162	1509	513,060.00	359,142.00	153,918.00
19276	Gorakhpur	BELGHAT	66104	MEERPUR	187424	MALPUR	709	921	313,140.00	219,198.00	93,942.00
19277	Gorakhpur	BELGHAT	66104	MEERPUR	187421	MIRPUR	943	1224	416,160.00	291,312.00	124,848.00
19278	Gorakhpur	BELGHAT	66104	MEERPUR	187423	TIWARIPUR	788	1023	347,820.00	243,474.00	104,346.00

SNo.	District Name	Block Name	LGD Gram Panchayat	Gram Panchayat Name	LGD Village Code	Village Name	TOT_P_2011	Projected Population 2023	Total fund	SBM fund (70 %)	CFC (30%)
1	2	3	4	5	6	7	8	9	10	11	12
19279	Gorakhpur	BELGHAT	66105	MUKARIMPUR	187419	KUSMAULI	442	574	195,160.00	136,612.00	58,548.00
19280	Gorakhpur	BELGHAT	66105	MUKARIMPUR	187413	MUKARIMPUR	1162	1509	513,060.00	359,142.00	153,918.00
19281	Gorakhpur	BELGHAT	66106	MURARPUR	187621	BHVANIPUR	856	1111	377,740.00	264,418.00	113,322.00
19282	Gorakhpur	BELGHAT	66107	NAKAUDI KHAS	187301	ANIRUDRAPUR	395	513	174,420.00	122,094.00	52,326.00
19283	Gorakhpur	BELGHAT	66107	NAKAUDI KHAS	187308	BHISIYA BUJURG	174	226	76,840.00	53,788.00	23,052.00
19284	Gorakhpur	BELGHAT	66107	NAKAUDI KHAS	187307	NAKAUDI KHAS	1190	1545	525,300.00	367,710.00	157,590.00
19285	Gorakhpur	BELGHAT	270873	NARGADA SHIVDATT SINGH	187389	CHAUTARA BABU	257	334	113,560.00	79,492.00	34,068.00
19286	Gorakhpur	BELGHAT	270873	NARGADA SHIVDATT SINGH	187371	KERADIH	259	336	114,240.00	79,968.00	34,272.00
19287	Gorakhpur	BELGHAT	270873	NARGADA SHIVDATT SINGH	187387	NARGARA SIVA DATTA SINGH	714	927	315,180.00	220,626.00	94,554.00
19288	Gorakhpur	BELGHAT	270873	NARGADA SHIVDATT SINGH	187370	SANEHA	56	73	24,820.00	17,374.00	7,446.00
19289	Gorakhpur	BELGHAT	270873	NARGADA SHIVDATT SINGH	187383	TIKAPUR	288	374	127,160.00	89,012.00	38,148.00
19290	Gorakhpur	BELGHAT	66109	NARGADAJAGGA SINGH	187384	NARGADDA JAGGA SINGH	1133	1471	500,140.00	350,098.00	150,042.00
19291	Gorakhpur	BELGHAT	66110	PALHAVAPUR	187631	ALAVALPUR	296	384	130,560.00	91,392.00	39,168.00
19292	Gorakhpur	BELGHAT	66110	PALHAVAPUR	187633	CHITAUUNI BUZURG	6	8	2,720.00	1,904.00	816.00
19293	Gorakhpur	BELGHAT	66110	PALHAVAPUR	187639	DIGHWA KHURD	194	252	85,680.00	59,976.00	25,704.00
19294	Gorakhpur	BELGHAT	66110	PALHAVAPUR	187628	MAHUADAR	396	514	174,760.00	122,332.00	52,428.00
19295	Gorakhpur	BELGHAT	66110	PALHAVAPUR	187632	PALHWAPUR	240	312	106,080.00	74,256.00	31,824.00
19296	Gorakhpur	BELGHAT	66110	PALHAVAPUR	187641	PARATAPIPUR	636	826	280,840.00	196,588.00	84,252.00
19297	Gorakhpur	BELGHAT	66110	PALHAVAPUR	187627	RAJJUPUR	58	75	25,500.00	17,850.00	7,650.00
19298	Gorakhpur	BELGHAT	66113	RAAIPUR	187398	DHAKAHI	835	1084	368,560.00	257,992.00	110,568.00
19299	Gorakhpur	BELGHAT	66113	RAAIPUR	187402	RAAIPUR	1021	1326	450,840.00	315,588.00	135,252.00
19300	Gorakhpur	BELGHAT	66114	RAMPUR	187365	PARNAHA	744	966	328,440.00	229,908.00	98,532.00
19301	Gorakhpur	BELGHAT	66115	RAMPUR GOSAI	187360	AMANABAD	46	60	20,400.00	14,280.00	6,120.00
19302	Gorakhpur	BELGHAT	66115	RAMPUR GOSAI	187359	DHODHAIPAR	506	657	223,380.00	156,366.00	67,014.00
19303	Gorakhpur	BELGHAT	66115	RAMPUR GOSAI	187348	MAUR	596	774	263,160.00	184,212.00	78,948.00
19304	Gorakhpur	BELGHAT	66115	RAMPUR GOSAI	187349	RAMPUR GOSAI	506	657	223,380.00	156,366.00	67,014.00
19305	Gorakhpur	BELGHAT	66117	RASULPUR BABU	187343	CHHITAUNI	573	744	252,960.00	177,072.00	75,888.00
19306	Gorakhpur	BELGHAT	66117	RASULPUR BABU	187342	RASULPUR BABU	996	1293	439,620.00	307,734.00	131,886.00
19307	Gorakhpur	BELGHAT	271592	RATANPURA	187399	RATANPURA	1086	1410	479,400.00	335,580.00	143,820.00
19308	Gorakhpur	BELGHAT	66120	SAMADPUR	187617	HADICHAK	545	708	240,720.00	168,504.00	72,216.00
19309	Gorakhpur	BELGHAT	66120	SAMADPUR	187625	RAMLAKHANA	378	491	166,940.00	116,858.00	50,082.00
19310	Gorakhpur	BELGHAT	66121	SHANKARPUR	187251	PADOULI	194	252	85,680.00	59,976.00	25,704.00
19311	Gorakhpur	BELGHAT	66122	SIDHAURA	187338	GUVARI	569	739	251,260.00	175,882.00	75,378.00
19312	Gorakhpur	BELGHAT	66122	SIDHAURA	187337	SIDHAURA	778	1010	343,400.00	240,380.00	103,020.00
19313	Gorakhpur	BELGHAT	66070	VIDHANAPAR	187369	BELWA DADDI	321	417	141,780.00	99,246.00	42,534.00
19314	Gorakhpur	BELGHAT	66070	VIDHANAPAR	187368	GODHANA	746	969	329,460.00	230,622.00	98,838.00
19315	Gorakhpur	BELGHAT	66070	VIDHANAPAR	187354	MATIYARIA	232	301	102,340.00	71,638.00	30,702.00
19316	Gorakhpur	BELGHAT	66070	VIDHANAPAR	187356	VIDHANAPAR	899	1167	396,780.00	277,746.00	119,034.00
19317	Gorakhpur	BELGHAT	66130	YADWAPUR	187379	DUDDH KUNDA	90	117	39,780.00	27,846.00	11,934.00
19318	Gorakhpur	BELGHAT	66130	YADWAPUR	187381	GOSAIPUR	67	87	29,580.00	20,706.00	8,874.00
19319	Gorakhpur	BHAROHYA	66521	BARAHPATI	185034	BARHPATI	682	886	301,240.00	210,868.00	90,372.00
19320	Gorakhpur	BHAROHYA	66521	BARAHPATI	185030	DIHWA BUZURG	679	882	299,880.00	209,916.00	89,964.00

SNo.	District Name	Block Name	LGD Gram Panchayat	Gram Panchayat Name	LGD Village Code	Village Name	TOT_P_2011	Projected Population 2023	Total fund	SBM fund (70 %)	CFC (30%)
1	2	3	4	5	6	7	8	9	10	11	12
19321	Gorakhpur	BHAROHYA	66521	BARAHPATI	185035	TAALGARELA	63	82	27,880.00	19,516.00	8,364.00
19322	Gorakhpur	BHAROHYA	66521	BARAHPATI	185033	THAWIEPAR	1078	1400	476,000.00	333,200.00	142,800.00
19323	Gorakhpur	BHAROHYA	66529	BHAROHIA	184990	BHAROHIA	1158	1504	511,360.00	357,952.00	153,408.00
19324	Gorakhpur	BHAROHYA	66529	BHAROHIA	184989	JOGEE CHAK	565	734	249,560.00	174,692.00	74,868.00
19325	Gorakhpur	BHAROHYA	66549	JAGDEESHPUR	184975	CHETARIA	749	973	330,820.00	231,574.00	99,246.00
19326	Gorakhpur	BHAROHYA	66549	JAGDEESHPUR	184974	JAGDEESHPUR	778	1010	343,400.00	240,380.00	103,020.00
19327	Gorakhpur	BHAROHYA	66549	JAGDEESHPUR	184970	NETWAR PANDEY	290	377	128,180.00	89,726.00	38,454.00
19328	Gorakhpur	BHAROHYA	66549	JAGDEESHPUR	184971	NEWAS	261	339	115,260.00	80,682.00	34,578.00
19329	Gorakhpur	BHAROHYA	66549	JAGDEESHPUR	184973	PARARHWA	196	254	86,360.00	60,452.00	25,908.00
19330	Gorakhpur	BHAROHYA	66549	JAGDEESHPUR	184969	RAIKABEL	802	1041	353,940.00	247,758.00	106,182.00
19331	Gorakhpur	BHAROHYA	271707	MADAHHA	185018	MARHA	1197	1554	528,360.00	369,852.00	158,508.00
19332	Gorakhpur	BHAROHYA	271707	MADAHHA	185017	NAGARA	550	714	242,760.00	169,932.00	72,828.00
19333	Gorakhpur	BHAROHYA	66566	MANJHARIA2	185020	RAGHUNATHPUR	407	528	179,520.00	125,664.00	53,856.00
19334	Gorakhpur	BHAROHYA	66571	NIBA	185029	ITWA	804	1044	354,960.00	248,472.00	106,488.00
19335	Gorakhpur	BHAROHYA	66571	NIBA	185027	KANAPAR	680	883	300,220.00	210,154.00	90,066.00
19336	Gorakhpur	BHAROHYA	66571	NIBA	185028	NIBA	510	662	225,080.00	157,556.00	67,524.00
19337	Gorakhpur	BHAROHYA	66581	RAMPUR KAITHWALIA	184993	BELGHAT BUZURG	594	771	262,140.00	183,498.00	78,642.00
19338	Gorakhpur	BHAROHYA	66581	RAMPUR KAITHWALIA	184991	GANGAPAR	445	578	196,520.00	137,564.00	58,956.00
19339	Gorakhpur	BHAROHYA	66581	RAMPUR KAITHWALIA	184992	RAMPUR KAITHWALIA	1216	1579	536,860.00	375,802.00	161,058.00
19340	Gorakhpur	BHAROHYA	271705	THAKURAPAR	184981	PHAZILPUR	593	770	261,800.00	183,260.00	78,540.00
19341	Gorakhpur	BHAROHYA	271705	THAKURAPAR	184982	THAKURAPAR	775	1006	342,040.00	239,428.00	102,612.00
19342	Gorakhpur	BHAROHYA	66594	TURKWALIA	185392	ABHOORAM	1426	1852	629,680.00	440,776.00	188,904.00
19343	Gorakhpur	BHATHAT	271599	BAREEDHA URF RAUZA	185656	BANKATIA KHURD	600	779	264,860.00	185,402.00	79,458.00
19344	Gorakhpur	BHATHAT	271599	BAREEDHA URF RAUZA	185654	BARDEEHA URF RAUZA	625	812	276,080.00	193,256.00	82,824.00
19345	Gorakhpur	BHATHAT	66148	CHAKRAMPUR	185635	ARAZI BARWA	762	989	336,260.00	235,382.00	100,878.00
19346	Gorakhpur	BHATHAT	66148	CHAKRAMPUR	185639	CHAKMAJIDA BIBI	145	188	63,920.00	44,744.00	19,176.00
19347	Gorakhpur	BHATHAT	66148	CHAKRAMPUR	185636	CHAKRAMPUR URF THAWAIPAR	544	706	240,040.00	168,028.00	72,012.00
19348	Gorakhpur	BHATHAT	66148	CHAKRAMPUR	185637	TENUA	475	617	209,780.00	146,846.00	62,934.00
19349	Gorakhpur	BHATHAT	66150	CHIURADEEH	185628	CHIURADEEH	841	1092	371,280.00	259,896.00	111,384.00
19350	Gorakhpur	BHATHAT	66150	CHIURADEEH	185543	PARSIA	1068	1387	471,580.00	330,106.00	141,474.00
19351	Gorakhpur	BHATHAT	272357	JAMUNIA RAI	185644	JAMUNIA RAI	1077	1398	475,320.00	332,724.00	142,596.00
19352	Gorakhpur	BHATHAT	66158	JANGAL HARPUR	185570	JANGAL HAPUR	4850	6297	4,439,385.00	3,107,569.50	1,331,815.50
19353	Gorakhpur	BHATHAT	66164	KHIRIA	185633	KOTAWA	667	866	294,440.00	206,108.00	88,332.00
19354	Gorakhpur	BHATHAT	66168	MOHIUDDINPUR	185578	JANGAL SEMRA	971	1261	428,740.00	300,118.00	128,622.00
19355	Gorakhpur	BHATHAT	66168	MOHIUDDINPUR	185577	MOHIUDDINPUR	1120	1454	494,360.00	346,052.00	148,308.00
19356	Gorakhpur	BHATHAT	66170	NIYAMATPUR	185623	NIYAMATPUR	751	975	331,500.00	232,050.00	99,450.00
19357	Gorakhpur	BHATHAT	66170	NIYAMATPUR	185624	SIRSIA	719	934	317,560.00	222,292.00	95,268.00
19358	Gorakhpur	BHATHAT	271596	RASOOLPUR JHUNGIA	185590	RASOOLPUR JHUNGIA	1131	1468	499,120.00	349,384.00	149,736.00
19359	Gorakhpur	BRAHMPUR	272338	AMARI	186054	AMARI	1077	1398	475,320.00	332,724.00	142,596.00
19360	Gorakhpur	BRAHMPUR	272338	AMARI	186053	AWAGIR	315	409	139,060.00	97,342.00	41,718.00
19361	Gorakhpur	BRAHMPUR	66195	BAK SUNDI	186058	BAK SUNRI	951	1235	419,900.00	293,930.00	125,970.00
19362	Gorakhpur	BRAHMPUR	66195	BAK SUNDI	186057	TULSI PAKAR	431	560	190,400.00	133,280.00	57,120.00

SNo.	District Name	Block Name	LGD Gram Panchayat	Gram Panchayat Name	LGD Village Code	Village Name	TOT_P_2011	Projected Population 2023	Total fund	SBM fund (70 %)	CFC (30%)
1	2	3	4	5	6	7	8	9	10	11	12
19363	Gorakhpur	BRAHMPUR	66197	BASUHI	186010	BAGANI	650	844	286,960.00	200,872.00	86,088.00
19364	Gorakhpur	BRAHMPUR	66197	BASUHI	186009	BASUHI	661	858	291,720.00	204,204.00	87,516.00
19365	Gorakhpur	BRAHMPUR	66197	BASUHI	186008	GORSAIRA	624	810	275,400.00	192,780.00	82,620.00
19366	Gorakhpur	BRAHMPUR	66197	BASUHI	186007	MISHRAULI	234	304	103,360.00	72,352.00	31,008.00
19367	Gorakhpur	BRAHMPUR	66197	BASUHI	186006	UPDHAULI	442	574	195,160.00	136,612.00	58,548.00
19368	Gorakhpur	BRAHMPUR	66199	BELWA	186109	BELWA	2262	2937	998,580.00	699,006.00	299,574.00
19369	Gorakhpur	BRAHMPUR	272340	BENIJOT KHARHARA	186096	BENIJOT KHADAHRA	1028	1335	453,900.00	317,730.00	136,170.00
19370	Gorakhpur	BRAHMPUR	66200	BHAINSAHI NARESH	186097	BHAINSAHI NARESH	1085	1409	479,060.00	335,342.00	143,718.00
19371	Gorakhpur	BRAHMPUR	66200	BHAINSAHI NARESH	186091	BHAINSAHI RAM DATT	1155	1500	510,000.00	357,000.00	153,000.00
19372	Gorakhpur	BRAHMPUR	66200	BHAINSAHI NARESH	186098	KARN MAJHA	264	343	116,620.00	81,634.00	34,986.00
19373	Gorakhpur	BRAHMPUR	66202	BHARKACHHA	186023	CHITAHARI	1036	1345	457,300.00	320,110.00	137,190.00
19374	Gorakhpur	BRAHMPUR	66202	BHARKACHHA	186025	MARKACHHA	707	918	312,120.00	218,484.00	93,636.00
19375	Gorakhpur	BRAHMPUR	66203	Bhinswa	186092	DEHRA DABAR	464	602	204,680.00	143,276.00	61,404.00
19376	Gorakhpur	BRAHMPUR	66203	Bhinswa	186104	MAJHWA	415	539	183,260.00	128,282.00	54,978.00
19377	Gorakhpur	BRAHMPUR	66203	Bhinswa	186093	MISWA	1194	1550	527,000.00	368,900.00	158,100.00
19378	Gorakhpur	BRAHMPUR	66203	Bhinswa	186103	NATWA	1245	1617	549,780.00	384,846.00	164,934.00
19379	Gorakhpur	BRAHMPUR	66208	DULHARA	186030	DIWA	766	995	338,300.00	236,810.00	101,490.00
19380	Gorakhpur	BRAHMPUR	66208	DULHARA	186036	DULHRA	932	1210	411,400.00	287,980.00	123,420.00
19381	Gorakhpur	BRAHMPUR	66209	DUMARI	186038	DUMARI	1018	1322	449,480.00	314,636.00	134,844.00
19382	Gorakhpur	BRAHMPUR	66209	DUMARI	186037	PAKARDIHA	808	1049	356,660.00	249,662.00	106,998.00
19383	Gorakhpur	BRAHMPUR	272342	JADDUPUR	186066	JADU PUR	1191	1546	525,640.00	367,948.00	157,692.00
19384	Gorakhpur	BRAHMPUR	66216	JAIRAM KOL	186012	BHAROHIA	551	715	243,100.00	170,170.00	72,930.00
19385	Gorakhpur	BRAHMPUR	66216	JAIRAM KOL	186014	JAIRAM KOLA	920	1195	406,300.00	284,410.00	121,890.00
19386	Gorakhpur	BRAHMPUR	66216	JAIRAM KOL	186011	JOGIA	348	452	153,680.00	107,576.00	46,104.00
19387	Gorakhpur	BRAHMPUR	66216	JAIRAM KOL	186013	SADHANA	1096	1423	483,820.00	338,674.00	145,146.00
19388	Gorakhpur	BRAHMPUR	272339	JANGAL RASOOLPUR NO 1	186075	JUNGLE RASOOLPUR NO.1	1041	1352	459,680.00	321,776.00	137,904.00
19389	Gorakhpur	BRAHMPUR	66219	KAITHAWALIA OF BRAHMPUR	186045	GOBDAURA	584	758	257,720.00	180,404.00	77,316.00
19390	Gorakhpur	BRAHMPUR	66219	KAITHAWALIA OF BRAHMPUR	186046	KAITHAWALIA	1176	1527	519,180.00	363,426.00	155,754.00
19391	Gorakhpur	BRAHMPUR	66220	KARAUTA	186065	KARAUTA	1172	1522	517,480.00	362,236.00	155,244.00
19392	Gorakhpur	BRAHMPUR	66221	KATSIKRA	186034	KATA SIKRA	787	1022	347,480.00	243,236.00	104,244.00
19393	Gorakhpur	BRAHMPUR	66221	KATSIKRA	186033	LAKDIHA	492	639	217,260.00	152,082.00	65,178.00
19394	Gorakhpur	BRAHMPUR	66226	MATHIA	186102	MATHIA	1203	1562	531,080.00	371,756.00	159,324.00
19395	Gorakhpur	BRAHMPUR	66227	MISHRAULIA	186061	GOHATA	46	60	20,400.00	14,280.00	6,120.00
19396	Gorakhpur	BRAHMPUR	66227	MISHRAULIA	186063	MISHRAULIA	883	1146	389,640.00	272,748.00	116,892.00
19397	Gorakhpur	BRAHMPUR	66227	MISHRAULIA	186059	SIKAR GARH	575	747	253,980.00	177,786.00	76,194.00
19398	Gorakhpur	BRAHMPUR	66234	PAKAR PURA	186052	BAIRWA	318	413	140,420.00	98,294.00	42,126.00
19399	Gorakhpur	BRAHMPUR	66234	PAKAR PURA	186051	PAKAR PURA	550	714	242,760.00	169,932.00	72,828.00
19400	Gorakhpur	BRAHMPUR	66234	PAKAR PURA	186056	SUGHA	613	796	270,640.00	189,448.00	81,192.00
19401	Gorakhpur	BRAHMPUR	66236	PURNAHA	186072	PAKARIAR	633	822	279,480.00	195,636.00	83,844.00
19402	Gorakhpur	BRAHMPUR	66236	PURNAHA	186071	PURNAHA	801	1040	353,600.00	247,520.00	106,080.00
19403	Gorakhpur	BRAHMPUR	66236	PURNAHA	186070	TAMTHA	320	415	141,100.00	98,770.00	42,330.00
19404	Gorakhpur	BRAHMPUR	66246	THUNHI MAHOB CHAK	186068	LEDUA PAR	156	203	69,020.00	48,314.00	20,706.00

SNo.	District Name	Block Name	LGD Gram Panchayat	Gram Panchayat Name	LGD Village Code	Village Name	TOT_P_2011	Projected Population 2023	Total fund	SBM fund (70 %)	CFC (30%)
1	2	3	4	5	6	7	8	9	10	11	12
19405	Gorakhpur	CAMPIERGANJ	66263	BADUA	184836	GAURA	875	1136	386,240.00	270,368.00	115,872.00
19406	Gorakhpur	CAMPIERGANJ	66260	BANDOH	184841	BANDOH	816	1059	360,060.00	252,042.00	108,018.00
19407	Gorakhpur	CAMPIERGANJ	66260	BANDOH	184840	GHAGHAWA	476	618	210,120.00	147,084.00	63,036.00
19408	Gorakhpur	CAMPIERGANJ	66260	BANDOH	184842	KHARKATWA	313	406	138,040.00	96,628.00	41,412.00
19409	Gorakhpur	CAMPIERGANJ	66260	BANDOH	184839	PARARI	334	434	147,560.00	103,292.00	44,268.00
19410	Gorakhpur	CAMPIERGANJ	66260	BANDOH	184838	ULARAPAR	348	452	153,680.00	107,576.00	46,104.00
19411	Gorakhpur	CAMPIERGANJ	271693	BHAGWANPUR	184900	BHAGAWANPUR	1050	1363	463,420.00	324,394.00	139,026.00
19412	Gorakhpur	CAMPIERGANJ	66266	BHAINSALA	184903	BHAINSALA	1220	1584	538,560.00	376,992.00	161,568.00
19413	Gorakhpur	CAMPIERGANJ	66266	BHAINSALA	184901	MAHDEWA	59	77	26,180.00	18,326.00	7,854.00
19414	Gorakhpur	CAMPIERGANJ	66269	BISHUNPUR	184873	BISHUNPUR	690	896	304,640.00	213,248.00	91,392.00
19415	Gorakhpur	CAMPIERGANJ	66269	BISHUNPUR	184854	CHAKDAHA	590	766	260,440.00	182,308.00	78,132.00
19416	Gorakhpur	CAMPIERGANJ	66269	BISHUNPUR	184868	GAYGHAT	774	1005	341,700.00	239,190.00	102,510.00
19417	Gorakhpur	CAMPIERGANJ	66269	BISHUNPUR	184872	KHARWAR	418	543	184,620.00	129,234.00	55,386.00
19418	Gorakhpur	CAMPIERGANJ	66269	BISHUNPUR	184874	KONI	240	312	106,080.00	74,256.00	31,824.00
19419	Gorakhpur	CAMPIERGANJ	66269	BISHUNPUR	184867	MUJAULI	355	461	156,740.00	109,718.00	47,022.00
19420	Gorakhpur	CAMPIERGANJ	271692	BISHUNPUR 2	184913	BISUNPUR	1162	1509	513,060.00	359,142.00	153,918.00
19421	Gorakhpur	CAMPIERGANJ	66285	JAVAINIHA	184845	JAWNIHYA	1157	1502	510,680.00	357,476.00	153,204.00
19422	Gorakhpur	CAMPIERGANJ	66285	JAVAINIHA	184844	KUNDI	478	621	211,140.00	147,798.00	63,342.00
19423	Gorakhpur	CAMPIERGANJ	271625	KUNJALGARH	184933	KUNJALGARH	1088	1413	480,420.00	336,294.00	144,126.00
19424	Gorakhpur	CAMPIERGANJ	271627	MARHARI	184833	BAKHARIA	170	221	75,140.00	52,598.00	22,542.00
19425	Gorakhpur	CAMPIERGANJ	271627	MARHARI	184832	MARHARI	939	1219	414,460.00	290,122.00	124,338.00
19426	Gorakhpur	CAMPIERGANJ	66300	MEJHUKA	184834	KADJAHAWA	98	127	43,180.00	30,226.00	12,954.00
19427	Gorakhpur	CAMPIERGANJ	66300	MEJHUKA	184829	MEJHUKA	863	1121	381,140.00	266,798.00	114,342.00
19428	Gorakhpur	CAMPIERGANJ	66300	MEJHUKA	184830	NAWADIH	695	902	306,680.00	214,676.00	92,004.00
19429	Gorakhpur	CAMPIERGANJ	66300	MEJHUKA	184828	PARSAUNI	302	392	133,280.00	93,296.00	39,984.00
19430	Gorakhpur	CAMPIERGANJ	66309	POWA	184878	MAJHGANWA	636	826	280,840.00	196,588.00	84,252.00
19431	Gorakhpur	CAMPIERGANJ	66309	POWA	184879	POWA	1119	1453	494,020.00	345,814.00	148,206.00
19432	Gorakhpur	CAMPIERGANJ	66322	SONAURA KHURD	184861	BHOWHI	511	663	225,420.00	157,794.00	67,626.00
19433	Gorakhpur	CAMPIERGANJ	66322	SONAURA KHURD	184858	CHAHORI	133	173	58,820.00	41,174.00	17,646.00
19434	Gorakhpur	CAMPIERGANJ	66322	SONAURA KHURD	184859	DUBAULI	490	636	216,240.00	151,368.00	64,872.00
19435	Gorakhpur	CAMPIERGANJ	66322	SONAURA KHURD	184860	KHAIRAT	444	576	195,840.00	137,088.00	58,752.00
19436	Gorakhpur	CAMPIERGANJ	66322	SONAURA KHURD	184865	PARAULI	7	9	3,060.00	2,142.00	918.00
19437	Gorakhpur	CAMPIERGANJ	66322	SONAURA KHURD	184857	PHULWARIYA	2	3	1,020.00	714.00	306.00
19438	Gorakhpur	CAMPIERGANJ	66322	SONAURA KHURD	184864	SONAURA KHURD	648	841	285,940.00	200,158.00	85,782.00
19439	Gorakhpur	CAMPIERGANJ	66324	TAAL BANJARHA	184875	BHARGAIN	1100	1428	485,520.00	339,864.00	145,656.00
19440	Gorakhpur	CAMPIERGANJ	66324	TAAL BANJARHA	184876	TAL BANJARHA	988	1283	436,220.00	305,354.00	130,866.00
19441	Gorakhpur	CHARGAWAN	66349	JAURAHAR	185544	JAUHAR	1207	1567	532,780.00	372,946.00	159,834.00
19442	Gorakhpur	CHARGAWAN	66349	JAURAHAR	185630	PARSIYA	586	761	258,740.00	181,118.00	77,622.00
19443	Gorakhpur	GAGAHA	66369	AKUSI	186574	AKUSI	1045	1357	461,380.00	322,966.00	138,414.00
19444	Gorakhpur	GAGAHA	66369	AKUSI	186554	BADIHARI	537	697	236,980.00	165,886.00	71,094.00
19445	Gorakhpur	GAGAHA	66369	AKUSI	186577	KHABHRA	87	113	38,420.00	26,894.00	11,526.00
19446	Gorakhpur	GAGAHA	66369	AKUSI	186578	NAGWA	937	1217	413,780.00	289,646.00	124,134.00

SNo.	District Name	Block Name	LGD Gram Panchayat	Gram Panchayat Name	LGD Village Code	Village Name	TOT_P_2011	Projected Population 2023	Total fund	SBM fund (70 %)	CFC (30%)
1	2	3	4	5	6	7	8	9	10	11	12
19447	Gorakhpur	GAGAHA	66369	AKUSI	186575	RAJNAULI BUZURG	255	331	112,540.00	78,778.00	33,762.00
19448	Gorakhpur	GAGAHA	66377	BARAIPAR	187904	BARAIPAR	1232	1600	544,000.00	380,800.00	163,200.00
19449	Gorakhpur	GAGAHA	66377	BARAIPAR	187905	CHIR Aidar	302	392	133,280.00	93,296.00	39,984.00
19450	Gorakhpur	GAGAHA	66379	BARWAL ESWARI PRASAD	187906	BARWAL SHANKAR PRASA	23	30	10,200.00	7,140.00	3,060.00
19451	Gorakhpur	GAGAHA	66382	BELPAR	187898	BELAPAR	1241	1611	547,740.00	383,418.00	164,322.00
19452	Gorakhpur	GAGAHA	66384	BHAISAHA BUJURG	186615	BHAISAHA BUZURG	246	319	108,460.00	75,922.00	32,538.00
19453	Gorakhpur	GAGAHA	66389	CHAUKADI	187912	CHAUKARI	934	1213	412,420.00	288,694.00	123,726.00
19454	Gorakhpur	GAGAHA	272344	DIHULPAR	186629	GERUAKHORE	341	443	150,620.00	105,434.00	45,186.00
19455	Gorakhpur	GAGAHA	66398	GHORSAON	186513	BELA	530	688	233,920.00	163,744.00	70,176.00
19456	Gorakhpur	GAGAHA	66398	GHORSAON	186514	DUMARI MANJHARIA	459	596	202,640.00	141,848.00	60,792.00
19457	Gorakhpur	GAGAHA	66398	GHORSAON	186512	GHORSAON	580	753	256,020.00	179,214.00	76,806.00
19458	Gorakhpur	GAGAHA	66402	JEEWKAR	186541	JEEOWAR	584	758	257,720.00	180,404.00	77,316.00
19459	Gorakhpur	GAGAHA	66405	KAUADIH	187914	BULAKI CHAK	20	26	8,840.00	6,188.00	2,652.00
19460	Gorakhpur	GAGAHA	66405	KAUADIH	187915	KAUADIL	1255	1630	554,200.00	387,940.00	166,260.00
19461	Gorakhpur	GAGAHA	66405	KAUADIH	187917	PHATTEPUR	1057	1372	466,480.00	326,536.00	139,944.00
19462	Gorakhpur	GAGAHA	66405	KAUADIH	187916	TARWA SAIYDMAH	61	79	26,860.00	18,802.00	8,058.00
19463	Gorakhpur	GAGAHA	66408	KUSMAURA BUZURG	186585	GOBRAYEEA	295	383	130,220.00	91,154.00	39,066.00
19464	Gorakhpur	GAGAHA	66409	LAHIDARI BUZURG	186508	KOPWA	448	582	197,880.00	138,516.00	59,364.00
19465	Gorakhpur	GAGAHA	66409	LAHIDARI BUZURG	186511	LAHDARI KHURD	495	643	218,620.00	153,034.00	65,586.00
19466	Gorakhpur	GAGAHA	66409	LAHIDARI BUZURG	186510	LAHIDARI BUZURG	679	882	299,880.00	209,916.00	89,964.00
19467	Gorakhpur	GAGAHA	66409	LAHIDARI BUZURG	186509	NAVADEEH BUZURG	163	212	72,080.00	50,456.00	21,624.00
19468	Gorakhpur	GAGAHA	66409	LAHIDARI BUZURG	186507	NAVADEEH KHURD	14	18	6,120.00	4,284.00	1,836.00
19469	Gorakhpur	GAGAHA	66413	MEHDIYA	186552	BISKERPUR	199	258	87,720.00	61,404.00	26,316.00
19470	Gorakhpur	GAGAHA	66413	MEHDIYA	186550	GUAR	222	288	97,920.00	68,544.00	29,376.00
19471	Gorakhpur	GAGAHA	66413	MEHDIYA	186557	KARHA CHAK	909	1180	401,200.00	280,840.00	120,360.00
19472	Gorakhpur	GAGAHA	66413	MEHDIYA	186556	TEKUA VEER SHAH	98	127	43,180.00	30,226.00	12,954.00
19473	Gorakhpur	GAGAHA	66413	MEHDIYA	186530	UTMAHA	227	295	100,300.00	70,210.00	30,090.00
19474	Gorakhpur	GAGAHA	66417	NEWADA	186605	DHAKHWA	35	45	15,300.00	10,710.00	4,590.00
19475	Gorakhpur	GAGAHA	66417	NEWADA	186606	KAUADIL	536	696	236,640.00	165,648.00	70,992.00
19476	Gorakhpur	GAGAHA	66417	NEWADA	186608	NEWADA	970	1259	428,060.00	299,642.00	128,418.00
19477	Gorakhpur	GAGAHA	272346	PADAULI	187925	AKABRABAD	168	218	74,120.00	51,884.00	22,236.00
19478	Gorakhpur	GAGAHA	272346	PADAULI	187924	BAGHA GARA	780	1013	344,420.00	241,094.00	103,326.00
19479	Gorakhpur	GAGAHA	272346	PADAULI	187918	MADHOPUR	474	615	209,100.00	146,370.00	62,730.00
19480	Gorakhpur	GAGAHA	272346	PADAULI	187923	PARAULI	1204	1563	531,420.00	371,994.00	159,426.00
19481	Gorakhpur	GAGAHA	66435	TENDUHANI	186515	HARHA BHAR	135	175	59,500.00	41,650.00	17,850.00
19482	Gorakhpur	GAGAHA	66435	TENDUHANI	186517	NARREY KHURD	536	696	236,640.00	165,648.00	70,992.00
19483	Gorakhpur	GAGAHA	66438	TILSAR	187894	TILSAR	830	1078	366,520.00	256,564.00	109,956.00
19484	Gorakhpur	GOLA	271696	AHIRAULI	187649	AHIROULI	1042	1353	460,020.00	322,014.00	138,006.00
19485	Gorakhpur	GOLA	271696	AHIRAULI	187663	AVRAKOL	29	38	12,920.00	9,044.00	3,876.00
19486	Gorakhpur	GOLA	66441	AHIROULI 1	187728	AHIROULI 1	1170	1519	516,460.00	361,522.00	154,938.00
19487	Gorakhpur	GOLA	66441	AHIROULI 1	187727	DAMBHARPUR MASHA	130	169	57,460.00	40,222.00	17,238.00
19488	Gorakhpur	GOLA	66441	AHIROULI 1	187753	DHANRAJPUR	484	628	213,520.00	149,464.00	64,056.00

SNo.	District Name	Block Name	LGD Gram Panchayat	Gram Panchayat Name	LGD Village Code	Village Name	TOT_P_2011	Projected Population 2023	Total fund	SBM fund (70 %)	CFC (30%)
1	2	3	4	5	6	7	8	9	10	11	12
19489	Gorakhpur	GOLA	66441	AHIROULI 1	187752	PANDEYPUR	298	387	131,580.00	92,106.00	39,474.00
19490	Gorakhpur	GOLA	66441	AHIROULI 1	187760	ROINIDIH	472	613	208,420.00	145,894.00	62,526.00
19491	Gorakhpur	GOLA	66442	ANAND GARH	187860	ANAND GADH	857	1113	378,420.00	264,894.00	113,526.00
19492	Gorakhpur	GOLA	66442	ANAND GARH	187852	GAUPAR	203	264	89,760.00	62,832.00	26,928.00
19493	Gorakhpur	GOLA	66442	ANAND GARH	187861	KODAR/BAGHOR	479	622	211,480.00	148,036.00	63,444.00
19494	Gorakhpur	GOLA	66444	BAHPUR	187812	BAHPUR	1230	1597	542,980.00	380,086.00	162,894.00
19495	Gorakhpur	GOLA	66444	BAHPUR	187811	NUAW	587	762	259,080.00	181,356.00	77,724.00
19496	Gorakhpur	GOLA	66444	BAHPUR	187813	TURKWALIA	280	364	123,760.00	86,632.00	37,128.00
19497	Gorakhpur	GOLA	66444	BAHPUR	187810	UDAIPUR	198	257	87,380.00	61,166.00	26,214.00
19498	Gorakhpur	GOLA	66446	BANVARPAR	187660	BANVARPAR	842	1093	371,620.00	260,134.00	111,486.00
19499	Gorakhpur	GOLA	66446	BANVARPAR	187674	MUGWAR	304	395	134,300.00	94,010.00	40,290.00
19500	Gorakhpur	GOLA	66448	BARAIPURA URF PADAULI	187758	BARAIPUR URF PADAULI	1087	1411	479,740.00	335,818.00	143,922.00
19501	Gorakhpur	GOLA	66448	BARAIPURA URF PADAULI	187761	BHALUANI	54	70	23,800.00	16,660.00	7,140.00
19502	Gorakhpur	GOLA	66448	BARAIPURA URF PADAULI	187754	GOPALPUR	941	1222	415,480.00	290,836.00	124,644.00
19503	Gorakhpur	GOLA	66448	BARAIPURA URF PADAULI	187759	KATHWALIA	96	125	42,500.00	29,750.00	12,750.00
19504	Gorakhpur	GOLA	66450	BARHAJ AHATAMALI	187821	BARHAJ AHATAMALI	1177	1528	519,520.00	363,664.00	155,856.00
19505	Gorakhpur	GOLA	66450	BARHAJ AHATAMALI	187819	CHARIHAR	51	66	22,440.00	15,708.00	6,732.00
19506	Gorakhpur	GOLA	66450	BARHAJ AHATAMALI	187820	NARAHAN	1096	1423	483,820.00	338,674.00	145,146.00
19507	Gorakhpur	GOLA	66450	BARHAJ AHATAMALI	187818	RAMA BARI	90	117	39,780.00	27,846.00	11,934.00
19508	Gorakhpur	GOLA	66455	BHARASI BUJURG	187721	BHARASI BUJURG	1108	1439	489,260.00	342,482.00	146,778.00
19509	Gorakhpur	GOLA	66455	BHARASI BUJURG	187720	BHARASI KHURD	87	113	38,420.00	26,894.00	11,526.00
19510	Gorakhpur	GOLA	66455	BHARASI BUJURG	187719	GHARAWAL	725	941	319,940.00	223,958.00	95,982.00
19511	Gorakhpur	GOLA	66455	BHARASI BUJURG	187722	HATWA	157	204	69,360.00	48,552.00	20,808.00
19512	Gorakhpur	GOLA	66457	BHAVAJITPUR	187651	BELPARPATHK	1077	1398	475,320.00	332,724.00	142,596.00
19513	Gorakhpur	GOLA	66457	BHAVAJITPUR	187652	BHAVAJITPUR	832	1080	367,200.00	257,040.00	110,160.00
19514	Gorakhpur	GOLA	66457	BHAVAJITPUR	187650	MARVATIA	343	445	151,300.00	105,910.00	45,390.00
19515	Gorakhpur	GOLA	66460	CHADRERIA	187738	AVASTHI	1069	1388	471,920.00	330,344.00	141,576.00
19516	Gorakhpur	GOLA	66460	CHADRERIA	187737	CHADERIA	1006	1306	444,040.00	310,828.00	133,212.00
19517	Gorakhpur	GOLA	66460	CHADRERIA	187742	KUNWAR BABU	129	167	56,780.00	39,746.00	17,034.00
19518	Gorakhpur	GOLA	66460	CHADRERIA	187736	KUNWAR RAJA	490	636	216,240.00	151,368.00	64,872.00
19519	Gorakhpur	GOLA	66460	CHADRERIA	187734	MUDERI	143	186	63,240.00	44,268.00	18,972.00
19520	Gorakhpur	GOLA	66465	DADIYA	187671	BHIKHABHAR BUJURG	112	145	49,300.00	34,510.00	14,790.00
19521	Gorakhpur	GOLA	66465	DADIYA	187668	BHIKHABHAR KHURD	151	196	66,640.00	46,648.00	19,992.00
19522	Gorakhpur	GOLA	66465	DADIYA	187670	DADIYA	1102	1431	486,540.00	340,578.00	145,962.00
19523	Gorakhpur	GOLA	66464	DADRA	187841	BARAIPAR	325	422	143,480.00	100,436.00	43,044.00
19524	Gorakhpur	GOLA	66464	DADRA	187842	BHATANIPAR BUJURG	179	232	78,880.00	55,216.00	23,664.00
19525	Gorakhpur	GOLA	66464	DADRA	187838	DADRA	432	561	190,740.00	133,518.00	57,222.00
19526	Gorakhpur	GOLA	66464	DADRA	187839	DEVKALI	440	571	194,140.00	135,898.00	58,242.00
19527	Gorakhpur	GOLA	66467	DEEP GARH	187802	DEEP GARH	662	860	292,400.00	204,680.00	87,720.00
19528	Gorakhpur	GOLA	66467	DEEP GARH	187808	PADARI	446	579	196,860.00	137,802.00	59,058.00
19529	Gorakhpur	GOLA	66467	DEEP GARH	187804	SHANICHARA	75	97	32,980.00	23,086.00	9,894.00
19530	Gorakhpur	GOLA	66468	DEIDIHA	187677	DEIDIHA	1157	1502	510,680.00	357,476.00	153,204.00

SNo.	District Name	Block Name	LGD Gram Panchayat	Gram Panchayat Name	LGD Village Code	Village Name	TOT_P_2011	Projected Population 2023	Total fund	SBM fund (70 %)	CFC (30%)
1	2	3	4	5	6	7	8	9	10	11	12
19531	Gorakhpur	GOLA	66468	DEIDIHA	187656	SISAI	842	1093	371,620.00	260,134.00	111,486.00
19532	Gorakhpur	GOLA	66470	DEVARI BARI	187712	BHAISNAW	458	595	202,300.00	141,610.00	60,690.00
19533	Gorakhpur	GOLA	66470	DEVARI BARI	187713	DEVARI BARI	1155	1500	510,000.00	357,000.00	153,000.00
19534	Gorakhpur	GOLA	66471	DEVLAPAR	187806	DEVLAPAR	370	480	163,200.00	114,240.00	48,960.00
19535	Gorakhpur	GOLA	66471	DEVLAPAR	187805	MEHADRAW	581	754	256,360.00	179,452.00	76,908.00
19536	Gorakhpur	GOLA	66471	DEVLAPAR	187807	PATKHAULI	181	235	79,900.00	55,930.00	23,970.00
19537	Gorakhpur	GOLA	66472	DHAURAHRA	187684	DHAURAHARA	1164	1511	513,740.00	359,618.00	154,122.00
19538	Gorakhpur	GOLA	66472	DHAURAHRA	187683	ITVA URF PREMGARH	279	362	123,080.00	86,156.00	36,924.00
19539	Gorakhpur	GOLA	66472	DHAURAHRA	187685	VIMUTI	778	1010	343,400.00	240,380.00	103,020.00
19540	Gorakhpur	GOLA	66473	DURUI	187662	CHHAPRA	251	326	110,840.00	77,588.00	33,252.00
19541	Gorakhpur	GOLA	66473	DURUI	187661	DURUI	1208	1568	533,120.00	373,184.00	159,936.00
19542	Gorakhpur	GOLA	66475	GANGWAL	187715	BADEPAR	751	975	331,500.00	232,050.00	99,450.00
19543	Gorakhpur	GOLA	66475	GANGWAL	187716	GANGWAL	731	949	322,660.00	225,862.00	96,798.00
19544	Gorakhpur	GOLA	66482	KHADRA	187767	BELANA PAR	707	918	312,120.00	218,484.00	93,636.00
19545	Gorakhpur	GOLA	66482	KHADRA	187768	KHADRA	793	1030	350,200.00	245,140.00	105,060.00
19546	Gorakhpur	GOLA	66482	KHADRA	187764	REMA	421	547	185,980.00	130,186.00	55,794.00
19547	Gorakhpur	GOLA	271694	KHOPAPAR	187667	BHITHA	64	83	28,220.00	19,754.00	8,466.00
19548	Gorakhpur	GOLA	271694	KHOPAPAR	187659	KHOPAPAR	854	1109	377,060.00	263,942.00	113,118.00
19549	Gorakhpur	GOLA	271694	KHOPAPAR	187673	PADOULI	178	231	78,540.00	54,978.00	23,562.00
19550	Gorakhpur	GOLA	66486	KUKURHA	187733	KOTIYA NAYAR	1030	1337	454,580.00	318,206.00	136,374.00
19551	Gorakhpur	GOLA	66486	KUKURHA	187731	KUKURHA	383	497	168,980.00	118,286.00	50,694.00
19552	Gorakhpur	GOLA	66486	KUKURHA	187732	PADAINIYA	442	574	195,160.00	136,612.00	58,548.00
19553	Gorakhpur	GOLA	66490	MUKUNDWAR	187863	BELAPAR	345	448	152,320.00	106,624.00	45,696.00
19554	Gorakhpur	GOLA	66490	MUKUNDWAR	187865	DALUA	780	1013	344,420.00	241,094.00	103,326.00
19555	Gorakhpur	GOLA	66490	MUKUNDWAR	187864	MUKUNDWAR	788	1023	347,820.00	243,474.00	104,346.00
19556	Gorakhpur	GOLA	271700	NAVLI	187698	NAVLI	1081	1404	477,360.00	334,152.00	143,208.00
19557	Gorakhpur	GOLA	66491	NEVADA	187678	BANARAH	318	413	140,420.00	98,294.00	42,126.00
19558	Gorakhpur	GOLA	66491	NEVADA	187679	BASANTPUR	1041	1352	459,680.00	321,776.00	137,904.00
19559	Gorakhpur	GOLA	66491	NEVADA	187688	NEVADA	524	680	231,200.00	161,840.00	69,360.00
19560	Gorakhpur	GOLA	66493	NIBI DUBEY	187847	NIBI DUBEY	724	940	319,600.00	223,720.00	95,880.00
19561	Gorakhpur	GOLA	66493	NIBI DUBEY	187848	NIBI SONI	636	826	280,840.00	196,588.00	84,252.00
19562	Gorakhpur	GOLA	66493	NIBI DUBEY	187862	NIBI TILA	381	495	168,300.00	117,810.00	50,490.00
19563	Gorakhpur	GOLA	66494	PADMALPAR	187826	BHARULI	1043	1354	460,360.00	322,252.00	138,108.00
19564	Gorakhpur	GOLA	66494	PADMALPAR	187824	MARACHIPAR BUJURG	711	923	313,820.00	219,674.00	94,146.00
19565	Gorakhpur	GOLA	66494	PADMALPAR	187825	MARCHIPAR KHURD	614	797	270,980.00	189,686.00	81,294.00
19566	Gorakhpur	GOLA	66494	PADMALPAR	187822	PADMALPAR	301	391	132,940.00	93,058.00	39,882.00
19567	Gorakhpur	GOLA	271699	PAHARPUR	187726	DHAKH WAR CHAK	394	512	174,080.00	121,856.00	52,224.00
19568	Gorakhpur	GOLA	271699	PAHARPUR	942359	PAHARPUR	985	1279	434,860.00	304,402.00	130,458.00
19569	Gorakhpur	GOLA	66496	PARASIA MISHAR	187835	KHAIRPAR	569	739	251,260.00	175,882.00	75,378.00
19570	Gorakhpur	GOLA	66496	PARASIA MISHAR	187831	PARASIA	842	1093	371,620.00	260,134.00	111,486.00
19571	Gorakhpur	GOLA	66496	PARASIA MISHAR	187832	SISAWA	343	445	151,300.00	105,910.00	45,390.00
19572	Gorakhpur	GOLA	66498	PARSIA NISPHI RAJA	187786	NEVASA	414	538	182,920.00	128,044.00	54,876.00

SNo.	District Name	Block Name	LGD Gram Panchayat	Gram Panchayat Name	LGD Village Code	Village Name	TOT_P_2011	Projected Population 2023	Total fund	SBM fund (70 %)	CFC (30%)
1	2	3	4	5	6	7	8	9	10	11	12
19573	Gorakhpur	GOLA	66498	PARSIA NISPHI RAJA	187785	PARSIA NISPI RAJA	1111	1443	490,620.00	343,434.00	147,186.00
19574	Gorakhpur	GOLA	66499	PARSIARAVAT	187681	PARSIA RAWAT	958	1244	422,960.00	296,072.00	126,888.00
19575	Gorakhpur	GOLA	66499	PARSIARAVAT	187680	PARSIA SHKUL	552	717	243,780.00	170,646.00	73,134.00
19576	Gorakhpur	GOLA	66500	PATAUHA	187729	PATAUHA	1250	1623	551,820.00	386,274.00	165,546.00
19577	Gorakhpur	GOLA	66502	POKHARIGAON	187740	KALANI	572	743	252,620.00	176,834.00	75,786.00
19578	Gorakhpur	GOLA	66502	POKHARIGAON	187739	POKHARI GAON	1204	1563	531,420.00	371,994.00	159,426.00
19579	Gorakhpur	GOLA	66503	RAJAHATA	187836	DADRA KAST MATIHANI	187	243	82,620.00	57,834.00	24,786.00
19580	Gorakhpur	GOLA	66503	RAJAHATA	187830	DOMHARA	743	965	328,100.00	229,670.00	98,430.00
19581	Gorakhpur	GOLA	66503	RAJAHATA	187827	LAXMIPUR	246	319	108,460.00	75,922.00	32,538.00
19582	Gorakhpur	GOLA	66503	RAJAHATA	187837	MATIHANI	765	993	337,620.00	236,334.00	101,286.00
19583	Gorakhpur	GOLA	66503	RAJAHATA	187828	RAJAHATA	970	1259	428,060.00	299,642.00	128,418.00
19584	Gorakhpur	GOLA	66504	RAJALI BJURG	187866	NEWADA	202	262	89,080.00	62,356.00	26,724.00
19585	Gorakhpur	GOLA	66504	RAJALI BJURG	187868	RAJALI BJURG	985	1279	434,860.00	304,402.00	130,458.00
19586	Gorakhpur	GOLA	66505	RAKAULI	187701	KOHANA	333	432	146,880.00	102,816.00	44,064.00
19587	Gorakhpur	GOLA	66505	RAKAULI	187705	RAKAULI	831	1079	366,860.00	256,802.00	110,058.00
19588	Gorakhpur	GOLA	66505	RAKAULI	187700	SODAVIR	636	826	280,840.00	196,588.00	84,252.00
19589	Gorakhpur	GOLA	66507	SAHARAULI	187692	MANNIPUR	415	539	183,260.00	128,282.00	54,978.00
19590	Gorakhpur	GOLA	66507	SAHARAULI	187696	SAHADAULI	747	970	329,800.00	230,860.00	98,940.00
19591	Gorakhpur	GOLA	66508	SARSADA BUJURG	187669	MATHIYA	437	567	192,780.00	134,946.00	57,834.00
19592	Gorakhpur	GOLA	66508	SARSADA BUJURG	187676	SADASADA BUJURG	757	983	334,220.00	233,954.00	100,266.00
19593	Gorakhpur	GOLA	66508	SARSADA BUJURG	187675	SARSADA KHURD	810	1052	357,680.00	250,376.00	107,304.00
19594	Gorakhpur	GOLA	66508	SARSADA BUJURG	187672	TARAYAPAR	603	783	266,220.00	186,354.00	79,866.00
19595	Gorakhpur	GOLA	66509	SHIVPUR2	187816	MEHDA	646	839	285,260.00	199,682.00	85,578.00
19596	Gorakhpur	GOLA	66509	SHIVPUR2	187814	SHIVPUR	847	1100	374,000.00	261,800.00	112,200.00
19597	Gorakhpur	GOLA	66512	SURDAPAR RAJA	187809	CHITTHEPAR	634	823	279,820.00	195,874.00	83,946.00
19598	Gorakhpur	GOLA	66514	TIRA GAON	187693	BIJULIA DAD	99	129	43,860.00	30,702.00	13,158.00
19599	Gorakhpur	GOLA	66514	TIRA GAON	187695	KAUDIA	516	670	227,800.00	159,460.00	68,340.00
19600	Gorakhpur	GOLA	66514	TIRA GAON	187691	TIKARIA	351	456	155,040.00	108,528.00	46,512.00
19601	Gorakhpur	GOLA	66514	TIRA GAON	187694	TIRA GAON	811	1053	358,020.00	250,614.00	107,406.00
19602	Gorakhpur	GOLA	66515	UNAU LI	187704	DUBOULI	326	423	143,820.00	100,674.00	43,146.00
19603	Gorakhpur	GOLA	66515	UNAU LI	187703	UNAU LI	1207	1567	532,780.00	372,946.00	159,834.00
19604	Gorakhpur	JANGAL KAUDIA	66523	BARIARPUR	185456	BARIARPUR	1192	1548	526,320.00	368,424.00	157,896.00
19605	Gorakhpur	JANGAL KAUDIA	66523	BARIARPUR	185459	NARHARPUR ATRAULIA	151	196	66,640.00	46,648.00	19,992.00
19606	Gorakhpur	JANGAL KAUDIA	66524	BAUR DEEH	185438	BAUR DEEH	1243	1614	548,760.00	384,132.00	164,628.00
19607	Gorakhpur	JANGAL KAUDIA	66530	BHAURAMAL	185465	BELPAR URF GUROO NAGAR	608	789	268,260.00	187,782.00	80,478.00
19608	Gorakhpur	JANGAL KAUDIA	66530	BHAURAMAL	185462	BHAURAMAL	990	1285	436,900.00	305,830.00	131,070.00
19609	Gorakhpur	JANGAL KAUDIA	66530	BHAURAMAL	185464	CHAKRA	818	1062	361,080.00	252,756.00	108,324.00
19610	Gorakhpur	JANGAL KAUDIA	66530	BHAURAMAL	185466	KOTHA	667	866	294,440.00	206,108.00	88,332.00
19611	Gorakhpur	JANGAL KAUDIA	66530	BHAURAMAL	185469	TAJDEEH	707	918	312,120.00	218,484.00	93,636.00
19612	Gorakhpur	JANGAL KAUDIA	66543	EKAMA	185417	EKAMA	1231	1598	543,320.00	380,324.00	162,996.00
19613	Gorakhpur	JANGAL KAUDIA	66543	EKAMA	185419	SINGAHA	843	1095	372,300.00	260,610.00	111,690.00
19614	Gorakhpur	JANGAL KAUDIA	271704	GOVINDPUR	185490	GOVINDPUR	651	845	287,300.00	201,110.00	86,190.00

SNo.	District Name	Block Name	LGD Gram Panchayat	Gram Panchayat Name	LGD Village Code	Village Name	TOT_P_2011	Projected Population 2023	Total fund	SBM fund (70 %)	CFC (30%)
1	2	3	4	5	6	7	8	9	10	11	12
19615	Gorakhpur	JANGAL KAUDIA	271704	GOVINDPUR	185493	TIKARIA	644	836	284,240.00	198,968.00	85,272.00
19616	Gorakhpur	JANGAL KAUDIA	66555	KAZIPUR	185450	KAZIPUR	2061	2676	909,840.00	636,888.00	272,952.00
19617	Gorakhpur	JANGAL KAUDIA	271708	MATYARI	185430	MATYARI	1051	1365	464,100.00	324,870.00	139,230.00
19618	Gorakhpur	JANGAL KAUDIA	66585	RASOOLPUR CHAKIA	185000	NARHI	652	847	287,980.00	201,586.00	86,394.00
19619	Gorakhpur	JANGAL KAUDIA	66585	RASOOLPUR CHAKIA	185038	RASOOLPUR CHAKIA	1125	1461	496,740.00	347,718.00	149,022.00
19620	Gorakhpur	JANGAL KAUDIA	66586	ROHUA	185463	ROHUA	664	862	293,080.00	205,156.00	87,924.00
19621	Gorakhpur	JANGAL KAUDIA	66592	TARANGCHAK	185448	KHUTWA	551	715	243,100.00	170,170.00	72,930.00
19622	Gorakhpur	JANGAL KAUDIA	66592	TARANGCHAK	185449	TARNGCHAK	965	1253	426,020.00	298,214.00	127,806.00
19623	Gorakhpur	KAURI RAM	66597	BANSPAR	186407	BANDHWA	673	874	297,160.00	208,012.00	89,148.00
19624	Gorakhpur	KAURI RAM	66597	BANSPAR	186406	BANSPAR	687	892	303,280.00	212,296.00	90,984.00
19625	Gorakhpur	KAURI RAM	66599	BASTOO PAR	186373	ANANDIPUR	4	5	1,700.00	1,190.00	510.00
19626	Gorakhpur	KAURI RAM	66599	BASTOO PAR	186375	BASTOO PAR	976	1267	430,780.00	301,546.00	129,234.00
19627	Gorakhpur	KAURI RAM	66599	BASTOO PAR	186374	PALHPUR	871	1131	384,540.00	269,178.00	115,362.00
19628	Gorakhpur	KAURI RAM	66599	BASTOO PAR	186376	TENDUA	516	670	227,800.00	159,460.00	68,340.00
19629	Gorakhpur	KAURI RAM	66600	BELA	186335	BELA AH.	161	209	71,060.00	49,742.00	21,318.00
19630	Gorakhpur	KAURI RAM	66600	BELA	186334	BELA MUS.	1007	1307	444,380.00	311,066.00	133,314.00
19631	Gorakhpur	KAURI RAM	66600	BELA	186333	SENUAPAR	689	895	304,300.00	213,010.00	91,290.00
19632	Gorakhpur	KAURI RAM	66601	BELIPAR	186349	BELIPAR	2977	3865	1,314,100.00	919,870.00	394,230.00
19633	Gorakhpur	KAURI RAM	272350	BENUA TIKAR	186320	BENUATEEKAR	1081	1404	477,360.00	334,152.00	143,208.00
19634	Gorakhpur	KAURI RAM	66604	BHITAHA	186318	BARAIPAR NO.48	899	1167	396,780.00	277,746.00	119,034.00
19635	Gorakhpur	KAURI RAM	66604	BHITAHA	186324	BHITHA	376	488	165,920.00	116,144.00	49,776.00
19636	Gorakhpur	KAURI RAM	66604	BHITAHA	186317	SEEVER	637	827	281,180.00	196,826.00	84,354.00
19637	Gorakhpur	KAURI RAM	66609	CHARWAN BUZURG	186308	CHARPAN BUZURG	778	1010	343,400.00	240,380.00	103,020.00
19638	Gorakhpur	KAURI RAM	66609	CHARWAN BUZURG	186316	CHARPAN KHURD	840	1091	370,940.00	259,658.00	111,282.00
19639	Gorakhpur	KAURI RAM	66614	DEOKALI BUZURG	186343	DEOKALI BUZURG	1209	1570	533,800.00	373,660.00	160,140.00
19640	Gorakhpur	KAURI RAM	66614	DEOKALI BUZURG	186344	DEOKALI KHURD	28	36	12,240.00	8,568.00	3,672.00
19641	Gorakhpur	KAURI RAM	66614	DEOKALI BUZURG	186341	GHANSAHI	501	651	221,340.00	154,938.00	66,402.00
19642	Gorakhpur	KAURI RAM	66617	DHAUSA	186474	BARDEEHA	187	243	82,620.00	57,834.00	24,786.00
19643	Gorakhpur	KAURI RAM	66617	DHAUSA	186473	DHAUSA	1154	1498	509,320.00	356,524.00	152,796.00
19644	Gorakhpur	KAURI RAM	66617	DHAUSA	186470	GAJARI	460	597	202,980.00	142,086.00	60,894.00
19645	Gorakhpur	KAURI RAM	66617	DHAUSA	186471	SOHARA DEEH	72	93	31,620.00	22,134.00	9,486.00
19646	Gorakhpur	KAURI RAM	66619	GIRDHARPUR DUBEY	186397	CHARI	297	386	131,240.00	91,868.00	39,372.00
19647	Gorakhpur	KAURI RAM	66619	GIRDHARPUR DUBEY	186393	DEODAR GOPALPUR	260	338	114,920.00	80,444.00	34,476.00
19648	Gorakhpur	KAURI RAM	66619	GIRDHARPUR DUBEY	186392	GIRDHARPUR CHAUBEY	696	904	307,360.00	215,152.00	92,208.00
19649	Gorakhpur	KAURI RAM	66619	GIRDHARPUR DUBEY	186391	GIRDHARPUR DUBAULIYA	811	1053	358,020.00	250,614.00	107,406.00
19650	Gorakhpur	KAURI RAM	66619	GIRDHARPUR DUBEY	186395	KAUARAM KHURD	518	673	228,820.00	160,174.00	68,646.00
19651	Gorakhpur	KAURI RAM	66620	HARAIYA	186385	BHARWALIA	527	684	232,560.00	162,792.00	69,768.00
19652	Gorakhpur	KAURI RAM	66620	HARAIYA	186384	HARAIYA	777	1009	343,060.00	240,142.00	102,918.00
19653	Gorakhpur	KAURI RAM	66620	HARAIYA	186387	NEEMDAR	205	266	90,440.00	63,308.00	27,132.00
19654	Gorakhpur	KAURI RAM	66620	HARAIYA	186382	TAL DOHAR	115	149	50,660.00	35,462.00	15,198.00
19655	Gorakhpur	KAURI RAM	66620	HARAIYA	186383	TEONA	583	757	257,380.00	180,166.00	77,214.00
19656	Gorakhpur	KAURI RAM	66621	HARDIYA	186353	DARHA BUZURG	32	42	14,280.00	9,996.00	4,284.00

SNo.	District Name	Block Name	LGD Gram Panchayat	Gram Panchayat Name	LGD Village Code	Village Name	TOT_P_2011	Projected Population 2023	Total fund	SBM fund (70 %)	CFC (30%)
1	2	3	4	5	6	7	8	9	10	11	12
19657	Gorakhpur	KAURI RAM	66621	HARDIYA	186352	DARHA KHURD	618	802	272,680.00	190,876.00	81,804.00
19658	Gorakhpur	KAURI RAM	66621	HARDIYA	186354	HARDIYA	736	956	325,040.00	227,528.00	97,512.00
19659	Gorakhpur	KAURI RAM	66621	HARDIYA	186345	KHADIYAPAR	406	527	179,180.00	125,426.00	53,754.00
19660	Gorakhpur	KAURI RAM	66622	HARIKHORA	186483	HARIKHORA	1125	1461	496,740.00	347,718.00	149,022.00
19661	Gorakhpur	KAURI RAM	66622	HARIKHORA	186496	MUSAILA	346	449	152,660.00	106,862.00	45,798.00
19662	Gorakhpur	KAURI RAM	66622	HARIKHORA	186490	MUSAULI	638	828	281,520.00	197,064.00	84,456.00
19663	Gorakhpur	KAURI RAM	66623	HARPUR	186445	AHIRAULI	717	931	316,540.00	221,578.00	94,962.00
19664	Gorakhpur	KAURI RAM	66623	HARPUR	186443	REWRADDEEH	1035	1344	456,960.00	319,872.00	137,088.00
19665	Gorakhpur	KAURI RAM	272349	KAIDAHA KHURD	186451	KAIDAHA BUZURG	461	599	203,660.00	142,562.00	61,098.00
19666	Gorakhpur	KAURI RAM	66627	KALANI URF TANDWA	186480	KALANI URF TANDWA	1135	1474	501,160.00	350,812.00	150,348.00
19667	Gorakhpur	KAURI RAM	66629	KARJHI	186330	AEMA	609	791	268,940.00	188,258.00	80,682.00
19668	Gorakhpur	KAURI RAM	66629	KARJHI	186329	KARANJHI MUS.	1047	1359	462,060.00	323,442.00	138,618.00
19669	Gorakhpur	KAURI RAM	66629	KARJHI	186328	NAWAPAR	509	661	224,740.00	157,318.00	67,422.00
19670	Gorakhpur	KAURI RAM	66630	KATRARI	186327	KATRARI AH.	457	593	201,620.00	141,134.00	60,486.00
19671	Gorakhpur	KAURI RAM	66630	KATRARI	186326	KATRARI MUS	1080	1402	476,680.00	333,676.00	143,004.00
19672	Gorakhpur	KAURI RAM	66631	KAURIRAM	186457	KAURIRAM	2210	2869	975,460.00	682,822.00	292,638.00
19673	Gorakhpur	KAURI RAM	66637	MALAULI	186368	KALANI	1129	1466	498,440.00	348,908.00	149,532.00
19674	Gorakhpur	KAURI RAM	66637	MALAULI	186367	KUSHA	94	122	41,480.00	29,036.00	12,444.00
19675	Gorakhpur	KAURI RAM	66637	MALAULI	186369	MALAULI	831	1079	366,860.00	256,802.00	110,058.00
19676	Gorakhpur	KAURI RAM	66637	MALAULI	186372	SHAHARIYA	450	584	198,560.00	138,992.00	59,568.00
19677	Gorakhpur	KAURI RAM	66637	MALAULI	186377	SUMAHI	845	1097	372,980.00	261,086.00	111,894.00
19678	Gorakhpur	KAURI RAM	66642	NEVRA	186485	BASIPAR	244	317	107,780.00	75,446.00	32,334.00
19679	Gorakhpur	KAURI RAM	66642	NEVRA	186495	NEORA	874	1135	385,900.00	270,130.00	115,770.00
19680	Gorakhpur	KAURI RAM	66642	NEVRA	186497	PARSADEEPUR URF MISHRAULI	704	914	310,760.00	217,532.00	93,228.00
19681	Gorakhpur	KAURI RAM	66642	NEVRA	186486	PARSIYA	539	700	238,000.00	166,600.00	71,400.00
19682	Gorakhpur	KAURI RAM	66644	PALHIPAR	186488	KALECHAK	317	412	140,080.00	98,056.00	42,024.00
19683	Gorakhpur	KAURI RAM	66644	PALHIPAR	186487	MATHIYA	661	858	291,720.00	204,204.00	87,516.00
19684	Gorakhpur	KAURI RAM	66644	PALHIPAR	186484	PALHIPAR	698	906	308,040.00	215,628.00	92,412.00
19685	Gorakhpur	KAURI RAM	66647	RAWAT PAR	186411	CHETARI	41	53	18,020.00	12,614.00	5,406.00
19686	Gorakhpur	KAURI RAM	66647	RAWAT PAR	186405	GHISRI	342	444	150,960.00	105,672.00	45,288.00
19687	Gorakhpur	KAURI RAM	66647	RAWAT PAR	186404	RAMPUR	76	99	33,660.00	23,562.00	10,098.00
19688	Gorakhpur	KAURI RAM	66647	RAWAT PAR	186402	RAWAT PAR	1008	1309	445,060.00	311,542.00	133,518.00
19689	Gorakhpur	KAURI RAM	66647	RAWAT PAR	186410	SEFYAR AHATMALI	134	174	59,160.00	41,412.00	17,748.00
19690	Gorakhpur	KAURI RAM	66647	RAWAT PAR	186409	SEFYAR MUS.	270	351	119,340.00	83,538.00	35,802.00
19691	Gorakhpur	KAURI RAM	66648	SALARPUR	186426	MITANPUR BUZ	409	531	180,540.00	126,378.00	54,162.00
19692	Gorakhpur	KAURI RAM	66648	SALARPUR	186428	RAMPUR	734	953	324,020.00	226,814.00	97,206.00
19693	Gorakhpur	KAURI RAM	66648	SALARPUR	186427	SALARPUR	1254	1628	553,520.00	387,464.00	166,056.00
19694	Gorakhpur	KAURI RAM	272352	SHIVRAJPUR	186498	SHIORAJPUR	1002	1301	442,340.00	309,638.00	132,702.00
19695	Gorakhpur	KAURI RAM	66649	SISAYAL	186435	BANSIPAR	143	186	63,240.00	44,268.00	18,972.00
19696	Gorakhpur	KAURI RAM	66649	SISAYAL	186432	BHATPAR	262	340	115,600.00	80,920.00	34,680.00
19697	Gorakhpur	KAURI RAM	66649	SISAYAL	186434	JAYAPAR	7	9	3,060.00	2,142.00	918.00
19698	Gorakhpur	KAURI RAM	66649	SISAYAL	186433	MAHOPAR	264	343	116,620.00	81,634.00	34,986.00

SNo.	District Name	Block Name	LGD Gram Panchayat	Gram Panchayat Name	LGD Village Code	Village Name	TOT_P_2011	Projected Population 2023	Total fund	SBM fund (70 %)	CFC (30%)
1	2	3	4	5	6	7	8	9	10	11	12
19699	Gorakhpur	KAURI RAM	66649	SISAYAL	186437	NAGWA	737	957	325,380.00	227,766.00	97,614.00
19700	Gorakhpur	KAURI RAM	66649	SISAYAL	186431	SISAYAL	498	647	219,980.00	153,986.00	65,994.00
19701	Gorakhpur	KAURI RAM	66650	SIYAR	186503	BANPURWA	383	497	168,980.00	118,286.00	50,694.00
19702	Gorakhpur	KAURI RAM	66650	SIYAR	186504	BISHUNPURA	592	769	261,460.00	183,022.00	78,438.00
19703	Gorakhpur	KAURI RAM	66650	SIYAR	186502	MEHDRAON	258	335	113,900.00	79,730.00	34,170.00
19704	Gorakhpur	KAURI RAM	66650	SIYAR	186501	SIYAR BUZURG	942	1223	415,820.00	291,074.00	124,746.00
19705	Gorakhpur	KAURI RAM	66650	SIYAR	186500	SIYAR KHURD	50	65	22,100.00	15,470.00	6,630.00
19706	Gorakhpur	KAURI RAM	66652	SONAYEE	186370	GURMHI MUS.	942	1223	415,820.00	291,074.00	124,746.00
19707	Gorakhpur	KAURI RAM	66652	SONAYEE	186361	SONAYEE BUZURG	37	48	16,320.00	11,424.00	4,896.00
19708	Gorakhpur	KAURI RAM	66652	SONAYEE	186362	SONAYEE KHURD	1063	1380	469,200.00	328,440.00	140,760.00
19709	Gorakhpur	KAURI RAM	66653	SUADDA	186309	KARPAYEEA MUS	164	213	72,420.00	50,694.00	21,726.00
19710	Gorakhpur	KAURI RAM	66653	SUADDA	186314	KOLAHAT	716	930	316,200.00	221,340.00	94,860.00
19711	Gorakhpur	KAURI RAM	66653	SUADDA	186315	NAGAWA	402	522	177,480.00	124,236.00	53,244.00
19712	Gorakhpur	KAURI RAM	66653	SUADDA	186313	SUADDA	702	911	309,740.00	216,818.00	92,922.00
19713	Gorakhpur	KAURI RAM	66655	TIGHARA KHURD	186381	KUDARIYA	516	670	227,800.00	159,460.00	68,340.00
19714	Gorakhpur	KAURI RAM	66655	TIGHARA KHURD	186379	TIGHARA KHURD	1232	1600	544,000.00	380,800.00	163,200.00
19715	Gorakhpur	KHAJNI	66661	AURAI	186729	OWRAI	1244	1615	549,100.00	384,370.00	164,730.00
19716	Gorakhpur	KHAJNI	66662	BADARA	186955	KHANHARI	133	173	58,820.00	41,174.00	17,646.00
19717	Gorakhpur	KHAJNI	66662	BADARA	186935	KHARPHAR	531	689	234,260.00	163,982.00	70,278.00
19718	Gorakhpur	KHAJNI	272413	BADRA 2	186737	BADARA	535	695	236,300.00	165,410.00	70,890.00
19719	Gorakhpur	KHAJNI	272413	BADRA 2	186731	DIGGHI	503	653	222,020.00	155,414.00	66,606.00
19720	Gorakhpur	KHAJNI	272413	BADRA 2	186732	DIGHAHA	99	129	43,860.00	30,702.00	13,158.00
19721	Gorakhpur	KHAJNI	272413	BADRA 2	186733	GOSAIPUR	101	131	44,540.00	31,178.00	13,362.00
19722	Gorakhpur	KHAJNI	272413	BADRA 2	186738	TULASI PANDEY	179	232	78,880.00	55,216.00	23,664.00
19723	Gorakhpur	KHAJNI	271715	BARYABHIR URF NAKAHA	186794	BARYABHIR URF NAKAHA	1008	1309	445,060.00	311,542.00	133,518.00
19724	Gorakhpur	KHAJNI	271716	BASDEELA	186858	BASDEELA	855	1110	377,400.00	264,180.00	113,220.00
19725	Gorakhpur	KHAJNI	271716	BASDEELA	186859	TURKAWALIYA	466	605	205,700.00	143,990.00	61,710.00
19726	Gorakhpur	KHAJNI	66668	BASTIYA	186747	BANHAITA	594	771	262,140.00	183,498.00	78,642.00
19727	Gorakhpur	KHAJNI	66668	BASTIYA	186764	BASTIYA	732	950	323,000.00	226,100.00	96,900.00
19728	Gorakhpur	KHAJNI	66668	BASTIYA	186763	DHUGHARA	368	478	162,520.00	113,764.00	48,756.00
19729	Gorakhpur	KHAJNI	66668	BASTIYA	186744	GOREE	524	680	231,200.00	161,840.00	69,360.00
19730	Gorakhpur	KHAJNI	66668	BASTIYA	186745	GOVINDCHAK URF NAKAHA	40	52	17,680.00	12,376.00	5,304.00
19731	Gorakhpur	KHAJNI	66668	BASTIYA	186743	KARAMDEWA KHURD	463	601	204,340.00	143,038.00	61,302.00
19732	Gorakhpur	KHAJNI	66668	BASTIYA	186768	KATAYA	598	776	263,840.00	184,688.00	79,152.00
19733	Gorakhpur	KHAJNI	66668	BASTIYA	186760	MEDACHAK	233	303	103,020.00	72,114.00	30,906.00
19734	Gorakhpur	KHAJNI	66668	BASTIYA	186746	RAJWALA	480	623	211,820.00	148,274.00	63,546.00
19735	Gorakhpur	KHAJNI	66668	BASTIYA	186761	SEBARA	314	408	138,720.00	97,104.00	41,616.00
19736	Gorakhpur	KHAJNI	66669	BELDAD	186847	BELDAD	991	1287	437,580.00	306,306.00	131,274.00
19737	Gorakhpur	KHAJNI	66669	BELDAD	186855	CHAWARIYA	128	166	56,440.00	39,508.00	16,932.00
19738	Gorakhpur	KHAJNI	66669	BELDAD	186854	GULAURA	434	564	191,760.00	134,232.00	57,528.00
19739	Gorakhpur	KHAJNI	66669	BELDAD	186846	SOHARA	341	443	150,620.00	105,434.00	45,186.00
19740	Gorakhpur	KHAJNI	271710	BISHUNPURA	186786	BISHHUNPUR	665	863	293,420.00	205,394.00	88,026.00

SNo.	District Name	Block Name	LGD Gram Panchayat	Gram Panchayat Name	LGD Village Code	Village Name	TOT_P_2011	Projected Population 2023	Total fund	SBM fund (70 %)	CFC (30%)
1	2	3	4	5	6	7	8	9	10	11	12
19741	Gorakhpur	KHAJNI	271710	BISHUNPURA	186789	URUA	367	477	162,180.00	113,526.00	48,654.00
19742	Gorakhpur	KHAJNI	66676	CHANHAR	186953	ARAJI MAHUAPAR	107	139	47,260.00	33,082.00	14,178.00
19743	Gorakhpur	KHAJNI	66676	CHANHAR	186954	CHANHAR	483	627	213,180.00	149,226.00	63,954.00
19744	Gorakhpur	KHAJNI	66676	CHANHAR	186950	DEVAGHATA	364	473	160,820.00	112,574.00	48,246.00
19745	Gorakhpur	KHAJNI	66676	CHANHAR	186951	GHAMUR	326	423	143,820.00	100,674.00	43,146.00
19746	Gorakhpur	KHAJNI	66676	CHANHAR	186952	MAHUAPAR	477	619	210,460.00	147,322.00	63,138.00
19747	Gorakhpur	KHAJNI	66677	CHARNAD	186798	CHARNAD	999	1297	440,980.00	308,686.00	132,294.00
19748	Gorakhpur	KHAJNI	66677	CHARNAD	186797	CHHAPIYA	708	919	312,460.00	218,722.00	93,738.00
19749	Gorakhpur	KHAJNI	66677	CHARNAD	186807	USAWA	864	1122	381,480.00	267,036.00	114,444.00
19750	Gorakhpur	KHAJNI	66679	CHILAUNA	186776	BEL BHADARA CHAK	333	432	146,880.00	102,816.00	44,064.00
19751	Gorakhpur	KHAJNI	66679	CHILAUNA	186773	CHILAWNA	1048	1361	462,740.00	323,918.00	138,822.00
19752	Gorakhpur	KHAJNI	66679	CHILAUNA	186777	HURARA	802	1041	353,940.00	247,758.00	106,182.00
19753	Gorakhpur	KHAJNI	66679	CHILAUNA	186778	SISAE	572	743	252,620.00	176,834.00	75,786.00
19754	Gorakhpur	KHAJNI	66681	DEVRAD TULA	186809	DEVRAD TULA	1123	1458	495,720.00	347,004.00	148,716.00
19755	Gorakhpur	KHAJNI	66681	DEVRAD TULA	186812	KATHAICHEE	300	390	132,600.00	92,820.00	39,780.00
19756	Gorakhpur	KHAJNI	66681	DEVRAD TULA	186805	SAAJNAPAR	124	161	54,740.00	38,318.00	16,422.00
19757	Gorakhpur	KHAJNI	66681	DEVRAD TULA	186808	THEGAHA	258	335	113,900.00	79,730.00	34,170.00
19758	Gorakhpur	KHAJNI	66682	DHOBAULEE	186769	DHOBOWLEE	864	1122	381,480.00	267,036.00	114,444.00
19759	Gorakhpur	KHAJNI	66682	DHOBAULEE	186770	KARANPURA	619	804	273,360.00	191,352.00	82,008.00
19760	Gorakhpur	KHAJNI	66682	DHOBAULEE	186771	KUDAWA	190	247	83,980.00	58,786.00	25,194.00
19761	Gorakhpur	KHAJNI	66682	DHOBAULEE	186772	MEUREE	296	384	130,560.00	91,392.00	39,168.00
19762	Gorakhpur	KHAJNI	66684	DODO	186824	BIHARI BUJURAG	630	818	278,120.00	194,684.00	83,436.00
19763	Gorakhpur	KHAJNI	66684	DODO	186823	DHADHUPAR	976	1267	430,780.00	301,546.00	129,234.00
19764	Gorakhpur	KHAJNI	66684	DODO	186820	DODO	867	1126	382,840.00	267,988.00	114,852.00
19765	Gorakhpur	KHAJNI	271719	GAJAR JAGDEESH	186888	GAJAR JAGDISH	373	484	164,560.00	115,192.00	49,368.00
19766	Gorakhpur	KHAJNI	271719	GAJAR JAGDEESH	186885	GAJARNARSINGH	279	362	123,080.00	86,156.00	36,924.00
19767	Gorakhpur	KHAJNI	271719	GAJAR JAGDEESH	186884	JARKATAHA	258	335	113,900.00	79,730.00	34,170.00
19768	Gorakhpur	KHAJNI	271719	GAJAR JAGDEESH	186886	MACHOWLEE	73	95	32,300.00	22,610.00	9,690.00
19769	Gorakhpur	KHAJNI	271719	GAJAR JAGDEESH	186889	MEUSA	181	235	79,900.00	55,930.00	23,970.00
19770	Gorakhpur	KHAJNI	66687	GHAISARA	186956	DHAISARA	985	1279	434,860.00	304,402.00	130,458.00
19771	Gorakhpur	KHAJNI	271709	JHUDIYA	186790	JHUDIYA	1243	1614	548,760.00	384,132.00	164,628.00
19772	Gorakhpur	KHAJNI	66693	JHUDIYA BABU	186734	DEORIA	450	584	198,560.00	138,992.00	59,568.00
19773	Gorakhpur	KHAJNI	66693	JHUDIYA BABU	186735	JHURIA	621	806	274,040.00	191,828.00	82,212.00
19774	Gorakhpur	KHAJNI	66694	JIGANA BABU	186920	BINKU BHAINSA	431	560	190,400.00	133,280.00	57,120.00
19775	Gorakhpur	KHAJNI	66694	JIGANA BABU	186923	JIGANA BABOO	1117	1450	493,000.00	345,100.00	147,900.00
19776	Gorakhpur	KHAJNI	66694	JIGANA BABU	186919	JIGINA TIWARI	273	354	120,360.00	84,252.00	36,108.00
19777	Gorakhpur	KHAJNI	271717	KARAMDEWA BUJURG	186751	GHONASAREE	468	608	206,720.00	144,704.00	62,016.00
19778	Gorakhpur	KHAJNI	271717	KARAMDEWA BUJURG	186752	KARAMDAWA BUZURG	961	1248	424,320.00	297,024.00	127,296.00
19779	Gorakhpur	KHAJNI	66695	KASIMPURJIGINI	186750	KASIMPURJIGINI	1214	1576	535,840.00	375,088.00	160,752.00
19780	Gorakhpur	KHAJNI	271712	KATHAICHA BINDAN	186941	ALAPAR	218	283	96,220.00	67,354.00	28,866.00
19781	Gorakhpur	KHAJNI	271712	KATHAICHA BINDAN	186940	KATHAICHA BINDAN	1057	1372	466,480.00	326,536.00	139,944.00
19782	Gorakhpur	KHAJNI	66697	KEWATALI	186785	BANGLA PANDAY	867	1126	382,840.00	267,988.00	114,852.00

SNo.	District Name	Block Name	LGD Gram Panchayat	Gram Panchayat Name	LGD Village Code	Village Name	TOT_P_2011	Projected Population 2023	Total fund	SBM fund (70 %)	CFC (30%)
1	2	3	4	5	6	7	8	9	10	11	12
19783	Gorakhpur	KHAJNI	66697	KEWATALI	186784	CHAKBAGLA	23	30	10,200.00	7,140.00	3,060.00
19784	Gorakhpur	KHAJNI	66697	KEWATALI	186783	KEWATALE	1131	1468	499,120.00	349,384.00	149,736.00
19785	Gorakhpur	KHAJNI	66698	KHARHADEUR	186739	ATROWRA	443	575	195,500.00	136,850.00	58,650.00
19786	Gorakhpur	KHAJNI	66698	KHARHADEUR	186740	KHARHADEUR	694	901	306,340.00	214,438.00	91,902.00
19787	Gorakhpur	KHAJNI	66702	MADANPURA	186801	GATHUAKHORE	721	936	318,240.00	222,768.00	95,472.00
19788	Gorakhpur	KHAJNI	66702	MADANPURA	186803	MADANPURA	847	1100	374,000.00	261,800.00	112,200.00
19789	Gorakhpur	KHAJNI	66702	MADANPURA	186802	SARYACHANDPAR	419	544	184,960.00	129,472.00	55,488.00
19790	Gorakhpur	KHAJNI	66703	MAJHGAWAN	186840	MAJHGAWAN	955	1240	421,600.00	295,120.00	126,480.00
19791	Gorakhpur	KHAJNI	66703	MAJHGAWAN	186838	NAIPURA	823	1069	363,460.00	254,422.00	109,038.00
19792	Gorakhpur	KHAJNI	66703	MAJHGAWAN	186839	SAKHARUA	612	795	270,300.00	189,210.00	81,090.00
19793	Gorakhpur	KHAJNI	66705	MAUDHAR MANGAL	186872	DOHARIYA PRANA-NATH	958	1244	422,960.00	296,072.00	126,888.00
19794	Gorakhpur	KHAJNI	66705	MAUDHAR MANGAL	186861	GAUDHAR MANGAL	994	1291	438,940.00	307,258.00	131,682.00
19795	Gorakhpur	KHAJNI	66707	NATANI	186788	BABHANA	510	662	225,080.00	157,556.00	67,524.00
19796	Gorakhpur	KHAJNI	66707	NATANI	186792	NATANI	1213	1575	535,500.00	374,850.00	160,650.00
19797	Gorakhpur	KHAJNI	66707	NATANI	186791	SAHIJANA	479	622	211,480.00	148,036.00	63,444.00
19798	Gorakhpur	KHAJNI	66710	PIPARA BANWARI	186876	PIPARA BANWARI	1242	1613	548,420.00	383,894.00	164,526.00
19799	Gorakhpur	KHAJNI	66711	PIPARA GANGA	186893	BAREE	523	679	230,860.00	161,602.00	69,258.00
19800	Gorakhpur	KHAJNI	66711	PIPARA GANGA	186890	GAJAR BANSMAN	643	835	283,900.00	198,730.00	85,170.00
19801	Gorakhpur	KHAJNI	66711	PIPARA GANGA	186891	PALAHIPAR HARNAHIYA	565	734	249,560.00	174,692.00	74,868.00
19802	Gorakhpur	KHAJNI	66711	PIPARA GANGA	186894	PIPARA GANGA	796	1034	351,560.00	246,092.00	105,468.00
19803	Gorakhpur	KHAJNI	66711	PIPARA GANGA	186892	SAMARIYA	140	182	61,880.00	43,316.00	18,564.00
19804	Gorakhpur	KHAJNI	66715	SAHULAKHOR	186883	MAHULAKHOR	154	200	68,000.00	47,600.00	20,400.00
19805	Gorakhpur	KHAJNI	66715	SAHULAKHOR	186882	SAHULAKHOR	933	1211	411,740.00	288,218.00	123,522.00
19806	Gorakhpur	KHAJNI	66717	SAKHDAD PANDEY	186826	MATILWAR	943	1224	416,160.00	291,312.00	124,848.00
19807	Gorakhpur	KHAJNI	66717	SAKHDAD PANDEY	186825	SAKHADAR PANDEY	881	1144	388,960.00	272,272.00	116,688.00
19808	Gorakhpur	KHAJNI	66717	SAKHDAD PANDEY	186827	SEMARDAREE	731	949	322,660.00	225,862.00	96,798.00
19809	Gorakhpur	KHAJNI	66719	SATAHARA MOHAN	186749	SATAHARAMOHAN	918	1192	405,280.00	283,696.00	121,584.00
19810	Gorakhpur	KHAJNI	66719	SATAHARA MOHAN	186759	SOWNA	895	1162	395,080.00	276,556.00	118,524.00
19811	Gorakhpur	KHAJNI	66722	SHAKHDAD BABU	186779	SHAKHDADBABU	794	1031	350,540.00	245,378.00	105,162.00
19812	Gorakhpur	KHAJNI	66722	SHAKHDAD BABU	186780	USARAPAR	337	438	148,920.00	104,244.00	44,676.00
19813	Gorakhpur	KHAJNI	271711	SONARI RAMCHANDRA	186901	SONARI RAMCHANDRA	499	648	220,320.00	154,224.00	66,096.00
19814	Gorakhpur	KHAJNI	66726	TIKARIYA NATH SINGH	186799	MATHAULEE	741	962	327,080.00	228,956.00	98,124.00
19815	Gorakhpur	KHAJNI	66726	TIKARIYA NATH SINGH	186806	TIKARIYA NATH SINGH	759	985	334,900.00	234,430.00	100,470.00
19816	Gorakhpur	KHAJNI	271714	TULSIRATAN	186736	TEDUA	525	682	231,880.00	162,316.00	69,564.00
19817	Gorakhpur	KHAJNI	271714	TULSIRATAN	186741	TULASI OJHA	107	139	47,260.00	33,082.00	14,178.00
19818	Gorakhpur	KHAJNI	271714	TULSIRATAN	186742	TULSI RATAN	697	905	307,700.00	215,390.00	92,310.00
19819	Gorakhpur	KHAJNI	66727	UNAULA KHAS	186904	KHAIRATHEE	253	328	111,520.00	78,064.00	33,456.00
19820	Gorakhpur	KHAJNI	66727	UNAULA KHAS	186913	KHAROWHA	621	806	274,040.00	191,828.00	82,212.00
19821	Gorakhpur	KHAJNI	66727	UNAULA KHAS	186900	SONARI SHANKER	471	612	208,080.00	145,656.00	62,424.00
19822	Gorakhpur	KHAJNI	66727	UNAULA KHAS	186905	UNOWLA KHAS	1078	1400	476,000.00	333,200.00	142,800.00
19823	Gorakhpur	KHORABAR	66732	CHAFHA	185854	CHAPHA	691	897	304,980.00	213,486.00	91,494.00
19824	Gorakhpur	KHORABAR	66735	DUHIYA	185844	BISUNPUR BUZURG	855	1110	377,400.00	264,180.00	113,220.00

SNo.	District Name	Block Name	LGD Gram Panchayat	Gram Panchayat Name	LGD Village Code	Village Name	TOT_P_2011	Projected Population 2023	Total fund	SBM fund (70 %)	CFC (30%)
1	2	3	4	5	6	7	8	9	10	11	12
19825	Gorakhpur	KHORABAR	66735	DUHIYA	185836	DUHIYA	940	1221	415,140.00	290,598.00	124,542.00
19826	Gorakhpur	KHORABAR	66754	KONEE	185840	KONEE	818	1062	361,080.00	252,756.00	108,324.00
19827	Gorakhpur	KHORABAR	271724	PARKARNAJHEE	185876	MUGALAHA	208	270	91,800.00	64,260.00	27,540.00
19828	Gorakhpur	KHORABAR	271724	PARKARNAJHEE	185875	PARKARNAJHEE	972	1262	429,080.00	300,356.00	128,724.00
19829	Gorakhpur	PALI	271727	BAVANDRA	185169	BALUWA MANJHRIA	340	441	149,940.00	104,958.00	44,982.00
19830	Gorakhpur	PALI	271727	BAVANDRA	185172	BAWANDRA	926	1202	408,680.00	286,076.00	122,604.00
19831	Gorakhpur	PALI	66783	BHAGWANPUR	185055	BHAGWANPUR	457	593	201,620.00	141,134.00	60,486.00
19832	Gorakhpur	PALI	66783	BHAGWANPUR	185057	CHURIHARA	44	57	19,380.00	13,566.00	5,814.00
19833	Gorakhpur	PALI	66783	BHAGWANPUR	185070	HANSPATTI	565	734	249,560.00	174,692.00	74,868.00
19834	Gorakhpur	PALI	66783	BHAGWANPUR	185072	SAJANAPAR	697	905	307,700.00	215,390.00	92,310.00
19835	Gorakhpur	PALI	66783	BHAGWANPUR	185054	TARDIH	5	6	2,040.00	1,428.00	612.00
19836	Gorakhpur	PALI	271729	BIDAAR	185078	BANGANWA	160	208	70,720.00	49,504.00	21,216.00
19837	Gorakhpur	PALI	271729	BIDAAR	185077	BIRAR	965	1253	426,020.00	298,214.00	127,806.00
19838	Gorakhpur	PALI	271729	BIDAAR	185075	KOHARBHAR	6	8	2,720.00	1,904.00	816.00
19839	Gorakhpur	PALI	66795	DEVAPAR DUGDUIA	185192	DEBIPAR DUGDUIA	1154	1498	509,320.00	356,524.00	152,796.00
19840	Gorakhpur	PALI	66795	DEVAPAR DUGDUIA	185194	KHAJURHI URF JOGIA	458	595	202,300.00	141,610.00	60,690.00
19841	Gorakhpur	PALI	66803	JALHEPAR	185080	JALHEPAR	1201	1559	530,060.00	371,042.00	159,018.00
19842	Gorakhpur	PALI	66805	KUWABAR	185138	KUWAWAR	940	1221	415,140.00	290,598.00	124,542.00
19843	Gorakhpur	PALI	66805	KUWABAR	185137	MAHESHKUNDUL	380	493	167,620.00	117,334.00	50,286.00
19844	Gorakhpur	PALI	66805	KUWABAR	185136	SIHORWA	464	602	204,680.00	143,276.00	61,404.00
19845	Gorakhpur	PALI	66809	MADHOPUR	185204	KARIA	769	998	339,320.00	237,524.00	101,796.00
19846	Gorakhpur	PALI	66810	MAKHARHAT	185113	BUDHANA	1	1	340.00	238.00	102.00
19847	Gorakhpur	PALI	66812	MATYARI	185100	AMSAR	941	1222	415,480.00	290,836.00	124,644.00
19848	Gorakhpur	PALI	66812	MATYARI	185099	KUSMHA KALA	171	222	75,480.00	52,836.00	22,644.00
19849	Gorakhpur	PALI	66812	MATYARI	185098	MATIARA	638	828	281,520.00	197,064.00	84,456.00
19850	Gorakhpur	PALI	66812	MATYARI	185096	MATIARI	672	873	296,820.00	207,774.00	89,046.00
19851	Gorakhpur	PALI	271731	MOHADEENPUR	185109	BELAURA	422	548	186,320.00	130,424.00	55,896.00
19852	Gorakhpur	PALI	271731	MOHADEENPUR	185110	MOHIDINPUR	677	879	298,860.00	209,202.00	89,658.00
19853	Gorakhpur	PALI	66816	NARANG PATTI	185050	NARANG PATTI	1873	2432	826,880.00	578,816.00	248,064.00
19854	Gorakhpur	PALI	66817	NARALI	185203	BISUNPUR	270	351	119,340.00	83,538.00	35,802.00
19855	Gorakhpur	PALI	66817	NARALI	185210	NARALI	1036	1345	457,300.00	320,110.00	137,190.00
19856	Gorakhpur	PALI	66818	NEWAS	185046	KOTIA	176	229	77,860.00	54,502.00	23,358.00
19857	Gorakhpur	PALI	66818	NEWAS	185044	MOHNAG	441	573	194,820.00	136,374.00	58,446.00
19858	Gorakhpur	PALI	66818	NEWAS	185045	NEWAS	3288	4269	1,451,460.00	1,016,022.00	435,438.00
19859	Gorakhpur	PALI	66823	PATI DHARAMDAS	185177	BHELURA	607	788	267,920.00	187,544.00	80,376.00
19860	Gorakhpur	PALI	66823	PATI DHARAMDAS	185178	KOLHUI	132	171	58,140.00	40,698.00	17,442.00
19861	Gorakhpur	PALI	66823	PATI DHARAMDAS	185179	PATI DHARAMDAS	684	888	301,920.00	211,344.00	90,576.00
19862	Gorakhpur	PALI	271728	RAMDEEH TORNI	185088	MEHDIA	256	332	112,880.00	79,016.00	33,864.00
19863	Gorakhpur	PALI	271728	RAMDEEH TORNI	185090	RAMDIH TORANI	885	1149	390,660.00	273,462.00	117,198.00
19864	Gorakhpur	PALI	66825	RANDAULI URF MATHIA	185165	KESHWA KHORE	679	882	299,880.00	209,916.00	89,964.00
19865	Gorakhpur	PALI	66825	RANDAULI URF MATHIA	185166	RANDAULI URF MATHIA	732	950	323,000.00	226,100.00	96,900.00
19866	Gorakhpur	PALI	66829	SISAI	185093	BAGH NAGER	463	601	204,340.00	143,038.00	61,302.00

SNo.	District Name	Block Name	LGD Gram Panchayat	Gram Panchayat Name	LGD Village Code	Village Name	TOT_P_2011	Projected Population 2023	Total fund	SBM fund (70 %)	CFC (30%)
1	2	3	4	5	6	7	8	9	10	11	12
19867	Gorakhpur	PALI	66832	TELAURA	185189	BHITANI	540	701	238,340.00	166,838.00	71,502.00
19868	Gorakhpur	PALI	66832	TELAURA	185190	TELAURA	1221	1585	538,900.00	377,230.00	161,670.00
19869	Gorakhpur	PALI	66835	TIKARIAKHORE	185092	GOHATA	566	735	249,900.00	174,930.00	74,970.00
19870	Gorakhpur	PALI	66835	TIKARIAKHORE	185091	TIKARIAKHORE	1097	1424	484,160.00	338,912.00	145,248.00
19871	Gorakhpur	PALI	271730	USRI	185107	TIKARI	20	26	8,840.00	6,188.00	2,652.00
19872	Gorakhpur	PALI	271730	USRI	185106	USARI	1213	1575	535,500.00	374,850.00	160,650.00
19873	Gorakhpur	PIPRAICH	66838	ARAJI BASDILA	185912	ARAJI BASDILA	1877	2437	828,580.00	580,006.00	248,574.00
19874	Gorakhpur	PIPRAICH	66839	ARAZI CHAURI	185675	TALUABAD	759	985	334,900.00	234,430.00	100,470.00
19875	Gorakhpur	PIPRAICH	66843	BARUALI	185674	BARUALI	1075	1396	474,640.00	332,248.00	142,392.00
19876	Gorakhpur	PIPRAICH	66843	BARUALI	185678	KURMARK URF BADHRA	1177	1528	519,520.00	363,664.00	155,856.00
19877	Gorakhpur	PIPRAICH	66856	HARPUR	185711	HARPUR	1218	1581	537,540.00	376,278.00	161,262.00
19878	Gorakhpur	PIPRAICH	66870	MAHOWA URF KATYA	185685	KHARAICH BUZURG	323	419	142,460.00	99,722.00	42,738.00
19879	Gorakhpur	PIPRAICH	66870	MAHOWA URF KATYA	185684	KHARARAECH KHURD	469	609	207,060.00	144,942.00	62,118.00
19880	Gorakhpur	PIPRAICH	66870	MAHOWA URF KATYA	185689	MAHOWA URF KATYA	879	1141	387,940.00	271,558.00	116,382.00
19881	Gorakhpur	PIPRAICH	66870	MAHOWA URF KATYA	185690	TAKIA MEDANIPUR	187	243	82,620.00	57,834.00	24,786.00
19882	Gorakhpur	PIPRAICH	66876	MATIHANIA SUMALI	185704	BHAPURWA	1082	1405	477,700.00	334,390.00	143,310.00
19883	Gorakhpur	PIPRAICH	66876	MATIHANIA SUMALI	185707	MATIHANIA SUMALI	885	1149	390,660.00	273,462.00	117,198.00
19884	Gorakhpur	PIPRAICH	271733	RAMPUR KHURD	185712	RAMPUR KHURD	1092	1418	482,120.00	337,484.00	144,636.00
19885	Gorakhpur	PIPRAICH	66897	UNLAULA DOYAM	185662	UNLAULA AWAL	604	784	266,560.00	186,592.00	79,968.00
19886	Gorakhpur	PIPRAICH	66897	UNLAULA DOYAM	185663	UNLAULA DOIM	1075	1396	474,640.00	332,248.00	142,392.00
19887	Gorakhpur	PIPRAULI	66904	BALUEE GADHA	185794	BALUEE GADA	1183	1536	522,240.00	365,568.00	156,672.00
19888	Gorakhpur	PIPRAULI	66904	BALUEE GADHA	185797	SEMARAKOL	278	361	122,740.00	85,918.00	36,822.00
19889	Gorakhpur	PIPRAULI	271739	BANSHPAR	185329	BANSPAR	988	1283	436,220.00	305,354.00	130,866.00
19890	Gorakhpur	PIPRAULI	66914	CHAKTELHANA	185764	BAYWAHARIA	393	510	173,400.00	121,380.00	52,020.00
19891	Gorakhpur	PIPRAULI	66914	CHAKTELHANA	185763	BHATEHARI	397	515	175,100.00	122,570.00	52,530.00
19892	Gorakhpur	PIPRAULI	66914	CHAKTELHANA	185777	CHAKTELHANA	931	1209	411,060.00	287,742.00	123,318.00
19893	Gorakhpur	PIPRAULI	66914	CHAKTELHANA	185779	SIHORAWA	85	110	37,400.00	26,180.00	11,220.00
19894	Gorakhpur	PIPRAULI	66925	JANGAL DEERGHAN SINGH	185814	JANGAL BISHRAMPUR	801	1040	353,600.00	247,520.00	106,080.00
19895	Gorakhpur	PIPRAULI	66925	JANGAL DEERGHAN SINGH	185813	JANGAL DEERGHAN SINGH	1145	1487	505,580.00	353,906.00	151,674.00
19896	Gorakhpur	PIPRAULI	66927	JOT BAGAHEE	185791	TAL NADAUR	501	651	221,340.00	154,938.00	66,402.00
19897	Gorakhpur	PIPRAULI	66928	JOTMAMAPAR	185774	JOT DARWA	539	700	238,000.00	166,600.00	71,400.00
19898	Gorakhpur	PIPRAULI	66928	JOTMAMAPAR	185768	JOT SUKLAHI	747	970	329,800.00	230,860.00	98,940.00
19899	Gorakhpur	PIPRAULI	66928	JOTMAMAPAR	185757	JOTMAMAPAR	512	665	226,100.00	158,270.00	67,830.00
19900	Gorakhpur	PIPRAULI	66928	JOTMAMAPAR	185758	SHIVGHAT	100	130	44,200.00	30,940.00	13,260.00
19901	Gorakhpur	PIPRAULI	66928	JOTMAMAPAR	185765	SOJAWARPAR	77	100	34,000.00	23,800.00	10,200.00
19902	Gorakhpur	PIPRAULI	66931	KALANEE BUZURG	185752	BHAGDA PANDEY	99	129	43,860.00	30,702.00	13,158.00
19903	Gorakhpur	PIPRAULI	66931	KALANEE BUZURG	185748	BHATJOT	46	60	20,400.00	14,280.00	6,120.00
19904	Gorakhpur	PIPRAULI	66931	KALANEE BUZURG	185754	BHILORAHAI	77	100	34,000.00	23,800.00	10,200.00
19905	Gorakhpur	PIPRAULI	271744	KALANI KHURD	185749	KALANEE KHURD	1021	1326	450,840.00	315,588.00	135,252.00
19906	Gorakhpur	PIPRAULI	66940	MALHIPUR	185322	USAKA	501	651	221,340.00	154,938.00	66,402.00
19907	Gorakhpur	PIPRAULI	66948	PIPRAULI BUJURG	185391	PIPRAULI BUJURG	6270	8141	5,739,405.00	4,017,583.50	1,721,821.50
19908	Gorakhpur	PIPRAULI	66948	PIPRAULI BUJURG	185324	PIPRAULI KHURD	159	206	70,040.00	49,028.00	21,012.00

SNo.	District Name	Block Name	LGD Gram Panchayat	Gram Panchayat Name	LGD Village Code	Village Name	TOT_P_2011	Projected Population 2023	Total fund	SBM fund (70 %)	CFC (30%)
1	2	3	4	5	6	7	8	9	10	11	12
19909	Gorakhpur	PIPRAULI	66950	RAUTPAR SARAIIYA	185344	JHUNGIA	869	1128	383,520.00	268,464.00	115,056.00
19910	Gorakhpur	PIPRAULI	66950	RAUTPAR SARAIIYA	185345	RAUTPAR SARIA	934	1213	412,420.00	288,694.00	123,726.00
19911	Gorakhpur	SAHJANAWA	66961	BAKULAH	186705	CHHAPIYA	444	576	195,840.00	137,088.00	58,752.00
19912	Gorakhpur	SAHJANAWA	66964	BARSIHA	185297	BARSIHA	823	1069	363,460.00	254,422.00	109,038.00
19913	Gorakhpur	SAHJANAWA	66964	BARSIHA	185300	SUGAUNA	693	900	306,000.00	214,200.00	91,800.00
19914	Gorakhpur	SAHJANAWA	66966	BHADRAKHI	186683	BHADRAKHI	1178	1530	520,200.00	364,140.00	156,060.00
19915	Gorakhpur	SAHJANAWA	66966	BHADRAKHI	186684	TURKWALIYA	808	1049	356,660.00	249,662.00	106,998.00
19916	Gorakhpur	SAHJANAWA	66968	BHALUA	186687	BHALUA	1092	1418	482,120.00	337,484.00	144,636.00
19917	Gorakhpur	SAHJANAWA	66968	BHALUA	186686	BHALUI	91	118	40,120.00	28,084.00	12,036.00
19918	Gorakhpur	SAHJANAWA	66968	BHALUA	186685	BHELABHAR	573	744	252,960.00	177,072.00	75,888.00
19919	Gorakhpur	SAHJANAWA	66971	BHARWAL	185255	BHARWAL	906	1176	399,840.00	279,888.00	119,952.00
19920	Gorakhpur	SAHJANAWA	66971	BHARWAL	185261	CHAKCHOHRA	28	36	12,240.00	8,568.00	3,672.00
19921	Gorakhpur	SAHJANAWA	66971	BHARWAL	185254	TADWA MAFI	449	583	198,220.00	138,754.00	59,466.00
19922	Gorakhpur	SAHJANAWA	66973	BHIMAPAR	185229	BHIMAPAR	965	1253	426,020.00	298,214.00	127,806.00
19923	Gorakhpur	SAHJANAWA	66973	BHIMAPAR	185233	KESHOKURAHA	681	884	300,560.00	210,392.00	90,168.00
19924	Gorakhpur	SAHJANAWA	66980	GIDAHA	186717	AENAWA	658	854	290,360.00	203,252.00	87,108.00
19925	Gorakhpur	SAHJANAWA	66980	GIDAHA	186716	GIDAHA	948	1231	418,540.00	292,978.00	125,562.00
19926	Gorakhpur	SAHJANAWA	66986	JHAKAHEE	186696	BHELAKHARAG	306	397	134,980.00	94,486.00	40,494.00
19927	Gorakhpur	SAHJANAWA	271751	JONHIYA	185225	JONHIYA	1019	1323	449,820.00	314,874.00	134,946.00
19928	Gorakhpur	SAHJANAWA	271750	KASARVAL	185217	KASARVAL	1017	1320	448,800.00	314,160.00	134,640.00
19929	Gorakhpur	SAHJANAWA	271750	KASARVAL	185218	SUTHANI	48	62	21,080.00	14,756.00	6,324.00
19930	Gorakhpur	SAHJANAWA	66990	KATYA	185298	CHECHUAPAR	1175	1526	518,840.00	363,188.00	155,652.00
19931	Gorakhpur	SAHJANAWA	66990	KATYA	185299	KATYA	432	561	190,740.00	133,518.00	57,222.00
19932	Gorakhpur	SAHJANAWA	66998	MIYA PAKADI	186693	MIYA PAKDI	1178	1530	520,200.00	364,140.00	156,060.00
19933	Gorakhpur	SAHJANAWA	66998	MIYA PAKADI	186695	SEMRI	861	1118	380,120.00	266,084.00	114,036.00
19934	Gorakhpur	SAHJANAWA	66999	NEWAS MAFI	186715	CHAUTARWAN	976	1267	430,780.00	301,546.00	129,234.00
19935	Gorakhpur	SAHJANAWA	66999	NEWAS MAFI	186714	NEWAS MAFI	818	1062	361,080.00	252,756.00	108,324.00
19936	Gorakhpur	SAHJANAWA	271747	PAKDI	185279	KONI	468	608	206,720.00	144,704.00	62,016.00
19937	Gorakhpur	SAHJANAWA	271747	PAKDI	185280	MANJHARIYA	60	78	26,520.00	18,564.00	7,956.00
19938	Gorakhpur	SAHJANAWA	271747	PAKDI	185278	PAKDI	628	815	277,100.00	193,970.00	83,130.00
19939	Gorakhpur	SAHJANAWA	67002	PIPARAHEMA	186671	PIPARAHEMA	1252	1626	552,840.00	386,988.00	165,852.00
19940	Gorakhpur	SAHJANAWA	67002	PIPARAHEMA	186679	POKHRE	57	74	25,160.00	17,612.00	7,548.00
19941	Gorakhpur	SAHJANAWA	67003	RAGHUNATHPUR	185286	BHADESARI	463	601	204,340.00	143,038.00	61,302.00
19942	Gorakhpur	SAHJANAWA	67003	RAGHUNATHPUR	185285	CHHAJANIA	90	117	39,780.00	27,846.00	11,934.00
19943	Gorakhpur	SAHJANAWA	67003	RAGHUNATHPUR	185284	RAGHUNATHPUR	1529	1985	674,900.00	472,430.00	202,470.00
19944	Gorakhpur	SAHJANAWA	67003	RAGHUNATHPUR	185283	RANIPUR	818	1062	361,080.00	252,756.00	108,324.00
19945	Gorakhpur	SAHJANAWA	67003	RAGHUNATHPUR	185282	SURVALIYA	368	478	162,520.00	113,764.00	48,756.00
19946	Gorakhpur	SAHJANAWA	67005	RAMPUR	185294	GULTAHI	790	1026	348,840.00	244,188.00	104,652.00
19947	Gorakhpur	SAHJANAWA	67005	RAMPUR	185295	PRANPUR	552	717	243,780.00	170,646.00	73,134.00
19948	Gorakhpur	SAHJANAWA	67005	RAMPUR	185288	RAMPUR	742	963	327,420.00	229,194.00	98,226.00
19949	Gorakhpur	SAHJANAWA	67007	RANIDEEH	186692	AKOLAH	3	4	1,360.00	952.00	408.00
19950	Gorakhpur	SAHJANAWA	67007	RANIDEEH	186694	ALI PAKDI	245	318	108,120.00	75,684.00	32,436.00

SNo.	District Name	Block Name	LGD Gram Panchayat	Gram Panchayat Name	LGD Village Code	Village Name	TOT_P_2011	Projected Population 2023	Total fund	SBM fund (70 %)	CFC (30%)
1	2	3	4	5	6	7	8	9	10	11	12
19951	Gorakhpur	SAHJANAWA	67009	REODA	185289	REODA	1025	1331	452,540.00	316,778.00	135,762.00
19952	Gorakhpur	SAHJANAWA	67010	SAHIJANA	186703	BADAHRA	619	804	273,360.00	191,352.00	82,008.00
19953	Gorakhpur	SAHJANAWA	67010	SAHIJANA	186702	SARAINA	740	961	326,740.00	228,718.00	98,022.00
19954	Gorakhpur	SAHJANAWA	67013	SONBARASA	186689	SONBARASA	1119	1453	494,020.00	345,814.00	148,206.00
19955	Gorakhpur	SAHJANAWA	67015	TENUHARI	185234	JUDA KODRI	538	699	237,660.00	166,362.00	71,298.00
19956	Gorakhpur	SAHJANAWA	67016	UJIKHOR	185239	MAKTAPAR	847	1100	374,000.00	261,800.00	112,200.00
19957	Gorakhpur	SAHJANAWA	67016	UJIKHOR	185240	UJIKHORE	1221	1585	538,900.00	377,230.00	161,670.00
19958	Gorakhpur	SARDARNAGAR	67025	BARAIPAAR	185956	PALIA	569	739	251,260.00	175,882.00	75,378.00
19959	Gorakhpur	SARDARNAGAR	67025	BARAIPAAR	185937	TILAU LI	1080	1402	476,680.00	333,676.00	143,004.00
19960	Gorakhpur	SARDARNAGAR	67025	BARAIPAAR	185958	VARAI PAR	1105	1435	487,900.00	341,530.00	146,370.00
19961	Gorakhpur	SARDARNAGAR	67032	BHAUPUR	185982	BHAU PUR	1214	1576	535,840.00	375,088.00	160,752.00
19962	Gorakhpur	SARDARNAGAR	67032	BHAUPUR	185983	MOTI PAKAR	1231	1598	543,320.00	380,324.00	162,996.00
19963	Gorakhpur	SARDARNAGAR	67037	CHAKDEIYA	185990	MAHDEWA ADAI	715	928	315,520.00	220,864.00	94,656.00
19964	Gorakhpur	SARDARNAGAR	271772	JANGAL MATHIYA	185925	JUNGAL MATHIA	1113	1445	491,300.00	343,910.00	147,390.00
19965	Gorakhpur	SARDARNAGAR	271770	KARMAHAN	185970	KARMAHAN	1059	1375	467,500.00	327,250.00	140,250.00
19966	Gorakhpur	SARDARNAGAR	271773	KUSULI	185922	KUSULI	1015	1318	448,120.00	313,684.00	134,436.00
19967	Gorakhpur	SARDARNAGAR	271771	MAHDEWA JANGAL	185989	MAHDEWA JANGAL	1029	1336	454,240.00	317,968.00	136,272.00
19968	Gorakhpur	SARDARNAGAR	67062	RAUTINIA SARDAR	185933	MIRJAWA BABU	533	692	235,280.00	164,696.00	70,584.00
19969	Gorakhpur	SARDARNAGAR	67062	RAUTINIA SARDAR	185921	RAUTAINIA SARDAR	964	1252	425,680.00	297,976.00	127,704.00
19970	Gorakhpur	SARDARNAGAR	67062	RAUTINIA SARDAR	185920	RAUTAINIYA BABU	590	766	260,440.00	182,308.00	78,132.00
19971	Gorakhpur	URUWA	67070	AHIRAULI BUJURG	187163	AHIRAULI BUJURG	749	973	330,820.00	231,574.00	99,246.00
19972	Gorakhpur	URUWA	67070	AHIRAULI BUJURG	187161	AHIRAULI KHURD	452	587	199,580.00	139,706.00	59,874.00
19973	Gorakhpur	URUWA	67070	AHIRAULI BUJURG	187160	BAIDHPURVA	203	264	89,760.00	62,832.00	26,928.00
19974	Gorakhpur	URUWA	67070	AHIRAULI BUJURG	187159	NARAYANPUR	429	557	189,380.00	132,566.00	56,814.00
19975	Gorakhpur	URUWA	67070	AHIRAULI BUJURG	187164	PITAMBARPUR	260	338	114,920.00	80,444.00	34,476.00
19976	Gorakhpur	URUWA	272356	BAGHAUR	187042	BANDHUR	1024	1330	452,200.00	316,540.00	135,660.00
19977	Gorakhpur	URUWA	271776	BANJARIA KHAKHAR	187139	BANJARIYA	1242	1613	548,420.00	383,894.00	164,526.00
19978	Gorakhpur	URUWA	67076	BAREE PUR	187074	BAREE PUR	439	570	193,800.00	135,660.00	58,140.00
19979	Gorakhpur	URUWA	67076	BAREE PUR	187065	BHATALIBU	187	243	82,620.00	57,834.00	24,786.00
19980	Gorakhpur	URUWA	67076	BAREE PUR	187073	ULTHA BUJURAG	478	621	211,140.00	147,798.00	63,342.00
19981	Gorakhpur	URUWA	67078	BARPAR MAFI	187588	BARPARMAFI	629	817	277,780.00	194,446.00	83,334.00
19982	Gorakhpur	URUWA	67078	BARPAR MAFI	187573	BHATARI MANNU LAL	475	617	209,780.00	146,846.00	62,934.00
19983	Gorakhpur	URUWA	67078	BARPAR MAFI	187572	BHATARI PADARTH DAS	294	382	129,880.00	90,916.00	38,964.00
19984	Gorakhpur	URUWA	67078	BARPAR MAFI	187587	KURAH I	518	673	228,820.00	160,174.00	68,646.00
19985	Gorakhpur	URUWA	67078	BARPAR MAFI	187579	MOHIUDDINPUR	267	347	117,980.00	82,586.00	35,394.00
19986	Gorakhpur	URUWA	67079	BATH BUJURG	187580	BATH BUJURG	1133	1471	500,140.00	350,098.00	150,042.00
19987	Gorakhpur	URUWA	67079	BATH BUJURG	187585	BATH KHURD	519	674	229,160.00	160,412.00	68,748.00
19988	Gorakhpur	URUWA	67079	BATH BUJURG	187581	PURA DAYAL	241	313	106,420.00	74,494.00	31,926.00
19989	Gorakhpur	URUWA	67081	BHABHNAULI	187115	BHABHNAULI	1100	1428	485,520.00	339,864.00	145,656.00
19990	Gorakhpur	URUWA	67081	BHABHNAULI	187114	MANJHARIA	497	645	219,300.00	153,510.00	65,790.00
19991	Gorakhpur	URUWA	67083	BHARTHARI	187128	BHARTHARI	801	1040	353,600.00	247,520.00	106,080.00
19992	Gorakhpur	URUWA	67083	BHARTHARI	187135	SAHUPAR	222	288	97,920.00	68,544.00	29,376.00

SNo.	District Name	Block Name	LGD Gram Panchayat	Gram Panchayat Name	LGD Village Code	Village Name	TOT_P_2011	Projected Population 2023	Total fund	SBM fund (70 %)	CFC (30%)
1	2	3	4	5	6	7	8	9	10	11	12
19993	Gorakhpur	URUWA	67083	BHARTHARI	187129	SAI BUJURAG	450	584	198,560.00	138,992.00	59,568.00
19994	Gorakhpur	URUWA	67083	BHARTHARI	187130	SAI KHURD	66	86	29,240.00	20,468.00	8,772.00
19995	Gorakhpur	URUWA	67085	BHITIHA PANDAY	187098	BHITIHA PANDAY	849	1102	374,680.00	262,276.00	112,404.00
19996	Gorakhpur	URUWA	67085	BHITIHA PANDAY	187099	CHAITARA	930	1208	410,720.00	287,504.00	123,216.00
19997	Gorakhpur	URUWA	67087	BUDHNAPAR BUJURG	187151	BANKATI BUJURG	659	856	291,040.00	203,728.00	87,312.00
19998	Gorakhpur	URUWA	67087	BUDHNAPAR BUJURG	187157	BUDHNAPAR BUJURG	892	1158	393,720.00	275,604.00	118,116.00
19999	Gorakhpur	URUWA	67087	BUDHNAPAR BUJURG	187152	YADUPATTI	882	1145	389,300.00	272,510.00	116,790.00
20000	Gorakhpur	URUWA	67089	CHAK SARAYA	187604	CHAK SARAYA	1166	1514	514,760.00	360,332.00	154,428.00
20001	Gorakhpur	URUWA	67089	CHAK SARAYA	187608	DUMARIA	266	345	117,300.00	82,110.00	35,190.00
20002	Gorakhpur	URUWA	67089	CHAK SARAYA	187607	KHORARA	182	236	80,240.00	56,168.00	24,072.00
20003	Gorakhpur	URUWA	67089	CHAK SARAYA	187605	MATHJAIRAM	110	143	48,620.00	34,034.00	14,586.00
20004	Gorakhpur	URUWA	271779	CHATIYARI	187046	CHHATIYARE	754	979	332,860.00	233,002.00	99,858.00
20005	Gorakhpur	URUWA	271779	CHATIYARI	187048	KASTBHOJ JOKHAN	47	61	20,740.00	14,518.00	6,222.00
20006	Gorakhpur	URUWA	271779	CHATIYARI	187049	KASTDAUR	272	353	120,020.00	84,014.00	36,006.00
20007	Gorakhpur	URUWA	67091	DADOORA	187037	AMOWLI	166	216	73,440.00	51,408.00	22,032.00
20008	Gorakhpur	URUWA	67091	DADOORA	187038	BOWRDEH	606	787	267,580.00	187,306.00	80,274.00
20009	Gorakhpur	URUWA	67091	DADOORA	187041	MATHBIHARIDAS	46	60	20,400.00	14,280.00	6,120.00
20010	Gorakhpur	URUWA	67091	DADOORA	187036	PHARINIYA KHURD	267	347	117,980.00	82,586.00	35,394.00
20011	Gorakhpur	URUWA	67091	DADOORA	187043	TELIABHAR	163	212	72,080.00	50,456.00	21,624.00
20012	Gorakhpur	URUWA	67093	DEVAPAR	187591	BANDUARI PATHAK	489	635	215,900.00	151,130.00	64,770.00
20013	Gorakhpur	URUWA	67093	DEVAPAR	187594	CHILWARIYA BUJURG	166	216	73,440.00	51,408.00	22,032.00
20014	Gorakhpur	URUWA	67093	DEVAPAR	187595	DEVAPAR	786	1021	347,140.00	242,998.00	104,142.00
20015	Gorakhpur	URUWA	67093	DEVAPAR	187596	MATH KESHO	301	391	132,940.00	93,058.00	39,882.00
20016	Gorakhpur	URUWA	67093	DEVAPAR	187589	MATH SRIRAM	89	116	39,440.00	27,608.00	11,832.00
20017	Gorakhpur	URUWA	67093	DEVAPAR	187590	MERARI	303	393	133,620.00	93,534.00	40,086.00
20018	Gorakhpur	URUWA	271777	DEVRAJPUR BUJURG	187506	BHAWANIPUR	237	308	104,720.00	73,304.00	31,416.00
20019	Gorakhpur	URUWA	271777	DEVRAJPUR BUJURG	187504	CHAKIYA	21	27	9,180.00	6,426.00	2,754.00
20020	Gorakhpur	URUWA	271777	DEVRAJPUR BUJURG	187501	DEVRAJ PAR KHURD	181	235	79,900.00	55,930.00	23,970.00
20021	Gorakhpur	URUWA	271777	DEVRAJPUR BUJURG	187503	DEVRAJPUR BUJURG	1000	1298	441,320.00	308,924.00	132,396.00
20022	Gorakhpur	URUWA	271777	DEVRAJPUR BUJURG	187502	PAKARI	47	61	20,740.00	14,518.00	6,222.00
20023	Gorakhpur	URUWA	67097	EAKDANGA	187050	EAKDANGA	1089	1414	480,760.00	336,532.00	144,228.00
20024	Gorakhpur	URUWA	67099	GAJPUR	187467	MATH SHOBHA	233	303	103,020.00	72,114.00	30,906.00
20025	Gorakhpur	URUWA	272100	HAMIDPUR	187565	HAMIDPUR	500	649	220,660.00	154,462.00	66,198.00
20026	Gorakhpur	URUWA	272100	HAMIDPUR	187532	MAIDAN CHAK	19	25	8,500.00	5,950.00	2,550.00
20027	Gorakhpur	URUWA	272100	HAMIDPUR	187544	MAHSIN PATTI	8	10	3,400.00	2,380.00	1,020.00
20028	Gorakhpur	URUWA	272100	HAMIDPUR	187567	MOHAMMADPUR	135	175	59,500.00	41,650.00	17,850.00
20029	Gorakhpur	URUWA	272100	HAMIDPUR	187543	SHAH PUR BUJURG	279	362	123,080.00	86,156.00	36,924.00
20030	Gorakhpur	URUWA	272100	HAMIDPUR	187542	SHAHPUR AIMA	108	140	47,600.00	33,320.00	14,280.00
20031	Gorakhpur	URUWA	67100	HARAEDAR BUJURG	187165	ARAJI HAREDAND KHURD	10	13	4,420.00	3,094.00	1,326.00
20032	Gorakhpur	URUWA	67100	HARAEDAR BUJURG	187178	GOPALPUR	538	699	237,660.00	166,362.00	71,298.00
20033	Gorakhpur	URUWA	67100	HARAEDAR BUJURG	187176	HARADAR BUJURG	1043	1354	460,360.00	322,252.00	138,108.00
20034	Gorakhpur	URUWA	67100	HARAEDAR BUJURG	187175	HAREDAD KHURD	10	13	4,420.00	3,094.00	1,326.00

SNo.	District Name	Block Name	LGD Gram Panchayat	Gram Panchayat Name	LGD Village Code	Village Name	TOT_P_2011	Projected Population 2023	Total fund	SBM fund (70 %)	CFC (30%)
1	2	3	4	5	6	7	8	9	10	11	12
20035	Gorakhpur	URUWA	67100	HARAEDAR BUJURG	187195	INDRAPUR KHURD	158	205	69,700.00	48,790.00	20,910.00
20036	Gorakhpur	URUWA	67100	HARAEDAR BUJURG	187167	INDUPUR BUJURG	43	56	19,040.00	13,328.00	5,712.00
20037	Gorakhpur	URUWA	67100	HARAEDAR BUJURG	187156	TELIYABHAR URF BISUNPUR	602	782	265,880.00	186,116.00	79,764.00
20038	Gorakhpur	URUWA	67101	HARIHARPUR	187443	BATHUA BUJURG	804	1044	354,960.00	248,472.00	106,488.00
20039	Gorakhpur	URUWA	67101	HARIHARPUR	187439	HARIHARPUR	306	397	134,980.00	94,486.00	40,494.00
20040	Gorakhpur	URUWA	67101	HARIHARPUR	187440	LUNDRA	329	427	145,180.00	101,626.00	43,554.00
20041	Gorakhpur	URUWA	67101	HARIHARPUR	187441	SAHDEVPUR	822	1067	362,780.00	253,946.00	108,834.00
20042	Gorakhpur	URUWA	67103	HATA KHURD	187134	BHARAULI KARAN	518	673	228,820.00	160,174.00	68,646.00
20043	Gorakhpur	URUWA	67103	HATA KHURD	187133	GOPALPUR	945	1227	417,180.00	292,026.00	125,154.00
20044	Gorakhpur	URUWA	67103	HATA KHURD	187132	HATA KHURD	950	1233	419,220.00	293,454.00	125,766.00
20045	Gorakhpur	URUWA	67104	HUDARI	187064	BAR PARWA	633	822	279,480.00	195,636.00	83,844.00
20046	Gorakhpur	URUWA	67104	HUDARI	187056	HUNDARI	319	414	140,760.00	98,532.00	42,228.00
20047	Gorakhpur	URUWA	67104	HUDARI	187055	PARASADI PAR	53	69	23,460.00	16,422.00	7,038.00
20048	Gorakhpur	URUWA	271778	INDRAPAR BUJURG	187188	BELVADARI	234	304	103,360.00	72,352.00	31,008.00
20049	Gorakhpur	URUWA	271778	INDRAPAR BUJURG	187190	INDRAPAR BUJURG	542	704	239,360.00	167,552.00	71,808.00
20050	Gorakhpur	URUWA	271778	INDRAPAR BUJURG	187192	LONIA KHURD	160	208	70,720.00	49,504.00	21,216.00
20051	Gorakhpur	URUWA	271778	INDRAPAR BUJURG	187189	MATH VIKRAM	160	208	70,720.00	49,504.00	21,216.00
20052	Gorakhpur	URUWA	67106	INDRAPAR KHURD	187173	INDRAPAR KHURD	592	769	261,460.00	183,022.00	78,438.00
20053	Gorakhpur	URUWA	67106	INDRAPAR KHURD	187197	MATH YADAVA	319	414	140,760.00	98,532.00	42,228.00
20054	Gorakhpur	URUWA	67106	INDRAPAR KHURD	187191	MATHKHEM KARAN	592	769	261,460.00	183,022.00	78,438.00
20055	Gorakhpur	URUWA	67106	INDRAPAR KHURD	187199	PIPRA KHURD BUJURG	1072	1392	473,280.00	331,296.00	141,984.00
20056	Gorakhpur	URUWA	272102	ISHMAILPUR	186145	BHITA	752	976	331,840.00	232,288.00	99,552.00
20057	Gorakhpur	URUWA	272102	ISHMAILPUR	186143	ISMALPUR	894	1161	394,740.00	276,318.00	118,422.00
20058	Gorakhpur	URUWA	67107	JAGDISHPUR URF PANDEYPUR	187182	JAGDISHPUR URF PANDEYPUR	680	883	300,220.00	210,154.00	90,066.00
20059	Gorakhpur	URUWA	67107	JAGDISHPUR URF PANDEYPUR	187179	Sarsaikast Har Prasad	590	766	260,440.00	182,308.00	78,132.00
20060	Gorakhpur	URUWA	67108	KOTVA	187208	BHITAHA	326	423	143,820.00	100,674.00	43,146.00
20061	Gorakhpur	URUWA	67108	KOTVA	187209	BITHALPUR	243	316	107,440.00	75,208.00	32,232.00
20062	Gorakhpur	URUWA	67108	KOTVA	187210	KHARSARDEUR	547	710	241,400.00	168,980.00	72,420.00
20063	Gorakhpur	URUWA	67108	KOTVA	187206	KOTVA	799	1037	352,580.00	246,806.00	105,774.00
20064	Gorakhpur	URUWA	67108	KOTVA	187212	SUGIYAPAR	131	170	57,800.00	40,460.00	17,340.00
20065	Gorakhpur	URUWA	67109	LAKHUNPUR BUJURG	187080	KUNDHA	69	90	30,600.00	21,420.00	9,180.00
20066	Gorakhpur	URUWA	67109	LAKHUNPUR BUJURG	187089	LAKHAN KHURD	473	614	208,760.00	146,132.00	62,628.00
20067	Gorakhpur	URUWA	67109	LAKHUNPUR BUJURG	187082	LAKHANPUR	928	1205	409,700.00	286,790.00	122,910.00
20068	Gorakhpur	URUWA	67111	MAHILWAR	186138	GOBRAUR	288	374	127,160.00	89,012.00	38,148.00
20069	Gorakhpur	URUWA	67111	MAHILWAR	186137	MAHILWAR	1148	1491	506,940.00	354,858.00	152,082.00
20070	Gorakhpur	URUWA	67115	MARCHA	187445	MARCHA	1015	1318	448,120.00	313,684.00	134,436.00
20071	Gorakhpur	URUWA	271780	MARCHI	187446	KOTIA AVADANI	61	79	26,860.00	18,802.00	8,058.00
20072	Gorakhpur	URUWA	271780	MARCHI	187448	MARCHI	550	714	242,760.00	169,932.00	72,828.00
20073	Gorakhpur	URUWA	271780	MARCHI	187449	MATH PARASHURAM	265	344	116,960.00	81,872.00	35,088.00
20074	Gorakhpur	URUWA	271780	MARCHI	187444	MISROULIYA	378	491	166,940.00	116,858.00	50,082.00
20075	Gorakhpur	URUWA	67117	MUBARAKPUR	187545	ASIK ROUJA	43	56	19,040.00	13,328.00	5,712.00
20076	Gorakhpur	URUWA	67117	MUBARAKPUR	187569	MADHOPUR	18	23	7,820.00	5,474.00	2,346.00

SNo.	District Name	Block Name	LGD Gram Panchayat	Gram Panchayat Name	LGD Village Code	Village Name	TOT_P_2011	Projected Population 2023	Total fund	SBM fund (70 %)	CFC (30%)
1	2	3	4	5	6	7	8	9	10	11	12
20077	Gorakhpur	URUWA	67118	NAGAVAPREM	187611	CHANDPAR	1005	1305	443,700.00	310,590.00	133,110.00
20078	Gorakhpur	URUWA	67118	NAGAVAPREM	187613	DHANRAJEPUR	601	780	265,200.00	185,640.00	79,560.00
20079	Gorakhpur	URUWA	67118	NAGAVAPREM	187612	KHARAG PATTI	56	73	24,820.00	17,374.00	7,446.00
20080	Gorakhpur	URUWA	67118	NAGAVAPREM	187610	NAGAVAPREM	927	1204	409,360.00	286,552.00	122,808.00
20081	Gorakhpur	URUWA	67119	NAGVA BHAGVAN	187602	AKOLHA	623	809	275,060.00	192,542.00	82,518.00
20082	Gorakhpur	URUWA	67119	NAGVA BHAGVAN	187599	BARHYA KHURD	138	179	60,860.00	42,602.00	18,258.00
20083	Gorakhpur	URUWA	67119	NAGVA BHAGVAN	187603	NAGVA BHAGVAN	609	791	268,940.00	188,258.00	80,682.00
20084	Gorakhpur	URUWA	67119	NAGVA BHAGVAN	187601	NASIRPUR	268	348	118,320.00	82,824.00	35,496.00
20085	Gorakhpur	URUWA	271775	NARAICHPAR	187138	NARAICHPAR	1105	1435	487,900.00	341,530.00	146,370.00
20086	Gorakhpur	URUWA	67121	NARAYAN PUR	187067	KABILAS PUR	138	179	60,860.00	42,602.00	18,258.00
20087	Gorakhpur	URUWA	67121	NARAYAN PUR	187078	KAST SUKHDEO	205	266	90,440.00	63,308.00	27,132.00
20088	Gorakhpur	URUWA	67121	NARAYAN PUR	187068	KOTIYA UR GIRDHAPUR	192	249	84,660.00	59,262.00	25,398.00
20089	Gorakhpur	URUWA	67121	NARAYAN PUR	187071	NARAYAN PUR	1102	1431	486,540.00	340,578.00	145,962.00
20090	Gorakhpur	URUWA	67121	NARAYAN PUR	187077	SUKRAULE	37	48	16,320.00	11,424.00	4,896.00
20091	Gorakhpur	URUWA	67121	NARAYAN PUR	187076	USARI URF RAGHUNATHPUR	215	279	94,860.00	66,402.00	28,458.00
20092	Gorakhpur	URUWA	67125	PATKHAULI	187180	KAST NARESH	254	330	112,200.00	78,540.00	33,660.00
20093	Gorakhpur	URUWA	67125	PATKHAULI	187162	NEVARA KHAS	472	613	208,420.00	145,894.00	62,526.00
20094	Gorakhpur	URUWA	67125	PATKHAULI	187177	PATKHAULI	359	466	158,440.00	110,908.00	47,532.00
20095	Gorakhpur	URUWA	67125	PATKHAULI	187181	SARSAIKAST PATHAK	178	231	78,540.00	54,978.00	23,562.00
20096	Gorakhpur	URUWA	67126	PATRAITHA	186131	BARPURWA	576	748	254,320.00	178,024.00	76,296.00
20097	Gorakhpur	URUWA	67126	PATRAITHA	186139	GAURJEETPUR	201	261	88,740.00	62,118.00	26,622.00
20098	Gorakhpur	URUWA	67126	PATRAITHA	186140	HARIZANPUR	1058	1374	467,160.00	327,012.00	140,148.00
20099	Gorakhpur	URUWA	67126	PATRAITHA	186134	LAKSHMIPUR	256	332	112,880.00	79,016.00	33,864.00
20100	Gorakhpur	URUWA	67126	PATRAITHA	186133	PATHRAHATHA	1047	1359	462,060.00	323,442.00	138,618.00
20101	Gorakhpur	URUWA	67126	PATRAITHA	186132	PIPRAITHA	230	299	101,660.00	71,162.00	30,498.00
20102	Gorakhpur	URUWA	67127	PIDARI	187062	BHATAULI KHURD	143	186	63,240.00	44,268.00	18,972.00
20103	Gorakhpur	URUWA	67127	PIDARI	187060	PINDARA	173	225	76,500.00	53,550.00	22,950.00
20104	Gorakhpur	URUWA	67127	PIDARI	187059	PINDARI	1095	1422	483,480.00	338,436.00	145,044.00
20105	Gorakhpur	URUWA	67127	PIDARI	187061	TIWARIPUR	179	232	78,880.00	55,216.00	23,664.00
20106	Gorakhpur	URUWA	67129	PIPARA NAEM	187090	BELA KHURD	620	805	273,700.00	191,590.00	82,110.00
20107	Gorakhpur	URUWA	67129	PIPARA NAEM	187084	GAEBELA	188	244	82,960.00	58,072.00	24,888.00
20108	Gorakhpur	URUWA	67129	PIPARA NAEM	187092	MASEDIYA	353	458	155,720.00	109,004.00	46,716.00
20109	Gorakhpur	URUWA	67129	PIPARA NAEM	187083	PATHKHAULI	164	213	72,420.00	50,694.00	21,726.00
20110	Gorakhpur	URUWA	67129	PIPARA NAEM	187093	PIPARA NEEM	691	897	304,980.00	213,486.00	91,494.00
20111	Gorakhpur	URUWA	67130	PIPARI BUJURG	187552	GOURA	96	125	42,500.00	29,750.00	12,750.00
20112	Gorakhpur	URUWA	67130	PIPARI BUJURG	187554	MARAR	362	470	159,800.00	111,860.00	47,940.00
20113	Gorakhpur	URUWA	67130	PIPARI BUJURG		PARHATTI	193	251	85,340.00	59,738.00	25,602.00
20114	Gorakhpur	URUWA	67130	PIPARI BUJURG	187556	PIPARI BUJURG	824	1070	363,800.00	254,660.00	109,140.00
20115	Gorakhpur	URUWA	67130	PIPARI BUJURG	187551	PIPARI KHURD	233	303	103,020.00	72,114.00	30,906.00
20116	Gorakhpur	URUWA	67130	PIPARI BUJURG	187557	RAUTPAR BUJURG	631	819	278,460.00	194,922.00	83,538.00
20117	Gorakhpur	URUWA	67131	PURWA	187125	BELSARI BUJURG	825	1071	364,140.00	254,898.00	109,242.00
20118	Gorakhpur	URUWA	67131	PURWA	187124	KATAKA	431	560	190,400.00	133,280.00	57,120.00

SNo.	District Name	Block Name	LGD Gram Panchayat	Gram Panchayat Name	LGD Village Code	Village Name	TOT_P_2011	Projected Population 2023	Total fund	SBM fund (70 %)	CFC (30%)
1	2	3	4	5	6	7	8	9	10	11	12
20119	Gorakhpur	URUWA	67132	RAGHUPUR	187086	BHATPURWA	434	564	191,760.00	134,232.00	57,528.00
20120	Gorakhpur	URUWA	67132	RAGHUPUR	187081	JAGARNATHPUR	170	221	75,140.00	52,598.00	22,542.00
20121	Gorakhpur	URUWA	67132	RAGHUPUR	187085	RAGHUPUR	793	1030	350,200.00	245,140.00	105,060.00
20122	Gorakhpur	URUWA	67132	RAGHUPUR	187075	UIITHA KHURD	159	206	70,040.00	49,028.00	21,012.00
20123	Gorakhpur	URUWA	67136	RAMPURSARNATH	187574	MASUR CHAK	23	30	10,200.00	7,140.00	3,060.00
20124	Gorakhpur	URUWA	67136	RAMPURSARNATH	187472	MATH BHATARI	649	843	286,620.00	200,634.00	85,986.00
20125	Gorakhpur	URUWA	67136	RAMPURSARNATH	187577	RAMPURSARNATH	463	601	204,340.00	143,038.00	61,302.00
20126	Gorakhpur	URUWA	67137	RANIPUR	187447	RANIPUR	1058	1374	467,160.00	327,012.00	140,148.00
20127	Gorakhpur	URUWA	67138	RASET	187088	BELA BUJURG	512	665	226,100.00	158,270.00	67,830.00
20128	Gorakhpur	URUWA	67138	RASET	187091	RASET	995	1292	439,280.00	307,496.00	131,784.00
20129	Gorakhpur	URUWA	67139	RASULPUR MAFI	187561	CHAIPUR MAFI	470	610	207,400.00	145,180.00	62,220.00
20130	Gorakhpur	URUWA	67139	RASULPUR MAFI	187560	DILAWAR CHAK	163	212	72,080.00	50,456.00	21,624.00
20131	Gorakhpur	URUWA	67139	RASULPUR MAFI	187559	DILAWAR MAFI	506	657	223,380.00	156,366.00	67,014.00
20132	Gorakhpur	URUWA	67139	RASULPUR MAFI	187558	PADAUTIA	193	251	85,340.00	59,738.00	25,602.00
20133	Gorakhpur	URUWA	67139	RASULPUR MAFI	187562	RASULPURMAFI	1206	1566	532,440.00	372,708.00	159,732.00
20134	Gorakhpur	URUWA	67140	RAUJA DARGAH	187540	BAIRWA KAJI	7	9	3,060.00	2,142.00	918.00
20135	Gorakhpur	URUWA	67140	RAUJA DARGAH	187531	KASBA HASAN	37	48	16,320.00	11,424.00	4,896.00
20136	Gorakhpur	URUWA	67140	RAUJA DARGAH	187530	KASBA KHATIK	173	225	76,500.00	53,550.00	22,950.00
20137	Gorakhpur	URUWA	67141	RAUTPAR	187110	BELDARIPUR	413	536	182,240.00	127,568.00	54,672.00
20138	Gorakhpur	URUWA	67141	RAUTPAR	187107	CHAKIA	168	218	74,120.00	51,884.00	22,236.00
20139	Gorakhpur	URUWA	67141	RAUTPAR	187111	DUBAULI	409	531	180,540.00	126,378.00	54,162.00
20140	Gorakhpur	URUWA	67141	RAUTPAR	187121	JASWANPUR	1044	1356	461,040.00	322,728.00	138,312.00
20141	Gorakhpur	URUWA	67141	RAUTPAR	187109	KONEE BUJURG	554	719	244,460.00	171,122.00	73,338.00
20142	Gorakhpur	URUWA	67141	RAUTPAR	187108	KONEE KHURD	248	322	109,480.00	76,636.00	32,844.00
20143	Gorakhpur	URUWA	67141	RAUTPAR	187119	RAUTPAR	1180	1532	520,880.00	364,616.00	156,264.00
20144	Gorakhpur	URUWA	67142	RUKKUNPUR	187550	BHAWANPUR	126	164	55,760.00	39,032.00	16,728.00
20145	Gorakhpur	URUWA	67142	RUKKUNPUR	187548	BOURDIH KHURD	599	778	264,520.00	185,164.00	79,356.00
20146	Gorakhpur	URUWA	67142	RUKKUNPUR	187523	RUKUNPUR	646	839	285,260.00	199,682.00	85,578.00
20147	Gorakhpur	URUWA	67143	SAHUA	187053	SAHIA	828	1075	365,500.00	255,850.00	109,650.00
20148	Gorakhpur	URUWA	67147	SISWA URF SIUWA	186127	KANHLA	382	496	168,640.00	118,048.00	50,592.00
20149	Gorakhpur	URUWA	67147	SISWA URF SIUWA	186125	KOTIYA	455	591	200,940.00	140,658.00	60,282.00
20150	Gorakhpur	URUWA	67147	SISWA URF SIUWA	186136	PAKRI	287	373	126,820.00	88,774.00	38,046.00
20151	Gorakhpur	URUWA	67147	SISWA URF SIUWA	186126	SISWA URF SIWA	925	1201	408,340.00	285,838.00	122,502.00
20152	Gorakhpur	URUWA	67147	SISWA URF SIUWA	186135	SUARHA	619	804	273,360.00	191,352.00	82,008.00
20153	Gorakhpur	URUWA	67149	SULTANEE	187131	HATA BUJURG	1187	1541	523,940.00	366,758.00	157,182.00
20154	Gorakhpur	URUWA	67149	SULTANEE	187136	SULTANEE	844	1096	372,640.00	260,848.00	111,792.00
20155	Gorakhpur	URUWA	67151	TENGRI	186142	KOPAWA	644	836	284,240.00	198,968.00	85,272.00
20156	Gorakhpur	URUWA	67151	TENGRI	186144	TENGRI	1100	1428	485,520.00	339,864.00	145,656.00
20157	Gorakhpur	BANSGAON	65922	AMMARPUR	186221	Ammarpur	529	687	233,580.00	163,506.00	70,074.00
20158	Gorakhpur	BANSGAON	65922	AMMARPUR	186220	Darwa Manohar	593	770	261,800.00	183,260.00	78,540.00
20159	Gorakhpur	BANSGAON	65922	AMMARPUR	186224	Fulhar Buzurg	732	950	323,000.00	226,100.00	96,900.00
20160	Gorakhpur	BANSGAON	65922	AMMARPUR	186223	Gauri khurd	438	569	193,460.00	135,422.00	58,038.00

SNo.	District Name	Block Name	LGD Gram Panchayat	Gram Panchayat Name	LGD Village Code	Village Name	TOT_P_2011	Projected Population 2023	Total fund	SBM fund (70 %)	CFC (30%)
1	2	3	4	5	6	7	8	9	10	11	12
20161	Gorakhpur	BANSGAON	65922	AMMARPUR	186222	Uska	501	651	221,340.00	154,938.00	66,402.00
20162	Gorakhpur	BANSGAON	65934	BHIUREE	186998	Jamauli Khurd	807	1048	356,320.00	249,424.00	106,896.00
20163	Gorakhpur	BANSGAON	65946	DUBAULI	186287	Dubauli	982	1275	433,500.00	303,450.00	130,050.00
20164	Gorakhpur	BANSGAON	65946	DUBAULI	186289	Harauli	335	435	147,900.00	103,530.00	44,370.00
20165	Gorakhpur	BANSGAON	272355	JAGDISHPUR	186235	Jagdishpur	1136	1475	501,500.00	351,050.00	150,450.00
20166	Gorakhpur	BANSGAON	272355	JAGDISHPUR	186236	Ojhauli	235	305	103,700.00	72,590.00	31,110.00
20167	Gorakhpur	BANSGAON	65956	KALAURA	186181	Bahorwa	201	261	88,740.00	62,118.00	26,622.00
20168	Gorakhpur	BANSGAON	65956	KALAURA	186179	Kalaura	1237	1606	546,040.00	382,228.00	163,812.00
20169	Gorakhpur	BANSGAON	65957	KANAPAR	186255	Adrauli	309	401	136,340.00	95,438.00	40,902.00
20170	Gorakhpur	BANSGAON	65957	KANAPAR	186256	Kanapar	725	941	319,940.00	223,958.00	95,982.00
20171	Gorakhpur	BANSGAON	65962	KATWAR	187027	Katwar	971	1261	428,740.00	300,118.00	128,622.00
20172	Gorakhpur	BANSGAON	65962	KATWAR	187026	Malhanpar	1187	1541	523,940.00	366,758.00	157,182.00
20173	Gorakhpur	BANSGAON	65963	KHAMUA BHATT	186247	Khamua Bhat	538	699	237,660.00	166,362.00	71,298.00
20174	Gorakhpur	BANSGAON	65963	KHAMUA BHATT	186240	Mahadih	675	876	297,840.00	208,488.00	89,352.00
20175	Gorakhpur	BANSGAON	65972	LEDUABARI KHURD	186272	Kata	466	605	205,700.00	143,990.00	61,710.00
20176	Gorakhpur	BANSGAON	65972	LEDUABARI KHURD	186270	Leduabari Buzurg	396	514	174,760.00	122,332.00	52,428.00
20177	Gorakhpur	BANSGAON	65972	LEDUABARI KHURD	186269	Leduabari Khurd	1125	1461	496,740.00	347,718.00	149,022.00
20178	Gorakhpur	BANSGAON	65972	LEDUABARI KHURD	186268	Pintupar	21	27	9,180.00	6,426.00	2,754.00
20179	Gorakhpur	BANSGAON	65972	LEDUABARI KHURD	186271	Sajeewan	461	599	203,660.00	142,562.00	61,098.00
20180	Gorakhpur	BANSGAON	65972	LEDUABARI KHURD	186267	Jado Pali	311	404	137,360.00	96,152.00	41,208.00
20181	Gorakhpur	BANSGAON	65974	MATIHANIA	186284	Deokali	1088	1413	480,420.00	336,294.00	144,126.00
20182	Gorakhpur	BANSGAON	65974	MATIHANIA	186283	Matihania	1171	1520	516,800.00	361,760.00	155,040.00
20183	Gorakhpur	BANSGAON	65980	RATSAHI	186968	Lamati	347	451	153,340.00	107,338.00	46,002.00
20184	Gorakhpur	BANSGAON	65980	RATSAHI	186969	Makhani	424	551	187,340.00	131,138.00	56,202.00
20185	Gorakhpur	BANSGAON	65980	RATSAHI	186975	Ratsahi	1133	1471	500,140.00	350,098.00	150,042.00
20186	Gorakhpur	BANSGAON	65987	TIGHRA RUDRAMAN	186185	Nasirpur	511	663	225,420.00	157,794.00	67,626.00
20187	Gorakhpur	BANSGAON	65987	TIGHRA RUDRAMAN	186184	Tighra Rudraman	898	1166	396,440.00	277,508.00	118,932.00
20188	Gorakhpur	BARHALGANJ	269971	Dadari	188079	Dadari	1082	1405	477,700.00	334,390.00	143,310.00
20189	Gorakhpur	BARHALGANJ	66026	MOHAN PAUHARIA	188110	Mohan Pauhriya	549	713	242,420.00	169,694.00	72,726.00
20190	Gorakhpur	BARHALGANJ	66026	MOHAN PAUHARIA	188111	Rohua Urf Machhargawa	477	619	210,460.00	147,322.00	63,138.00
20191	Gorakhpur	BELGHAT	66053	Babhanpura	187286	Babhanpura	948	1231	418,540.00	292,978.00	125,562.00
20192	Gorakhpur	BELGHAT	66053	Babhanpura	187287	Kui	987	1282	435,880.00	305,116.00	130,764.00
20193	Gorakhpur	BELGHAT	66053	Babhanpura	187285	Saudih khurd	145	188	63,920.00	44,744.00	19,176.00
20194	Gorakhpur	BELGHAT	66059	BANKATI	187642	Bankati	856	1111	377,740.00	264,418.00	113,322.00
20195	Gorakhpur	BELGHAT	66059	BANKATI	187644	Hariharpur	622	808	274,720.00	192,304.00	82,416.00
20196	Gorakhpur	BELGHAT	66062	Basahi	187420	Banakat	518	673	228,820.00	160,174.00	68,646.00
20197	Gorakhpur	BELGHAT	66062	Basahi	187431	Basahi	647	840	285,600.00	199,920.00	85,680.00
20198	Gorakhpur	BELGHAT	66062	Basahi	187422	Bulaki Chak	159	206	70,040.00	49,028.00	21,012.00
20199	Gorakhpur	BELGHAT	66062	Basahi	187427	Tarkhop	610	792	269,280.00	188,496.00	80,784.00
20200	Gorakhpur	BELGHAT	66063	Basantpur	187256	Basantpur	1153	1497	508,980.00	356,286.00	152,694.00
20201	Gorakhpur	BELGHAT	66063	Basantpur	187255	Ganeshpur	184	239	81,260.00	56,882.00	24,378.00
20202	Gorakhpur	BELGHAT	66063	Basantpur	187257	Rampur	702	911	309,740.00	216,818.00	92,922.00

SNo.	District Name	Block Name	LGD Gram Panchayat	Gram Panchayat Name	LGD Village Code	Village Name	TOT_P_2011	Projected Population 2023	Total fund	SBM fund (70 %)	CFC (30%)
1	2	3	4	5	6	7	8	9	10	11	12
20203	Gorakhpur	BELGHAT	66073	Chaparhat	187363	Chaparhat	697	905	307,700.00	215,390.00	92,310.00
20204	Gorakhpur	BELGHAT	66073	Chaparhat	187364	Ekauna Bujurg	1103	1432	486,880.00	340,816.00	146,064.00
20205	Gorakhpur	BELGHAT	66077	Dhabia	187401	Dhabia	1071	1391	472,940.00	331,058.00	141,882.00
20206	Gorakhpur	BELGHAT	66077	Dhabia	187404	Dilmanpur	726	943	320,620.00	224,434.00	96,186.00
20207	Gorakhpur	BELGHAT	66081	Ganeshpur	187230	Bhiti	446	579	196,860.00	137,802.00	59,058.00
20208	Gorakhpur	BELGHAT	66081	Ganeshpur	187229	Ganeshpur	979	1271	432,140.00	302,498.00	129,642.00
20209	Gorakhpur	BELGHAT	66081	Ganeshpur	187231	Manjharia	10	13	4,420.00	3,094.00	1,326.00
20210	Gorakhpur	BELGHAT	269977	Govindpur	187302	Govindpur	806	1047	355,980.00	249,186.00	106,794.00
20211	Gorakhpur	BELGHAT	66083	Harpur	187276	Harpur	582	756	257,040.00	179,928.00	77,112.00
20212	Gorakhpur	BELGHAT	66084	Jagarnathpur	187298	Jagarnathpur	344	447	151,980.00	106,386.00	45,594.00
20213	Gorakhpur	BELGHAT	66084	Jagarnathpur	187300	Sahaspar Khurd	70	91	30,940.00	21,658.00	9,282.00
20214	Gorakhpur	BELGHAT	66084	Jagarnathpur	187297	Siyar	349	453	154,020.00	107,814.00	46,206.00
20215	Gorakhpur	BELGHAT	66091	KATYA	187430	Kataya	1994	2589	880,260.00	616,182.00	264,078.00
20216	Gorakhpur	BELGHAT	66092	KOTIYA BISHUNI	187324	Chak Farid	29	38	12,920.00	9,044.00	3,876.00
20217	Gorakhpur	BELGHAT	66092	KOTIYA BISHUNI	187319	Jagakol	409	531	180,540.00	126,378.00	54,162.00
20218	Gorakhpur	BELGHAT	66092	KOTIYA BISHUNI	187321	Kotiya Bishuni	885	1149	390,660.00	273,462.00	117,198.00
20219	Gorakhpur	BELGHAT	66098	LALPUR	187222	Chandpar	466	605	205,700.00	143,990.00	61,710.00
20220	Gorakhpur	BELGHAT	66098	LALPUR	187228	Lalpur	553	718	244,120.00	170,884.00	73,236.00
20221	Gorakhpur	BELGHAT	66106	Murarpur	187624	Alwalpur	42	55	18,700.00	13,090.00	5,610.00
20222	Gorakhpur	BELGHAT	66106	Murarpur	187623	Fatepur	441	573	194,820.00	136,374.00	58,446.00
20223	Gorakhpur	BELGHAT	66106	Murarpur	187622	Murarpur	984	1278	434,520.00	304,164.00	130,356.00
20224	Gorakhpur	BELGHAT	66114	Rampur	187366	Rampur	1241	1611	547,740.00	383,418.00	164,322.00
20225	Gorakhpur	BELGHAT	66118	Ratanpur	187643	Malauli	224	291	98,940.00	69,258.00	29,682.00
20226	Gorakhpur	BELGHAT	66118	Ratanpur	187645	Ratanpur	1163	1510	513,400.00	359,380.00	154,020.00
20227	Gorakhpur	BELGHAT	66118	Ratanpur	187646	Saidabad	148	192	65,280.00	45,696.00	19,584.00
20228	Gorakhpur	BELGHAT	66120	Samadpur	187626	Chhitauna Khurd	28	36	12,240.00	8,568.00	3,672.00
20229	Gorakhpur	BELGHAT	66120	Samadpur	187614	Jagdishpur	205	266	90,440.00	63,308.00	27,132.00
20230	Gorakhpur	BELGHAT	66120	Samadpur	187616	Samadpur	486	631	214,540.00	150,178.00	64,362.00
20231	Gorakhpur	BELGHAT	66121	Shankarpur	187250	Jhajhawa	739	960	326,400.00	228,480.00	97,920.00
20232	Gorakhpur	BELGHAT	66121	Shankarpur	187252	Kotia Kolahal	499	648	220,320.00	154,224.00	66,096.00
20233	Gorakhpur	BELGHAT	66121	Shankarpur	187249	Shankarpur	568	737	250,580.00	175,406.00	75,174.00
20234	Gorakhpur	BELGHAT	66130	Yadwapur	187377	Jhai	365	474	161,160.00	112,812.00	48,348.00
20235	Gorakhpur	BELGHAT	66130	Yadwapur	187378	Purwa	307	399	135,660.00	94,962.00	40,698.00
20236	Gorakhpur	BELGHAT	66130	Yadwapur	187376	Ranjitgarh	527	684	232,560.00	162,792.00	69,768.00
20237	Gorakhpur	BELGHAT	66130	Yadwapur	187375	Yadwapur	511	663	225,420.00	157,794.00	67,626.00
20238	Gorakhpur	Bharohiya	271706	Bairghata	185023	Bairghata	1066	1384	470,560.00	329,392.00	141,168.00
20239	Gorakhpur	Bharohiya	271702	Hirua	185002	Hirua	774	1005	341,700.00	239,190.00	102,510.00
20240	Gorakhpur	Bharohiya	271702	Hirua	185009	Laxmipur	414	538	182,920.00	128,044.00	54,876.00
20241	Gorakhpur	Bharohiya	66562	MAJHAUNA	185004	Majhauna	1026	1332	452,880.00	317,016.00	135,864.00
20242	Gorakhpur	Bharohiya	66566	MANJHARIA2	185021	Manjharia	851	1105	375,700.00	262,990.00	112,710.00
20243	Gorakhpur	Bharohiya	66570	NAYANSAR	184998	Jarhad	452	587	199,580.00	139,706.00	59,874.00
20244	Gorakhpur	Bharohiya	66570	NAYANSAR	184996	Khatapar	191	248	84,320.00	59,024.00	25,296.00

SNo.	District Name	Block Name	LGD Gram Panchayat	Gram Panchayat Name	LGD Village Code	Village Name	TOT_P_2011	Projected Population 2023	Total fund	SBM fund (70 %)	CFC (30%)
1	2	3	4	5	6	7	8	9	10	11	12
20245	Gorakhpur	Bharohiya	66570	NAYANSAR	184999	Nainsar	1063	1380	469,200.00	328,440.00	140,760.00
20246	Gorakhpur	Bharohiya	66581	RAMPUR KAITHWALIA	184986	Barhata	1009	1310	445,400.00	311,780.00	133,620.00
20247	Gorakhpur	Bharohiya	66594	TURKWALIA	185393	Turkwalia	4223	5483	3,865,515.00	2,705,860.50	1,159,654.50
20248	Gorakhpur	BHATHAT	66136	AURANGABAD	185587	Auragaband	785	1019	346,460.00	242,522.00	103,938.00
20249	Gorakhpur	BHATHAT	66136	AURANGABAD	185588	Bharwaliya	786	1021	347,140.00	242,998.00	104,142.00
20250	Gorakhpur	BHATHAT	66144	Bhiswa	185599	Bhiswa	894	1161	394,740.00	276,318.00	118,422.00
20251	Gorakhpur	BHATHAT	66144	Bhiswa	185598	Chiutaha	1021	1326	450,840.00	315,588.00	135,252.00
20252	Gorakhpur	BHATHAT	66148	Chak Rampur	185638	Lahura Deur	746	969	329,460.00	230,622.00	98,838.00
20253	Gorakhpur	BHATHAT	271594	Chakjalal	185629	Chakjalal	1233	1601	544,340.00	381,038.00	163,302.00
20254	Gorakhpur	BHATHAT	66164	KHIRIA	185634	Khiria	970	1259	428,060.00	299,642.00	128,418.00
20255	Gorakhpur	BHATHAT	66180	Rampur Khurd	185584	Karmaha Khurd	710	922	313,480.00	219,436.00	94,044.00
20256	Gorakhpur	BHATHAT	66180	Rampur Khurd	185585	Rampur Khurd	852	1106	376,040.00	263,228.00	112,812.00
20257	Gorakhpur	BHATHAT	66189	TARKULAH	185621	Tarkulhi	1874	2433	827,220.00	579,054.00	248,166.00
20258	Gorakhpur	BRAHMPUR	66194	BAIJUDIHA	186108	Bishunpura	426	553	188,020.00	131,614.00	56,406.00
20259	Gorakhpur	BRAHMPUR	66246	THUNHI MAHOB CHAK	186069	THUNHI MAHOB CHAK	1242	1613	548,420.00	383,894.00	164,526.00
20260	Gorakhpur	CAMPIERGANJ	66253	Badua	184835	Badua	669	869	295,460.00	206,822.00	88,638.00
20261	Gorakhpur	CAMPIERGANJ	66253	Badua	184837	Suhila	636	826	280,840.00	196,588.00	84,252.00
20262	Gorakhpur	GAGAHA	66373	BAKUNTHPUR	187886	Bakunthpur	844	1096	372,640.00	260,848.00	111,792.00
20263	Gorakhpur	GAGAHA	66373	BAKUNTHPUR	187888	Belahi	518	673	228,820.00	160,174.00	68,646.00
20264	Gorakhpur	GAGAHA	66373	BAKUNTHPUR	187887	Genua Dih	430	558	189,720.00	132,804.00	56,916.00
20265	Gorakhpur	GAGAHA	66374	BANS GAGAHA	186535	Atkahia	68	88	29,920.00	20,944.00	8,976.00
20266	Gorakhpur	GAGAHA	66374	BANS GAGAHA	186547	Bans Gagaha	957	1243	422,620.00	295,834.00	126,786.00
20267	Gorakhpur	GAGAHA	66374	BANS GAGAHA	186536	Gorakhpurwa	317	412	140,080.00	98,056.00	42,024.00
20268	Gorakhpur	GAGAHA	66379	BARWAL ESWARI PRASAD	187907	BARWAL ESWARI PRASAD	743	965	328,100.00	229,670.00	98,430.00
20269	Gorakhpur	GAGAHA	66379	BARWAL ESWARI PRASAD	186639	Chimcha	576	748	254,320.00	178,024.00	76,296.00
20270	Gorakhpur	GAGAHA	66379	BARWAL ESWARI PRASAD	186638	Karnauti	388	504	171,360.00	119,952.00	51,408.00
20271	Gorakhpur	GAGAHA	66379	BARWAL ESWARI PRASAD	187908	Majhaura	313	406	138,040.00	96,628.00	41,412.00
20272	Gorakhpur	GAGAHA	66380	Baupar	186597	Baupar	969	1258	427,720.00	299,404.00	128,316.00
20273	Gorakhpur	GAGAHA	66380	Baupar	186600	Dudapar	684	888	301,920.00	211,344.00	90,576.00
20274	Gorakhpur	GAGAHA	66380	Baupar	186596	Ranipar	268	348	118,320.00	82,824.00	35,496.00
20275	Gorakhpur	GAGAHA	66382	BELPAR	187900	Rampur Garari	1049	1362	463,080.00	324,156.00	138,924.00
20276	Gorakhpur	GAGAHA	66382	BELPAR	187899	Rampur Pandey	225	292	99,280.00	69,496.00	29,784.00
20277	Gorakhpur	GAGAHA	66382	BELPAR	187897	Rampur Sahadewa	23	30	10,200.00	7,140.00	3,060.00
20278	Gorakhpur	GAGAHA	66384	Bhaisaha Bujurg	186609	Gangachak	445	578	196,520.00	137,564.00	58,956.00
20279	Gorakhpur	GAGAHA	66387	Chakmali Urf Bithua	186519	Ashapar	937	1217	413,780.00	289,646.00	124,134.00
20280	Gorakhpur	GAGAHA	66387	Chakmali Urf Bithua	186520	Chakmali Urf Bithua	1041	1352	459,680.00	321,776.00	137,904.00
20281	Gorakhpur	GAGAHA	66387	Chakmali Urf Bithua	186522	Parihathi	672	873	296,820.00	207,774.00	89,046.00
20282	Gorakhpur	GAGAHA	66389	CHAUKADI	187913	Jivchhin	276	358	121,720.00	85,204.00	36,516.00
20283	Gorakhpur	GAGAHA	66389	CHAUKADI	187910	Kodari	543	705	239,700.00	167,790.00	71,910.00
20284	Gorakhpur	GAGAHA	272344	DIHULPAR	186628	Dihulpar	785	1019	346,460.00	242,522.00	103,938.00
20285	Gorakhpur	GAGAHA	66393	GANGOOPAR	186636	Gangoopar	1130	1467	498,780.00	349,146.00	149,634.00
20286	Gorakhpur	GAGAHA	66393	GANGOOPAR	186637	Gaurpar	798	1036	352,240.00	246,568.00	105,672.00

SNo.	District Name	Block Name	LGD Gram Panchayat	Gram Panchayat Name	LGD Village Code	Village Name	TOT_P_2011	Projected Population 2023	Total fund	SBM fund (70 %)	CFC (30%)
1	2	3	4	5	6	7	8	9	10	11	12
20287	Gorakhpur	GAGAHA	66402	JEEWKAR	186540	Karan Ray	501	651	221,340.00	154,938.00	66,402.00
20288	Gorakhpur	GAGAHA	66402	JEEWKAR	186539	Menseer	106	138	46,920.00	32,844.00	14,076.00
20289	Gorakhpur	GAGAHA	66402	JEEWKAR	186542	Narsingh Deeh	197	256	87,040.00	60,928.00	26,112.00
20290	Gorakhpur	GAGAHA	66408	KUSMAURA BUZURG	186590	Akolahi	7	9	3,060.00	2,142.00	918.00
20291	Gorakhpur	GAGAHA	66408	KUSMAURA BUZURG	186584	Jharna	307	399	135,660.00	94,962.00	40,698.00
20292	Gorakhpur	GAGAHA	66408	KUSMAURA BUZURG	186583	Kusmaura Bujurg	818	1062	361,080.00	252,756.00	108,324.00
20293	Gorakhpur	GAGAHA	66408	KUSMAURA BUZURG	186591	Lakhnapar	376	488	165,920.00	116,144.00	49,776.00
20294	Gorakhpur	GAGAHA	66408	KUSMAURA BUZURG	186586	Pakadpura	998	1296	440,640.00	308,448.00	132,192.00
20295	Gorakhpur	GAGAHA	66408	KUSMAURA BUZURG	186589	Senuapar	180	234	79,560.00	55,692.00	23,868.00
20296	Gorakhpur	GAGAHA	66413	Mehdiya	186546	Mehdiya	1265	1642	558,280.00	390,796.00	167,484.00
20297	Gorakhpur	GAGAHA	66413	Mehdiya	186548	Pasapurwa	714	927	315,180.00	220,626.00	94,554.00
20298	Gorakhpur	GAGAHA	66413	Mehdiya	186551	Temha	227	295	100,300.00	70,210.00	30,090.00
20299	Gorakhpur	GAGAHA	272343	Narauha	186613	Narauha	691	897	304,980.00	213,486.00	91,494.00
20300	Gorakhpur	GAGAHA	272343	Narauha	186610	Raipur Mus.	418	543	184,620.00	129,234.00	55,386.00
20301	Gorakhpur	GAGAHA	66423	Rajpur	186549	Baghmaua	356	462	157,080.00	109,956.00	47,124.00
20302	Gorakhpur	GAGAHA	66423	Rajpur	186531	Bankati	23	30	10,200.00	7,140.00	3,060.00
20303	Gorakhpur	GAGAHA	66423	Rajpur	186532	Pursauli	1049	1362	463,080.00	324,156.00	138,924.00
20304	Gorakhpur	GAGAHA	66423	Rajpur	186534	Rajpur	1159	1505	511,700.00	358,190.00	153,510.00
20305	Gorakhpur	GAGAHA	66423	Rajpur	186533	Tejpur	357	464	157,760.00	110,432.00	47,328.00
20306	Gorakhpur	GAGAHA	66429	SAKARI	186594	Bhataura	400	519	176,460.00	123,522.00	52,938.00
20307	Gorakhpur	GAGAHA	66429	SAKARI	186593	Mathdharmesen	175	227	77,180.00	54,026.00	23,154.00
20308	Gorakhpur	GAGAHA	66429	SAKARI	186579	Sakari	861	1118	380,120.00	266,084.00	114,036.00
20309	Gorakhpur	GAGAHA	66430	SAKHARUA	187928	Barwal Digar	567	736	250,240.00	175,168.00	75,072.00
20310	Gorakhpur	GAGAHA	66430	SAKHARUA	187930	Sakharua Bujurg	919	1193	405,620.00	283,934.00	121,686.00
20311	Gorakhpur	GAGAHA	66430	SAKHARUA	187929	Sakharua Khurd	26	34	11,560.00	8,092.00	3,468.00
20312	Gorakhpur	GAGAHA	66434	Sukrauli	187942	Dedapar	179	232	78,880.00	55,216.00	23,664.00
20313	Gorakhpur	GAGAHA	66434	Sukrauli	187940	Jagadishpur	494	641	217,940.00	152,558.00	65,382.00
20314	Gorakhpur	GAGAHA	66434	Sukrauli	187941	Lugarapar	70	91	30,940.00	21,658.00	9,282.00
20315	Gorakhpur	GAGAHA	66434	Sukrauli	187945	Mahulia	875	1136	386,240.00	270,368.00	115,872.00
20316	Gorakhpur	GAGAHA	66434	Sukrauli	187944	Saraya	134	174	59,160.00	41,412.00	17,748.00
20317	Gorakhpur	GAGAHA	66434	Sukrauli	187939	Sukrauli	1104	1433	487,220.00	341,054.00	146,166.00
20318	Gorakhpur	GAGAHA	66435	Tenduhani	186516	Tenduhani	683	887	301,580.00	211,106.00	90,474.00
20319	Gorakhpur	GAGAHA	66437	TIKARI	186598	Dharasi	512	665	226,100.00	158,270.00	67,830.00
20320	Gorakhpur	GAGAHA	66437	TIKARI	186588	Tikari	1242	1613	548,420.00	383,894.00	164,526.00
20321	Gorakhpur	GAGAHA	66438	TILSAR	186647	Sardaha	543	705	239,700.00	167,790.00	71,910.00
20322	Gorakhpur	GAGAHA	66439	Ujjarpar	187893	Gajahara	1058	1374	467,160.00	327,012.00	140,148.00
20323	Gorakhpur	GAGAHA	66439	Ujjarpar	186641	Ramnagar	34	44	14,960.00	10,472.00	4,488.00
20324	Gorakhpur	GAGAHA	66439	Ujjarpar	186642	Ujjarpar	1074	1394	473,960.00	331,772.00	142,188.00
20325	Gorakhpur	GOLA	66504	RAJLAULI BJURG	187867	Rajauli Khurd	468	608	206,720.00	144,704.00	62,016.00
20326	Gorakhpur	GOLA	66507	SAHARAULI	187697	Devipipar	392	509	173,060.00	121,142.00	51,918.00
20327	Gorakhpur	GOLA	66512	Surdapar Raja	187801	Surdapar Raja	921	1196	406,640.00	284,648.00	121,992.00
20328	Gorakhpur	JANGAL KAUDIA	66525	Bela	185472	Baghari	35	45	15,300.00	10,710.00	4,590.00

SNo.	District Name	Block Name	LGD Gram Panchayat	Gram Panchayat Name	LGD Village Code	Village Name	TOT_P_2011	Projected Population 2023	Total fund	SBM fund (70 %)	CFC (30%)
1	2	3	4	5	6	7	8	9	10	11	12
20329	Gorakhpur	JANGAL KAUDIA	66525	Bela	185471	Bela	1177	1528	519,520.00	363,664.00	155,856.00
20330	Gorakhpur	JANGAL KAUDIA	66525	Bela	185468	Bhav	152	197	66,980.00	46,886.00	20,094.00
20331	Gorakhpur	JANGAL KAUDIA	66525	Bela	185470	Jagatbela	799	1037	352,580.00	246,806.00	105,774.00
20332	Gorakhpur	JANGAL KAUDIA	66525	Bela	185467	Khadiya	441	573	194,820.00	136,374.00	58,446.00
20333	Gorakhpur	JANGAL KAUDIA	66561	MAINA BHAGAR	185439	Banjarha	805	1045	355,300.00	248,710.00	106,590.00
20334	Gorakhpur	JANGAL KAUDIA	66561	MAINA BHAGAR	185436	Mainabhagar	899	1167	396,780.00	277,746.00	119,034.00
20335	Gorakhpur	KAURI RAM	66597	BANSPAR	186408	Kohara	561	728	247,520.00	173,264.00	74,256.00
20336	Gorakhpur	KAURI RAM	66600	Bela	186332	Gaura	20	26	8,840.00	6,188.00	2,652.00
20337	Gorakhpur	KAURI RAM	66604	BHITAHA	186319	Baridiha	17	22	7,480.00	5,236.00	2,244.00
20338	Gorakhpur	KAURI RAM	66604	BHITAHA	186325	Katya	1242	1613	548,420.00	383,894.00	164,526.00
20339	Gorakhpur	KAURI RAM	66604	BHITAHA	186323	Sokahna	312	405	137,700.00	96,390.00	41,310.00
20340	Gorakhpur	KAURI RAM	66623	Harpur	186444	Harpur	962	1249	424,660.00	297,262.00	127,398.00
20341	Gorakhpur	KAURI RAM	272349	Kaidaha khurd	186453	Kaidaha khurd	804	1044	354,960.00	248,472.00	106,488.00
20342	Gorakhpur	KAURI RAM	66627	KALANI URF TANDWA	186481	Mitanpur Khurd	431	560	190,400.00	133,280.00	57,120.00
20343	Gorakhpur	KAURI RAM	66647	RAWAT PAR	186413	Charbatta	104	135	45,900.00	32,130.00	13,770.00
20344	Gorakhpur	KAURI RAM	66655	Tighara khurd	186380	Tighara Khurd Ah.	208	270	91,800.00	64,260.00	27,540.00
20345	Gorakhpur	KHAJNI	66661	Aurai	186724	Banspar	694	901	306,340.00	214,438.00	91,902.00
20346	Gorakhpur	KHAJNI	66661	Aurai	186727	Jiginiadad	254	330	112,200.00	78,540.00	33,660.00
20347	Gorakhpur	KHAJNI	66661	Aurai	186725	Khairi	106	138	46,920.00	32,844.00	14,076.00
20348	Gorakhpur	KHAJNI	66661	Aurai	186723	Kithiwari	674	875	297,500.00	208,250.00	89,250.00
20349	Gorakhpur	KHAJNI	66661	Aurai	186726	Bakuchi	604	784	266,560.00	186,592.00	79,968.00
20350	Gorakhpur	KHAJNI	66662	Badra 1	186949	Badra	1105	1435	487,900.00	341,530.00	146,370.00
20351	Gorakhpur	KHAJNI	66662	Badra 1	186948	Dhanauji	199	258	87,720.00	61,404.00	26,316.00
20352	Gorakhpur	KHAJNI	66667	Basiyakhor	186818	Basiyakhor	1234	1602	544,680.00	381,276.00	163,404.00
20353	Gorakhpur	KHAJNI	66667	Basiyakhor	186817	Tarsad	373	484	164,560.00	115,192.00	49,368.00
20354	Gorakhpur	KHAJNI	66672	BHAROHIA	186878	Bharohiya	1207	1567	532,780.00	372,946.00	159,834.00
20355	Gorakhpur	KHAJNI	66672	BHAROHIA	186879	Doharia Basdeo	115	149	50,660.00	35,462.00	15,198.00
20356	Gorakhpur	KHAJNI	66672	BHAROHIA	186874	Jaisar	296	384	130,560.00	91,392.00	39,168.00
20357	Gorakhpur	KHAJNI	66672	BHAROHIA	186880	Padiyapar	497	645	219,300.00	153,510.00	65,790.00
20358	Gorakhpur	KHAJNI	66672	BHAROHIA	186875	Bagewah	567	736	250,240.00	175,168.00	75,072.00
20359	Gorakhpur	KHAJNI	66687	Ghaisara	186943	Beludiha	592	769	261,460.00	183,022.00	78,438.00
20360	Gorakhpur	KHAJNI	66687	Ghaisara	186957	Pipra	443	575	195,500.00	136,850.00	58,650.00
20361	Gorakhpur	KHAJNI	66692	JAIPALPUR	186754	Dhobauli Urf Dhakauli	543	705	239,700.00	167,790.00	71,910.00
20362	Gorakhpur	KHAJNI	66692	JAIPALPUR	186753	Jaipalpar	669	869	295,460.00	206,822.00	88,638.00
20363	Gorakhpur	KHAJNI	66692	JAIPALPUR	186755	Kasihara	487	632	214,880.00	150,416.00	64,464.00
20364	Gorakhpur	KHAJNI	66705	MAUDHAR MANGAL	186862	BHITAHA	1054	1369	465,460.00	325,822.00	139,638.00
20365	Gorakhpur	KHAJNI	66705	MAUDHAR MANGAL	186860	Mau Muktmn	332	431	146,540.00	102,578.00	43,962.00
20366	Gorakhpur	KHAJNI	66705	MAUDHAR MANGAL	186864	Singra Chaubey	115	149	50,660.00	35,462.00	15,198.00
20367	Gorakhpur	KHAJNI	271711	SONARI RAMCHANDRA	186902	Sheshapurwa	524	680	231,200.00	161,840.00	69,360.00
20368	Gorakhpur	KHAJNI	66725	Tama	186721	Dadiya Deeh	266	345	117,300.00	82,110.00	35,190.00
20369	Gorakhpur	KHAJNI	66725	Tama	186728	Gopipur	733	952	323,680.00	226,576.00	97,104.00
20370	Gorakhpur	KHAJNI	66725	Tama	186722	Tama	1041	1352	459,680.00	321,776.00	137,904.00

SNo.	District Name	Block Name	LGD Gram Panchayat	Gram Panchayat Name	LGD Village Code	Village Name	TOT_P_2011	Projected Population 2023	Total fund	SBM fund (70 %)	CFC (30%)
1	2	3	4	5	6	7	8	9	10	11	12
20371	Gorakhpur	KHORABAR	66732	CHAFHA	185852	Tal Kandala	955	1240	421,600.00	295,120.00	126,480.00
20372	Gorakhpur	KHORABAR	66733	CHHITAUNA	185857	Chhitauna	512	665	226,100.00	158,270.00	67,830.00
20373	Gorakhpur	KHORABAR	66733	CHHITAUNA	185856	Dhobahee	652	847	287,980.00	201,586.00	86,394.00
20374	Gorakhpur	KHORABAR	66733	CHHITAUNA	185858	Chhitona Ah.	287	373	126,820.00	88,774.00	38,046.00
20375	Gorakhpur	KHORABAR	66754	KONEE	185846	Patpar	923	1198	407,320.00	285,124.00	122,196.00
20376	Gorakhpur	KHORABAR	66756	LAHSARI	185904	Lahasadi	5051	6558	4,623,390.00	3,236,373.00	1,387,017.00
20377	Gorakhpur	KHORABAR	66756	LAHSARI	185834	Domanadad	17	22	7,480.00	5,236.00	2,244.00
20378	Gorakhpur	PALI	66784	BHAISLA	185182	Bhaisala	792	1028	349,520.00	244,664.00	104,856.00
20379	Gorakhpur	PALI	66784	BHAISLA	185181	Koma	23	30	10,200.00	7,140.00	3,060.00
20380	Gorakhpur	PALI	66784	BHAISLA	185180	Surdahi	673	874	297,160.00	208,012.00	89,148.00
20381	Gorakhpur	PALI	66788	BHITAHA	185175	BHITAHA	1121	1456	495,040.00	346,528.00	148,512.00
20382	Gorakhpur	PALI	66788	BHITAHA	185174	Shahpur	955	1240	421,600.00	295,120.00	126,480.00
20383	Gorakhpur	PALI	66809	Madhopur	185202	Madhopur	635	824	280,160.00	196,112.00	84,048.00
20384	Gorakhpur	PALI	66810	MAKARHAT	185105	Makarhat	1357	1762	599,080.00	419,356.00	179,724.00
20385	Gorakhpur	PALI	66815	Mustafabad	185193	Mustafabad	1769	2297	780,980.00	546,686.00	234,294.00
20386	Gorakhpur	PALI	66817	Narauli	185209	Doharia Khurd	456	592	201,280.00	140,896.00	60,384.00
20387	Gorakhpur	PALI	66829	Sisai	185094	Sisai	1219	1583	538,220.00	376,754.00	161,466.00
20388	Gorakhpur	PIPRAICH	66839	ARAZI CHAURI	185676	Arazi Chauri	1113	1445	491,300.00	343,910.00	147,390.00
20389	Gorakhpur	PIPRAICH	271735	Govindpur	185715	Govindpur	1031	1339	455,260.00	318,682.00	136,578.00
20390	Gorakhpur	PIPRAULI	271739	Banspar	185330	Mahi	55	71	24,140.00	16,898.00	7,242.00
20391	Gorakhpur	PIPRAULI	66927	JOT BAGAHEE	185799	Jot Barahra	593	770	261,800.00	183,260.00	78,540.00
20392	Gorakhpur	PIPRAULI	66927	JOT BAGAHEE	185796	Jot Bagahee	1163	1510	513,400.00	359,380.00	154,020.00
20393	Gorakhpur	PIPRAULI	66927	JOT BAGAHEE	185789	Jot Jarlee	1	1	340.00	238.00	102.00
20394	Gorakhpur	PIPRAULI	66927	JOT BAGAHEE	185792	Jot Khaira	339	440	149,600.00	104,720.00	44,880.00
20395	Gorakhpur	PIPRAULI	66927	JOT BAGAHEE	185798	Jotsarharee	1	1	340.00	238.00	102.00
20396	Gorakhpur	PIPRAULI	66927	JOT BAGAHEE	942425	Jot Bhagada No. 15	2	3	1,020.00	714.00	306.00
20397	Gorakhpur	PIPRAULI	66931	KALANEE BUZURG	185753	Pharsahee Jot	539	700	238,000.00	166,600.00	71,400.00
20398	Gorakhpur	PIPRAULI	66931	KALANEE BUZURG	185750	Kalanee Buzurg	911	1183	402,220.00	281,554.00	120,666.00
20399	Gorakhpur	PIPRAULI	66940	Malhipur	185323	Malhipur	1177	1528	519,520.00	363,664.00	155,856.00
20400	Gorakhpur	PIPRAULI	66947	PIPARI	185746	Pipari	1954	2537	862,580.00	603,806.00	258,774.00
20401	Gorakhpur	PIPRAULI	271741	Sathipar	185354	Sathipar	1233	1601	544,340.00	381,038.00	163,302.00
20402	Gorakhpur	PIPRAULI	66953	Siyar	185368	Sahajupar	766	995	338,300.00	236,810.00	101,490.00
20403	Gorakhpur	PIPRAULI	66953	Siyar	185367	Siyar	1219	1583	538,220.00	376,754.00	161,466.00
20404	Gorakhpur	PIPRAULI	66956	TENUWAN	185320	Kolhui	1177	1528	519,520.00	363,664.00	155,856.00
20405	Gorakhpur	PIPRAULI	66956	TENUWAN	185319	Tenuan	1224	1589	540,260.00	378,182.00	162,078.00
20406	Gorakhpur	PIPRAULI	66956	TENUWAN	185321	Tinhara	691	897	304,980.00	213,486.00	91,494.00
20407	Gorakhpur	SAHJANAWA	66959	Baidauli	185293	Baidauli	973	1263	429,420.00	300,594.00	128,826.00
20408	Gorakhpur	SAHJANAWA	66959	Baidauli	185292	Jangal Digar	160	208	70,720.00	49,504.00	21,216.00
20409	Gorakhpur	SAHJANAWA	66959	Baidauli	185296	Sidhauhi	830	1078	366,520.00	256,564.00	109,956.00
20410	Gorakhpur	SAHJANAWA	66961	BAKULAH	186701	BAKULAH	639	830	282,200.00	197,540.00	84,660.00
20411	Gorakhpur	SAHJANAWA	66961	BAKULAH	186700	Ranipur	450	584	198,560.00	138,992.00	59,568.00
20412	Gorakhpur	SAHJANAWA	66979	GANGTAHI	186673	GANGTAHI	630	818	278,120.00	194,684.00	83,436.00

SNo.	District Name	Block Name	LGD Gram Panchayat	Gram Panchayat Name	LGD Village Code	Village Name	TOT_P_2011	Projected Population 2023	Total fund	SBM fund (70 %)	CFC (30%)
1	2	3	4	5	6	7	8	9	10	11	12
20413	Gorakhpur	SAHJANAWA	66979	GANGTAHI	186675	JALALABAD	175	227	77,180.00	54,026.00	23,154.00
20414	Gorakhpur	SAHJANAWA	66979	GANGTAHI	186672	Madariya	533	692	235,280.00	164,696.00	70,584.00
20415	Gorakhpur	SAHJANAWA	66979	GANGTAHI	186674	TADWA	130	169	57,460.00	40,222.00	17,238.00
20416	Gorakhpur	SAHJANAWA	66986	JHAKAHEE	186699	BHITAHA	289	375	127,500.00	89,250.00	38,250.00
20417	Gorakhpur	SAHJANAWA	66986	JHAKAHEE	186698	JHAKAHI	1252	1626	552,840.00	386,988.00	165,852.00
20418	Gorakhpur	SAHJANAWA	67002	PIPARAHEMA	186670	MAHAITA	828	1075	365,500.00	255,850.00	109,650.00
20419	Gorakhpur	SAHJANAWA	67002	PIPARAHEMA	186681	SURSA	154	200	68,000.00	47,600.00	20,400.00
20420	Gorakhpur	SAHJANAWA	67002	PIPARAHEMA	186680	SURSI	959	1245	423,300.00	296,310.00	126,990.00
20421	Gorakhpur	SAHJANAWA	67007	RANIDEEH	186691	LATKANA	512	665	226,100.00	158,270.00	67,830.00
20422	Gorakhpur	SAHJANAWA	67007	RANIDEEH	186682	RANIDEEH	1080	1402	476,680.00	333,676.00	143,004.00
20423	Gorakhpur	SAHJANAWA	67009	REODA	185291	KAVISA	687	892	303,280.00	212,296.00	90,984.00
20424	Gorakhpur	SAHJANAWA	67010	SAHIJANA	186704	SAHIJANA	764	992	337,280.00	236,096.00	101,184.00
20425	Gorakhpur	SAHJANAWA	67013	SONBARASA	186688	SAMUDA	585	760	258,400.00	180,880.00	77,520.00
20426	Gorakhpur	SAHJANAWA	67015	TENUHARI	185235	DAFTARI	383	497	168,980.00	118,286.00	50,694.00
20427	Gorakhpur	SAHJANAWA	67015	TENUHARI	185238	TENUHARI	844	1096	372,640.00	260,848.00	111,792.00
20428	Gorakhpur	SARDARNAGAR	67037	Chakdeiya	185984	Chakdeiya	1494	1940	659,600.00	461,720.00	197,880.00
20429	Gorakhpur	SARDARNAGAR	272410	Devkahiya	185971	Devkahiya	1050	1363	463,420.00	324,394.00	139,026.00
20430	Gorakhpur	SARDARNAGAR	67049	Jaipur	185923	Jaipur	1733	2250	765,000.00	535,500.00	229,500.00
20431	Gorakhpur	URUWA	67076	BAREE PUR	187066	Mathia	183	238	80,920.00	56,644.00	24,276.00
20432	Gorakhpur	URUWA	67076	BAREE PUR	187045	Rihilpar	53	69	23,460.00	16,422.00	7,038.00
20433	Gorakhpur	URUWA	67076	BAREE PUR	187072	Belpar	372	483	164,220.00	114,954.00	49,266.00
20434	Gorakhpur	URUWA	67087	BUDHNAPAR BUJURG	187150	Bankati Khurd	638	828	281,520.00	197,064.00	84,456.00
20435	Gorakhpur	URUWA	67087	BUDHNAPAR BUJURG	187158	Budhnapar Khurd	55	71	24,140.00	16,898.00	7,242.00
20436	Gorakhpur	URUWA	67091	DADOORA	187035	Baijantha	210	273	92,820.00	64,974.00	27,846.00
20437	Gorakhpur	URUWA	67091	DADOORA	187044	Bhitha	429	557	189,380.00	132,566.00	56,814.00
20438	Gorakhpur	URUWA	67091	DADOORA	187031	Dadaura	1194	1550	527,000.00	368,900.00	158,100.00
20439	Gorakhpur	URUWA	67091	DADOORA	187040	Nagwa	343	445	151,300.00	105,910.00	45,390.00
20440	Gorakhpur	URUWA	67098	ESROWLEE	187029	Israuli	1083	1406	478,040.00	334,628.00	143,412.00
20441	Gorakhpur	URUWA	67098	ESROWLEE	187033	Jaiti	277	360	122,400.00	85,680.00	36,720.00
20442	Gorakhpur	URUWA	67098	ESROWLEE	187032	Musarat	524	680	231,200.00	161,840.00	69,360.00
20443	Gorakhpur	URUWA	67098	ESROWLEE	187030	Sakhauna	570	740	251,600.00	176,120.00	75,480.00
20444	Gorakhpur	URUWA	67099	Gajpur	187454	Dubaripur	573	744	252,960.00	177,072.00	75,888.00
20445	Gorakhpur	URUWA	67099	Gajpur	187455	Gajpur	1509	1959	666,060.00	466,242.00	199,818.00
20446	Gorakhpur	URUWA	67099	Gajpur	187471	Harilalpur	459	596	202,640.00	141,848.00	60,792.00
20447	Gorakhpur	URUWA	67100	HARAEDAR BUJURG	187166	Araji Harredad bujurg	10	13	4,420.00	3,094.00	1,326.00
20448	Gorakhpur	URUWA	67104	HUDARI	187054	Hundara	366	475	161,500.00	113,050.00	48,450.00
20449	Gorakhpur	URUWA	67104	HUDARI	187063	Mathia	173	225	76,500.00	53,550.00	22,950.00
20450	Gorakhpur	URUWA	67104	HUDARI	187057	Pipraha	145	188	63,920.00	44,744.00	19,176.00
20451	Gorakhpur	URUWA	67107	JAGDISHPUR URF PANDEYPUR		JAGDISHPUR SARRAI	209	271	92,140.00	64,498.00	27,642.00
20452	Gorakhpur	URUWA	67117	Mubarakpur	187568	Mubarakpur	1158	1504	511,360.00	357,952.00	153,408.00
20453	Gorakhpur	URUWA	67121	NARAYAN PUR	187070	Madhopur	873	1134	385,560.00	269,892.00	115,668.00
20454	Gorakhpur	URUWA	67130	PIPARI BUJURG	187555	Chakia	179	232	78,880.00	55,216.00	23,664.00

SNo.	District Name	Block Name	LGD Gram Panchayat	Gram Panchayat Name	LGD Village Code	Village Name	TOT_P_2011	Projected Population 2023	Total fund	SBM fund (70 %)	CFC (30%)
1	2	3	4	5	6	7	8	9	10	11	12
20455	Gorakhpur	URUWA	67131	PURWA	187127	Balua Katka	299	388	131,920.00	92,344.00	39,576.00
20456	Gorakhpur	URUWA	67131	PURWA	187123	Purva	965	1253	426,020.00	298,214.00	127,806.00
20457	Gorakhpur	URUWA	67136	RAMPURSARNATH	187578	Tadwa Vahalim	596	774	263,160.00	184,212.00	78,948.00
20458	Gorakhpur	URUWA	67142	Rukkunpur	187525	Bagahi	170	221	75,140.00	52,598.00	22,542.00
20459	Gorakhpur	URUWA	67142	Rukkunpur	187547	Bourdih Bujurg	392	509	173,060.00	121,142.00	51,918.00
20460	Gorakhpur	URUWA	67142	Rukkunpur	187521	Chakrupaia	32	42	14,280.00	9,996.00	4,284.00
20461	Gorakhpur	URUWA	67142	Rukkunpur	187519	Mohanpur	573	744	252,960.00	177,072.00	75,888.00
20462	Gorakhpur	URUWA	67142	Rukkunpur	187522	Pachperwa	227	295	100,300.00	70,210.00	30,090.00
20463	Gorakhpur	URUWA	67142	Rukkunpur	187524	Pakadi	444	576	195,840.00	137,088.00	58,752.00
20464	Gorakhpur	URUWA	67142	Rukkunpur	187520	Sukrouli	498	647	219,980.00	153,986.00	65,994.00
20465	Gorakhpur	URUWA	67143	Sahua	187058	Innadih	433	562	191,080.00	133,756.00	57,324.00
20466	Gorakhpur	URUWA	67143	Sahua	187052	Tighara	155	201	68,340.00	47,838.00	20,502.00
20467	Gorakhpur	URUWA	67143	Sahua	187051	Usrain	832	1080	367,200.00	257,040.00	110,160.00
20468	Gorakhpur	URUWA	67144	SAKHARUA	186124	Bhiti	395	513	174,420.00	122,094.00	52,326.00
20469	Gorakhpur	URUWA	67144	SAKHARUA	186122	Gohaliya	417	541	183,940.00	128,758.00	55,182.00
20470	Gorakhpur	URUWA	67144	SAKHARUA	186123	Mabhora	507	658	223,720.00	156,604.00	67,116.00
20471	Gorakhpur	URUWA	67144	SAKHARUA	186129	Mathia	182	236	80,240.00	56,168.00	24,072.00
20472	Gorakhpur	URUWA	67144	SAKHARUA	186130	Pachapedwa	65	84	28,560.00	19,992.00	8,568.00
20473	Gorakhpur	URUWA	67144	SAKHARUA	186128	Sakharua	590	766	260,440.00	182,308.00	78,132.00
20474	Hamirpur	GOHAND	67156	ALKACHABA	154062	ALKACHABA	1565	2032	690,880.00	483,616.00	207,264.00
20475	Hamirpur	GOHAND	67161	BAHPUR	153847	BAHPUR	1310	1701	578,340.00	404,838.00	173,502.00
20476	Hamirpur	GOHAND	67162	BANGRA	153823	BANGRA	1664	2161	734,740.00	514,318.00	220,422.00
20477	Hamirpur	GOHAND	67163	BARA KHARKA	154053	BARA KHARKA	955	1240	421,600.00	295,120.00	126,480.00
20478	Hamirpur	GOHAND	67163	BARA KHARKA	154058	BILGAON	440	571	194,140.00	135,898.00	58,242.00
20479	Hamirpur	GOHAND	67165	BARUA	153839	BARUA	1162	1509	513,060.00	359,142.00	153,918.00
20480	Hamirpur	GOHAND	67165	BARUA	153838	MACHEHARI	601	780	265,200.00	185,640.00	79,560.00
20481	Hamirpur	GOHAND	67167	CHADWARI DANDA	154051	BILGAON	479	622	211,480.00	148,036.00	63,444.00
20482	Hamirpur	GOHAND	67167	CHADWARI DANDA	154049	CHADWARI DANDA	895	1162	395,080.00	276,556.00	118,524.00
20483	Hamirpur	GOHAND	67167	CHADWARI DANDA	154050	DHUROULI	492	639	217,260.00	152,082.00	65,178.00
20484	Hamirpur	GOHAND	67168	CHAK AMARPURA	153821	CHAK AMARPURA	850	1104	375,360.00	262,752.00	112,608.00
20485	Hamirpur	GOHAND	67168	CHAK AMARPURA	153820	GADHAR	623	809	275,060.00	192,542.00	82,518.00
20486	Hamirpur	GOHAND	63724	CHURHA	154052	CHURHA	1127	1463	497,420.00	348,194.00	149,226.00
20487	Hamirpur	GOHAND	67172	DHAGWAN	153825	DHAGWAN	1795	2331	792,540.00	554,778.00	237,762.00
20488	Hamirpur	GOHAND	67172	DHAGWAN	153826	UJANEH	257	334	113,560.00	79,492.00	34,068.00
20489	Hamirpur	GOHAND	67174	ITAYAL	153855	BARA	838	1088	369,920.00	258,944.00	110,976.00
20490	Hamirpur	GOHAND	67174	ITAYAL	153854	ITAYAL	1054	1369	465,460.00	325,822.00	139,638.00
20491	Hamirpur	GOHAND	67176	ITELIYA RAJA	153824	ITELIYA RAJA	1398	1815	617,100.00	431,970.00	185,130.00
20492	Hamirpur	GOHAND	67177	JAKHERI	153867	JAKHERI	2100	2727	927,180.00	649,026.00	278,154.00
20493	Hamirpur	GOHAND	67177	JAKHERI	153866	AURA KHERA	70	91	30,940.00	21,658.00	9,282.00
20494	Hamirpur	GOHAND	67177	JAKHERI	153865	IGUI	218	283	96,220.00	67,354.00	28,866.00
20495	Hamirpur	GOHAND	265721	JAMKHURI	154061	JAMKHURI	1067	1385	470,900.00	329,630.00	141,270.00
20496	Hamirpur	GOHAND	67181	KARGAWAN	153844	KARGAWAN	1622	2106	716,040.00	501,228.00	214,812.00

SNo.	District Name	Block Name	LGD Gram Panchayat	Gram Panchayat Name	LGD Village Code	Village Name	TOT_P_2011	Projected Population 2023	Total fund	SBM fund (70 %)	CFC (30%)
1	2	3	4	5	6	7	8	9	10	11	12
20497	Hamirpur	GOHAND	67182	KARHI	154067	KARHI	1219	1583	538,220.00	376,754.00	161,466.00
20498	Hamirpur	GOHAND	67183	KAROUNDI	154070	KAROUNDI	1705	2214	752,760.00	526,932.00	225,828.00
20499	Hamirpur	GOHAND	67184	KEMOKHAR	154057	BIRBAHI	172	223	75,820.00	53,074.00	22,746.00
20500	Hamirpur	GOHAND	67184	KEMOKHAR	154074	KEMOKHAR	618	802	272,680.00	190,876.00	81,804.00
20501	Hamirpur	GOHAND	67184	KEMOKHAR	154056	TYONTANA	357	464	157,760.00	110,432.00	47,328.00
20502	Hamirpur	GOHAND	67186	LINGA	153840	BIGWAN	516	670	227,800.00	159,460.00	68,340.00
20503	Hamirpur	GOHAND	67186	LINGA	153843	LINGA	1426	1852	629,680.00	440,776.00	188,904.00
20504	Hamirpur	GOHAND	67186	LINGA	153841	TIKUR	244	317	107,780.00	75,446.00	32,334.00
20505	Hamirpur	GOHAND	67187	MAGRAUTH	154044	MAGRAUTH	1861	2416	821,440.00	575,008.00	246,432.00
20506	Hamirpur	GOHAND	67188	MANSGAWAN	153835	ITOURAGAON	223	290	98,600.00	69,020.00	29,580.00
20507	Hamirpur	GOHAND	67188	MANSGAWAN	153832	MANSGAWAN	940	1221	415,140.00	290,598.00	124,542.00
20508	Hamirpur	GOHAND	67188	MANSGAWAN	153831	MEHJOLI	667	866	294,440.00	206,108.00	88,332.00
20509	Hamirpur	GOHAND	67188	MANSGAWAN	153834	WAGIPURA	535	695	236,300.00	165,410.00	70,890.00
20510	Hamirpur	GOHAND	67189	NADNA	153848	NADNA	1244	1615	549,100.00	384,370.00	164,730.00
20511	Hamirpur	GOHAND	67190	NAHDOURA	153827	NAHDOURA	1876	2436	828,240.00	579,768.00	248,472.00
20512	Hamirpur	GOHAND	67191	PATKHURI	154063	PATKHURI	1616	2098	713,320.00	499,324.00	213,996.00
20513	Hamirpur	GOHAND	67194	RAWATPURA	153829	RAWATPURA	1386	1800	612,000.00	428,400.00	183,600.00
20514	Hamirpur	GOHAND	67195	REGWARA KHURD	154065	REGWARA KHURD	1419	1842	626,280.00	438,396.00	187,884.00
20515	Hamirpur	GOHAND	67197	SAINA	153846	SAINA	1425	1850	629,000.00	440,300.00	188,700.00
20516	Hamirpur	GOHAND	67199	SARSEDA MAF	153870	CHHIRAWAL	81	105	35,700.00	24,990.00	10,710.00
20517	Hamirpur	GOHAND	67199	SARSEDA MAF	153868	KHAREHATA KHURD	391	508	172,720.00	120,904.00	51,816.00
20518	Hamirpur	GOHAND	67199	SARSEDA MAF	153869	SARSEDA MAF	470	610	207,400.00	145,180.00	62,220.00
20519	Hamirpur	GOHAND	67200	SIYAWRI	153851	SIYAWRI	1613	2094	711,960.00	498,372.00	213,588.00
20520	Hamirpur	GOHAND	67201	TOLA RAATH	153860	TOLA RAATH	756	982	333,880.00	233,716.00	100,164.00
20521	Hamirpur	KURARA	67204	BAINSA PALI	153682	BAINSA PALI	1566	2033	691,220.00	483,854.00	207,366.00
20522	Hamirpur	KURARA	67204	BAINSA PALI	153681	KUSAULI	480	623	211,820.00	148,274.00	63,546.00
20523	Hamirpur	KURARA	67205	BARUAA	153632	BARUA	1369	1778	604,520.00	423,164.00	181,356.00
20524	Hamirpur	KURARA	67210	CHAKOTHI	153686	CHAKOTHI	1342	1742	592,280.00	414,596.00	177,684.00
20525	Hamirpur	KURARA	67213	DEBIGANJ	153698	BAIJE ISLAMPUR	463	601	204,340.00	143,038.00	61,302.00
20526	Hamirpur	KURARA	67213	DEBIGANJ	153696	DEBIGANJ	797	1035	351,900.00	246,330.00	105,570.00
20527	Hamirpur	KURARA	67213	DEBIGANJ	153695	GULAB GANJ	189	245	83,300.00	58,310.00	24,990.00
20528	Hamirpur	KURARA	67214	GIMUHA DANDA	153663	GIMUHA DANDA	1256	1631	554,540.00	388,178.00	166,362.00
20529	Hamirpur	KURARA	67214	GIMUHA DANDA	153665	RITHAURA DANDA	611	793	269,620.00	188,734.00	80,886.00
20530	Hamirpur	KURARA	67215	JAKHELA	153683	JAKHELA	1562	2028	689,520.00	482,664.00	206,856.00
20531	Hamirpur	KURARA	67216	JALLA	153700	JALLA	1341	1741	591,940.00	414,358.00	177,582.00
20532	Hamirpur	KURARA	264964	JAMREHI UPAR	153649	JAMREHI UPAR	1086	1410	479,400.00	335,580.00	143,820.00
20533	Hamirpur	KURARA	67218	KAKRAU	153688	GUJRAURA	581	754	256,360.00	179,452.00	76,908.00
20534	Hamirpur	KURARA	67218	KAKRAU	153691	KAKRAU	1544	2005	681,700.00	477,190.00	204,510.00
20535	Hamirpur	KURARA	67218	KAKRAU	153690	KARIAPUR	410	532	180,880.00	126,616.00	54,264.00
20536	Hamirpur	KURARA	67218	KAKRAU	153689	KHAREHTA	441	573	194,820.00	136,374.00	58,446.00
20537	Hamirpur	KURARA	67220	KANDAUR DANDA	153702	KANDAUR DANDA	1935	2512	854,080.00	597,856.00	256,224.00
20538	Hamirpur	KURARA	67222	KURARA RURAL	153678	KURARA RURAL	1923	2497	848,980.00	594,286.00	254,694.00

SNo.	District Name	Block Name	LGD Gram Panchayat	Gram Panchayat Name	LGD Village Code	Village Name	TOT_P_2011	Projected Population 2023	Total fund	SBM fund (70 %)	CFC (30%)
1	2	3	4	5	6	7	8	9	10	11	12
20539	Hamirpur	KURARA	67225	LAHRA	153687	LAHERA	1755	2279	774,860.00	542,402.00	232,458.00
20540	Hamirpur	KURARA	67226	MANKI KALAN	153626	MANKI KALAN	1548	2010	683,400.00	478,380.00	205,020.00
20541	Hamirpur	KURARA	264963	MANKI KHURD	153625	MANKI KHURD	1403	1822	619,480.00	433,636.00	185,844.00
20542	Hamirpur	KURARA	264960	PACH KHURA	153635	PACH KHURA	1325	1720	584,800.00	409,360.00	175,440.00
20543	Hamirpur	KURARA	67231	RITHARI	153685	RITHARI	1677	2177	740,180.00	518,126.00	222,054.00
20544	Hamirpur	KURARA	67233	SHANKERPUR	153639	RAGHWA	1220	1584	538,560.00	376,992.00	161,568.00
20545	Hamirpur	KURARA	67233	SHANKERPUR	153638	SHANKERPUR	850	1104	375,360.00	262,752.00	112,608.00
20546	Hamirpur	KURARA	264961	TODARPUR	153634	TODARPUR	1309	1700	578,000.00	404,600.00	173,400.00
20547	Hamirpur	KURARA	67237	UMRAHAT	153628	HARAULIPUR	726	943	320,620.00	224,434.00	96,186.00
20548	Hamirpur	KURARA	67237	UMRAHAT	153627	UMRAHAT	1251	1624	552,160.00	386,512.00	165,648.00
20549	Hamirpur	MAUDAHA	67242	BHABHAURA	154220	BHABHAURA	1463	1900	646,000.00	452,200.00	193,800.00
20550	Hamirpur	MAUDAHA	67244	BHAINSTA	154209	BHAINSTA	1149	1492	507,280.00	355,096.00	152,184.00
20551	Hamirpur	MAUDAHA	67245	BHAVANI	154239	BHABHANI	1458	1893	643,620.00	450,534.00	193,086.00
20552	Hamirpur	MAUDAHA	67245	BHAVANI	154236	CHAMAR KHANNA	558	725	246,500.00	172,550.00	73,950.00
20553	Hamirpur	MAUDAHA	67245	BHAVANI	154238	GEHBRA	396	514	174,760.00	122,332.00	52,428.00
20554	Hamirpur	MAUDAHA	67247	BIGEHNA	154229	BIGEHNA	1906	2475	841,500.00	589,050.00	252,450.00
20555	Hamirpur	MAUDAHA	264978	BURHAI	154190	BURHAI	1275	1655	562,700.00	393,890.00	168,810.00
20556	Hamirpur	MAUDAHA	67249	CHANDI KALAN	154205	CHANDI KALAN	1582	2054	698,360.00	488,852.00	209,508.00
20557	Hamirpur	MAUDAHA	67250	CHEK DAHA	154230	CHEK DAHA	1263	1640	557,600.00	390,320.00	167,280.00
20558	Hamirpur	MAUDAHA	67250	CHEK DAHA	154219	KISHUNPUR	543	705	239,700.00	167,790.00	71,910.00
20559	Hamirpur	MAUDAHA	67250	CHEK DAHA	154231	GAGARIYA KHERA	130	169	57,460.00	40,222.00	17,238.00
20560	Hamirpur	MAUDAHA	67251	CHHANI (PAR MAUDAHA)	154193	CHHANI (PAR MAUDAHA)	1773	2302	782,680.00	547,876.00	234,804.00
20561	Hamirpur	MAUDAHA	264975	FATEHPURWA	154246	FATEHPURWA	1011	1313	446,420.00	312,494.00	133,926.00
20562	Hamirpur	MAUDAHA	67256	GEHRAULI KHURD(PAR MAUDAHA)	154199	GEHRAULI KHURD(PAR MAUDAHA)	1306	1696	576,640.00	403,648.00	172,992.00
20563	Hamirpur	MAUDAHA	67256	GEHRAULI KHURD(PAR MAUDAHA)	154203	PASUN	766	995	338,300.00	236,810.00	101,490.00
20564	Hamirpur	MAUDAHA	67258	GURHA	154242	GURHA	1585	2058	699,720.00	489,804.00	209,916.00
20565	Hamirpur	MAUDAHA	67260	HIMAULI	154235	HIMAULI	956	1241	421,940.00	295,358.00	126,582.00
20566	Hamirpur	MAUDAHA	67263	KAPSA	154206	KAPSA	1530	1987	675,580.00	472,906.00	202,674.00
20567	Hamirpur	MAUDAHA	67265	KHAIR	154197	BAKCHHA	852	1106	376,040.00	263,228.00	112,812.00
20568	Hamirpur	MAUDAHA	67265	KHAIR	154198	KHAIR	1023	1328	451,520.00	316,064.00	135,456.00
20569	Hamirpur	MAUDAHA	264977	KHAIRI	154185	KHAIRI	1377	1788	607,920.00	425,544.00	182,376.00
20570	Hamirpur	MAUDAHA	67269	LADAR	154240	LADAR	1710	2220	754,800.00	528,360.00	226,440.00
20571	Hamirpur	MAUDAHA	67271	LEWA	154201	LEWA	1923	2497	848,980.00	594,286.00	254,694.00
20572	Hamirpur	MAUDAHA	67271	LEWA	154200	LACHHMANPUR	15	19	6,460.00	4,522.00	1,938.00
20573	Hamirpur	MAUDAHA	67275	MASGAWAN	154165	ASUAI	270	351	119,340.00	83,538.00	35,802.00
20574	Hamirpur	MAUDAHA	67275	MASGAWAN	154163	DHUNGAWAN	281	365	124,100.00	86,870.00	37,230.00
20575	Hamirpur	MAUDAHA	67275	MASGAWAN	154164	KHENDEHI	265	344	116,960.00	81,872.00	35,088.00
20576	Hamirpur	MAUDAHA	67275	MASGAWAN	154227	MASGAWAN	964	1252	425,680.00	297,976.00	127,704.00
20577	Hamirpur	MAUDAHA	67279	PARA	154232	PARA	1740	2259	768,060.00	537,642.00	230,418.00
20578	Hamirpur	MAUDAHA	67280	PARCHHA	154175	PARCHHA	1732	2249	764,660.00	535,262.00	229,398.00
20579	Hamirpur	MAUDAHA	67280	PARCHHA	154177	SARHA	181	235	79,900.00	55,930.00	23,970.00
20580	Hamirpur	MAUDAHA	67285	PIPRAUNDA	154155	PIPRAUNDA	1780	2311	785,740.00	550,018.00	235,722.00

SNo.	District Name	Block Name	LGD Gram Panchayat	Gram Panchayat Name	LGD Village Code	Village Name	TOT_P_2011	Projected Population 2023	Total fund	SBM fund (70 %)	CFC (30%)
1	2	3	4	5	6	7	8	9	10	11	12
20581	Hamirpur	MAUDAHA	67287	RATAULI	154221	RATAULI	1241	1611	547,740.00	383,418.00	164,322.00
20582	Hamirpur	MAUDAHA	67289	ROHARI	154169	ACHHRELA	239	310	105,400.00	73,780.00	31,620.00
20583	Hamirpur	MAUDAHA	67289	ROHARI	154168	BEHRELA	214	278	94,520.00	66,164.00	28,356.00
20584	Hamirpur	MAUDAHA	67289	ROHARI	154154	ROHARI	1540	2000	680,000.00	476,000.00	204,000.00
20585	Hamirpur	MAUDAHA	264976	SIJNAURA	154208	SIJNAURA	1390	1805	613,700.00	429,590.00	184,110.00
20586	Hamirpur	MAUDAHA	67292	SILAULI	154167	SILAULI	1878	2438	828,920.00	580,244.00	248,676.00
20587	Hamirpur	MAUDAHA	67295	TOLA MAF	154184	TOLA MAF	1933	2510	853,400.00	597,380.00	256,020.00
20588	Hamirpur	MAUDAHA	67296	UPRAI	154159	DEO KALI	133	173	58,820.00	41,174.00	17,646.00
20589	Hamirpur	MAUDAHA	67296	UPRAI	154162	UPRAI	1828	2373	806,820.00	564,774.00	242,046.00
20590	Hamirpur	MAUDAHA	67297	URDANA	154213	GHATKANA	887	1152	391,680.00	274,176.00	117,504.00
20591	Hamirpur	MAUDAHA	67297	URDANA	154212	URDANA	1648	2140	727,600.00	509,320.00	218,280.00
20592	Hamirpur	MUSKARA	67298	AINJHI	154124	AINJHI	1670	2168	737,120.00	515,984.00	221,136.00
20593	Hamirpur	MUSKARA	67305	BHUGEHCHA	154141	BHUGEHCHA	1721	2235	759,900.00	531,930.00	227,970.00
20594	Hamirpur	MUSKARA	264983	BHUJPUR	154081	BHUJPUR	1021	1326	450,840.00	315,588.00	135,252.00
20595	Hamirpur	MUSKARA	67309	CHHANI	154133	CHHANI	1709	2219	754,460.00	528,122.00	226,338.00
20596	Hamirpur	MUSKARA	67310	CHHEDIBASAYAK	154086	CHANDULI AHIR	383	497	168,980.00	118,286.00	50,694.00
20597	Hamirpur	MUSKARA	67310	CHHEDIBASAYAK	154085	CHHEDIBASAYAK	1252	1626	552,840.00	386,988.00	165,852.00
20598	Hamirpur	MUSKARA	67311	CHILLI	154111	CHILLI	1600	2077	706,180.00	494,326.00	211,854.00
20599	Hamirpur	MUSKARA	67311	CHILLI	154110	PURAJAHAN	345	448	152,320.00	106,624.00	45,696.00
20600	Hamirpur	MUSKARA	67312	GAURA	154136	ALRA	648	841	285,940.00	200,158.00	85,782.00
20601	Hamirpur	MUSKARA	67312	GAURA	154135	GAURA	873	1134	385,560.00	269,892.00	115,668.00
20602	Hamirpur	MUSKARA	264982	KAMOKHAR	154143	KAMOKHAR	1242	1613	548,420.00	383,894.00	164,526.00
20603	Hamirpur	MUSKARA	264981	MIHUNA	154118	MIHUNA	1417	1840	625,600.00	437,920.00	187,680.00
20604	Hamirpur	MUSKARA	67328	SIWNI	154119	SIWNI	1823	2367	804,780.00	563,346.00	241,434.00
20605	Hamirpur	MUSKARA	67329	TAGARI	154148	KHEDA	173	225	76,500.00	53,550.00	22,950.00
20606	Hamirpur	MUSKARA	67329	TAGARI	154149	TAGARI	1203	1562	531,080.00	371,756.00	159,324.00
20607	Hamirpur	MUSKARA	67330	TIHAR	154142	CHIKSONA	491	638	216,920.00	151,844.00	65,076.00
20608	Hamirpur	MUSKARA	67330	TIHAR	154140	TIHAR	1876	2436	828,240.00	579,768.00	248,472.00
20609	Hamirpur	RATH	67335	BAHAGAON	153943	BIHAGAON	1647	2138	726,920.00	508,844.00	218,076.00
20610	Hamirpur	RATH	67336	BAKRAI	153892	BAKRAI	1342	1742	592,280.00	414,596.00	177,684.00
20611	Hamirpur	RATH	67336	BAKRAI	153879	KOTHA	542	704	239,360.00	167,552.00	71,808.00
20612	Hamirpur	RATH	67336	BAKRAI	153891	TOOKA	721	936	318,240.00	222,768.00	95,472.00
20613	Hamirpur	RATH	67337	BARAIL	153895	BARAIL	1023	1328	451,520.00	316,064.00	135,456.00
20614	Hamirpur	RATH	67337	BARAIL	153893	DEVRA	908	1179	400,860.00	280,602.00	120,258.00
20615	Hamirpur	RATH	67338	BARDA	153944	BARDA	1525	1980	673,200.00	471,240.00	201,960.00
20616	Hamirpur	RATH	67341	DADARI	153948	DADARI	753	978	332,520.00	232,764.00	99,756.00
20617	Hamirpur	RATH	67341	DADARI	153946	PAHARI VEER	657	853	290,020.00	203,014.00	87,006.00
20618	Hamirpur	RATH	67343	GALIHA	153924	GALIHA	1603	2081	707,540.00	495,278.00	212,262.00
20619	Hamirpur	RATH	67343	GALIHA	153925	SUKHLAHRI	195	253	86,020.00	60,214.00	25,806.00
20620	Hamirpur	RATH	67345	GOHANI PANWARI	153894	GOHANI PANWARI	1863	2419	822,460.00	575,722.00	246,738.00
20621	Hamirpur	RATH	67346	GOHANI RATH	153956	GOHANI RATH	938	1218	414,120.00	289,884.00	124,236.00
20622	Hamirpur	RATH	67346	GOHANI RATH	153951	PTH NAUDI	995	1292	439,280.00	307,496.00	131,784.00

SNo.	District Name	Block Name	LGD Gram Panchayat	Gram Panchayat Name	LGD Village Code	Village Name	TOT_P_2011	Projected Population 2023	Total fund	SBM fund (70 %)	CFC (30%)
1	2	3	4	5	6	7	8	9	10	11	12
20623	Hamirpur	RATH	67347	IKTHAUR	153897	BIHAR	531	689	234,260.00	163,982.00	70,278.00
20624	Hamirpur	RATH	67347	IKTHAUR	153872	IKTHAUR	969	1258	427,720.00	299,404.00	128,316.00
20625	Hamirpur	RATH	67351	KAITHI	153955	BADAN PURA	576	748	254,320.00	178,024.00	76,296.00
20626	Hamirpur	RATH	67351	KAITHI	153953	KAITHI	1544	2005	681,700.00	477,190.00	204,510.00
20627	Hamirpur	RATH	67352	KASHBA KHEDA	153940	KASHBA KHEDA	1078	1400	476,000.00	333,200.00	142,800.00
20628	Hamirpur	RATH	67352	KASHBA KHEDA	153949	PADARA	706	917	311,780.00	218,246.00	93,534.00
20629	Hamirpur	RATH	67353	KHHADAKHAR	153886	KHHADAKHAR	1013	1315	447,100.00	312,970.00	134,130.00
20630	Hamirpur	RATH	264984	KHIRIYA	153887	KHIRIYA	1041	1352	459,680.00	321,776.00	137,904.00
20631	Hamirpur	RATH	67356	LIDHAURA	153877	LIDHAURA	1290	1675	569,500.00	398,650.00	170,850.00
20632	Hamirpur	RATH	67358	MALEHTA	153881	KUCHHECHHA	597	775	263,500.00	184,450.00	79,050.00
20633	Hamirpur	RATH	67358	MALEHTA	153878	MALEHTA	1917	2489	846,260.00	592,382.00	253,878.00
20634	Hamirpur	RATH	67363	PAHARI GARI	153929	PAHARI GARI	1665	2162	735,080.00	514,556.00	220,524.00
20635	Hamirpur	RATH	67364	PARA	153941	PARA	1066	1384	470,560.00	329,392.00	141,168.00
20636	Hamirpur	RATH	67365	RAURO	153952	RAURO	1121	1456	495,040.00	346,528.00	148,512.00
20637	Hamirpur	RATH	67367	SARGAON	153896	EKTHAURA	116	151	51,340.00	35,938.00	15,402.00
20638	Hamirpur	RATH	67367	SARGAON	153873	SARGAON	1591	2066	702,440.00	491,708.00	210,732.00
20639	Hamirpur	RATH	67368	SIKRAUDHA	153900	GUGARWARA	391	508	172,720.00	120,904.00	51,816.00
20640	Hamirpur	RATH	67368	SIKRAUDHA	153901	SIKRAUDHA RATH	998	1296	440,640.00	308,448.00	132,192.00
20641	Hamirpur	RATH	67369	TIKARIYA	153939	TIKARIYA	1893	2458	835,720.00	585,004.00	250,716.00
20642	Hamirpur	RATH	67372	UMANIYA	153889	CHURWA	403	523	177,820.00	124,474.00	53,346.00
20643	Hamirpur	RATH	67372	UMANIYA	153888	UMANIYA	601	780	265,200.00	185,640.00	79,560.00
20644	Hamirpur	SARILA	67373	ATRAULI	153964	ATRAULI	1706	2215	753,100.00	527,170.00	225,930.00
20645	Hamirpur	SARILA	67375	BANDHAULI	153981	BADERA MAF	571	741	251,940.00	176,358.00	75,582.00
20646	Hamirpur	SARILA	67375	BANDHAULI	153980	BANDHAULI	1465	1902	646,680.00	452,676.00	194,004.00
20647	Hamirpur	SARILA	67376	BANGARA	154008	BANGARA	1928	2503	851,020.00	595,714.00	255,306.00
20648	Hamirpur	SARILA	265725	BASARIYA	153967	BASARIYA	1105	1435	487,900.00	341,530.00	146,370.00
20649	Hamirpur	SARILA	67379	BEELPUR	154005	BEELPUR	1017	1320	448,800.00	314,160.00	134,640.00
20650	Hamirpur	SARILA	67379	BEELPUR	154007	MAHRAJ PURA	429	557	189,380.00	132,566.00	56,814.00
20651	Hamirpur	SARILA	67379	BEELPUR	154006	TAI	517	671	228,140.00	159,698.00	68,442.00
20652	Hamirpur	SARILA	265723	BIRHAT	153992	BIRHAT	1158	1504	511,360.00	357,952.00	153,408.00
20653	Hamirpur	SARILA	67384	CHHERI BAINI	154024	BARKHERA	834	1083	368,220.00	257,754.00	110,466.00
20654	Hamirpur	SARILA	67384	CHHERI BAINI	154029	CHHERI BAINI	631	819	278,460.00	194,922.00	83,538.00
20655	Hamirpur	SARILA	67388	GUTAKVARA	153983	BHAKRAULI	99	129	43,860.00	30,702.00	13,158.00
20656	Hamirpur	SARILA	67388	GUTAKVARA	153984	GUTAKVARA	1310	1701	578,340.00	404,838.00	173,502.00
20657	Hamirpur	SARILA	67389	HERDUWA	153991	BADERA KHALSA	901	1170	397,800.00	278,460.00	119,340.00
20658	Hamirpur	SARILA	67389	HERDUWA	153990	HERDUWA	1026	1332	452,880.00	317,016.00	135,864.00
20659	Hamirpur	SARILA	67389	HERDUWA	153989	SUJGANWAN	174	226	76,840.00	53,788.00	23,052.00
20660	Hamirpur	SARILA	67390	HERSUNDI	153970	HERSUNDI	1865	2422	823,480.00	576,436.00	247,044.00
20661	Hamirpur	SARILA	67390	HERSUNDI	153971	KADAURA	940	1221	415,140.00	290,598.00	124,542.00
20662	Hamirpur	SARILA	67391	IDHORA	153987	BENDA DANDA	728	945	321,300.00	224,910.00	96,390.00
20663	Hamirpur	SARILA	67391	IDHORA	153986	IDHORA	1373	1783	606,220.00	424,354.00	181,866.00
20664	Hamirpur	SARILA	67394	JALALPUR	154017	DHARAUPUR	199	258	87,720.00	61,404.00	26,316.00

SNo.	District Name	Block Name	LGD Gram Panchayat	Gram Panchayat Name	LGD Village Code	Village Name	TOT_P_2011	Projected Population 2023	Total fund	SBM fund (70 %)	CFC (30%)
1	2	3	4	5	6	7	8	9	10	11	12
20665	Hamirpur	SARILA	67394	JALALPUR	154018	JALALPUR	1808	2348	798,320.00	558,824.00	239,496.00
20666	Hamirpur	SARILA	67395	JAMAURI DANDA	153958	JAMAURI DANDA	1737	2255	766,700.00	536,690.00	230,010.00
20667	Hamirpur	SARILA	67397	JITKARI DANDA	153963	JITKARI DANDA	1330	1727	587,180.00	411,026.00	176,154.00
20668	Hamirpur	SARILA	67399	KATEHARI	154031	KATEHARI	1125	1461	496,740.00	347,718.00	149,022.00
20669	Hamirpur	SARILA	67399	KATEHARI	154026	RAJAMAU	807	1048	356,320.00	249,424.00	106,896.00
20670	Hamirpur	SARILA	67403	LODHI PURA	153973	LODHI PURA	1237	1606	546,040.00	382,228.00	163,812.00
20671	Hamirpur	SARILA	67404	MAGRAUL	154037	MAGRAUL	1303	1692	575,280.00	402,696.00	172,584.00
20672	Hamirpur	SARILA	67404	MAGRAUL	154003	RIGWARA KALA	613	796	270,640.00	189,448.00	81,192.00
20673	Hamirpur	SARILA	67406	MANKAHRI	153999	JARIYA TEELA	397	515	175,100.00	122,570.00	52,530.00
20674	Hamirpur	SARILA	67406	MANKAHRI	153997	MANKAHRI	906	1176	399,840.00	279,888.00	119,952.00
20675	Hamirpur	SARILA	67407	NEWLIBANSA	153972	NEWLIBANSA	1231	1598	543,320.00	380,324.00	162,996.00
20676	Hamirpur	SARILA	67412	RIRUWA BUZURG	153969	RIRUWA BUZURG	1117	1450	493,000.00	345,100.00	147,900.00
20677	Hamirpur	SARILA	265724	VERGANWA	154000	VERGANWA	1239	1609	547,060.00	382,942.00	164,118.00
20678	Hamirpur	SUMERPUR	67415	AMIRTA	153770	AMIRTA	1029	1336	454,240.00	317,968.00	136,272.00
20679	Hamirpur	SUMERPUR	67415	AMIRTA	153771	CHANDULI TEER	686	891	302,940.00	212,058.00	90,882.00
20680	Hamirpur	SUMERPUR	67418	BADA GAON	153785	BADA GAON	1567	2035	691,900.00	484,330.00	207,570.00
20681	Hamirpur	SUMERPUR	67421	BANK	153744	BANK	1199	1557	529,380.00	370,566.00	158,814.00
20682	Hamirpur	SUMERPUR	67423	BARDAHA SAHIJANA DANDA	153755	BARDAHA SAHIJANA DANDA	1257	1632	554,880.00	388,416.00	166,464.00
20683	Hamirpur	SUMERPUR	67423	BARDAHA SAHIJANA DANDA	153756	KEERATPUR	912	1184	402,560.00	281,792.00	120,768.00
20684	Hamirpur	SUMERPUR	67424	BARUWA	153791	BARUWA	1688	2192	745,280.00	521,696.00	223,584.00
20685	Hamirpur	SUMERPUR	67425	BHAUNIA	153808	BHAUNIA	1726	2241	761,940.00	533,358.00	228,582.00
20686	Hamirpur	SUMERPUR	264970	BILHADI	153761	BILHADI	1163	1510	513,400.00	359,380.00	154,020.00
20687	Hamirpur	SUMERPUR	67429	CHANDAUKHI	153772	CHANDAUKHI	1596	2072	704,480.00	493,136.00	211,344.00
20688	Hamirpur	SUMERPUR	67434	DHANPURA	153713	DHANPURA	1742	2262	769,080.00	538,356.00	230,724.00
20689	Hamirpur	SUMERPUR	67438	JALALA	153786	BHABHAURA	708	919	312,460.00	218,722.00	93,738.00
20690	Hamirpur	SUMERPUR	67438	JALALA	153796	GAHTAULI	562	730	248,200.00	173,740.00	74,460.00
20691	Hamirpur	SUMERPUR	67438	JALALA	153797	JALALA	793	1030	350,200.00	245,140.00	105,060.00
20692	Hamirpur	SUMERPUR	67442	KALLA	153719	KALLA	1428	1854	630,360.00	441,252.00	189,108.00
20693	Hamirpur	SUMERPUR	264974	KHADEHI JAR	153721	KHADEHI JAR	1312	1704	579,360.00	405,552.00	173,808.00
20694	Hamirpur	SUMERPUR	67444	KUMAUNPUR	153729	BAHRAULI DANDA	722	937	318,580.00	223,006.00	95,574.00
20695	Hamirpur	SUMERPUR	264972	MIHUNA	153816	MIHUNA	1023	1328	451,520.00	316,064.00	135,456.00
20696	Hamirpur	SUMERPUR	67448	MORA KANDER	153710	MAMREJPUR DANDA	925	1201	408,340.00	285,838.00	122,502.00
20697	Hamirpur	SUMERPUR	67448	MORA KANDER	153711	MORA KANDER	1220	1584	538,560.00	376,992.00	161,568.00
20698	Hamirpur	SUMERPUR	67448	MORA KANDER	153712	PARSANI	928	1205	409,700.00	286,790.00	122,910.00
20699	Hamirpur	SUMERPUR	67452	PACHKHURA KHURD	153809	PACHKHURA KHURD	1737	2255	766,700.00	536,690.00	230,010.00
20700	Hamirpur	SUMERPUR	264971	PALRA	153745	PALRA	1177	1528	519,520.00	363,664.00	155,856.00
20701	Hamirpur	SUMERPUR	67454	PARA OJHI DANDA	153766	SIDRA DANDA	695	902	306,680.00	214,676.00	92,004.00
20702	Hamirpur	SUMERPUR	67458	SAHURAPUR	153728	SAHURAPUR DANDA	1552	2015	685,100.00	479,570.00	205,530.00
20703	Hamirpur	SUMERPUR	67459	SAUKHER	153779	KANJAULI	192	249	84,660.00	59,262.00	25,398.00
20704	Hamirpur	SUMERPUR	67459	SAUKHER	153781	NARAYANPUR	818	1062	361,080.00	252,756.00	108,324.00
20705	Hamirpur	SUMERPUR	67459	SAUKHER	153782	NAZARPUR	227	295	100,300.00	70,210.00	30,090.00
20706	Hamirpur	SUMERPUR	67459	SAUKHER	153778	RIGNA	441	573	194,820.00	136,374.00	58,446.00

SNo.	District Name	Block Name	LGD Gram Panchayat	Gram Panchayat Name	LGD Village Code	Village Name	TOT_P_2011	Projected Population 2023	Total fund	SBM fund (70 %)	CFC (30%)
1	2	3	4	5	6	7	8	9	10	11	12
20707	Hamirpur	SUMERPUR	67459	SAUKHER	153780	SAUKHER	1174	1524	518,160.00	362,712.00	155,448.00
20708	Hamirpur	SUMERPUR	67463	SWASA KHURD	153733	SWASA KHURD	1361	1767	600,780.00	420,546.00	180,234.00
20709	Hamirpur	SUMERPUR	67466	UJNEDI	153726	SIKRI	982	1275	433,500.00	303,450.00	130,050.00
20710	Hamirpur	SUMERPUR	67466	UJNEDI	153727	UJNEDI	1469	1907	648,380.00	453,866.00	194,514.00
20711	Hamirpur	SUMERPUR	67419	BADANPUR	153661	BADANPUR	1392	1807	614,380.00	430,066.00	184,314.00
20712	HAPUR	DHAULANA	63507	BASATPUR	119816	BASATPUR	2308	2997	1,018,980.00	713,286.00	305,694.00
20713	HAPUR	DHAULANA	239123	BEEGHEYPUR	119835	beeghepur	1674	2174	739,160.00	517,412.00	221,748.00
20714	HAPUR	DHAULANA	63509	BHAVA	119837	BHAVA	1036	1345	457,300.00	320,110.00	137,190.00
20715	HAPUR	DHAULANA	63510	BHOVAPUR	119804	BHOVAPUR	1452	1885	640,900.00	448,630.00	192,270.00
20716	HAPUR	DHAULANA	63511	BHUDIA	119836	BHUDIA	1272	1652	561,680.00	393,176.00	168,504.00
20717	HAPUR	DHAULANA	63513	DAHIRPUR RAJJAKPUR	119832	DAHIRPUR RAJJAKPUR	1592	2067	702,780.00	491,946.00	210,834.00
20718	HAPUR	DHAULANA	63514	DAHPA	119786	DAHPA	1285	1668	567,120.00	396,984.00	170,136.00
20719	HAPUR	DHAULANA	63514	DAHPA	119784	KANDAULI	676	878	298,520.00	208,964.00	89,556.00
20720	HAPUR	DHAULANA	63514	DAHPA	119783	MAKRAMPUR MITHANPURA	279	362	123,080.00	86,156.00	36,924.00
20721	HAPUR	DHAULANA	63515	DAULATPUR DHIKARI	119811	DAULATPUR DHIKARI	1780	2311	785,740.00	550,018.00	235,722.00
20722	HAPUR	DHAULANA	63518	DOMA TIKRI	119819	DOMA TIKRI	1001	1300	442,000.00	309,400.00	132,600.00
20723	HAPUR	DHAULANA	268943	HAWAL	119797	HAWAL	2436	3163	1,075,420.00	752,794.00	322,626.00
20724	HAPUR	DHAULANA	63523	HINDALPUR	119793	HINDALPUR	1660	2155	732,700.00	512,890.00	219,810.00
20725	HAPUR	DHAULANA	267771	JADOPUR	119807	JADOPUR	1059	1375	467,500.00	327,250.00	140,250.00
20726	HAPUR	DHAULANA	63527	KAPOORPUR	119826	KAPOORPUR	1696	2202	748,680.00	524,076.00	224,604.00
20727	HAPUR	DHAULANA	267776	KAREEMPUR BHAIPUR	119790	KARIMPUR BHAIPUR	1201	1559	530,060.00	371,042.00	159,018.00
20728	HAPUR	DHAULANA	267785	MEERAPUR	119770	MEERAPUR	1314	1706	580,040.00	406,028.00	174,012.00
20729	HAPUR	DHAULANA	63533	NAGLA KASHI	119822	NAGLA KASHI	1383	1796	610,640.00	427,448.00	183,192.00
20730	HAPUR	DHAULANA	63534	NAGLAUDAIRAMPUR	119810	NAGLAUDAIRAMPUR	1638	2127	723,180.00	506,226.00	216,954.00
20731	HAPUR	DHAULANA	63535	NANDPUR	119815	NANDPUR	1878	2438	828,920.00	580,244.00	248,676.00
20732	HAPUR	DHAULANA	267787	NANGLA GAJJU	119823	NANGLA GAJJU	1129	1466	498,440.00	348,908.00	149,532.00
20733	HAPUR	DHAULANA	63536	NARAINA	119831	NARAINA	1546	2007	682,380.00	477,666.00	204,714.00
20734	HAPUR	DHAULANA	63538	NIDHAULI	119812	NIDHAULI	2294	2979	1,012,860.00	709,002.00	303,858.00
20735	HAPUR	DHAULANA	267789	SHUKHDEVPUR	119825	SUKHDEOPUR	1083	1406	478,040.00	334,628.00	143,412.00
20736	HAPUR	DHAULANA	63546	SIWAYA	119791	SIWAYA	2005	2603	885,020.00	619,514.00	265,506.00
20737	HAPUR	GARH MUKTESHWAR	63547	AKKHAPUR URF AKHTYARPUR	120060	AKKHAPUR URF AKHTYARPUR	1464	1901	646,340.00	452,438.00	193,902.00
20738	HAPUR	GARH MUKTESHWAR	63551	ALLIPUR	120094	ALLIPUR	1337	1736	590,240.00	413,168.00	177,072.00
20739	HAPUR	GARH MUKTESHWAR	268898	BHAGWATI URF LISHDI	120059	BHAGWATI URF LISDI	1193	1549	526,660.00	368,662.00	157,998.00
20740	HAPUR	GARH MUKTESHWAR	268894	BHAHAPUR THEERA	120095	WAHABPUR THERA IDEVA	1011	1313	446,420.00	312,494.00	133,926.00
20741	HAPUR	GARH MUKTESHWAR	63559	BIHOONI	120068	BIHOONI	2421	3143	1,068,620.00	748,034.00	320,586.00
20742	HAPUR	GARH MUKTESHWAR	63561	CHITTAUDA MAHIUDDINPUR	120077	CHITTAUDA MAHIUDDINPUR	1735	2253	766,020.00	536,214.00	229,806.00
20743	HAPUR	GARH MUKTESHWAR	63564	DEOLI	120057	DEOLI	2147	2788	947,920.00	663,544.00	284,376.00
20744	HAPUR	GARH MUKTESHWAR	63565	DHANA	120058	DHANA	2210	2869	975,460.00	682,822.00	292,638.00
20745	HAPUR	GARH MUKTESHWAR	63567	FATTAPUR	120061	FATTAPUR	1235	1604	545,360.00	381,752.00	163,608.00
20746	HAPUR	GARH MUKTESHWAR	63573	KARIMPUR	120070	KARIMPUR	1803	2341	795,940.00	557,158.00	238,782.00
20747	HAPUR	GARH MUKTESHWAR	63574	KATAURA ZAFARABAD	120091	KATAURA ZAFARABAD	1780	2311	785,740.00	550,018.00	235,722.00
20748	HAPUR	GARH MUKTESHWAR	63576	LADPURA	120042	LADPURA	1549	2011	683,740.00	478,618.00	205,122.00

SNo.	District Name	Block Name	LGD Gram Panchayat	Gram Panchayat Name	LGD Village Code	Village Name	TOT_P_2011	Projected Population 2023	Total fund	SBM fund (70 %)	CFC (30%)
1	2	3	4	5	6	7	8	9	10	11	12
20749	HAPUR	GARH MUKTESHWAR	63577	LAHADARA	120104	LAHADARA	1855	2409	819,060.00	573,342.00	245,718.00
20750	HAPUR	GARH MUKTESHWAR	63578	LODIPUR CHHAPKA	120040	KHADAKPUR	248	322	109,480.00	76,636.00	32,844.00
20751	HAPUR	GARH MUKTESHWAR	63578	LODIPUR CHHAPKA	120041	LODIPUR CHHAPKA	2276	2955	1,004,700.00	703,290.00	301,410.00
20752	HAPUR	GARH MUKTESHWAR	63579	LODIPUR SOBAN	120027	LODIPUR SOBAN	1375	1785	606,900.00	424,830.00	182,070.00
20753	HAPUR	GARH MUKTESHWAR	63581	MANAK CHAUK	120064	MANAK CHAUK	2099	2725	926,500.00	648,550.00	277,950.00
20754	HAPUR	GARH MUKTESHWAR	239133	MURADPUR PAVATI	120028	MOHAMMADPUR MURADPUR	908	1179	400,860.00	280,602.00	120,258.00
20755	HAPUR	GARH MUKTESHWAR	239133	MURADPUR PAVATI	120029	PAVATI	887	1152	391,680.00	274,176.00	117,504.00
20756	HAPUR	GARH MUKTESHWAR	239132	NANGLI KANAUR	120083	NANGLI KANAUR	1884	2446	831,640.00	582,148.00	249,492.00
20757	HAPUR	GARH MUKTESHWAR	63587	PAUPAI	120063	NIZAMPUR URF MAHIRANPUR	816	1059	360,060.00	252,042.00	108,018.00
20758	HAPUR	GARH MUKTESHWAR	63587	PAUPAI	120047	PAUPAI	1611	2092	711,280.00	497,896.00	213,384.00
20759	HAPUR	GARH MUKTESHWAR	63593	SALARPUR	120086	SALARPUR	2036	2644	898,960.00	629,272.00	269,688.00
20760	HAPUR	GARH MUKTESHWAR	63593	SALARPUR	120087	SHARIFABAD	557	723	245,820.00	172,074.00	73,746.00
20761	HAPUR	GARH MUKTESHWAR	63597	SIKANDARPUR	120085	SIKANDARPUR	2179	2829	961,860.00	673,302.00	288,558.00
20762	HAPUR	HAPUR	63600	AHMADPUR	119843	AHMADPUR	2062	2677	910,180.00	637,126.00	273,054.00
20763	HAPUR	HAPUR	63602	ALAMPUR	119908	ALAMPUR	1814	2355	800,700.00	560,490.00	240,210.00
20764	HAPUR	HAPUR	63606	AYADNAGAR(NORTH)	119940	AYADNAGAR(NORTH)	1435	1863	633,420.00	443,394.00	190,026.00
20765	HAPUR	HAPUR	239137	BAGADPUR	119883	BAGADPUR	2195	2850	969,000.00	678,300.00	290,700.00
20766	HAPUR	HAPUR	63609	BARODA HINDUVAN	119838	BARODA HINDUVAN	2312	3002	1,020,680.00	714,476.00	306,204.00
20767	HAPUR	HAPUR	63611	BHADANGPUR	119880	BHADANGPUR	2178	2828	961,520.00	673,064.00	288,456.00
20768	HAPUR	HAPUR	63611	BHADANGPUR	119881	BHIMYARI	592	769	261,460.00	183,022.00	78,438.00
20769	HAPUR	HAPUR	63615	BHIKANPUR	119941	BHIKANPUR	2209	2868	975,120.00	682,584.00	292,536.00
20770	HAPUR	HAPUR	63618	CHITAUЛИ	119891	CHITAUЛИ	2306	2994	1,017,960.00	712,572.00	305,388.00
20771	HAPUR	HAPUR	63619	DADAYARA	119865	DADAYARA	2437	3164	1,075,760.00	753,032.00	322,728.00
20772	HAPUR	HAPUR	63621	DAYANATPUR	119878	DAYANATPUR	1008	1309	445,060.00	311,542.00	133,518.00
20773	HAPUR	HAPUR	63628	HAJIPUR	119875	HAJIPUR	1892	2457	835,380.00	584,766.00	250,614.00
20774	HAPUR	HAPUR	63628	HAJIPUR	119876	UDAIPUR	895	1162	395,080.00	276,556.00	118,524.00
20775	HAPUR	HAPUR	63630	HASANPUR	119900	HASANPUR	1628	2114	718,760.00	503,132.00	215,628.00
20776	HAPUR	HAPUR	268944	IMTORI	119892	IMTORI	1196	1553	528,020.00	369,614.00	158,406.00
20777	HAPUR	HAPUR	268946	JOGIPURA	119768	JOGIPURA	1362	1768	601,120.00	420,784.00	180,336.00
20778	HAPUR	HAPUR	63637	KHADKHADI	119863	KHADKHADI	2391	3104	1,055,360.00	738,752.00	316,608.00
20779	HAPUR	HAPUR	63640	LALPUR	119855	FIROZABAD URF SITADEI	664	862	293,080.00	205,156.00	87,924.00
20780	HAPUR	HAPUR	63640	LALPUR	119856	LALPUR	2370	3077	1,046,180.00	732,326.00	313,854.00
20781	HAPUR	HAPUR	63643	MATNAVALI	119926	MATNAVALI	1471	1910	649,400.00	454,580.00	194,820.00
20782	HAPUR	HAPUR	63644	MEERPUR KALAN	119937	MEERPUR KALAN	1391	1806	614,040.00	429,828.00	184,212.00
20783	HAPUR	HAPUR	268948	MEERPUR MAAZRA	119914	MEERPUR MAJRA	1232	1600	544,000.00	380,800.00	163,200.00
20784	HAPUR	HAPUR	268942	MOORPUR	119931	FAZILPUR URF MEERPUR	1227	1593	541,620.00	379,134.00	162,486.00
20785	HAPUR	HAPUR	63645	MURSHADPUR	119933	MURSHADPUR	2343	3042	1,034,280.00	723,996.00	310,284.00
20786	HAPUR	HAPUR	63646	MUSHRAFPUR JHANDA	119935	MUSHRAFPUR JHANDA	1549	2011	683,740.00	478,618.00	205,122.00
20787	HAPUR	HAPUR	63649	NAWADA	119896	NAWADA	1978	2568	873,120.00	611,184.00	261,936.00
20788	HAPUR	HAPUR	63650	NIZAMPUR	119840	NIZAMPUR	2022	2625	892,500.00	624,750.00	267,750.00
20789	HAPUR	HAPUR	63652	PATNA	119852	PATNA	1932	2509	853,060.00	597,142.00	255,918.00
20790	HAPUR	HAPUR	63654	POOTHA HUSAINPUR	119902	POOTHA HUSAINPUR	1819	2362	803,080.00	562,156.00	240,924.00

SNo.	District Name	Block Name	LGD Gram Panchayat	Gram Panchayat Name	LGD Village Code	Village Name	TOT_P_2011	Projected Population 2023	Total fund	SBM fund (70 %)	CFC (30%)
1	2	3	4	5	6	7	8	9	10	11	12
20791	HAPUR	HAPUR	63656	RAMPUR	119903	RAMPUR	2212	2872	976,480.00	683,536.00	292,944.00
20792	HAPUR	HAPUR	63658	SADIKPUR	119894	SADIKPUR	2068	2685	912,900.00	639,030.00	273,870.00
20793	HAPUR	HAPUR	63661	SAVI HUMAUPUR	119936	HIMAYUNPUR	936	1215	413,100.00	289,170.00	123,930.00
20794	HAPUR	HAPUR	63661	SAVI HUMAUPUR	119934	SAMI	1023	1328	451,520.00	316,064.00	135,456.00
20795	HAPUR	HAPUR	63664	SHAHBUDDINPUR NAGAR	119912	SHAHBUDDINPUR NAGAR	1410	1831	622,540.00	435,778.00	186,762.00
20796	HAPUR	HAPUR	63666	SHEKHPUR	119945	SHEKHPUR	1862	2418	822,120.00	575,484.00	246,636.00
20797	HAPUR	HAPUR	63667	SHYAM NAGAR	119846	SHYAM NAGAR	1893	2458	835,720.00	585,004.00	250,716.00
20798	HAPUR	HAPUR	239143	WAJHEELPUR	119864	WAJHEELPUR	2057	2671	908,140.00	635,698.00	272,442.00
20799	HAPUR	SIMBHAWALI	239150	AHSAANPUR JAMAALPUR	120020	KAZMABAD URF JAMALPUR	1241	1611	547,740.00	383,418.00	164,322.00
20800	HAPUR	SIMBHAWALI	63769	AKBARPUR BUKLANA	119982	AKBARPUR BUKLANA	2047	2658	903,720.00	632,604.00	271,116.00
20801	HAPUR	SIMBHAWALI	63772	AURANGABAD	119958	AURANGABAD	2308	2997	1,018,980.00	713,286.00	305,694.00
20802	HAPUR	SIMBHAWALI	63773	BANGOLI	120000	BANGOLI	1427	1853	630,020.00	441,014.00	189,006.00
20803	HAPUR	SIMBHAWALI	63775	BEERSINGHPUR	119960	BEERSINGHPUR	1072	1392	473,280.00	331,296.00	141,984.00
20804	HAPUR	SIMBHAWALI	63776	BHAGWANPUR	119978	BHAGWANPUR	2326	3020	1,026,800.00	718,760.00	308,040.00
20805	HAPUR	SIMBHAWALI	63777	BHARNA	120012	BHARNA	2406	3124	1,062,160.00	743,512.00	318,648.00
20806	HAPUR	SIMBHAWALI	63778	BHOWAPUR	119989	BHOWAPUR	1613	2094	711,960.00	498,372.00	213,588.00
20807	HAPUR	SIMBHAWALI	63780	BIRAMPUR	120011	BIRAMPUR	1711	2222	755,480.00	528,836.00	226,644.00
20808	HAPUR	SIMBHAWALI	63781	BUXER	120113	BUXER	11499	14930	10,525,650.00	7,367,955.00	3,157,695.00
20809	HAPUR	SIMBHAWALI	63782	DARIYAPUR	120004	DARIYAPUR	2008	2607	886,380.00	620,466.00	265,914.00
20810	HAPUR	SIMBHAWALI	63784	DHANAWALI URF ATAV	119947	DHANAWALI URF ATAV	1205	1565	532,100.00	372,470.00	159,630.00
20811	HAPUR	SIMBHAWALI	268909	DHANPURA	119979	DHANPURA	1003	1302	442,680.00	309,876.00	132,804.00
20812	HAPUR	SIMBHAWALI	63785	FARIDPUR GUSAI	119983	FARIDPUR GUSAI	1285	1668	567,120.00	396,984.00	170,136.00
20813	HAPUR	SIMBHAWALI	239151	FULDEHRA	119988	FULDEHRA	1515	1967	668,780.00	468,146.00	200,634.00
20814	HAPUR	SIMBHAWALI	63790	GOSHMAHIUDDINPUR CHHATNAURA	119966	GOSHMAHIUDDINPUR CHHATNAURA	1852	2405	817,700.00	572,390.00	245,310.00
20815	HAPUR	SIMBHAWALI	63797	KHAGOI	120009	KHAGOI	1860	2415	821,100.00	574,770.00	246,330.00
20816	HAPUR	SIMBHAWALI	63797	KHAGOI	120008	SAHASPUR	495	643	218,620.00	153,034.00	65,586.00
20817	HAPUR	SIMBHAWALI	63798	KHEDA	120014	DARIAPUR KHURD	140	182	61,880.00	43,316.00	18,564.00
20818	HAPUR	SIMBHAWALI	63798	KHEDA	120017	KHEDA	1514	1966	668,440.00	467,908.00	200,532.00
20819	HAPUR	SIMBHAWALI	63799	KHURANA JAHANGIRABAD	120001	KHURANA JAHANGIRABAD	1545	2006	682,040.00	477,428.00	204,612.00
20820	HAPUR	SIMBHAWALI	63803	MUHAMMADPUR AZAMPUR	119971	DAYANAGAR	484	628	213,520.00	149,464.00	64,056.00
20821	HAPUR	SIMBHAWALI	63803	MUHAMMADPUR AZAMPUR	119974	MUHAMMADPUR AZAMPUR	1945	2525	858,500.00	600,950.00	257,550.00
20822	HAPUR	SIMBHAWALI	63804	MUKTESHWARA	119955	MUKTESHWARA	1755	2279	774,860.00	542,402.00	232,458.00
20823	HAPUR	SIMBHAWALI	63806	MURADPUR NIZAMPUR	119964	AGAPUR SARAI	356	462	157,080.00	109,956.00	47,124.00
20824	HAPUR	SIMBHAWALI	63806	MURADPUR NIZAMPUR	119962	MURADPUR NIZAMPUR	2049	2660	904,400.00	633,080.00	271,320.00
20825	HAPUR	SIMBHAWALI	63808	NAGLA BAR	120010	NAGLA BAR	2283	2964	1,007,760.00	705,432.00	302,328.00
20826	HAPUR	SIMBHAWALI	63809	NAWADA KALAN	119987	NAWADA KALAN	1686	2189	744,260.00	520,982.00	223,278.00
20827	HAPUR	SIMBHAWALI	63811	NIYAYPUR KHAYYA	119980	NIYAYPUR KHAYYA	1321	1715	583,100.00	408,170.00	174,930.00
20828	HAPUR	SIMBHAWALI	63812	PEER NAGAR	119984	PEER NAGAR	1289	1674	569,160.00	398,412.00	170,748.00
20829	HAPUR	SIMBHAWALI	63814	RAJHEDA	120003	RAJHEDA	2249	2920	992,800.00	694,960.00	297,840.00
20830	HAPUR	SIMBHAWALI	63819	SALARPRPUR	119957	SALARPRPUR	1489	1933	657,220.00	460,054.00	197,166.00
20831	HAPUR	SIMBHAWALI	63820	SALONI	120019	SALONI	2332	3028	1,029,520.00	720,664.00	308,856.00
20832	HAPUR	SIMBHAWALI	63823	SHARIFPUR	119977	SHARIFPUR	2306	2994	1,017,960.00	712,572.00	305,388.00

SNo.	District Name	Block Name	LGD Gram Panchayat	Gram Panchayat Name	LGD Village Code	Village Name	TOT_P_2011	Projected Population 2023	Total fund	SBM fund (70 %)	CFC (30%)
1	2	3	4	5	6	7	8	9	10	11	12
20833	HAPUR	SIMBHAWALI	63826	SINGANPUR	120021	BILHARA	247	321	109,140.00	76,398.00	32,742.00
20834	HAPUR	SIMBHAWALI	63826	SINGANPUR	120023	SINGANPUR	976	1267	430,780.00	301,546.00	129,234.00
20835	HAPUR	SIMBHAWALI	63827	TIGRO	119973	TIGRO	1989	2583	878,220.00	614,754.00	263,466.00
20836	HAPUR	SIMBHAWALI	63828	TODARPUR	119986	TODARPUR	1680	2181	741,540.00	519,078.00	222,462.00
20837	HAPUR	SIMBHAWALI	63813	RAJAPUR	120024	RAJAPUR	1600	2077	706,180.00	494,326.00	211,854.00
20838	HARDOI	AHIRORI	67472	AINNUA DAAN MANDI	140373	ANUA	1291	1676	569,840.00	398,888.00	170,952.00
20839	HARDOI	AHIRORI	67472	AINNUA DAAN MANDI	140377	BAISHPUR	516	670	227,800.00	159,460.00	68,340.00
20840	HARDOI	AHIRORI	67472	AINNUA DAAN MANDI	140375	DANMANDI	801	1040	353,600.00	247,520.00	106,080.00
20841	HARDOI	AHIRORI	67472	AINNUA DAAN MANDI	140376	JARERA	633	822	279,480.00	195,636.00	83,844.00
20842	HARDOI	AHIRORI	67473	AKBARPUR SADIYAPUR	140335	AKBARPUR	1141	1481	503,540.00	352,478.00	151,062.00
20843	HARDOI	AHIRORI	67473	AKBARPUR SADIYAPUR	140336	SADIYAPUR	821	1066	362,440.00	253,708.00	108,732.00
20844	HARDOI	AHIRORI	272245	BHURDIYA	140316	BHURDIYA	1202	1561	530,740.00	371,518.00	159,222.00
20845	HARDOI	AHIRORI	67489	DHAPRAPUR CHATIYA	140339	CHATHIYA	804	1044	354,960.00	248,472.00	106,488.00
20846	HARDOI	AHIRORI	67489	DHAPRAPUR CHATIYA	140341	DHAFRAPUR	848	1101	374,340.00	262,038.00	112,302.00
20847	HARDOI	AHIRORI	67490	DIGHIYA	140326	DIGHIYA	1665	2162	735,080.00	514,556.00	220,524.00
20848	HARDOI	AHIRORI	272246	GHOORA	140315	GHOORA	1073	1393	473,620.00	331,534.00	142,086.00
20849	HARDOI	AHIRORI	67495	GOPALPUR	140320	GOPALPUR	1116	1449	492,660.00	344,862.00	147,798.00
20850	HARDOI	AHIRORI	67501	JAMUNIYA	140343	JAMUNIYA	1361	1767	600,780.00	420,546.00	180,234.00
20851	HARDOI	AHIRORI	67501	JAMUNIYA	140333	RAOTAPUR	980	1272	432,480.00	302,736.00	129,744.00
20852	HARDOI	AHIRORI	67502	JASOO	140397	JASOO	1302	1691	574,940.00	402,458.00	172,482.00
20853	HARDOI	AHIRORI	67502	JASOO	140396	RAMPUR GRANT	912	1184	402,560.00	281,792.00	120,768.00
20854	HARDOI	AHIRORI	272232	KAMOLIYA	140383	KAMOLIYAPUR	1446	1877	638,180.00	446,726.00	191,454.00
20855	HARDOI	AHIRORI	67512	KHERWA KAMALPUR	140352	KHERWA KAMALPUR	1535	1993	677,620.00	474,334.00	203,286.00
20856	HARDOI	AHIRORI	272242	KOT	140364	KOT	1210	1571	534,140.00	373,898.00	160,242.00
20857	HARDOI	AHIRORI	272244	MAHMOODPUR BAHADUR	140345	MAHMOODPUR BAHADUR	737	957	325,380.00	227,766.00	97,614.00
20858	HARDOI	AHIRORI	272233	NEEBHI	140390	NEEBHI	1038	1348	458,320.00	320,824.00	137,496.00
20859	HARDOI	AHIRORI	272241	SARIPUR BRAMHNAN	140321	SARIPUR BRAMHNAN	1163	1510	513,400.00	359,380.00	154,020.00
20860	HARDOI	AHIRORI	67533	SUNAUWA PATTIPUR	140342	PATTEEPUR	924	1200	408,000.00	285,600.00	122,400.00
20861	HARDOI	AHIRORI	67533	SUNAUWA PATTIPUR	140334	SONOIYA	1311	1702	578,680.00	405,076.00	173,604.00
20862	HARDOI	AHIRORI	67537	VAJIDPUR	140346	GOHRAIYA	441	573	194,820.00	136,374.00	58,446.00
20863	HARDOI	AHIRORI	67536	UMRA BYORAPUR	67536	BUORAPUR	628	815	277,100.00	193,970.00	83,130.00
20864	HARDOI	BAWAN	67540	ALLIPUR	140018	ALLIPUR	1490	1935	657,900.00	460,530.00	197,370.00
20865	HARDOI	BAWAN	67541	ANANG BEHTA	140036	ANEG BEHTA	4643	6029	4,250,445.00	2,975,311.50	1,275,133.50
20866	HARDOI	BAWAN	67543	BAGHOURAMAL	139985	BAGHOURAMAL	1203	1562	531,080.00	371,756.00	159,324.00
20867	HARDOI	BAWAN	67543	BAGHOURAMAL	139978	IQBALPUR	83	108	36,720.00	25,704.00	11,016.00
20868	HARDOI	BAWAN	67546	BANNAI	140029	BANNAI	1402	1820	618,800.00	433,160.00	185,640.00
20869	HARDOI	BAWAN	67546	BANNAI	140030	SATHRA	764	992	337,280.00	236,096.00	101,184.00
20870	HARDOI	BAWAN	67547	BARAYLA TIGAWAN	139995	BARELA	828	1075	365,500.00	255,850.00	109,650.00
20871	HARDOI	BAWAN	67547	BARAYLA TIGAWAN	139994	ETORIYA	764	992	337,280.00	236,096.00	101,184.00
20872	HARDOI	BAWAN	67547	BARAYLA TIGAWAN	139997	KAMALPUR	597	775	263,500.00	184,450.00	79,050.00
20873	HARDOI	BAWAN	272268	BAVNAPUR	140013	BAVNAPUR	1508	1958	665,720.00	466,004.00	199,716.00
20874	HARDOI	BAWAN	67560	CHANDRASIPUR SAHIJNA	139704	AUHADPUR LALA BHUP	294	382	129,880.00	90,916.00	38,964.00

SNo.	District Name	Block Name	LGD Gram Panchayat	Gram Panchayat Name	LGD Village Code	Village Name	TOT_P_2011	Projected Population 2023	Total fund	SBM fund (70 %)	CFC (30%)
1	2	3	4	5	6	7	8	9	10	11	12
20875	HARDOI	BAWAN	67560	CHANDRASIPUR SAHIJNA	139696	CHANDRSIPUR	429	557	189,380.00	132,566.00	56,814.00
20876	HARDOI	BAWAN	67560	CHANDRASIPUR SAHIJNA	139946	SAHIJANA	976	1267	430,780.00	301,546.00	129,234.00
20877	HARDOI	BAWAN	67560	CHANDRASIPUR SAHIJNA	139694	SAURANGPUR	1053	1367	464,780.00	325,346.00	139,434.00
20878	HARDOI	BAWAN	67561	DAULI	139979	BAGHURI	575	747	253,980.00	177,786.00	76,194.00
20879	HARDOI	BAWAN	67561	DAULI	139984	DAULI	802	1041	353,940.00	247,758.00	106,182.00
20880	HARDOI	BAWAN	67561	DAULI	139982	GARHIYA DILLA	405	526	178,840.00	125,188.00	53,652.00
20881	HARDOI	BAWAN	67561	DAULI	139980	MIRJAPUR	16	21	7,140.00	4,998.00	2,142.00
20882	HARDOI	BAWAN	67562	DULARPUR UCHAULI	139958	ACHOLI	152	197	66,980.00	46,886.00	20,094.00
20883	HARDOI	BAWAN	67562	DULARPUR UCHAULI	139959	HASNAPUR	829	1076	365,840.00	256,088.00	109,752.00
20884	HARDOI	BAWAN	67562	Dularpur Uchauli	139957	Dularpur	1288	1672	568,480.00	397,936.00	170,544.00
20885	HARDOI	BAWAN	272263	GAIDHARA	139948	GAIDHARA	818	1062	361,080.00	252,756.00	108,324.00
20886	HARDOI	BAWAN	272263	GAIDHARA	139949	PALIA	455	591	200,940.00	140,658.00	60,282.00
20887	HARDOI	BAWAN	67565	GANGAULI	139991	DUDHIYA	728	945	321,300.00	224,910.00	96,390.00
20888	HARDOI	BAWAN	67565	GANGAULI	139988	GANGAULI	1460	1896	644,640.00	451,248.00	193,392.00
20889	HARDOI	BAWAN	67565	GANGAULI	139989	ITUARIYA	492	639	217,260.00	152,082.00	65,178.00
20890	HARDOI	BAWAN	67565	GANGAULI	139990	KALLAN SARYAN	275	357	121,380.00	84,966.00	36,414.00
20891	HARDOI	BAWAN	272265	Jatauli	139954	Jatauli	1070	1389	472,260.00	330,582.00	141,678.00
20892	HARDOI	BAWAN	272270	JILGANV	139705	JILGANV	979	1271	432,140.00	302,498.00	129,642.00
20893	HARDOI	BAWAN	272270	JILGANV	139707	SARIYAPERASPUR	522	678	230,520.00	161,364.00	69,156.00
20894	HARDOI	BAWAN	67570	KARANPUR	139987	GARHIYA JHABBU	543	705	239,700.00	167,790.00	71,910.00
20895	HARDOI	BAWAN	67570	KARANPUR	139983	GOVINDPUR	554	719	244,460.00	171,122.00	73,338.00
20896	HARDOI	BAWAN	67570	KARANPUR	139986	KARANPUR	568	737	250,580.00	175,406.00	75,174.00
20897	HARDOI	BAWAN	272266	KHUMARIPUR	140027	AMIRTA	473	614	208,760.00	146,132.00	62,628.00
20898	HARDOI	BAWAN	272266	KHUMARIPUR	140026	KHUMARIPUR	1005	1305	443,700.00	310,590.00	133,110.00
20899	HARDOI	BAWAN	67574	KUWARPUR	139940	KUVANARPUR	1129	1466	498,440.00	348,908.00	149,532.00
20900	HARDOI	BAWAN	67574	KUWARPUR	139943	MAGANPUR	1155	1500	510,000.00	357,000.00	153,000.00
20901	HARDOI	BAWAN	67576	MAHOLIYA SHIVPAR	140403	MAHOLIYA SHEOPAR	14740	19139	13,492,995.00	9,445,096.50	4,047,898.50
20902	HARDOI	BAWAN	272273	MANIMAU	139727	MANIMAU	763	991	336,940.00	235,858.00	101,082.00
20903	HARDOI	BAWAN	272273	MANIMAU	139726	RAMAPUR ADHAIKAN	303	393	133,620.00	93,534.00	40,086.00
20904	HARDOI	BAWAN	272272	MATTIPUR	139714	MATTIPUR	1235	1604	545,360.00	381,752.00	163,608.00
20905	HARDOI	BAWAN	67580	MENDUA MIRGAWA	140024	MENDUA	1666	2163	735,420.00	514,794.00	220,626.00
20906	HARDOI	BAWAN	67580	MENDUA MIRGAWA	140025	MIRGWAN	569	739	251,260.00	175,882.00	75,378.00
20907	HARDOI	BAWAN	67581	MIRKAPUR	139728	KOLIYA	818	1062	361,080.00	252,756.00	108,324.00
20908	HARDOI	BAWAN	67581	MIRKAPUR	139981	MAJHIGAWAN	427	554	188,360.00	131,852.00	56,508.00
20909	HARDOI	BAWAN	67581	MIRKAPUR	139729	MIRKAPUR	934	1213	412,420.00	288,694.00	123,726.00
20910	HARDOI	BAWAN	272267	NAYAGAON	140011	NAYAGAON	1096	1423	483,820.00	338,674.00	145,146.00
20911	HARDOI	BAWAN	67585	NEVADA CHOUGWAN	139976	GAJHATHAN	451	586	199,240.00	139,468.00	59,772.00
20912	HARDOI	BAWAN	67585	NEVADA CHOUGWAN	139973	KADARI	70	91	30,940.00	21,658.00	9,282.00
20913	HARDOI	BAWAN	67585	NEVADA CHOUGWAN	139975	NEVADA	1300	1688	573,920.00	401,744.00	172,176.00
20914	HARDOI	BAWAN	67585	NEVADA CHOUGWAN	139974	RAMPUR JATULI	481	625	212,500.00	148,750.00	63,750.00
20915	HARDOI	BAWAN	67586	NIJAMPUR	140001	NIJAMPUR	1225	1591	540,940.00	378,658.00	162,282.00
20916	HARDOI	BAWAN	67586	NIJAMPUR	140000	SAVIRPUR	758	984	334,560.00	234,192.00	100,368.00

SNo.	District Name	Block Name	LGD Gram Panchayat	Gram Panchayat Name	LGD Village Code	Village Name	TOT_P_2011	Projected Population 2023	Total fund	SBM fund (70 %)	CFC (30%)
1	2	3	4	5	6	7	8	9	10	11	12
20917	HARDOI	BAWAN	67588	PALIA KOILAHA	139950	KOILAHA	1255	1630	554,200.00	387,940.00	166,260.00
20918	HARDOI	BAWAN	67590	PURORI	139972	CHNDSAURA	175	227	77,180.00	54,026.00	23,154.00
20919	HARDOI	BAWAN	67590	PURORI	139970	LAKHWA	564	732	248,880.00	174,216.00	74,664.00
20920	HARDOI	BAWAN	67590	PURORI	139971	PURORI	1483	1926	654,840.00	458,388.00	196,452.00
20921	HARDOI	BAWAN	67591	RAMAPUR CHHAIYA	139725	RAMAPUR CHHAIYA	1569	2037	692,580.00	484,806.00	207,774.00
20922	HARDOI	BAWAN	67592	RAMAPUR RAHOLIA	140007	RAMAPUR RAHOLIYA	1515	1967	668,780.00	468,146.00	200,634.00
20923	HARDOI	BAWAN	67594	SAHIJANA	139942	KHALIFAPUR MASTI	1040	1350	459,000.00	321,300.00	137,700.00
20924	HARDOI	BAWAN	67594	SAHIJANA	139946	Sahijana	1248	1620	550,800.00	385,560.00	165,240.00
20925	HARDOI	BAWAN	67596	SAKATPUR	140016	SAKATPUR	1623	2107	716,380.00	501,466.00	214,914.00
20926	HARDOI	BAWAN	272269	SONEPUR	139712	PEMAPUR	414	538	182,920.00	128,044.00	54,876.00
20927	HARDOI	BAWAN	272269	SONEPUR	139711	SONEPUR	1021	1326	450,840.00	315,588.00	135,252.00
20928	HARDOI	BAWAN	67599	SUHERI	139966	ANDHIYAR	196	254	86,360.00	60,452.00	25,908.00
20929	HARDOI	BAWAN	67599	SUHERI	139967	BAIJANA	585	760	258,400.00	180,880.00	77,520.00
20930	HARDOI	BAWAN	67599	SUHERI	139968	LAGWAHI	764	992	337,280.00	236,096.00	101,184.00
20931	HARDOI	BAWAN	67599	SUHERI	139965	SUHERDI	986	1280	435,200.00	304,640.00	130,560.00
20932	HARDOI	BAWAN	67601	TERIA	139998	TERIA	1564	2031	690,540.00	483,378.00	207,162.00
20933	HARDOI	BAWAN	67601	TERIA	139992	UDAI PUR	991	1287	437,580.00	306,306.00	131,274.00
20934	HARDOI	BAWAN	272264	VISKULA	140005	VISKULA	1217	1580	537,200.00	376,040.00	161,160.00
20935	HARDOI	BEHENDAR	272276	AKOHARA NEWADA	140940	AKOHARA NEWADA	1329	1726	586,840.00	410,788.00	176,052.00
20936	HARDOI	BEHENDAR	67609	ATUKA	140951	ATUKA	1061	1378	468,520.00	327,964.00	140,556.00
20937	HARDOI	BEHENDAR	67610	AURAMAU	140906	AURAMAU	1664	2161	734,740.00	514,318.00	220,422.00
20938	HARDOI	BEHENDAR	67612	BAKUI	140919	BAKUE	946	1228	417,520.00	292,264.00	125,256.00
20939	HARDOI	BEHENDAR	67612	BAKUI	140920	GAURI BIDUR	972	1262	429,080.00	300,356.00	128,724.00
20940	HARDOI	BEHENDAR	272281	BHEETI	140949	BHEETI	1130	1467	498,780.00	349,146.00	149,634.00
20941	HARDOI	BEHENDAR	67618	BINDAURA	140965	BINDAURA	954	1239	421,260.00	294,882.00	126,378.00
20942	HARDOI	BEHENDAR	67618	BINDAURA	140963	NARIYARY	776	1008	342,720.00	239,904.00	102,816.00
20943	HARDOI	BEHENDAR	67618	BINDAURA	140962	TURNADEW	562	730	248,200.00	173,740.00	74,460.00
20944	HARDOI	BEHENDAR	272282	CHANDU	140947	CHANDU	1135	1474	501,160.00	350,812.00	150,348.00
20945	HARDOI	BEHENDAR	272284	DEWNATHPUR	140976	DEWNATHPUR	1206	1566	532,440.00	372,708.00	159,732.00
20946	HARDOI	BEHENDAR	67622	DULARPUR	140946	AANT	501	651	221,340.00	154,938.00	66,402.00
20947	HARDOI	BEHENDAR	67622	DULARPUR	140945	DULARPUR	1120	1454	494,360.00	346,052.00	148,308.00
20948	HARDOI	BEHENDAR	67623	ENAYATPUR	140930	BAGHA DANDA	825	1071	364,140.00	254,898.00	109,242.00
20949	HARDOI	BEHENDAR	67623	ENAYATPUR	140931	ENAYATPUR	1107	1437	488,580.00	342,006.00	146,574.00
20950	HARDOI	BEHENDAR	67624	FATTTEPUR PATHRAULY	140905	PHATEHPUR PATHRAULY (PURAB)	1150	1493	507,620.00	355,334.00	152,286.00
20951	HARDOI	BEHENDAR	67624	FATTTEPUR PATHRAULY	140903	PHATENPUR PATHRAULY PACHHIM	924	1200	408,000.00	285,600.00	122,400.00
20952	HARDOI	BEHENDAR	67629	GOGAWAN JOT	140912	GOGAWAN JOT	1247	1619	550,460.00	385,322.00	165,138.00
20953	HARDOI	BEHENDAR	272278	HEWALY	140926	HEWALY	1058	1374	467,160.00	327,012.00	140,148.00
20954	HARDOI	BEHENDAR	272285	HUSENPUR	140970	HUSENPUR	1084	1407	478,380.00	334,866.00	143,514.00
20955	HARDOI	BEHENDAR	272285	HUSENPUR	140971	PALIYA	514	667	226,780.00	158,746.00	68,034.00
20956	HARDOI	BEHENDAR	67634	JASU	140973	JASU	1248	1620	550,800.00	385,560.00	165,240.00
20957	HARDOI	BEHENDAR	67634	JASU	140974	PIGRAWAN	936	1215	413,100.00	289,170.00	123,930.00
20958	HARDOI	BEHENDAR	272275	KAJIPUR	140984	KAJIPUR	1126	1462	497,080.00	347,956.00	149,124.00

SNo.	District Name	Block Name	LGD Gram Panchayat	Gram Panchayat Name	LGD Village Code	Village Name	TOT_P_2011	Projected Population 2023	Total fund	SBM fund (70 %)	CFC (30%)
1	2	3	4	5	6	7	8	9	10	11	12
20959	HARDOI	BEHENDAR	67636	KAKENDUWA	140983	DAKHWA	761	988	335,920.00	235,144.00	100,776.00
20960	HARDOI	BEHENDAR	67636	KAKENDUWA	140986	KAKENDUWA	810	1052	357,680.00	250,376.00	107,304.00
20961	HARDOI	BEHENDAR	67641	KODRI	140969	KUNDRY	1445	1876	637,840.00	446,488.00	191,352.00
20962	HARDOI	BEHENDAR	67642	KUDAUNI	140975	KUDAUNI	1322	1716	583,440.00	408,408.00	175,032.00
20963	HARDOI	BEHENDAR	272283	KUTUBPUR	140916	KUTUBPUR	1091	1417	481,780.00	337,246.00	144,534.00
20964	HARDOI	BEHENDAR	272286	MAHMOODPUR LALTA	140955	BALNAPUR	452	587	199,580.00	139,706.00	59,874.00
20965	HARDOI	BEHENDAR	272286	MAHMOODPUR LALTA	140953	MAHMOODPUR LALTA	1123	1458	495,720.00	347,004.00	148,716.00
20966	HARDOI	BEHENDAR	67651	SAHAPUR CHAMRAHA	140948	CAMRAHA	430	558	189,720.00	132,804.00	56,916.00
20967	HARDOI	BEHENDAR	67651	SAHAPUR CHAMRAHA	140943	SHAHPUR	1361	1767	600,780.00	420,546.00	180,234.00
20968	HARDOI	BEHENDAR	272279	SANTOKHA	140911	SANTOKHA	1110	1441	489,940.00	342,958.00	146,982.00
20969	HARDOI	BEHENDAR	67657	SIRAULY	140958	SIRAULY	1430	1857	631,380.00	441,966.00	189,414.00
20970	HARDOI	BEHENDAR	272280	SUKHAN KHERA	140904	SUKHAN KHERA	1271	1650	561,000.00	392,700.00	168,300.00
20971	HARDOI	BEHENDAR	67658	TURNA RUDRA PIPARCHAK	140961	BHAGHAR	172	223	75,820.00	53,074.00	22,746.00
20972	HARDOI	BEHENDAR	67658	TURNA RUDRA PIPARCHAK	140959	DHANNA RAMPUR	589	765	260,100.00	182,070.00	78,030.00
20973	HARDOI	BEHENDAR	67658	TURNA RUDRA PIPARCHAK	140964	TURNA RUDRA	1483	1926	654,840.00	458,388.00	196,452.00
20974	HARDOI	BHARAWAN	272292	ALAMPUR	141107	ALAMPUR	1281	1663	565,420.00	395,794.00	169,626.00
20975	HARDOI	BHARAWAN	272292	ALAMPUR	141106	GAUNDWA PATTI ALAMPUR	264	343	116,620.00	81,634.00	34,986.00
20976	HARDOI	BHARAWAN	67662	AUNA DEVKALI	141180	AUNA	1000	1298	441,320.00	308,924.00	132,396.00
20977	HARDOI	BHARAWAN	67662	AUNA DEVKALI	141179	DEOKALLY	644	836	284,240.00	198,968.00	85,272.00
20978	HARDOI	BHARAWAN	67667	BAMHNAUA PENG	141100	BAKY NAGAR	252	327	111,180.00	77,826.00	33,354.00
20979	HARDOI	BHARAWAN	67667	BAMHNAUA PENG	141102	BAMHNAUA PENG	1025	1331	452,540.00	316,778.00	135,762.00
20980	HARDOI	BHARAWAN	67667	BAMHNAUA PENG	141101	MADNA KHERA	492	639	217,260.00	152,082.00	65,178.00
20981	HARDOI	BHARAWAN	272324	BENGALPUR	141141	BENGALPUR	1170	1519	516,460.00	361,522.00	154,938.00
20982	HARDOI	BHARAWAN	272295	BILRIYA	141110	BILRIYA	1031	1339	455,260.00	318,682.00	136,578.00
20983	HARDOI	BHARAWAN	67671	CHATIHA RAMPUR	141152	CHATIHA	1372	1781	605,540.00	423,878.00	181,662.00
20984	HARDOI	BHARAWAN	67673	DANDA	141139	DANDA	1446	1877	638,180.00	446,726.00	191,454.00
20985	HARDOI	BHARAWAN	67675	DULA NAGAR	141132	DULA NAGAR	1307	1697	576,980.00	403,886.00	173,094.00
20986	HARDOI	BHARAWAN	272358	GHERWA	141134	BANJARA	945	1227	417,180.00	292,026.00	125,154.00
20987	HARDOI	BHARAWAN	272358	GHERWA	141135	GHERWA	967	1256	427,040.00	298,928.00	128,112.00
20988	HARDOI	BHARAWAN	272358	GHERWA	141133	LALPUR	669	869	295,460.00	206,822.00	88,638.00
20989	HARDOI	BHARAWAN	67678	GONNDWA KHEM	141161	GONNDWA KHEM	1364	1771	602,140.00	421,498.00	180,642.00
20990	HARDOI	BHARAWAN	272321	HADHA	141151	HADHA	1247	1619	550,460.00	385,322.00	165,138.00
20991	HARDOI	BHARAWAN	272288	HAJIPUR	141172	HAJIPUR	1118	1452	493,680.00	345,576.00	148,104.00
20992	HARDOI	BHARAWAN	272323	HIRUPUR GOTEYA	141167	HIRUPUR GOTEYA	1130	1467	498,780.00	349,146.00	149,634.00
20993	HARDOI	BHARAWAN	272291	JAGASARA	141098	JAGASARA	1197	1554	528,360.00	369,852.00	158,508.00
20994	HARDOI	BHARAWAN	272297	KATIYAR	141116	KATIYAR	684	888	301,920.00	211,344.00	90,576.00
20995	HARDOI	BHARAWAN	272297	KATIYAR	141115	REKWAR KHERA	541	702	238,680.00	167,076.00	71,604.00
20996	HARDOI	BHARAWAN	67683	KATKA KATKI	141176	BHABHUWA	688	893	303,620.00	212,534.00	91,086.00
20997	HARDOI	BHARAWAN	67683	KATKA KATKI	141175	KATKA	1272	1652	561,680.00	393,176.00	168,504.00
20998	HARDOI	BHARAWAN	67683	KATKA KATKI	141174	KATKY	205	266	90,440.00	63,308.00	27,132.00
20999	HARDOI	BHARAWAN	67690	LALAMAU	141097	LALAMAU	1577	2048	696,320.00	487,424.00	208,896.00
21000	HARDOI	BHARAWAN	272359	LAUDHORA	141123	ANDHPUR	166	216	73,440.00	51,408.00	22,032.00

SNo.	District Name	Block Name	LGD Gram Panchayat	Gram Panchayat Name	LGD Village Code	Village Name	TOT_P_2011	Projected Population 2023	Total fund	SBM fund (70 %)	CFC (30%)
1	2	3	4	5	6	7	8	9	10	11	12
21001	HARDOI	BHARAWAN	272359	LAUDHORA	141124	LAUDHORA	1016	1319	448,460.00	313,922.00	134,538.00
21002	HARDOI	BHARAWAN	272290	LAULY	141094	KUWAN BOJH	694	901	306,340.00	214,438.00	91,902.00
21003	HARDOI	BHARAWAN	272290	LAULY	141093	LAULY	964	1252	425,680.00	297,976.00	127,704.00
21004	HARDOI	BHARAWAN	67694	MAJHGAWAN SHIVPURI	141157	MAJHGAWAN	1554	2018	686,120.00	480,284.00	205,836.00
21005	HARDOI	BHARAWAN	67696	NAROHYA	141111	NAROHYA	1200	1558	529,720.00	370,804.00	158,916.00
21006	HARDOI	BHARAWAN	272322	PAHARPUR	141147	PAHARPUR	1260	1636	556,240.00	389,368.00	166,872.00
21007	HARDOI	BHARAWAN	272322	PAHARPUR	141146	SHIVPURY	552	717	243,780.00	170,646.00	73,134.00
21008	HARDOI	BHARAWAN	67700	PIPRI NARAYANPUR	141177	MAHSUWA	611	793	269,620.00	188,734.00	80,886.00
21009	HARDOI	BHARAWAN	67700	PIPRI NARAYANPUR	141173	PIPRI NARAYANPUR	1264	1641	557,940.00	390,558.00	167,382.00
21010	HARDOI	BHARAWAN	67702	RAM PUR ATWA	141144	ATWA (MADHO NAGAR)	573	744	252,960.00	177,072.00	75,888.00
21011	HARDOI	BHARAWAN	67702	RAM PUR ATWA	141154	JAMUNIPUR	683	887	301,580.00	211,106.00	90,474.00
21012	HARDOI	BHARAWAN	67702	RAM PUR ATWA	141153	RAM PUR ATWA	1234	1602	544,680.00	381,276.00	163,404.00
21013	HARDOI	BHARAWAN	272293	SAGAR GARHI	141108	SAGAR GARHI	1018	1322	449,480.00	314,636.00	134,844.00
21014	HARDOI	BHARAWAN	67710	SUAGADA TIGAWA	141168	MAWAIYA	501	651	221,340.00	154,938.00	66,402.00
21015	HARDOI	BHARAWAN	67710	SUAGADA TIGAWA	141166	SUAGADA	746	969	329,460.00	230,622.00	98,838.00
21016	HARDOI	BHARAWAN	67710	SUAGADA TIGAWA	141165	USRHA	655	850	289,000.00	202,300.00	86,700.00
21017	HARDOI	BHARKHANI	67711	AMIRTA MARKERA	139628	AMIRTA	1311	1702	578,680.00	405,076.00	173,604.00
21018	HARDOI	BHARKHANI	67711	AMIRTA MARKERA	139627	MARKARA	811	1053	358,020.00	250,614.00	107,406.00
21019	HARDOI	BHARKHANI	272377	ASMADHA	139639	ASMADHA	1303	1692	575,280.00	402,696.00	172,584.00
21020	HARDOI	BHARKHANI	67715	BAHAUDDINPUR	139651	BAHAUDDINPUR	1191	1546	525,640.00	367,948.00	157,692.00
21021	HARDOI	BHARKHANI	67715	BAHAUDDINPUR	139652	KAITHA	1014	1317	447,780.00	313,446.00	134,334.00
21022	HARDOI	BHARKHANI	67720	BHAPUR SAPHA	139556	BHAPUR SAPHA	1234	1602	544,680.00	381,276.00	163,404.00
21023	HARDOI	BHARKHANI	67720	BHAPUR SAPHA	139558	DHANOONGALA	956	1241	421,940.00	295,358.00	126,582.00
21024	HARDOI	BHARKHANI	67720	BHAPUR SAPHA	139557	DWARNAGLA	521	676	229,840.00	160,888.00	68,952.00
21025	HARDOI	BHARKHANI	67722	BHORAPUR	139641	BHORAPUR	1309	1700	578,000.00	404,600.00	173,400.00
21026	HARDOI	BHARKHANI	67722	BHORAPUR	139640	DAULATPUR	664	862	293,080.00	205,156.00	87,924.00
21027	HARDOI	BHARKHANI	272368	BILSAR HARSEN	139589	BILSAR HARSEN	1309	1700	578,000.00	404,600.00	173,400.00
21028	HARDOI	BHARKHANI	67723	BILSAR HELAN	139588	BILSAR HELAN	1475	1915	651,100.00	455,770.00	195,330.00
21029	HARDOI	BHARKHANI	67723	BILSAR HELAN	139594	ISMAILPUR	926	1202	408,680.00	286,076.00	122,604.00
21030	HARDOI	BHARKHANI	67724	BIRAMPUR UVARIA	139550	BAHRAMPUR	1593	2068	703,120.00	492,184.00	210,936.00
21031	HARDOI	BHARKHANI	67724	BIRAMPUR UVARIA	139549	CHANDRAMPUR	585	760	258,400.00	180,880.00	77,520.00
21032	HARDOI	BHARKHANI	67724	BIRAMPUR UVARIA	139658	UBARIYA KHURD	416	540	183,600.00	128,520.00	55,080.00
21033	HARDOI	BHARKHANI	67725	CHAKAUTI KALAN	139657	CHAKAUTI KALAN	943	1224	416,160.00	291,312.00	124,848.00
21034	HARDOI	BHARKHANI	67725	CHAKAUTI KALAN	139656	CHAKAUTI KHURD	1114	1446	491,640.00	344,148.00	147,492.00
21035	HARDOI	BHARKHANI	67725	CHAKAUTI KALAN	139654	RAJPUR LABHERA	671	871	296,140.00	207,298.00	88,842.00
21036	HARDOI	BHARKHANI	67726	CHAKRACHHA	139537	BIRIYA	234	304	103,360.00	72,352.00	31,008.00
21037	HARDOI	BHARKHANI	67726	CHAKRACHHA	139536	CHAKRACHHA	797	1035	351,900.00	246,330.00	105,570.00
21038	HARDOI	BHARKHANI	67726	CHAKRACHHA	139529	UDAIPUR	631	819	278,460.00	194,922.00	83,538.00
21039	HARDOI	BHARKHANI	67727	CHANDPUR	139541	CHANDPUR	1100	1428	485,520.00	339,864.00	145,656.00
21040	HARDOI	BHARKHANI	67730	DAHIRAPUR	139681	DAHIRAPUR	1005	1305	443,700.00	310,590.00	133,110.00
21041	HARDOI	BHARKHANI	67730	DAHIRAPUR	139678	GURUGHARU	549	713	242,420.00	169,694.00	72,726.00
21042	HARDOI	BHARKHANI	67731	DHANI NAGLA	139592	BISAU LI	792	1028	349,520.00	244,664.00	104,856.00

SNo.	District Name	Block Name	LGD Gram Panchayat	Gram Panchayat Name	LGD Village Code	Village Name	TOT_P_2011	Projected Population 2023	Total fund	SBM fund (70 %)	CFC (30%)
1	2	3	4	5	6	7	8	9	10	11	12
21043	HARDOI	BHARKHANI	67731	DHANI NAGLA	139559	DHANI NAGLA	935	1214	412,760.00	288,932.00	123,828.00
21044	HARDOI	BHARKHANI	67732	DHASO	139521	GHASO	1115	1448	492,320.00	344,624.00	147,696.00
21045	HARDOI	BHARKHANI	272374	GAUR KHERA	139668	GAUR KHERA	971	1261	428,740.00	300,118.00	128,622.00
21046	HARDOI	BHARKHANI	272376	GAURA UDAIPUR	139645	GAURA UDAIPUR	1280	1662	565,080.00	395,556.00	169,524.00
21047	HARDOI	BHARKHANI	272366	GIRDHAR	139522	GIRDHAR	931	1209	411,060.00	287,742.00	123,318.00
21048	HARDOI	BHARKHANI	272366	GIRDHAR	139523	JUJHARPUR	536	696	236,640.00	165,648.00	70,992.00
21049	HARDOI	BHARKHANI	67738	JAMALPUR	139535	GAUTIA	499	648	220,320.00	154,224.00	66,096.00
21050	HARDOI	BHARKHANI	67738	JAMALPUR	139538	JAMALPUR	881	1144	388,960.00	272,272.00	116,688.00
21051	HARDOI	BHARKHANI	67738	JAMALPUR	139540	NAYA GAON	305	396	134,640.00	94,248.00	40,392.00
21052	HARDOI	BHARKHANI	67740	KAHARKOLA	139555	KAHARKOLA	1334	1732	588,880.00	412,216.00	176,664.00
21053	HARDOI	BHARKHANI	67743	KANHARI	139650	KANHARI	1471	1910	649,400.00	454,580.00	194,820.00
21054	HARDOI	BHARKHANI	67745	KHANIKALA JAHANPUR	139618	BHAHPUR	510	662	225,080.00	157,556.00	67,524.00
21055	HARDOI	BHARKHANI	67745	KHANIKALA JAHANPUR	139620	JAHANPUR	195	253	86,020.00	60,214.00	25,806.00
21056	HARDOI	BHARKHANI	67745	KHANIKALA JAHANPUR	139619	KHANKALAPUR	890	1156	393,040.00	275,128.00	117,912.00
21057	HARDOI	BHARKHANI	67746	KHERIYA NARBHA	139547	KHERIYA	1160	1506	512,040.00	358,428.00	153,612.00
21058	HARDOI	BHARKHANI	67747	KHETAULI DUGAWAN	139659	KHETAULI	1022	1327	451,180.00	315,826.00	135,354.00
21059	HARDOI	BHARKHANI	67747	KHETAULI DUGAWAN	139551	UMARIA KALAN	314	408	138,720.00	97,104.00	41,616.00
21060	HARDOI	BHARKHANI	67749	KURARI	139519	KURARI	1534	1992	677,280.00	474,096.00	203,184.00
21061	HARDOI	BHARKHANI	67751	LAKHMAPUR	139674	LAKHMAPUR SISALA	789	1024	348,160.00	243,712.00	104,448.00
21062	HARDOI	BHARKHANI	67751	LAKHMAPUR	139673	PAHUNCHNA KHERA	223	290	98,600.00	69,020.00	29,580.00
21063	HARDOI	BHARKHANI	67754	MAHMOODPUR ATARIA	139601	MAHMOODPUR	1064	1382	469,880.00	328,916.00	140,964.00
21064	HARDOI	BHARKHANI	67754	MAHMOODPUR ATARIA	139602	TERA	691	897	304,980.00	213,486.00	91,494.00
21065	HARDOI	BHARKHANI	67756	MALIKAPUR BALSARI	139578	BILSARI MALIK	434	564	191,760.00	134,232.00	57,528.00
21066	HARDOI	BHARKHANI	67756	MALIKAPUR BALSARI	139579	MALIKAPUR	1303	1692	575,280.00	402,696.00	172,584.00
21067	HARDOI	BHARKHANI	272364	MANPARA	139560	MANPARA	1200	1558	529,720.00	370,804.00	158,916.00
21068	HARDOI	BHARKHANI	67760	MURTAZA NAGAR	139532	MURTAZA NAGAR	1561	2027	689,180.00	482,426.00	206,754.00
21069	HARDOI	BHARKHANI	272370	NAGLA BHAISI	139596	ATARIYA	437	567	192,780.00	134,946.00	57,834.00
21070	HARDOI	BHARKHANI	272370	NAGLA BHAISI	139603	NAGLA BHAISI	1416	1839	625,260.00	437,682.00	187,578.00
21071	HARDOI	BHARKHANI	272362	NAGLA HUSAIN	139542	NAGLA HUSAIN	1046	1358	461,720.00	323,204.00	138,516.00
21072	HARDOI	BHARKHANI	67762	NAND KHERA	139644	BASELIYA	1022	1327	451,180.00	315,826.00	135,354.00
21073	HARDOI	BHARKHANI	67762	NAND KHERA	139643	NAND KHERA	1394	1810	615,400.00	430,780.00	184,620.00
21074	HARDOI	BHARKHANI	272363	NARBHA	139548	NARBHA	1026	1332	452,880.00	317,016.00	135,864.00
21075	HARDOI	BHARKHANI	67765	PAITHAPUR PACHARIYA	139581	BINAICA MAFI	426	553	188,020.00	131,614.00	56,406.00
21076	HARDOI	BHARKHANI	67765	PAITHAPUR PACHARIYA	139582	DEONIAPUR BALBHADRA	363	471	160,140.00	112,098.00	48,042.00
21077	HARDOI	BHARKHANI	67765	PAITHAPUR PACHARIYA	139576	PACHRAIYA	794	1031	350,540.00	245,378.00	105,162.00
21078	HARDOI	BHARKHANI	67765	PAITHAPUR PACHARIYA	139580	PAINTPUR	1447	1879	638,860.00	447,202.00	191,658.00
21079	HARDOI	BHARKHANI	67767	PIPARIYA	139546	KAPOORPUR	1013	1315	447,100.00	312,970.00	134,130.00
21080	HARDOI	BHARKHANI	67767	PIPARIYA	139544	NASA	713	926	314,840.00	220,388.00	94,452.00
21081	HARDOI	BHARKHANI	67767	PIPARIYA	139545	PIPARIYA	1169	1518	516,120.00	361,284.00	154,836.00
21082	HARDOI	BHARKHANI	67769	RAMAPUR KUWARPUR	139574	KUNWARPUR	915	1188	403,920.00	282,744.00	121,176.00
21083	HARDOI	BHARKHANI	67769	RAMAPUR KUWARPUR	139572	NAGLAPATTU	982	1275	433,500.00	303,450.00	130,050.00
21084	HARDOI	BHARKHANI	67769	RAMAPUR KUWARPUR	139573	RAMAPUR	1276	1657	563,380.00	394,366.00	169,014.00

SNo.	District Name	Block Name	LGD Gram Panchayat	Gram Panchayat Name	LGD Village Code	Village Name	TOT_P_2011	Projected Population 2023	Total fund	SBM fund (70 %)	CFC (30%)
1	2	3	4	5	6	7	8	9	10	11	12
21085	HARDOI	BHARKHANI	67769	RAMAPUR KUWARPUR	139571	SAKRAULI	553	718	244,120.00	170,884.00	73,236.00
21086	HARDOI	BHARKHANI	272375	RAMAPUR MISRA	139676	HARANKUNDA	490	636	216,240.00	151,368.00	64,872.00
21087	HARDOI	BHARKHANI	272375	RAMAPUR MISRA	139672	RAMAPUR MISRA	579	752	255,680.00	178,976.00	76,704.00
21088	HARDOI	BHARKHANI	67770	RAMDASPUR	139631	DHARAMPUR	534	693	235,620.00	164,934.00	70,686.00
21089	HARDOI	BHARKHANI	272367	SAHUAPUR	139586	NEWADA	536	696	236,640.00	165,648.00	70,992.00
21090	HARDOI	BHARKHANI	272367	SAHUAPUR	139587	SAHUAPUR	820	1065	362,100.00	253,470.00	108,630.00
21091	HARDOI	BHARKHANI	67773	SAIDAPUR KOUSIA	139623	KAUSIYA	576	748	254,320.00	178,024.00	76,296.00
21092	HARDOI	BHARKHANI	67773	SAIDAPUR KOUSIA	139626	SAIDAPUR	948	1231	418,540.00	292,978.00	125,562.00
21093	HARDOI	BHARKHANI	67776	SARSAI	139624	SARSAI	1645	2136	726,240.00	508,368.00	217,872.00
21094	HARDOI	BHARKHANI	67779	SEMARIYA	139666	SEMARIYA	1380	1792	609,280.00	426,496.00	182,784.00
21095	HARDOI	BHARKHANI	67780	SERHAMAU	139584	BEHRAMPUR	741	962	327,080.00	228,956.00	98,124.00
21096	HARDOI	BHARKHANI	67780	SERHAMAU	139585	SERHAMAU	951	1235	419,900.00	293,930.00	125,970.00
21097	HARDOI	BHARKHANI	67783	THARIYA	139598	BARAGAON	341	443	150,620.00	105,434.00	45,186.00
21098	HARDOI	BHARKHANI	67783	THARIYA	139600	RAJUAPUR	598	776	263,840.00	184,688.00	79,152.00
21099	HARDOI	BHARKHANI	67783	THARIYA	139599	THARIYA	648	841	285,940.00	200,158.00	85,782.00
21100	HARDOI	BHARKHANI	272371	TIMIRPUR	139625	TIMIRPUR	1325	1720	584,800.00	409,360.00	175,440.00
21101	HARDOI	BHARKHANI	272365	UBRI KHERA	139524	UBRI KHERA	1584	2057	699,380.00	489,566.00	209,814.00
21102	HARDOI	BHARKHANI	272372	UBRIAKALAN	139655	UBRIAKALAN	1350	1753	596,020.00	417,214.00	178,806.00
21103	HARDOI	BHARKHANI	67784	VINAIKA MADHIYARPUR	139689	BINAIKA MAHINDIYARPUR	632	821	279,140.00	195,398.00	83,742.00
21104	HARDOI	BHARKHANI	67784	VINAIKA MADHIYARPUR	139688	KANKAPUR LAL	750	974	331,160.00	231,812.00	99,348.00
21105	HARDOI	BHARKHANI	67784	VINAIKA MADHIYARPUR	139691	MENHDIYARPUR	220	286	97,240.00	68,068.00	29,172.00
21106	HARDOI	BILGRAM	272384	ATARCHHA BUJURG	140530	ATARCHHA BUJURG	1093	1419	482,460.00	337,722.00	144,738.00
21107	HARDOI	BILGRAM	272383	ATARCHHA KHURD	140527	ATARCHHA KHURD	1563	2029	689,860.00	482,902.00	206,958.00
21108	HARDOI	BILGRAM	67789	BAIFARIA	140490	BAIFARIA	1411	1832	622,880.00	436,016.00	186,864.00
21109	HARDOI	BILGRAM	272388	BAND	140545	BAND	1380	1792	609,280.00	426,496.00	182,784.00
21110	HARDOI	BILGRAM	67791	BASHAR KUTULUPUR	140491	BASHAR	1535	1993	677,620.00	474,334.00	203,286.00
21111	HARDOI	BILGRAM	67791	BASHAR KUTULUPUR	140492	KUTULOPUR	736	956	325,040.00	227,528.00	97,512.00
21112	HARDOI	BILGRAM	67793	BEHTI KHURD	140508	BEHTI KHURD	1281	1663	565,420.00	395,794.00	169,626.00
21113	HARDOI	BILGRAM	67794	BERUA NIZAMPUR	140503	BERUA NIZAMPUR	1407	1827	621,180.00	434,826.00	186,354.00
21114	HARDOI	BILGRAM	272387	BHAIRAMPUR	140467	BHAIRAMPUR	1129	1466	498,440.00	348,908.00	149,532.00
21115	HARDOI	BILGRAM	67797	BINDORI NEVADA	140496	BINDORI	1498	1945	661,300.00	462,910.00	198,390.00
21116	HARDOI	BILGRAM	272392	CHANDPUR	140502	CHANDPUR	1287	1671	568,140.00	397,698.00	170,442.00
21117	HARDOI	BILGRAM	67805	DHANDHAMAU NAIKPUR	140534	DHANDHAMAU	819	1063	361,420.00	252,994.00	108,426.00
21118	HARDOI	BILGRAM	67805	DHANDHAMAU NAIKPUR	140533	NEKPUR NEWADA	1517	1970	669,800.00	468,860.00	200,940.00
21119	HARDOI	BILGRAM	67806	DHODHPUR	140471	DHONDHPUR	1616	2098	713,320.00	499,324.00	213,996.00
21120	HARDOI	BILGRAM	272386	HANSAULIA	140470	HANSAULIA	1222	1587	539,580.00	377,706.00	161,874.00
21121	HARDOI	BILGRAM	67816	JALALPUR	140515	JALALPUR	1129	1466	498,440.00	348,908.00	149,532.00
21122	HARDOI	BILGRAM	67816	JALALPUR	140514	MAHMOOD NAGAR	776	1008	342,720.00	239,904.00	102,816.00
21123	HARDOI	BILGRAM	272385	KACHANA	140523	DHANSARI	629	817	277,780.00	194,446.00	83,334.00
21124	HARDOI	BILGRAM	272385	KACHANA	140524	KACHANA	985	1279	434,860.00	304,402.00	130,458.00
21125	HARDOI	BILGRAM	67822	KAREHKA CHOUGWAN	140547	CHOLIAPUR	575	747	253,980.00	177,786.00	76,194.00
21126	HARDOI	BILGRAM	67822	KAREHKA CHOUGWAN	140549	KAREHKA	1290	1675	569,500.00	398,650.00	170,850.00

SNo.	District Name	Block Name	LGD Gram Panchayat	Gram Panchayat Name	LGD Village Code	Village Name	TOT_P_2011	Projected Population 2023	Total fund	SBM fund (70 %)	CFC (30%)
1	2	3	4	5	6	7	8	9	10	11	12
21127	HARDOI	BILGRAM	67822	KAREHKA CHOUGWAN	140553	NAURANGPUR	561	728	247,520.00	173,264.00	74,256.00
21128	HARDOI	BILGRAM	67822	KAREHKA CHOUGWAN	140548	PAINDAPUR	598	776	263,840.00	184,688.00	79,152.00
21129	HARDOI	BILGRAM	67826	KOILARA	140521	ALIAPUR	542	704	239,360.00	167,552.00	71,808.00
21130	HARDOI	BILGRAM	67826	KOILARA	140520	KOEE	722	937	318,580.00	223,006.00	95,574.00
21131	HARDOI	BILGRAM	67826	KOILARA	140519	KOILARA	778	1010	343,400.00	240,380.00	103,020.00
21132	HARDOI	BILGRAM	272379	MADARA	140448	MADARA	1297	1684	572,560.00	400,792.00	171,768.00
21133	HARDOI	BILGRAM	272382	MITMITPUR	140456	KUBERPUR SISALA	442	574	195,160.00	136,612.00	58,548.00
21134	HARDOI	BILGRAM	272382	MITMITPUR	140459	MITMITPUR	579	752	255,680.00	178,976.00	76,704.00
21135	HARDOI	BILGRAM	67831	MURAU LI GWAL	140444	JATPURA	934	1213	412,420.00	288,694.00	123,726.00
21136	HARDOI	BILGRAM	67831	MURAU LI GWAL	140445	MURAU LI GWAL	818	1062	361,080.00	252,756.00	108,324.00
21137	HARDOI	BILGRAM	67832	NEKPUR HATIMPUR	140474	MASOODPUR	762	989	336,260.00	235,382.00	100,878.00
21138	HARDOI	BILGRAM	67832	NEKPUR HATIMPUR	140473	NEKPUR HATIMPUR	1348	1750	595,000.00	416,500.00	178,500.00
21139	HARDOI	BILGRAM	272380	PANYORI	140488	AKHTIYARPUR	975	1266	430,440.00	301,308.00	129,132.00
21140	HARDOI	BILGRAM	272380	PANYORI	140487	PANYORI	1034	1343	456,620.00	319,634.00	136,986.00
21141	HARDOI	BILGRAM	67834	PARSAPUR	140452	BHIKHPUR	987	1282	435,880.00	305,116.00	130,764.00
21142	HARDOI	BILGRAM	67834	PARSAPUR	140451	PARSAPUR	1202	1561	530,740.00	371,518.00	159,222.00
21143	HARDOI	BILGRAM	67836	PARUCHI	140443	PARUCHI	1476	1916	651,440.00	456,008.00	195,432.00
21144	HARDOI	BILGRAM	272378	RASOOLPUR GOA	140440	RASOOLPUR GOA	1522	1976	671,840.00	470,288.00	201,552.00
21145	HARDOI	BILGRAM	272381	SAMJALPUR	140465	SANJALPUR	1099	1427	485,180.00	339,626.00	145,554.00
21146	HARDOI	BILGRAM	272389	SHAHPUR	140571	HARAIYAPUR	483	627	213,180.00	149,226.00	63,954.00
21147	HARDOI	BILGRAM	272389	SHAHPUR	140570	SHAHPUR	900	1169	397,460.00	278,222.00	119,238.00
21148	HARDOI	BILGRAM	67848	TERWA CHANDPUR	140522	PANTHORA	582	756	257,040.00	179,928.00	77,112.00
21149	HARDOI	BILGRAM	67848	TERWA CHANDPUR	140525	TERWA CHANDPUR	1160	1506	512,040.00	358,428.00	153,612.00
21150	HARDOI	BILGRAM	67849	ZAFFARPUR TIGAWAN	140566	KATRI ZAFERPUR	225	292	99,280.00	69,496.00	29,784.00
21151	HARDOI	BILGRAM	67849	ZAFFARPUR TIGAWAN	140560	MASSONAMAU	574	745	253,300.00	177,310.00	75,990.00
21152	HARDOI	BILGRAM	67849	ZAFFARPUR TIGAWAN	140558	SANP KHERHA	778	1010	343,400.00	240,380.00	103,020.00
21153	HARDOI	BILGRAM	67849	ZAFFARPUR TIGAWAN	140561	ZAFFARPUR	1366	1774	603,160.00	422,212.00	180,948.00
21154	HARDOI	HARIYAWAN	67850	ACHUAPUR	140078	ACHUAPUR	1111	1443	490,620.00	343,434.00	147,186.00
21155	HARDOI	HARIYAWAN	67851	AGAULAPUR	140129	AGAULAPUR	1513	1964	667,760.00	467,432.00	200,328.00
21156	HARDOI	HARIYAWAN	67851	AGAULAPUR	140127	FAKIRABAD	819	1063	361,420.00	252,994.00	108,426.00
21157	HARDOI	HARIYAWAN	67851	AGAULAPUR	140125	LALPUR	523	679	230,860.00	161,602.00	69,258.00
21158	HARDOI	HARIYAWAN	67851	AGAULAPUR	140126	SHAHJAD NAGAR	179	232	78,880.00	55,216.00	23,664.00
21159	HARDOI	HARIYAWAN	67852	AHEMDI	140071	AHEMDI	1166	1514	514,760.00	360,332.00	154,428.00
21160	HARDOI	HARIYAWAN	272398	ALIYAPUR	140103	ALIYAPUR	1024	1330	452,200.00	316,540.00	135,660.00
21161	HARDOI	HARIYAWAN	67855	BABUPUR KACHANARI	140131	BABUPUR	1177	1528	519,520.00	363,664.00	155,856.00
21162	HARDOI	HARIYAWAN	67855	BABUPUR KACHANARI	140123	KACHNARI	722	937	318,580.00	223,006.00	95,574.00
21163	HARDOI	HARIYAWAN	67859	BARMAHAULA	140106	BARMAHAULA	1533	1990	676,600.00	473,620.00	202,980.00
21164	HARDOI	HARIYAWAN	67866	GADAI PUR	140060	AKBARPUR	726	943	320,620.00	224,434.00	96,186.00
21165	HARDOI	HARIYAWAN	67866	GADAI PUR	140062	GADIPUR	643	835	283,900.00	198,730.00	85,170.00
21166	HARDOI	HARIYAWAN	67866	GADAI PUR	140063	LOHAKANPUR	559	726	246,840.00	172,788.00	74,052.00
21167	HARDOI	HARIYAWAN	272401	HINGUAPUR	140074	HINGUAPUR	1203	1562	531,080.00	371,756.00	159,324.00
21168	HARDOI	HARIYAWAN	272395	JAFARPUR	140076	BAHEDA	637	827	281,180.00	196,826.00	84,354.00

SNo.	District Name	Block Name	LGD Gram Panchayat	Gram Panchayat Name	LGD Village Code	Village Name	TOT_P_2011	Projected Population 2023	Total fund	SBM fund (70 %)	CFC (30%)
1	2	3	4	5	6	7	8	9	10	11	12
21169	HARDOI	HARIYAWAN	272395	JAFARPUR	140077	JAFARPUR	662	860	292,400.00	204,680.00	87,720.00
21170	HARDOI	HARIYAWAN	272400	KAIMPUR	140073	KAIMPUR	1258	1633	555,220.00	388,654.00	166,566.00
21171	HARDOI	HARIYAWAN	272402	KAPURPUR CHAUDHI	140070	KAPURPUR CHAUDHI	1415	1837	624,580.00	437,206.00	187,374.00
21172	HARDOI	HARIYAWAN	67873	KHIRIYA	140042	KHIRIYA	1487	1931	656,540.00	459,578.00	196,962.00
21173	HARDOI	HARIYAWAN	272399	MANIPUR	140102	MANIPUR	1247	1619	550,460.00	385,322.00	165,138.00
21174	HARDOI	HARIYAWAN	67880	MODIPUR	140044	ATBAHA	241	313	106,420.00	74,494.00	31,926.00
21175	HARDOI	HARIYAWAN	67880	MODIPUR	140043	MODIPUR	1228	1594	541,960.00	379,372.00	162,588.00
21176	HARDOI	HARIYAWAN	67880	MODIPUR	140045	ROHAI	1072	1392	473,280.00	331,296.00	141,984.00
21177	HARDOI	HARIYAWAN	67884	PAIDHAI	140084	NAYAGAON NAVAV	467	606	206,040.00	144,228.00	61,812.00
21178	HARDOI	HARIYAWAN	67884	PAIDHAI	140083	PAIDHAI	1388	1802	612,680.00	428,876.00	183,804.00
21179	HARDOI	HARIYAWAN	67887	PURWA HAFIJUDINPUR	140110	PURWA HAFIJUDINPUR	1583	2055	698,700.00	489,090.00	209,610.00
21180	HARDOI	HARIYAWAN	67889	RANIYAMAU	140095	HILLAPUR	430	558	189,720.00	132,804.00	56,916.00
21181	HARDOI	HARIYAWAN	67889	RANIYAMAU	140100	KATARPUR	489	635	215,900.00	151,130.00	64,770.00
21182	HARDOI	HARIYAWAN	67889	RANIYAMAU	140098	RANIYAMAU	1111	1443	490,620.00	343,434.00	147,186.00
21183	HARDOI	HARIYAWAN	272397	SARIYAN	140117	AHARAPUR	317	412	140,080.00	98,056.00	42,024.00
21184	HARDOI	HARIYAWAN	272397	SARIYAN	140119	BARKATPUR	363	471	160,140.00	112,098.00	48,042.00
21185	HARDOI	HARIYAWAN	272397	SARIYAN	140118	SARIYAN	814	1057	359,380.00	251,566.00	107,814.00
21186	HARDOI	HARIYAWAN	272393	SEVA	140057	SEVA	1374	1784	606,560.00	424,592.00	181,968.00
21187	HARDOI	HARPALPUR	67902	AUHADPUR TIGAWAN	139744	AUHADPUR	1078	1400	476,000.00	333,200.00	142,800.00
21188	HARDOI	HARPALPUR	67902	AUHADPUR TIGAWAN	139746	PADAMLAPUR	720	935	317,900.00	222,530.00	95,370.00
21189	HARDOI	HARPALPUR	67902	AUHADPUR TIGAWAN	139743	SAMJHURA	410	532	180,880.00	126,616.00	54,264.00
21190	HARDOI	HARPALPUR	67903	BAMH RAULI CHATKAPUR	139740	CHATKAPUR	451	586	199,240.00	139,468.00	59,772.00
21191	HARDOI	HARPALPUR	67903	BAMH RAULI CHATKAPUR	139738	BAMHRAULI	2346	3046	1,035,640.00	724,948.00	310,692.00
21192	HARDOI	HARPALPUR	272420	BAMTAPUR NAND BAGH	139741	BAMTAPUR NAND BAGH	1230	1597	542,980.00	380,086.00	162,894.00
21193	HARDOI	HARPALPUR	67904	BARA MAU	139834	BARA MAU PANSALA	622	808	274,720.00	192,304.00	82,416.00
21194	HARDOI	HARPALPUR	272406	BARAN	139821	BARAN	1171	1520	516,800.00	361,760.00	155,040.00
21195	HARDOI	HARPALPUR	67905	BARHA GAON	139785	BARHA GAON	1642	2132	724,880.00	507,416.00	217,464.00
21196	HARDOI	HARPALPUR	272419	BARHAULI	139733	BARHAULI	622	808	274,720.00	192,304.00	82,416.00
21197	HARDOI	HARPALPUR	272419	BARHAULI	139732	JEURI	230	299	101,660.00	71,162.00	30,498.00
21198	HARDOI	HARPALPUR	272419	BARHAULI	139732	JURY	230	299	101,660.00	71,162.00	30,498.00
21199	HARDOI	HARPALPUR	272419	BARHAULI	139731	SAI	459	596	202,640.00	141,848.00	60,792.00
21200	HARDOI	HARPALPUR	67909	BEHTA LAKHI	139841	ALAMPUR	984	1278	434,520.00	304,164.00	130,356.00
21201	HARDOI	HARPALPUR	67909	BEHTA LAKHI	139840	BEHTA LAKHI	1108	1439	489,260.00	342,482.00	146,778.00
21202	HARDOI	HARPALPUR	272417	DHAK PURA	139835	DHAK PURA	1304	1693	575,620.00	402,934.00	172,686.00
21203	HARDOI	HARPALPUR	67919	DHARAMPUR	139791	BUNDAPUR	540	701	238,340.00	166,838.00	71,502.00
21204	HARDOI	HARPALPUR	67920	GAURIA	139734	GAURIA SISALA	1149	1492	507,280.00	355,096.00	152,184.00
21205	HARDOI	HARPALPUR	67920	GAURIA	139731	SAEE	459	596	202,640.00	141,848.00	60,792.00
21206	HARDOI	HARPALPUR	272403	KARKACHMAU	139793	KARKACHMAU	1343	1744	592,960.00	415,072.00	177,888.00
21207	HARDOI	HARPALPUR	67927	KHAMAURA	139777	GADNAPUR	911	1183	402,220.00	281,554.00	120,666.00
21208	HARDOI	HARPALPUR	67927	KHAMAURA	139776	KHAMHAURA SISALA	1092	1418	482,120.00	337,484.00	144,636.00
21209	HARDOI	HARPALPUR	67928	KHARUDDINPUR	139820	KHARUDDINPUR	1304	1693	575,620.00	402,934.00	172,686.00
21210	HARDOI	HARPALPUR	272404	MAHDAIN KHURD	139803	DAVRANIYA	259	336	114,240.00	79,968.00	34,272.00

SNo.	District Name	Block Name	LGD Gram Panchayat	Gram Panchayat Name	LGD Village Code	Village Name	TOT_P_2011	Projected Population 2023	Total fund	SBM fund (70 %)	CFC (30%)
1	2	3	4	5	6	7	8	9	10	11	12
21211	HARDOI	HARPALPUR	272404	MAHDAIN KHURD	139803	DEORANIA	259	336	114,240.00	79,968.00	34,272.00
21212	HARDOI	HARPALPUR	272404	MAHDAIN KHURD	139807	GADHEDA	273	354	120,360.00	84,252.00	36,108.00
21213	HARDOI	HARPALPUR	272404	MAHDAIN KHURD	139807	GADHERHA	273	354	120,360.00	84,252.00	36,108.00
21214	HARDOI	HARPALPUR	272404	MAHDAIN KHURD	139808	MAHDAIN KALAN	505	656	223,040.00	156,128.00	66,912.00
21215	HARDOI	HARPALPUR	272405	MAHUA KOLI	139773	BARASANA	311	404	137,360.00	96,152.00	41,208.00
21216	HARDOI	HARPALPUR	272405	MAHUA KOLI	139769	MAHUA KOLI	562	730	248,200.00	173,740.00	74,460.00
21217	HARDOI	HARPALPUR	272405	MAHUA KOLI	139771	SULTANPUR	229	297	100,980.00	70,686.00	30,294.00
21218	HARDOI	HARPALPUR	272418	MURCHA	139839	MURCHA	753	978	332,520.00	232,764.00	99,756.00
21219	HARDOI	HARPALPUR	272418	MURCHA	139838	RAM NAGAR	471	612	208,080.00	145,656.00	62,424.00
21220	HARDOI	HARPALPUR	67936	MURWA SHAHA BUDDINPUR	139837	MURWA SHAH BUDDINPUR	1608	2088	709,920.00	496,944.00	212,976.00
21221	HARDOI	HARPALPUR	272407	NAGRIYA CUT	139753	BHAWANIPUR	560	727	247,180.00	173,026.00	74,154.00
21222	HARDOI	HARPALPUR	272407	NAGRIYA CUT	139748	NAGRIYA CUT	916	1189	404,260.00	282,982.00	121,278.00
21223	HARDOI	HARPALPUR	67938	NEWADA CHOUGWAN	139774	NEWADA	1093	1419	482,460.00	337,722.00	144,738.00
21224	HARDOI	HARPALPUR	67941	PITHNAPUR NAGRIA	139768	HARAIYA	365	474	161,160.00	112,812.00	48,348.00
21225	HARDOI	HARPALPUR	67941	PITHNAPUR NAGRIA	139766	MUTHAULI	33	43	14,620.00	10,234.00	4,386.00
21226	HARDOI	HARPALPUR	67941	PITHNAPUR NAGRIA	139764	NAGRIYA SADHAU	569	739	251,260.00	175,882.00	75,378.00
21227	HARDOI	HARPALPUR	67941	PITHNAPUR NAGRIA	139765	PITHNAPUR	1063	1380	469,200.00	328,440.00	140,760.00
21228	HARDOI	HARPALPUR	67943	SARESAR	139789	KHARAGPUR	479	622	211,480.00	148,036.00	63,444.00
21229	HARDOI	HARPALPUR	67943	SARESAR	139788	RABIAPUR	209	271	92,140.00	64,498.00	27,642.00
21230	HARDOI	HARPALPUR	67943	SARESAR	139792	SARESAR	803	1043	354,620.00	248,234.00	106,386.00
21231	HARDOI	HARPALPUR	67947	SHYAMPUR PANJA	139781	SHYAMPUR	1489	1933	657,220.00	460,054.00	197,166.00
21232	HARDOI	HARPALPUR	67948	SIRSA	139761	SIRSA	1514	1966	668,440.00	467,908.00	200,532.00
21233	HARDOI	HARPALPUR	67949	SURJOOPUR DURJANA	139757	SURJOOPUR DURJAN PANSALA	1580	2051	697,340.00	488,138.00	209,202.00
21234	HARDOI	HARPALPUR	67949	SURJOOPUR DURJANA	139756	SURJOOPUR DURJANA SISALA	81	105	35,700.00	24,990.00	10,710.00
21235	HARDOI	HARPALPUR	67950	TIKAR	139828	ISMAILPUR	756	982	333,880.00	233,716.00	100,164.00
21236	HARDOI	HARPALPUR	67950	TIKAR	139829	TIKAR	1351	1754	596,360.00	417,452.00	178,908.00
21237	HARDOI	KACHAUNA	67953	BAAN	140883	BAND	748	971	330,140.00	231,098.00	99,042.00
21238	HARDOI	KACHAUNA	67953	BAND	140884	PAIRA	1022	1327	451,180.00	315,826.00	135,354.00
21239	HARDOI	KACHAUNA	67969	KAHLY	140889	KAHLY	1466	1903	647,020.00	452,914.00	194,106.00
21240	HARDOI	KACHAUNA	67977	MAHMADPUR DHATIGARA	140896	MAHMADPUR DHATIGARAH	1483	1926	654,840.00	458,388.00	196,452.00
21241	HARDOI	KACHAUNA	272423	METHOWA	140890	MAREURA	1082	1405	477,700.00	334,390.00	143,310.00
21242	HARDOI	KACHAUNA	272422	NARAYAN DEO	140880	KANHOA	287	373	126,820.00	88,774.00	38,046.00
21243	HARDOI	KACHAUNA	272422	NARAYAN DEO	140881	NARAYAN DEO	1024	1330	452,200.00	316,540.00	135,660.00
21244	HARDOI	KACHAUNA	67985	SUTEHNA	140867	SUTEHNA	1654	2148	730,320.00	511,224.00	219,096.00
21245	HARDOI	KOTHAWAN	67991	ADAMPUR	140815	ADAMPUR	1198	1555	528,700.00	370,090.00	158,610.00
21246	HARDOI	KOTHAWAN	67991	ADAMPUR	140819	BHELAWAN	617	801	272,340.00	190,638.00	81,702.00
21247	HARDOI	KOTHAWAN	67991	ADAMPUR	140818	RAGHUNATH PUR	127	165	56,100.00	39,270.00	16,830.00
21248	HARDOI	KOTHAWAN	67991	ADAMPUR	140818	RAGHUNATHPUTR	127	165	56,100.00	39,270.00	16,830.00
21249	HARDOI	KOTHAWAN	272429	AEMA	140816	AEMA	554	719	244,460.00	171,122.00	73,338.00
21250	HARDOI	KOTHAWAN	272429	AEMA	140813	KAMALPUR	451	586	199,240.00	139,468.00	59,772.00
21251	HARDOI	KOTHAWAN	67994	BAHADURPUR	140806	BAHADURPUR	1029	1336	454,240.00	317,968.00	136,272.00
21252	HARDOI	KOTHAWAN	67994	BAHADURPUR	140807	DUBRA	341	443	150,620.00	105,434.00	45,186.00

SNo.	District Name	Block Name	LGD Gram Panchayat	Gram Panchayat Name	LGD Village Code	Village Name	TOT_P_2011	Projected Population 2023	Total fund	SBM fund (70 %)	CFC (30%)
1	2	3	4	5	6	7	8	9	10	11	12
21253	HARDOI	KOTHAWAN	67998	BHADSEN	140793	BHDSEN	1557	2022	687,480.00	481,236.00	206,244.00
21254	HARDOI	KOTHAWAN	68001	CHAPAR TALLA	140799	CHAPAR TALLA	1258	1633	555,220.00	388,654.00	166,566.00
21255	HARDOI	KOTHAWAN	68004	GEGALAPUR	140785	GEGALAPUR	1246	1618	550,120.00	385,084.00	165,036.00
21256	HARDOI	KOTHAWAN	68004	GEGALAPUR	140786	HULASPUR	388	504	171,360.00	119,952.00	51,408.00
21257	HARDOI	KOTHAWAN	68010	JUGRAJPUR	140844	GATHIYA	959	1245	423,300.00	296,310.00	126,990.00
21258	HARDOI	KOTHAWAN	68010	JUGRAJPUR	140851	JUGRAJPUR	1011	1313	446,420.00	312,494.00	133,926.00
21259	HARDOI	KOTHAWAN	68012	KALHEPUR	140830	ASHAPUR	472	613	208,420.00	145,894.00	62,526.00
21260	HARDOI	KOTHAWAN	68012	KALHEPUR	140831	KALHEPUR	1087	1411	479,740.00	335,818.00	143,922.00
21261	HARDOI	KOTHAWAN	68012	KALHEPUR	140832	KATGHARA	724	940	319,600.00	223,720.00	95,880.00
21262	HARDOI	KOTHAWAN	68012	KALHEPUR	140838	PAKRA DIWAN	197	256	87,040.00	60,928.00	26,112.00
21263	HARDOI	KOTHAWAN	272425	KANSUWA	140835	KANSUWA	801	1040	353,600.00	247,520.00	106,080.00
21264	HARDOI	KOTHAWAN	272425	KANSUWA	140841	KORORI	421	547	185,980.00	130,186.00	55,794.00
21265	HARDOI	KOTHAWAN	68015	KULMAN KHERA	140803	KULMAN KHERA	991	1287	437,580.00	306,306.00	131,274.00
21266	HARDOI	KOTHAWAN	68015	KULMAN KHERA	140802	LAUDH KHERA	464	602	204,680.00	143,276.00	61,404.00
21267	HARDOI	KOTHAWAN	272430	LODHORA	140787	LODHORA	881	1144	388,960.00	272,272.00	116,688.00
21268	HARDOI	KOTHAWAN	272430	LODHORA	140788	MADANAPUR	350	454	154,360.00	108,052.00	46,308.00
21269	HARDOI	KOTHAWAN	68017	MAHMOODPUR	140797	ALHAWA	1437	1866	634,440.00	444,108.00	190,332.00
21270	HARDOI	KOTHAWAN	68017	MAHMOODPUR	140796	MAHMOODPUR	403	523	177,820.00	124,474.00	53,346.00
21271	HARDOI	KOTHAWAN	272426	MAHUA KOLA	140798	MAHUA KOLA	1001	1300	442,000.00	309,400.00	132,600.00
21272	HARDOI	KOTHAWAN	68018	MALHPUR	140814	MALHPUR	1097	1424	484,160.00	338,912.00	145,248.00
21273	HARDOI	KOTHAWAN	68020	Manjhigawan	140779	Manjhigawan	11562	15012	10,583,460.00	7,408,422.00	3,175,038.00
21274	HARDOI	KOTHAWAN	68023	NARAMADNAPUR	140842	FANTEHPUR	1070	1389	472,260.00	330,582.00	141,678.00
21275	HARDOI	KOTHAWAN	68023	NARAMADNAPUR	140848	NARAMADNAPUR	1269	1648	560,320.00	392,224.00	168,096.00
21276	HARDOI	KOTHAWAN	68026	PALIYA RAY SINGH	140817	PALIYA RAY SINGH	1303	1692	575,280.00	402,696.00	172,584.00
21277	HARDOI	KOTHAWAN	68031	RAYPUR	140847	JAITAPUR	279	362	123,080.00	86,156.00	36,924.00
21278	HARDOI	KOTHAWAN	68031	RAYPUR	140845	RAYPUR	843	1095	372,300.00	260,610.00	111,690.00
21279	HARDOI	KOTHAWAN	68031	RAYPUR	140846	SHANKARPUR	783	1017	345,780.00	242,046.00	103,734.00
21280	HARDOI	KOTHAWAN	68030	RAYPUR JAROA	140824	RAMPUR	2775	3603	1,225,020.00	857,514.00	367,506.00
21281	HARDOI	KOTHAWAN	272428	SADIPUR	140774	SADIPUR	1302	1691	574,940.00	402,458.00	172,482.00
21282	HARDOI	KOTHAWAN	68032	SHAHPUR	140790	GOBRAHA	594	771	262,140.00	183,498.00	78,642.00
21283	HARDOI	KOTHAWAN	68032	SHAHPUR	140789	SHAHPUR	1082	1405	477,700.00	334,390.00	143,310.00
21284	HARDOI	KOTHAWAN	0	SHIUPURI	140810	SHIUPURI	1189	1544	524,960.00	367,472.00	157,488.00
21285	HARDOI	KOTHAWAN	68035	TERIYA	140827	CHUGLAHAR	117	152	51,680.00	36,176.00	15,504.00
21286	HARDOI	KOTHAWAN	68035	TERIYA	140825	MAHMOODPUR	474	615	209,100.00	146,370.00	62,730.00
21287	HARDOI	KOTHAWAN	68035	TERIYA	140828	MATHURA GARHI	265	344	116,960.00	81,872.00	35,088.00
21288	HARDOI	KOTHAWAN	68035	TERIYA	140826	TERIYA	1015	1318	448,120.00	313,684.00	134,436.00
21289	HARDOI	MADHOGANJ	68042	BALEHRA KAMAL NAGAR	140669	BALEHRA KAMAL NAGAR	1545	2006	682,040.00	477,428.00	204,612.00
21290	HARDOI	MADHOGANJ	68043	BARHANPUR FATT Y	140582	BARHANPUR	1256	1631	554,540.00	388,178.00	166,362.00
21291	HARDOI	MADHOGANJ	68047	BHAINSA MAU	140597	BHAINSI KHERHA	861	1118	380,120.00	266,084.00	114,036.00
21292	HARDOI	MADHOGANJ	68047	BHAINSA MAU	140596	MAU	742	963	327,420.00	229,194.00	98,226.00
21293	HARDOI	MADHOGANJ	68048	BHAJEHATA TIGAWAN	140625	BHAJEHATA	790	1026	348,840.00	244,188.00	104,652.00
21294	HARDOI	MADHOGANJ	68048	BHAJEHATA TIGAWAN	140626	KHURRAMPUR	298	387	131,580.00	92,106.00	39,474.00

SNo.	District Name	Block Name	LGD Gram Panchayat	Gram Panchayat Name	LGD Village Code	Village Name	TOT_P_2011	Projected Population 2023	Total fund	SBM fund (70 %)	CFC (30%)
1	2	3	4	5	6	7	8	9	10	11	12
21295	HARDOI	MADHOGANJ	68048	BHAJEHATA TIGAWAN	140627	SARIYAN BELWAR	537	697	236,980.00	165,886.00	71,094.00
21296	HARDOI	MADHOGANJ	68052	CHANDIPUR RASULPUR	140637	CHANDIPUR	816	1059	360,060.00	252,042.00	108,018.00
21297	HARDOI	MADHOGANJ	68052	CHANDIPUR RASULPUR	140638	RASOOLAPUR	1087	1411	479,740.00	335,818.00	143,922.00
21298	HARDOI	MADHOGANJ	68053	DAKAULI	140621	DAKAULI	1618	2101	714,340.00	500,038.00	214,302.00
21299	HARDOI	MADHOGANJ	68056	FATTEYPUR CHOUGAWAN	140652	FATTEYPUR CHOUGAWAN	1344	1745	593,300.00	415,310.00	177,990.00
21300	HARDOI	MADHOGANJ	68056	FATTEYPUR CHOUGAWAN	140651	KALHAMAU	180	234	79,560.00	55,692.00	23,868.00
21301	HARDOI	MADHOGANJ	272453	FIROZPUR	140603	FIROZPUR	1039	1349	458,660.00	321,062.00	137,598.00
21302	HARDOI	MADHOGANJ	272463	HARIPURA	140668	HARIPURA	1437	1866	634,440.00	444,108.00	190,332.00
21303	HARDOI	MADHOGANJ	68060	HIRAPUR	140587	HIRAPUR	1662	2158	733,720.00	513,604.00	220,116.00
21304	HARDOI	MADHOGANJ	68062	JALIHAPUR	140623	JALIHAPUR	1507	1957	665,380.00	465,766.00	199,614.00
21305	HARDOI	MADHOGANJ	68063	JUVVAMAU	140585	JUVVAMAU	1109	1440	489,600.00	342,720.00	146,880.00
21306	HARDOI	MADHOGANJ	68063	JUVVAMAU	140588	MAHMOODPUR THAL	667	866	294,440.00	206,108.00	88,332.00
21307	HARDOI	MADHOGANJ	68064	KARWA	140673	KARWA	1674	2174	739,160.00	517,412.00	221,748.00
21308	HARDOI	MADHOGANJ	68068	KHEMIPUR SAMJALPUR	140633	KHEMIPUR	1049	1362	463,080.00	324,156.00	138,924.00
21309	HARDOI	MADHOGANJ	68068	KHEMIPUR SAMJALPUR	140632	SANJALPUR	483	627	213,180.00	149,226.00	63,954.00
21310	HARDOI	MADHOGANJ	68071	KURSATH KHURD DEHAT	140618	KURSATH KHURD	1463	1900	646,000.00	452,200.00	193,800.00
21311	HARDOI	MADHOGANJ	68076	MOHABBATPUR	140670	GARHI RASOOLPUR	974	1265	430,100.00	301,070.00	129,030.00
21312	HARDOI	MADHOGANJ	68076	MOHABBATPUR	140671	MOHABBATPUR	1438	1867	634,780.00	444,346.00	190,434.00
21313	HARDOI	MADHOGANJ	272458	MOHIDEENPUR	140640	MOHIDEENPUR	1157	1502	510,680.00	357,476.00	153,204.00
21314	HARDOI	MADHOGANJ	68078	NAUMALIKPUR	140578	KATARPUR	405	526	178,840.00	125,188.00	53,652.00
21315	HARDOI	MADHOGANJ	68078	NAUMALIKPUR	140579	NAUMALIKPUR	1560	2026	688,840.00	482,188.00	206,652.00
21316	HARDOI	MADHOGANJ	68079	NEOLI SARAIYA	140648	NEOLI	1163	1510	513,400.00	359,380.00	154,020.00
21317	HARDOI	MADHOGANJ	272462	NEWADA	140675	NEWADA	1206	1566	532,440.00	372,708.00	159,732.00
21318	HARDOI	MADHOGANJ	272450	NEWADA GAMBHI	140610	NEWADA GAMBHI	1307	1697	576,980.00	403,886.00	173,094.00
21319	HARDOI	MADHOGANJ	272456	PANEORA	140584	FATTEYPUR	480	623	211,820.00	148,274.00	63,546.00
21320	HARDOI	MADHOGANJ	272456	PANEORA	140583	PANEORA	752	976	331,840.00	232,288.00	99,552.00
21321	HARDOI	MADHOGANJ	68081	PARNAKHA	140620	PARNAKHA	1486	1929	655,860.00	459,102.00	196,758.00
21322	HARDOI	MADHOGANJ	272459	RAHIMPUR LONARI	140660	LONARI RAHIMPUR	1279	1661	564,740.00	395,318.00	169,422.00
21323	HARDOI	MADHOGANJ	272457	SADRIAPUR	140580	KHWAZAPUR	88	114	38,760.00	27,132.00	11,628.00
21324	HARDOI	MADHOGANJ	272457	SADRIAPUR	140581	SADRIAPUR	1436	1865	634,100.00	443,870.00	190,230.00
21325	HARDOI	MADHOGANJ	272451	SAMUKHA NEWADA	140619	SAMUKHA	1242	1613	548,420.00	383,894.00	164,526.00
21326	HARDOI	MADHOGANJ	272455	SARAY UD	140647	SARAY UD	1055	1370	465,800.00	326,060.00	139,740.00
21327	HARDOI	MADHOGANJ	68090	SAUHAR	140613	SAUNHAR	1590	2064	701,760.00	491,232.00	210,528.00
21328	HARDOI	MADHOGANJ	272460	SHARFUDDINPUR	140630	SHARFUDDINPUR	1351	1754	596,360.00	417,452.00	178,908.00
21329	HARDOI	MADHOGANJ	68095	SHEKHANPUR	140592	SHEKHANPUR	1354	1758	597,720.00	418,404.00	179,316.00
21330	HARDOI	MADHOGANJ	272452	SINDHRAULI	140624	SINDHRAULI	1131	1468	499,120.00	349,384.00	149,736.00
21331	HARDOI	MADHOGANJ	272461	TERWA	140628	TERWA	1511	1962	667,080.00	466,956.00	200,124.00
21332	HARDOI	MADHOGANJ	272454	USRAHA	140600	PILKHANA	547	710	241,400.00	168,980.00	72,420.00
21333	HARDOI	MADHOGANJ	272454	USRAHA	140599	USRAHA	598	776	263,840.00	184,688.00	79,152.00
21334	HARDOI	MALLAWAN	272442	ALALPUR	140765	ALAPUR	1119	1453	494,020.00	345,814.00	148,206.00
21335	HARDOI	MALLAWAN	272445	AUSANPUR	140729	AUSANPUR	578	750	255,000.00	178,500.00	76,500.00
21336	HARDOI	MALLAWAN	272445	AUSANPUR	140732	DASRAICHMAU	458	595	202,300.00	141,610.00	60,690.00

SNo.	District Name	Block Name	LGD Gram Panchayat	Gram Panchayat Name	LGD Village Code	Village Name	TOT_P_2011	Projected Population 2023	Total fund	SBM fund (70 %)	CFC (30%)
1	2	3	4	5	6	7	8	9	10	11	12
21337	HARDOI	MALLAWAN	68108	BHAGTUPUR SANTUPUR	140713	BHAGTOOPUR	861	1118	380,120.00	266,084.00	114,036.00
21338	HARDOI	MALLAWAN	68108	BHAGTUPUR SANTUPUR	140712	RAGHORAMPUR	806	1047	355,980.00	249,186.00	106,794.00
21339	HARDOI	MALLAWAN	68108	BHAGTUPUR SANTUPUR	140714	NASIRPUR	434	564	191,760.00	134,232.00	57,528.00
21340	HARDOI	MALLAWAN	68112	DARAPUR	140709	DARAPUR	1485	1928	655,520.00	458,864.00	196,656.00
21341	HARDOI	MALLAWAN	68116	HAZRATPUR AUSANPUR	140731	HAZRATPUR	1051	1365	464,100.00	324,870.00	139,230.00
21342	HARDOI	MALLAWAN	68117	HERWAL	140691	HERWAL	1335	1733	589,220.00	412,454.00	176,766.00
21343	HARDOI	MALLAWAN	68122	KALYANPUR	140746	KALYANPUR	1402	1820	618,800.00	433,160.00	185,640.00
21344	HARDOI	MALLAWAN	68122	KALYANPUR	140745	KHAIRUDDINPUR	757	983	334,220.00	233,954.00	100,266.00
21345	HARDOI	MALLAWAN	272446	KODARMAU	140742	KODARMAU	1104	1433	487,220.00	341,054.00	146,166.00
21346	HARDOI	MALLAWAN	68125	KOKATMAU	140744	KOKATMAU	1314	1706	580,040.00	406,028.00	174,012.00
21347	HARDOI	MALLAWAN	68126	KTIYA BHIKARIPUR	140763	BHIKHARIPUR KATIYA	1380	1792	609,280.00	426,496.00	182,784.00
21348	HARDOI	MALLAWAN	68127	LACHHIPUR	140725	BHOOB BHAWANIPUR	941	1222	415,480.00	290,836.00	124,644.00
21349	HARDOI	MALLAWAN	68127	LACHHIPUR	140724	LACHHIPUR	1378	1789	608,260.00	425,782.00	182,478.00
21350	HARDOI	MALLAWAN	68128	MAJIYA JAFARPUR	140689	MAGHIYAE ZAFERPUR	1550	2013	684,420.00	479,094.00	205,326.00
21351	HARDOI	MALLAWAN	68128	MAJIYA JAFARPUR	140688	TARHATIYA	702	911	309,740.00	216,818.00	92,922.00
21352	HARDOI	MALLAWAN	272449	MANIMAU	140719	DAUDPUR	467	606	206,040.00	144,228.00	61,812.00
21353	HARDOI	MALLAWAN	272449	MANIMAU	140718	MANIMAU	789	1024	348,160.00	243,712.00	104,448.00
21354	HARDOI	MALLAWAN	68131	MEHNDIPUR	140720	MENHDIPUR	1059	1375	467,500.00	327,250.00	140,250.00
21355	HARDOI	MALLAWAN	272447	MURTAZA KULLIPUR	140736	MURTAZA KULLIPUR	986	1280	435,200.00	304,640.00	130,560.00
21356	HARDOI	MALLAWAN	272447	MURTAZA KULLIPUR	140743	NEKPUR	222	288	97,920.00	68,544.00	29,376.00
21357	HARDOI	MALLAWAN	68132	MUSTAFABAD	140727	MUSTAFABAD	1030	1337	454,580.00	318,206.00	136,374.00
21358	HARDOI	MALLAWAN	68132	MUSTAFABAD	140728	SUKROULA	798	1036	352,240.00	246,568.00	105,672.00
21359	HARDOI	MALLAWAN	272441	PARMI	140760	PARMI	1423	1848	628,320.00	439,824.00	188,496.00
21360	HARDOI	MALLAWAN	272444	RAMPUR	140741	MAHMOODPUR	379	492	167,280.00	117,096.00	50,184.00
21361	HARDOI	MALLAWAN	272444	RAMPUR	140739	RAMPUR	920	1195	406,300.00	284,410.00	121,890.00
21362	HARDOI	MALLAWAN	68139	SHAHABUDDINPUR	140753	RAJAYPUR	997	1295	440,300.00	308,210.00	132,090.00
21363	HARDOI	MALLAWAN	68139	SHAHABUDDINPUR	140754	SHAHABUDDINPUR	1083	1406	478,040.00	334,628.00	143,412.00
21364	HARDOI	MALLAWAN	68142	SULTANPUR KOT	140764	SULTANPUR KOT	1389	1803	613,020.00	429,114.00	183,906.00
21365	HARDOI	MALLAWAN	68143	SUMERPUR	140722	MAHNEYPUR	919	1193	405,620.00	283,934.00	121,686.00
21366	HARDOI	MALLAWAN	68143	SUMERPUR	140723	MIRNAGAR	617	801	272,340.00	190,638.00	81,702.00
21367	HARDOI	MALLAWAN	68143	SUMERPUR	140721	SUMERPUR	880	1143	388,620.00	272,034.00	116,586.00
21368	HARDOI	MALLAWAN	272443	SUNASI	140747	SUNASI	1188	1543	524,620.00	367,234.00	157,386.00
21369	HARDOI	MALLAWAN	272448	VISHESHWARPUR	140694	BHASOORHA	585	760	258,400.00	180,880.00	77,520.00
21370	HARDOI	MALLAWAN	272448	VISHESHWARPUR	140692	VISHESHWARPUR	666	865	294,100.00	205,870.00	88,230.00
21371	HARDOI	PIHANI	272474	AINTHA KHERA	139472	AINTHA KHERA	784	1018	346,120.00	242,284.00	103,836.00
21372	HARDOI	PIHANI	272474	AINTHA KHERA	139470	ISMAILPUR	340	441	149,940.00	104,958.00	44,982.00
21373	HARDOI	PIHANI	272474	AINTHA KHERA	139471	NIZAMPUR	553	718	244,120.00	170,884.00	73,236.00
21374	HARDOI	PIHANI	68153	BAHADUR NAGAR	139449	BAHADUR NAGAR	1313	1705	579,700.00	405,790.00	173,910.00
21375	HARDOI	PIHANI	68153	BAHADUR NAGAR	139454	LOHAR KHERA	649	843	286,620.00	200,634.00	85,986.00
21376	HARDOI	PIHANI	272471	BEHERMA	139397	BEHERMA	757	983	334,220.00	233,954.00	100,266.00
21377	HARDOI	PIHANI	272471	BEHERMA	139398	JALALPUR	446	579	196,860.00	137,802.00	59,058.00
21378	HARDOI	PIHANI	272471	BHARONA	139428	BHARONA	886	1150	391,000.00	273,700.00	117,300.00

SNo.	District Name	Block Name	LGD Gram Panchayat	Gram Panchayat Name	LGD Village Code	Village Name	TOT_P_2011	Projected Population 2023	Total fund	SBM fund (70 %)	CFC (30%)
1	2	3	4	5	6	7	8	9	10	11	12
21379	HARDOI	PIHANI	68158	BHETHUA	139414	BHETHUA	1098	1426	484,840.00	339,388.00	145,452.00
21380	HARDOI	PIHANI	68159	BHITI NEWADA	139506	BHITI NEWADA	1667	2164	735,760.00	515,032.00	220,728.00
21381	HARDOI	PIHANI	272470	BILHARI	139508	BILHARI	1110	1441	489,940.00	342,958.00	146,982.00
21382	HARDOI	PIHANI	68162	CHATHIA BUZURG	139461	BARKHERIA	643	835	283,900.00	198,730.00	85,170.00
21383	HARDOI	PIHANI	68162	CHATHIA BUZURG	139462	CHATHIA BUZURG	666	865	294,100.00	205,870.00	88,230.00
21384	HARDOI	PIHANI	68162	CHATHIA BUZURG	139459	KANGOIYA	344	447	151,980.00	106,386.00	45,594.00
21385	HARDOI	PIHANI	68162	CHATHIA BUZURG	139460	PATAUN MISRA	477	619	210,460.00	147,322.00	63,138.00
21386	HARDOI	PIHANI	68163	CHHATAIYA LODANAKHERA	139494	CHHATAIYA	1528	1984	674,560.00	472,192.00	202,368.00
21387	HARDOI	PIHANI	68163	CHHATAIYA LODANAKHERA	139492	LODHNA KHERA	428	556	189,040.00	132,328.00	56,712.00
21388	HARDOI	PIHANI	68165	DAMGARHA	139433	DAMGARHA	1255	1630	554,200.00	387,940.00	166,260.00
21389	HARDOI	PIHANI	68166	DARRA BHUKHARPUR	139422	BUKHARPUR	503	653	222,020.00	155,414.00	66,606.00
21390	HARDOI	PIHANI	68166	DARRA BHUKHARPUR	139416	DARRA	1452	1885	640,900.00	448,630.00	192,270.00
21391	HARDOI	PIHANI	68166	DARRA BHUKHARPUR	139423	MOOSEYPUR	64	83	28,220.00	19,754.00	8,466.00
21392	HARDOI	PIHANI	68167	DATEONAPUR	139439	DATEONAPUR	773	1004	341,360.00	238,952.00	102,408.00
21393	HARDOI	PIHANI	68167	DATEONAPUR	139437	GAURIA	706	917	311,780.00	218,246.00	93,534.00
21394	HARDOI	PIHANI	68167	DATEONAPUR	139438	KAIMPUR	763	991	336,940.00	235,858.00	101,082.00
21395	HARDOI	PIHANI	68168	DEL PANDARWA TIGAWAN	139399	DEL PANDARWA	1155	1500	510,000.00	357,000.00	153,000.00
21396	HARDOI	PIHANI	272465	DEOMALPUR	139410	DEOMALPUR	1577	2048	696,320.00	487,424.00	208,896.00
21397	HARDOI	PIHANI	272465	DEOMALPUR	139415	JAHANI KHERA	506	657	223,380.00	156,366.00	67,014.00
21398	HARDOI	PIHANI	272467	DHAMAPUR	139409	DHAMAPUR	1315	1707	580,380.00	406,266.00	174,114.00
21399	HARDOI	PIHANI	272469	FATTEY PUR	139504	BERKHERA GRANT	408	530	180,200.00	126,140.00	54,060.00
21400	HARDOI	PIHANI	272469	FATTEY PUR	139501	FATTEY PUR	640	831	282,540.00	197,778.00	84,762.00
21401	HARDOI	PIHANI	68172	HARIHARPUR	139497	HARIHARPUR	650	844	286,960.00	200,872.00	86,088.00
21402	HARDOI	PIHANI	68172	HARIHARPUR	139401	HARIHARPUR	634	823	279,820.00	195,874.00	83,946.00
21403	HARDOI	PIHANI	68172	HARIHARPUR	139496	JALALPUR	510	662	225,080.00	157,556.00	67,524.00
21404	HARDOI	PIHANI	68172	HARIHARPUR	139400	MAHMOODPUR BHAGAT	826	1072	364,480.00	255,136.00	109,344.00
21405	HARDOI	PIHANI	68172	HARIHARPUR	139402	SAIDAPUR	651	845	287,300.00	201,110.00	86,190.00
21406	HARDOI	PIHANI	68179	KOTRA	139452	AMTALIA	145	188	63,920.00	44,744.00	19,176.00
21407	HARDOI	PIHANI	68179	KOTRA	139451	BHIRIA	722	937	318,580.00	223,006.00	95,574.00
21408	HARDOI	PIHANI	68179	KOTRA	139450	KOTRA	1573	2042	694,280.00	485,996.00	208,284.00
21409	HARDOI	PIHANI	68181	KUNWARPUR BAGHELA	139391	KUNWARPUR BAGHELA	1632	2119	720,460.00	504,322.00	216,138.00
21410	HARDOI	PIHANI	272464	KURSANDA	139464	KURSANDA	1040	1350	459,000.00	321,300.00	137,700.00
21411	HARDOI	PIHANI	68183	MAGRAPUR DUGAWAN	139446	KHIZAR NAGAR	701	910	309,400.00	216,580.00	92,820.00
21412	HARDOI	PIHANI	68183	MAGRAPUR DUGAWAN	139447	MAGRAPUR	896	1163	395,420.00	276,794.00	118,626.00
21413	HARDOI	PIHANI	68185	MANIKAPUR PIPRI	139418	MANIKAPUR	1290	1675	569,500.00	398,650.00	170,850.00
21414	HARDOI	PIHANI	68185	MANIKAPUR PIPRI	139413	PIPRI	760	987	335,580.00	234,906.00	100,674.00
21415	HARDOI	PIHANI	68187	NARDHIRA	139468	NARDHIRA	1573	2042	694,280.00	485,996.00	208,284.00
21416	HARDOI	PIHANI	68188	NARI KHERA	139440	NARI KHERA	1440	1870	635,800.00	445,060.00	190,740.00
21417	HARDOI	PIHANI	68188	NARI KHERA	139441	NEWADA	844	1096	372,640.00	260,848.00	111,792.00
21418	HARDOI	PIHANI	68190	NIPANIA	139469	HARRAI PIPRI	861	1118	380,120.00	266,084.00	114,036.00
21419	HARDOI	PIHANI	68190	NIPANIA	139466	NIPANIA	1029	1336	454,240.00	317,968.00	136,272.00
21420	HARDOI	PIHANI	68192	PATRAS	139474	PATRAS	1073	1393	473,620.00	331,534.00	142,086.00

SNo.	District Name	Block Name	LGD Gram Panchayat	Gram Panchayat Name	LGD Village Code	Village Name	TOT_P_2011	Projected Population 2023	Total fund	SBM fund (70 %)	CFC (30%)
1	2	3	4	5	6	7	8	9	10	11	12
21421	HARDOI	PIHANI	68193	PEERPUR	139425	PEERPUR	1269	1648	560,320.00	392,224.00	168,096.00
21422	HARDOI	PIHANI	68198	RARI	139389	RARI	1395	1811	615,740.00	431,018.00	184,722.00
21423	HARDOI	PIHANI	272475	SAKARA	139388	SAKARA	1005	1305	443,700.00	310,590.00	133,110.00
21424	HARDOI	PIHANI	68202	SALEMPUR CHOUGWA	139419	PAHARPUR	261	339	115,260.00	80,682.00	34,578.00
21425	HARDOI	PIHANI	68202	SALEMPUR CHOUGWA	139421	SALEMPUR	822	1067	362,780.00	253,946.00	108,834.00
21426	HARDOI	PIHANI	68203	SAMTHARI	139485	SAMTHARI	989	1284	436,560.00	305,592.00	130,968.00
21427	HARDOI	PIHANI	272476	SANTRAHA	139395	SANTRAHA	1092	1418	482,120.00	337,484.00	144,636.00
21428	HARDOI	PIHANI	272468	SHAHPUR SHUKUL	139424	ANJANA	337	438	148,920.00	104,244.00	44,676.00
21429	HARDOI	PIHANI	272468	SHAHPUR SHUKUL	139426	BABAKKARPUR	383	497	168,980.00	118,286.00	50,694.00
21430	HARDOI	PIHANI	272468	SHAHPUR SHUKUL	139427	SHAHPUR SHUKUL	493	640	217,600.00	152,320.00	65,280.00
21431	HARDOI	PIHANI	272466	SINDHAURIYA	139420	HAJIPUR	594	771	262,140.00	183,498.00	78,642.00
21432	HARDOI	PIHANI	272466	SINDHAURIYA	139417	SINDHAURIYA	696	904	307,360.00	215,152.00	92,208.00
21433	HARDOI	PIHANI	68211	USMANPUR	139434	BADDAPUR	894	1161	394,740.00	276,318.00	118,422.00
21434	HARDOI	PIHANI	68211	USMANPUR	139432	USMANPUR	1217	1580	537,200.00	376,040.00	161,160.00
21435	HARDOI	SANDI	68213	AERA BHADAR	139890	BHADAR	5270	6843	4,824,315.00	3,377,020.50	1,447,294.50
21436	HARDOI	SANDI	272481	ANTWA SISALA	139878	ANTWA PANSALA	145	188	63,920.00	44,744.00	19,176.00
21437	HARDOI	SANDI	272481	ANTWA SISALA	139877	ANTWA SISALA	770	1000	340,000.00	238,000.00	102,000.00
21438	HARDOI	SANDI	272481	ANTWA SISALA	139879	DEI CHOR SISALA	644	836	284,240.00	198,968.00	85,272.00
21439	HARDOI	SANDI	68215	AURAINI	139891	AURAINI	1519	1972	670,480.00	469,336.00	201,144.00
21440	HARDOI	SANDI	272482	BAITHAPUR	139882	BAITHAPUR	1216	1579	536,860.00	375,802.00	161,058.00
21441	HARDOI	SANDI	68221	BARAULI	139870	BARAULI	1162	1509	513,060.00	359,142.00	153,918.00
21442	HARDOI	SANDI	272483	BEHTA HARI	139888	AERA	745	967	328,780.00	230,146.00	98,634.00
21443	HARDOI	SANDI	272483	BEHTA HARI	139889	BEHTA HARI	861	1118	380,120.00	266,084.00	114,036.00
21444	HARDOI	SANDI	272484	BEHTHAR	139892	BEHTHAR	1104	1433	487,220.00	341,054.00	146,166.00
21445	HARDOI	SANDI	272478	BHAGHAR	139852	BHAGHAR SISALA	1110	1441	489,940.00	342,958.00	146,982.00
21446	HARDOI	SANDI	68223	BHANAPUR JAINAMAU	139845	BHANAPUR SISALA	1242	1613	548,420.00	383,894.00	164,526.00
21447	HARDOI	SANDI	68223	BHANAPUR JAINAMAU	139844	JANIYA MAU	512	665	226,100.00	158,270.00	67,830.00
21448	HARDOI	SANDI	68223	BHANAPUR JANIAMAU	139846	BHANAPUR PANSALA	307	399	135,660.00	94,962.00	40,698.00
21449	HARDOI	SANDI	68225	CHANDAU BECHEY	139908	CHANDAU BAKKHA	312	405	137,700.00	96,390.00	41,310.00
21450	HARDOI	SANDI	68225	CHANDAU BECHEY	139907	CHANDAU BECHEY	1025	1331	452,540.00	316,778.00	135,762.00
21451	HARDOI	SANDI	68225	CHANDAU BECHEY	139910	PURA ROHAN	506	657	223,380.00	156,366.00	67,014.00
21452	HARDOI	SANDI	272485	CHANDRAMPUR PANSALA	139899	CHANDRAMPUR PANSALA	833	1082	367,880.00	257,516.00	110,364.00
21453	HARDOI	SANDI	272485	CHANDRAMPUR PANSALA	139898	CHANDRAMPUR SISALA	340	441	149,940.00	104,958.00	44,982.00
21454	HARDOI	SANDI	272487	GANJARI	140461	GANJARI	1076	1397	474,980.00	332,486.00	142,494.00
21455	HARDOI	SANDI	68230	GHATKANA	139865	GHATKANA	1630	2116	719,440.00	503,608.00	215,832.00
21456	HARDOI	SANDI	68230	GHATKANA	139864	TAUDHAKPUR	971	1261	428,740.00	300,118.00	128,622.00
21457	HARDOI	SANDI	68231	GURAH	139881	GURAH	1220	1584	538,560.00	376,992.00	161,568.00
21458	HARDOI	SANDI	272480	HARIBANSHAPUR	139873	HARI BANSAPUR PANSALA	1008	1309	445,060.00	311,542.00	133,518.00
21459	HARDOI	SANDI	68233	JIGNI CHOUGWAN	139912	DEOKALI	544	706	240,040.00	168,028.00	72,012.00
21460	HARDOI	SANDI	68233	JIGNI CHOUGWAN	139913	JASMAEE	264	343	116,620.00	81,634.00	34,986.00
21461	HARDOI	SANDI	68233	JIGNI CHOUGWAN	139920	JIGNI	1059	1375	467,500.00	327,250.00	140,250.00
21462	HARDOI	SANDI	68243	MADARPUR MOHIUDDINPUR	139918	MADARPUR MOHIUDDINPUR	1086	1410	479,400.00	335,580.00	143,820.00

SNo.	District Name	Block Name	LGD Gram Panchayat	Gram Panchayat Name	LGD Village Code	Village Name	TOT_P_2011	Projected Population 2023	Total fund	SBM fund (70 %)	CFC (30%)
1	2	3	4	5	6	7	8	9	10	11	12
21463	HARDOI	SANDI	272486	MAGRAURA	139904	MAGRAURA	803	1043	354,620.00	248,234.00	106,386.00
21464	HARDOI	SANDI	272486	MAGRAURA	139906	SIYA KADIM	544	706	240,040.00	168,028.00	72,012.00
21465	HARDOI	SANDI	68245	MANI MAU	139857	MANI MAU	1636	2124	722,160.00	505,512.00	216,648.00
21466	HARDOI	SANDI	272479	MYODHA	139867	JALPIPUR PANSALA	177	230	78,200.00	54,740.00	23,460.00
21467	HARDOI	SANDI	272479	MYODHA	139866	JALPIPUR SISALA	462	600	204,000.00	142,800.00	61,200.00
21468	HARDOI	SANDI	272479	MYODHA	139868	MYODHA	849	1102	374,680.00	262,276.00	112,404.00
21469	HARDOI	SANDI	68252	RASOOLPUR AIMA	140429	ALLIPUR	323	419	142,460.00	99,722.00	42,738.00
21470	HARDOI	SANDI	68252	RASOOLPUR AIMA	140427	ODARA JADIM	55	71	24,140.00	16,898.00	7,242.00
21471	HARDOI	SANDI	68252	RASOOLPUR AIMA	140426	ODRA KADIM	527	684	232,560.00	162,792.00	69,768.00
21472	HARDOI	SANDI	68252	RASOOLPUR AIMA	140428	RASOOLPUR AIMA	1244	1615	549,100.00	384,370.00	164,730.00
21473	HARDOI	SANDI	68253	RAURA	139851	RAURA	1639	2128	723,520.00	506,464.00	217,056.00
21474	HARDOI	SANDI	68254	SADHIYA MAU	139855	SATHIYA MAU SISALA	1608	2088	709,920.00	496,944.00	212,976.00
21475	HARDOI	SANDI	68258	SANDI DEHAT	140439	BEHTI CHIRAGPUR	1024	1330	452,200.00	316,540.00	135,660.00
21476	HARDOI	SANDI	68258	SANDI DEHAT	140431	BHAURAJPUR	979	1271	432,140.00	302,498.00	129,642.00
21477	HARDOI	SANDI	68258	SANDI DEHAT	140434	MIRZAPUR	506	657	223,380.00	156,366.00	67,014.00
21478	HARDOI	SANDI	68258	SANDI DEHAT	140430	SANDI (RURAL) PANSALA	1048	1361	462,740.00	323,918.00	138,822.00
21479	HARDOI	SANDI	68260	SHEKHPUR	139893	SHEKHPUR	1835	2383	810,220.00	567,154.00	243,066.00
21480	HARDOI	SANDI	68261	SHRIMAU	139909	SHRIMAU	4835	6278	4,425,990.00	3,098,193.00	1,327,797.00
21481	HARDOI	SANDI	272477	TARAURA	139854	TARAURA	1023	1328	451,520.00	316,064.00	135,456.00
21482	HARDOI	SANDI	272490	TEBHNAPUR	140417	TEBHNAPUR	1189	1544	524,960.00	367,472.00	157,488.00
21483	HARDOI	SANDI	272489	ULLAMAU	140412	ULLAMAU	1191	1546	525,640.00	367,948.00	157,692.00
21484	HARDOI	SANDILA	68264	AIRKA	140991	TERWA PAHELWAN	975	1266	430,440.00	301,308.00	129,132.00
21485	HARDOI	SANDILA	68264	AIRKA	140993	YARKA	553	718	244,120.00	170,884.00	73,236.00
21486	HARDOI	SANDILA	272535	ALAMPUR	141052	ALAMPUR	1123	1458	495,720.00	347,004.00	148,716.00
21487	HARDOI	SANDILA	68266	ATSALIYA	141008	ATSALIYA	6060	7868	5,546,940.00	3,882,858.00	1,664,082.00
21488	HARDOI	SANDILA	68267	ATWA DANDA	141061	ATWAWARY	1648	2140	727,600.00	509,320.00	218,280.00
21489	HARDOI	SANDILA	68267	ATWA DANDA	141059	BADA DANDA	270	351	119,340.00	83,538.00	35,802.00
21490	HARDOI	SANDILA	272527	BHADEHANA	141015	BHADEHANA	1035	1344	456,960.00	319,872.00	137,088.00
21491	HARDOI	SANDILA	272522	BHIRKA	140992	BHIRKA	1576	2046	695,640.00	486,948.00	208,692.00
21492	HARDOI	SANDILA	272521	GAHIRA	140989	GAHIRA	1038	1348	458,320.00	320,824.00	137,496.00
21493	HARDOI	SANDILA	272521	GAHIRA	140990	PADRI GAHIRAWALY	249	323	109,820.00	76,874.00	32,946.00
21494	HARDOI	SANDILA	68277	GOGADEV	140988	GOGAWAN DEW	1625	2110	717,400.00	502,180.00	215,220.00
21495	HARDOI	SANDILA	68278	GOGAWAN UMRAO	141024	BIBIPUR	454	589	200,260.00	140,182.00	60,078.00
21496	HARDOI	SANDILA	68278	GOGAWAN UMRAO	141018	GOGAWAN UMRAY	1373	1783	606,220.00	424,354.00	181,866.00
21497	HARDOI	SANDILA	68279	GOPALPUR	140999	GOPALPUR	1190	1545	525,300.00	367,710.00	157,590.00
21498	HARDOI	SANDILA	272526	JAJMAU	141012	JAJMAU	1052	1366	464,440.00	325,108.00	139,332.00
21499	HARDOI	SANDILA	272526	JAJMAU	141011	PAHARPUR	271	352	119,680.00	83,776.00	35,904.00
21500	HARDOI	SANDILA	272533	JALALPUR	141040	JALALPUR	1294	1680	571,200.00	399,840.00	171,360.00
21501	HARDOI	SANDILA	272533	JALLALPUR	141039	IDULPUR	152	197	66,980.00	46,886.00	20,094.00
21502	HARDOI	SANDILA	68284	KAKRALY	141063	KAKRALY	4966	6448	4,545,840.00	3,182,088.00	1,363,752.00
21503	HARDOI	SANDILA	272529	KHUTEHNA	141020	KHUTEHANA	897	1165	396,100.00	277,270.00	118,830.00
21504	HARDOI	SANDILA	272529	KHUTEHNA	141019	MAHAMAU	654	849	288,660.00	202,062.00	86,598.00

SNo.	District Name	Block Name	LGD Gram Panchayat	Gram Panchayat Name	LGD Village Code	Village Name	TOT_P_2011	Projected Population 2023	Total fund	SBM fund (70 %)	CFC (30%)
1	2	3	4	5	6	7	8	9	10	11	12
21505	HARDOI	SANDILA	272525	LOHARI	141004	LOHRAI	1252	1626	552,840.00	386,988.00	165,852.00
21506	HARDOI	SANDILA	68291	MAHRONIYA	141005	MAHRONIYA	1594	2070	703,800.00	492,660.00	211,140.00
21507	HARDOI	SANDILA	68293	MAKHDUM PUR	141050	MAKHADUM PURA	923	1198	407,320.00	285,124.00	122,196.00
21508	HARDOI	SANDILA	68293	MAKHDUM PUR	141054	TIKRA DAUDPUR	851	1105	375,700.00	262,990.00	112,710.00
21509	HARDOI	SANDILA	272538	MAU CHENA	141069	MAU CHENA	1019	1323	449,820.00	314,874.00	134,946.00
21510	HARDOI	SANDILA	68297	MAWAE MUSALMANAN	141003	MAWAE MUSALMANABAD	1393	1809	615,060.00	430,542.00	184,518.00
21511	HARDOI	SANDILA	68300	MOHAMMADPUR	141021	GAUSAPUR	625	812	276,080.00	193,256.00	82,824.00
21512	HARDOI	SANDILA	68293	MOHAMMADPUR	141022	MOHAMMADPUR	2386	3098	1,053,320.00	737,324.00	315,996.00
21513	HARDOI	SANDILA	68301	NARAYANPUR SUNDA	141079	KIRTAPUR	159	206	70,040.00	49,028.00	21,012.00
21514	HARDOI	SANDILA	68301	NARAYANPUR SUNDA	141078	NARAYANPUR	1331	1728	587,520.00	411,264.00	176,256.00
21515	HARDOI	SANDILA	68301	NARAYANPUR SUNDA	141077	SUNDA	1623	2107	716,380.00	501,466.00	214,914.00
21516	HARDOI	SANDILA	272523	NARENDARPUR	141000	NARENDARPUR	1019	1323	449,820.00	314,874.00	134,946.00
21517	HARDOI	SANDILA	68303	PADRY	141047	GAJAUDIN NAGAR	983	1276	433,840.00	303,688.00	130,152.00
21518	HARDOI	SANDILA	68303	PADRY	141048	PADRY	1111	1443	490,620.00	343,434.00	147,186.00
21519	HARDOI	SANDILA	272537	PAHTOEYA	141062	PAHTOEYA	1235	1604	545,360.00	381,752.00	163,608.00
21520	HARDOI	SANDILA	272524	RAHIMABAD GRANT	141002	RAHIMABAD GRANT	1144	1485	504,900.00	353,430.00	151,470.00
21521	HARDOI	SANDILA	272532	RAMPUR ASHU	141037	RAMPUR ASHU	1026	1332	452,880.00	317,016.00	135,864.00
21522	HARDOI	SANDILA	68308	SARAY MARUFPUR	141036	SARAY MARUKPUR	1151	1494	507,960.00	355,572.00	152,388.00
21523	HARDOI	SANDILA	272528	SHIV NAGRA	141017	SHIVNAGARA	1331	1728	587,520.00	411,264.00	176,256.00
21524	HARDOI	SANDILA	272530	TARAF MANDI	141028	TARF MANDIE	1146	1488	505,920.00	354,144.00	151,776.00
21525	HARDOI	SANDILA	272536	TILOEYA KHURD	141058	TILOEYA KHURD	1599	2076	705,840.00	494,088.00	211,752.00
21526	HARDOI	SANDILA	68318	UMARTALI	141016	UMARTALI	1157	1502	510,680.00	357,476.00	153,204.00
21527	HARDOI	SHAHABAD	68320	ABDULLAPUR	139226	ABDULLAPUR	1173	1523	517,820.00	362,474.00	155,346.00
21528	HARDOI	SHAHABAD	68320	ABDULLAPUR	139227	SIDHAULI	1194	1550	527,000.00	368,900.00	158,100.00
21529	HARDOI	SHAHABAD	68322	AGAPUR SARDAR	139107	AGAPUR	1557	2022	687,480.00	481,236.00	206,244.00
21530	HARDOI	SHAHABAD	68322	AGAPUR SARDAR	139108	SARDAR NAGAR	657	853	290,020.00	203,014.00	87,006.00
21531	HARDOI	SHAHABAD	68323	AIGAWAN	139148	NAYAGAON	597	775	263,500.00	184,450.00	79,050.00
21532	HARDOI	SHAHABAD	68324	ASALAPUR	139270	ASALAPUR	1359	1765	600,100.00	420,070.00	180,030.00
21533	HARDOI	SHAHABAD	68324	ASALAPUR	139271	NAGA MAU	445	578	196,520.00	137,564.00	58,956.00
21534	HARDOI	SHAHABAD	68325	ASGARPUR	139173	ASGARPUR	1175	1526	518,840.00	363,188.00	155,652.00
21535	HARDOI	SHAHABAD	68325	ASGARPUR	139174	SHARAH	628	815	277,100.00	193,970.00	83,130.00
21536	HARDOI	SHAHABAD	68327	BAIJOOPUR	139237	BAIJOOPUR	1234	1602	544,680.00	381,276.00	163,404.00
21537	HARDOI	SHAHABAD	68327	BAIJOOPUR	139234	KEWALPUR	847	1100	374,000.00	261,800.00	112,200.00
21538	HARDOI	SHAHABAD	68328	BARI	139201	BARI	743	965	328,100.00	229,670.00	98,430.00
21539	HARDOI	SHAHABAD	68328	BARI	139203	GANUVAPUR	432	561	190,740.00	133,518.00	57,222.00
21540	HARDOI	SHAHABAD	68328	BARI	139200	HARIDASPUR	649	843	286,620.00	200,634.00	85,986.00
21541	HARDOI	SHAHABAD	68328	BARI	139202	HAZIPUR	323	419	142,460.00	99,722.00	42,738.00
21542	HARDOI	SHAHABAD	68328	BARI	139206	RAHI	277	360	122,400.00	85,680.00	36,720.00
21543	HARDOI	SHAHABAD	272511	BEHRA RASOOLPUR	139171	BEHRA RASOOLPUR	1336	1735	589,900.00	412,930.00	176,970.00
21544	HARDOI	SHAHABAD	68330	BHADASI	139144	BHADASI	1629	2115	719,100.00	503,370.00	215,730.00
21545	HARDOI	SHAHABAD	68331	BIHGAWAN	139251	BIHGAWAN	1278	1659	564,060.00	394,842.00	169,218.00
21546	HARDOI	SHAHABAD	272509	BILHARI	139178	BILHARI	1272	1652	561,680.00	393,176.00	168,504.00

SNo.	District Name	Block Name	LGD Gram Panchayat	Gram Panchayat Name	LGD Village Code	Village Name	TOT_P_2011	Projected Population 2023	Total fund	SBM fund (70 %)	CFC (30%)
1	2	3	4	5	6	7	8	9	10	11	12
21547	HARDOI	SHAHABAD	68332	BIRORI	139136	BIRORI	1491	1936	658,240.00	460,768.00	197,472.00
21548	HARDOI	SHAHABAD	68332	BIRORI	139137	BORORI PANSALA	538	699	237,660.00	166,362.00	71,298.00
21549	HARDOI	SHAHABAD	68333	BOOTA MAU	139269	BAKAURA	842	1093	371,620.00	260,134.00	111,486.00
21550	HARDOI	SHAHABAD	68333	BOOTA MAU	139267	BOOTA MAU	1608	2088	709,920.00	496,944.00	212,976.00
21551	HARDOI	SHAHABAD	272518	DARIYAPUR BALBHADRA	139230	DARIYAPUR BALBHADRA	1074	1394	473,960.00	331,772.00	142,188.00
21552	HARDOI	SHAHABAD	68336	DARIYAPUR BIKKU	139155	NAUROJPUR	611	793	269,620.00	188,734.00	80,886.00
21553	HARDOI	SHAHABAD	68338	DHIARAI	139255	DHIARAI	852	1106	376,040.00	263,228.00	112,812.00
21554	HARDOI	SHAHABAD	68338	DHIARAI	139256	ISEY PUR	268	348	118,320.00	82,824.00	35,496.00
21555	HARDOI	SHAHABAD	272513	FIROOZPUR KHURD	139130	FIROOZPUR KHURD	1177	1528	519,520.00	363,664.00	155,856.00
21556	HARDOI	SHAHABAD	68340	GARHEYPUR	139120	BEHTA KOLA	516	670	227,800.00	159,460.00	68,340.00
21557	HARDOI	SHAHABAD	68340	GARHEYPUR	139117	GARHEYPUR	1379	1791	608,940.00	426,258.00	182,682.00
21558	HARDOI	SHAHABAD	68340	GARHEYPUR	139118	NASEERPUR	299	388	131,920.00	92,344.00	39,576.00
21559	HARDOI	SHAHABAD	272507	GHURHA	139110	GAURIYA	683	887	301,580.00	211,106.00	90,474.00
21560	HARDOI	SHAHABAD	272507	GHURHA	139106	GHURHA	1009	1310	445,400.00	311,780.00	133,620.00
21561	HARDOI	SHAHABAD	68341	GUJIDEI	139213	DAMGARHA	117	152	51,680.00	36,176.00	15,504.00
21562	HARDOI	SHAHABAD	68341	GUJIDEI	139211	GUJIDEI	1491	1936	658,240.00	460,768.00	197,472.00
21563	HARDOI	SHAHABAD	272517	GUTKA MAU	139222	GUTKA MAU	1586	2059	700,060.00	490,042.00	210,018.00
21564	HARDOI	SHAHABAD	68343	HASNAPUR	139111	HASANPUR	1438	1867	634,780.00	444,346.00	190,434.00
21565	HARDOI	SHAHABAD	68343	HASNAPUR	139112	VARIPUR	1016	1319	448,460.00	313,922.00	134,538.00
21566	HARDOI	SHAHABAD	68346	JASMAI KHARONA	139228	JASMAI KHARONA	1666	2163	735,420.00	514,794.00	220,626.00
21567	HARDOI	SHAHABAD	272508	KACHOORA	139113	KACHOORA	813	1056	359,040.00	251,328.00	107,712.00
21568	HARDOI	SHAHABAD	68362	KACHOORA	139116	NAGLABHAG	482	626	212,840.00	148,988.00	63,852.00
21569	HARDOI	SHAHABAD	272519	KHANIGAWAN KALA	139248	BARKHERA	594	771	262,140.00	183,498.00	78,642.00
21570	HARDOI	SHAHABAD	272519	KHANIGAWAN KALAN	139246	KHANIGAWAN KALAN	920	1195	406,300.00	284,410.00	121,890.00
21571	HARDOI	SHAHABAD	68352	KHANIGAWAN KHURD	139243	FATTEPUR	283	367	124,780.00	87,346.00	37,434.00
21572	HARDOI	SHAHABAD	68352	KHANIGAWAN KHURD	139231	JAMALPUR	695	902	306,680.00	214,676.00	92,004.00
21573	HARDOI	SHAHABAD	68352	KHANIGAWAN KHURD	139244	KHANIGAWAN KHURD	906	1176	399,840.00	279,888.00	119,952.00
21574	HARDOI	SHAHABAD	68352	KHANIGAWAN KHURD	139241	MAHAMDAPUR	342	444	150,960.00	105,672.00	45,288.00
21575	HARDOI	SHAHABAD	68352	KHANIGAWAN KHURD	139242	PALTHUA	918	1192	405,280.00	283,696.00	121,584.00
21576	HARDOI	SHAHABAD	68354	KILKILI	139198	KILKILI	1185	1539	523,260.00	366,282.00	156,978.00
21577	HARDOI	SHAHABAD	68354	KILKILI	139199	PHERWA	478	621	211,140.00	147,798.00	63,342.00
21578	HARDOI	SHAHABAD	68360	MITHNAPUR	139165	JHARSA ALAMPUR	889	1154	392,360.00	274,652.00	117,708.00
21579	HARDOI	SHAHABAD	68360	MITHNAPUR	139159	MITHNAPUR	1426	1852	629,680.00	440,776.00	188,904.00
21580	HARDOI	SHAHABAD	68361	MIYANPUR	139168	HUSAINAPUR DHAUKAL	638	828	281,520.00	197,064.00	84,456.00
21581	HARDOI	SHAHABAD	68361	MIYANPUR	139167	MIYANPUR	1153	1497	508,980.00	356,286.00	152,694.00
21582	HARDOI	SHAHABAD	68362	NABIPUR	139115	NABIPUR	1345	1746	593,640.00	415,548.00	178,092.00
21583	HARDOI	SHAHABAD	272508	NABIPUR	139116	NAGLA BHAG	482	626	212,840.00	148,988.00	63,852.00
21584	HARDOI	SHAHABAD	68365	NAGLA KHANPUR	139245	BIRUAPUR	498	647	219,980.00	153,986.00	65,994.00
21585	HARDOI	SHAHABAD	68365	NAGLA KHANPUR	139249	NAGLA KHANPUR	1574	2044	694,960.00	486,472.00	208,488.00
21586	HARDOI	SHAHABAD	68368	NARSIYA MAU	139223	KHEMPUR	561	728	247,520.00	173,264.00	74,256.00
21587	HARDOI	SHAHABAD	68368	NARSIYA MAU	139224	NARSIYA MAU	1499	1946	661,640.00	463,148.00	198,492.00
21588	HARDOI	SHAHABAD	272514	PARIAL	139123	PARIAL	1461	1897	644,980.00	451,486.00	193,494.00

SNo.	District Name	Block Name	LGD Gram Panchayat	Gram Panchayat Name	LGD Village Code	Village Name	TOT_P_2011	Projected Population 2023	Total fund	SBM fund (70 %)	CFC (30%)
1	2	3	4	5	6	7	8	9	10	11	12
21589	HARDOI	SHAHABAD	272512	PASIGAVAN	139166	PASIGAVAN	1070	1389	472,260.00	330,582.00	141,678.00
21590	HARDOI	SHAHABAD	68373	PIRHATTHA	139190	KUIYAN	822	1067	362,780.00	253,946.00	108,834.00
21591	HARDOI	SHAHABAD	68373	PIRHATTHA	139193	PERHATHA	1284	1667	566,780.00	396,746.00	170,034.00
21592	HARDOI	SHAHABAD	68375	RAMPUR GULHRIA	139261	GULRAHA	459	596	202,640.00	141,848.00	60,792.00
21593	HARDOI	SHAHABAD	68375	RAMPUR GULHRIA	139262	RAIPUR	945	1227	417,180.00	292,026.00	125,154.00
21594	HARDOI	SHAHABAD	68377	RAMPUR HIRDAI	139181	RAMPUR HIRDAI	1494	1940	659,600.00	461,720.00	197,880.00
21595	HARDOI	SHAHABAD	272516	SAHORA	139146	MANIKAPUR (ANSHIK)	502	652	221,680.00	155,176.00	66,504.00
21596	HARDOI	SHAHABAD	272516	SAHORA	139186	SAHORA	1284	1667	566,780.00	396,746.00	170,034.00
21597	HARDOI	SHAHABAD	68337	SARAI KAMALUDDINPUR	139195	FIROZPUR KALA	580	753	256,020.00	179,214.00	76,806.00
21598	HARDOI	SHAHABAD	68337	SARAI KAMALUDDINPUR	139196	KAUHARIA	435	565	192,100.00	134,470.00	57,630.00
21599	HARDOI	SHAHABAD	68337	SARAI KAMALUDDINPUR	139197	SARAI KAMALUDDINPUR	999	1297	440,980.00	308,686.00	132,294.00
21600	HARDOI	SHAHABAD	68381	SHAHPUR NAU	139254	NAU NAGLA	701	910	309,400.00	216,580.00	92,820.00
21601	HARDOI	SHAHABAD	68381	SHAHPUR NAU	139253	SHAHPUR	1595	2071	704,140.00	492,898.00	211,242.00
21602	HARDOI	SHAHABAD	68382	SHANKARPUR	139238	ALI HAJIPUR	761	988	335,920.00	235,144.00	100,776.00
21603	HARDOI	SHAHABAD	68382	SHANKARPUR	139232	RASOOLPUR	599	778	264,520.00	185,164.00	79,356.00
21604	HARDOI	SHAHABAD	68382	SHANKARPUR	139240	SHANKARPUR	983	1276	433,840.00	303,688.00	130,152.00
21605	HARDOI	SHAHABAD	68386	SINGULAPUR	139204	SINGULAPUR	707	918	312,120.00	218,484.00	93,636.00
21606	HARDOI	SHAHABAD	68386	SINGULAPUR	139207	SURAPUR	755	980	333,200.00	233,240.00	99,960.00
21607	HARDOI	SHAHABAD	272520	THHEHAPUR	139250	THHEHAPUR	1057	1372	466,480.00	326,536.00	139,944.00
21608	HARDOI	SURSA	272491	BAHLOLI	140232	BAHLOLI	1266	1644	558,960.00	391,272.00	167,688.00
21609	HARDOI	SURSA	272505	BAHRAIYA	140267	BAHRAIYA	1500	1948	662,320.00	463,624.00	198,696.00
21610	HARDOI	SURSA	68399	BHAINA MAU	140256	BHAINA MAU	3854	5004	3,527,820.00	2,469,474.00	1,058,346.00
21611	HARDOI	SURSA	272501	DAHIGAWAN	140281	DAHIGAWAN	1221	1585	538,900.00	377,230.00	161,670.00
21612	HARDOI	SURSA	272498	DEORIYA	140246	DEORIYA	1296	1683	572,220.00	400,554.00	171,666.00
21613	HARDOI	SURSA	272502	DHINNE TUSOORA	140283	DHINNE TUSAIRA	1437	1866	634,440.00	444,108.00	190,332.00
21614	HARDOI	SURSA	68409	HARDOI(GRAMIN)	140409	HARDOI(GRAMIN)	35798	46480	32,768,400.00	22,937,880.00	9,830,520.00
21615	HARDOI	SURSA	272504	HATHYAI	140293	BHAWANIPUR	442	574	195,160.00	136,612.00	58,548.00
21616	HARDOI	SURSA	272504	HATHYAI	140291	HATHYAI	1179	1531	520,540.00	364,378.00	156,162.00
21617	HARDOI	SURSA	68413	KAIRMAIR	140287	BHATAURA	559	726	246,840.00	172,788.00	74,052.00
21618	HARDOI	SURSA	68413	KAIRMAIR	140288	KAIRMAR	793	1030	350,200.00	245,140.00	105,060.00
21619	HARDOI	SURSA	68414	KAM RAULI	140271	KAM RAULI	1521	1975	671,500.00	470,050.00	201,450.00
21620	HARDOI	SURSA	68416	KAUTHALIYA	140238	KAUTHALIYA	1389	1803	613,020.00	429,114.00	183,906.00
21621	HARDOI	SURSA	68417	KEHARMAU	140259	KEHARMAU	1553	2016	685,440.00	479,808.00	205,632.00
21622	HARDOI	SURSA	68417	KEHARMAU	140260	SEHARMAU	181	235	79,900.00	55,930.00	23,970.00
21623	HARDOI	SURSA	68419	KODWA	140255	ABDULPUR	719	934	317,560.00	222,292.00	95,268.00
21624	HARDOI	SURSA	68419	KODWA	140254	KORDWA	1016	1319	448,460.00	313,922.00	134,538.00
21625	HARDOI	SURSA	272499	LALOLEE	140276	LALOLEE	1111	1443	490,620.00	343,434.00	147,186.00
21626	HARDOI	SURSA	68420	LALPALPUR	140125	LALPUR	523	679	230,860.00	161,602.00	69,258.00
21627	HARDOI	SURSA	272503	MATUA	140303	MATUA	1359	1765	600,100.00	420,070.00	180,030.00
21628	HARDOI	SURSA	272506	NEVADA	140262	NEVADA	1310	1701	578,340.00	404,838.00	173,502.00
21629	HARDOI	SURSA	68443	RAJEPUR TAASKHERA	140223	RAJEYPUR	479	622	211,480.00	148,036.00	63,444.00
21630	HARDOI	SURSA	68443	RAJEPUR TAASKHERA	140224	TAASKHERA	1541	2001	680,340.00	476,238.00	204,102.00

SNo.	District Name	Block Name	LGD Gram Panchayat	Gram Panchayat Name	LGD Village Code	Village Name	TOT_P_2011	Projected Population 2023	Total fund	SBM fund (70 %)	CFC (30%)
1	2	3	4	5	6	7	8	9	10	11	12
21631	HARDOI	SURSA	68434	SARIYAN	140233	SARIYAN	1201	1559	530,060.00	371,042.00	159,018.00
21632	HARDOI	SURSA	68439	SIKANDERPUR	140227	SIKANDERPUR	798	1036	352,240.00	246,568.00	105,672.00
21633	HARDOI	SURSA	68439	SIKANDERPUR	140225	BARBATAPUR	562	730	248,200.00	173,740.00	74,460.00
21634	HARDOI	SURSA	68439	SIKANDERPUR	140226	MADIYA SHUKLA	380	493	167,620.00	117,334.00	50,286.00
21635	HARDOI	TANDIYAWAN	68458	BEHTA CHAND	140174	BEHTA CHAND	6215	8070	5,689,350.00	3,982,545.00	1,706,805.00
21636	HARDOI	TANDIYAWAN	68462	BHARGWAN AHIRAPUR	140117	AHRAPUR	396	514	174,760.00	122,332.00	52,428.00
21637	HARDOI	TANDIYAWAN	272540	BOJHWA	140198	BOJHWA	1121	1456	495,040.00	346,528.00	148,512.00
21638	HARDOI	TANDIYAWAN	68468	GULRHIHA	140203	GULRHIHA	1669	2167	736,780.00	515,746.00	221,034.00
21639	HARDOI	TANDIYAWAN	68468	GULRHIHA	140204	NAVRANGPUR	577	749	254,660.00	178,262.00	76,398.00
21640	HARDOI	TANDIYAWAN	68472	JAGRAULI	140194	JAGRAULI	1667	2164	735,760.00	515,032.00	220,728.00
21641	HARDOI	TANDIYAWAN	272542	JIGNIYA KALAN	140152	JIGNIYA KALAN	1213	1575	535,500.00	374,850.00	160,650.00
21642	HARDOI	TANDIYAWAN	68475	JIGNIYA KHURD	140151	JIGNIYA KHURD	1467	1905	647,700.00	453,390.00	194,310.00
21643	HARDOI	TANDIYAWAN	272541	JIO	140139	JIO	1302	1691	574,940.00	402,458.00	172,482.00
21644	HARDOI	TANDIYAWAN	68477	KALA AAM	140192	KALA AAM	1582	2054	698,360.00	488,852.00	209,508.00
21645	HARDOI	TANDIYAWAN	68478	KHERWA DALAULI	140170	KHERWA DALAULI	1673	2172	738,480.00	516,936.00	221,544.00
21646	HARDOI	TANDIYAWAN	68480	KUWA MAU SIMROLI	140218	BARORE	228	296	100,640.00	70,448.00	30,192.00
21647	HARDOI	TANDIYAWAN	68480	KUWA MAU SIMROLI	140218	KUJHA MAU	228	296	100,640.00	70,448.00	30,192.00
21648	HARDOI	TANDIYAWAN	68480	KUWA MAU SIMROLI	140217	SIMROLI	805	1045	355,300.00	248,710.00	106,590.00
21649	HARDOI	TANDIYAWAN	272543	NARAINPUR GRANT	140183	NARAINPUR GRANT	1283	1666	566,440.00	396,508.00	169,932.00
21650	HARDOI	TANDIYAWAN	272544	NEVADA	140166	NEVADA	1205	1565	532,100.00	372,470.00	159,630.00
21651	HARDOI	TANDIYAWAN	68487	ODRA TARI	140144	ODRA	878	1140	387,600.00	271,320.00	116,280.00
21652	HARDOI	TANDIYAWAN	68487	ODRA TARI	140143	TARI	841	1092	371,280.00	259,896.00	111,384.00
21653	HARDOI	TANDIYAWAN	68489	PARSANI	140180	HARIPUR GRANT	696	904	307,360.00	215,152.00	92,208.00
21654	HARDOI	TANDIYAWAN	68489	PARSANI	140179	MURLIGANG	649	843	286,620.00	200,634.00	85,986.00
21655	HARDOI	TANDIYAWAN	68489	PARSANI	140181	PARSANI	876	1137	386,580.00	270,606.00	115,974.00
21656	HARDOI	TANDIYAWAN	68494	RAMNAGAR	140172	DHEAR MAHOLIYA	1772	2301	782,340.00	547,638.00	234,702.00
21657	HARDOI	TANDIYAWAN	68494	RAMNAGAR	140176	RAMNAGAR	913	1185	402,900.00	282,030.00	120,870.00
21658	HARDOI	TANDIYAWAN	68497	SAINCHAMAU	140159	SAINCHAMAU	1026	1332	452,880.00	317,016.00	135,864.00
21659	HARDOI	TANDIYAWAN	68497	SAINCHAMAU	140162	SHAHPUR MUGUL	843	1095	372,300.00	260,610.00	111,690.00
21660	HARDOI	TANDIYAWAN	68502	SARDAPUR	140191	BARGADIYA	525	682	231,880.00	162,316.00	69,564.00
21661	HARDOI	TANDIYAWAN	68502	SARDAPUR	140190	DADWANI	874	1135	385,900.00	270,130.00	115,770.00
21662	HARDOI	TANDIYAWAN	68502	SARDAPUR	140195	SARDAPUR	708	919	312,460.00	218,722.00	93,738.00
21663	HARDOI	TANDIYAWAN	272539	SARIPUR CHHACHHETA	140189	SARIPUR CHHACHHETA	1445	1876	637,840.00	446,488.00	191,352.00
21664	HARDOI	TANDIYAWAN	68503	SHIVRI	140141	SHIVRI	1550	2013	684,420.00	479,094.00	205,326.00
21665	HARDOI	TODARPUR	68511	ANDAUA	139324	ANDAUA	1365	1772	602,480.00	421,736.00	180,744.00
21666	HARDOI	TODARPUR	68513	ANTORA	139334	ANTORA	1196	1553	528,020.00	369,614.00	158,406.00
21667	HARDOI	TODARPUR	68513	ANTORA	139339	URLI	855	1110	377,400.00	264,180.00	113,220.00
21668	HARDOI	TODARPUR	68514	AUDERI	139330	DHARMAPUR	987	1282	435,880.00	305,116.00	130,764.00
21669	HARDOI	TODARPUR	68514	AURERI	139333	AUDORIRI	1258	1633	555,220.00	388,654.00	166,566.00
21670	HARDOI	TODARPUR	68516	BAKSHIPUR	139369	BAKSHIPUR	1086	1410	479,400.00	335,580.00	143,820.00
21671	HARDOI	TODARPUR	272546	BANJARIA	139289	BANJARIA	764	992	337,280.00	236,096.00	101,184.00
21672	HARDOI	TODARPUR	272546	BANJARIA	139290	BASBHERWA RAWAT	740	961	326,740.00	228,718.00	98,022.00

SNo.	District Name	Block Name	LGD Gram Panchayat	Gram Panchayat Name	LGD Village Code	Village Name	TOT_P_2011	Projected Population 2023	Total fund	SBM fund (70 %)	CFC (30%)
1	2	3	4	5	6	7	8	9	10	11	12
21673	HARDOI	TODARPUR	68517	BASBHERIA	139291	BASBHERIA	1188	1543	524,620.00	367,234.00	157,386.00
21674	HARDOI	TODARPUR	68520	BURHANPUR	139310	BARELA	750	974	331,160.00	231,812.00	99,348.00
21675	HARDOI	TODARPUR	68520	BURHANPUR	139311	BURHANPUR	1209	1570	533,800.00	373,660.00	160,140.00
21676	HARDOI	TODARPUR	68523	DHAKIA TIGAWAN	139342	CHAK DHAKIA	469	609	207,060.00	144,942.00	62,118.00
21677	HARDOI	TODARPUR	68523	DHAKIA TIGAWAN	139341	DHAKIA	977	1269	431,460.00	302,022.00	129,438.00
21678	HARDOI	TODARPUR	68523	DHAKIA TIGAWAN	139344	KARAUNDI	341	443	150,620.00	105,434.00	45,186.00
21679	HARDOI	TODARPUR	68524	DIGHIA	139326	DIGHIA	899	1167	396,780.00	277,746.00	119,034.00
21680	HARDOI	TODARPUR	68524	DIGHIA	139325	REORI	944	1226	416,840.00	291,788.00	125,052.00
21681	HARDOI	TODARPUR	68525	FAIZULLAPUR	139362	AMIRTA	974	1265	430,100.00	301,070.00	129,030.00
21682	HARDOI	TODARPUR	68525	FAIZULLAPUR	139359	BHADEVNI	638	828	281,520.00	197,064.00	84,456.00
21683	HARDOI	TODARPUR	68525	FAIZULLAPUR	139363	FAIZULLAPUR	707	918	312,120.00	218,484.00	93,636.00
21684	HARDOI	TODARPUR	68525	FAIZULLAPUR	139360	RASOOLPUR	363	471	160,140.00	112,098.00	48,042.00
21685	HARDOI	TODARPUR	68528	GAURIA KAPOOR PUR	139288	GAURAWA	1131	1468	499,120.00	349,384.00	149,736.00
21686	HARDOI	TODARPUR	68528	GAURIA KAPOOR PUR	139287	GAURIA	808	1049	356,660.00	249,662.00	106,998.00
21687	HARDOI	TODARPUR	68528	GAURIA KAPOOR PUR	139286	KAPOORPUR	936	1215	413,100.00	289,170.00	123,930.00
21688	HARDOI	TODARPUR	68529	Haidarpur	139306	Haidarpur	1127	1463	497,420.00	348,194.00	149,226.00
21689	HARDOI	TODARPUR	68529	Haidarpur	139307	Khumaripur	897	1165	396,100.00	277,270.00	118,830.00
21690	HARDOI	TODARPUR	68530	HATHIPUR SARAY	139315	HATHIPUR	942	1223	415,820.00	291,074.00	124,746.00
21691	HARDOI	TODARPUR	68530	HATHIPUR SARAY	139313	SARAI PENGU	620	805	273,700.00	191,590.00	82,110.00
21692	HARDOI	TODARPUR	68531	HUMAUNPUR	139355	BAKARNAGER	172	223	75,820.00	53,074.00	22,746.00
21693	HARDOI	TODARPUR	68531	HUMAUNPUR	139352	HUMAUNPUR	1024	1330	452,200.00	316,540.00	135,660.00
21694	HARDOI	TODARPUR	68531	HUMAUNPUR	139348	NAGLA NANHU	515	669	227,460.00	159,222.00	68,238.00
21695	HARDOI	TODARPUR	272551	JALALPUR	139328	HUSAINAPUR DIWANI	576	748	254,320.00	178,024.00	76,296.00
21696	HARDOI	TODARPUR	272551	JALALPUR	139327	JALALPUR	590	766	260,440.00	182,308.00	78,132.00
21697	HARDOI	TODARPUR	272547	JAMALPUR	139301	JAMALPUR	1004	1304	443,360.00	310,352.00	133,008.00
21698	HARDOI	TODARPUR	68534	JASRATHPUR	139357	JASRATHPUR	1364	1771	602,140.00	421,498.00	180,642.00
21699	HARDOI	TODARPUR	68534	JASRATHPUR	139356	RUPAPUR	591	767	260,780.00	182,546.00	78,234.00
21700	HARDOI	TODARPUR	68535	KAIMI	139340	KAIMI	1407	1827	621,180.00	434,826.00	186,354.00
21701	HARDOI	TODARPUR	68536	KAMALPUR	139383	KAMALPUR	1635	2123	721,820.00	505,274.00	216,546.00
21702	HARDOI	TODARPUR	68536	KAMALPUR	139379	MOHIDDEEN PUR	1300	1688	573,920.00	401,744.00	172,176.00
21703	HARDOI	TODARPUR	272553	KAPOORPUR BAHORAN	139364	BARAUNIA	578	750	255,000.00	178,500.00	76,500.00
21704	HARDOI	TODARPUR	272553	KAPOORPUR BAHORAN	139365	KAPOORPUR BAHORAN	775	1006	342,040.00	239,428.00	102,612.00
21705	HARDOI	TODARPUR	68540	KOOCHI KHERA	139278	KOOCHI KHERA	1639	2128	723,520.00	506,464.00	217,056.00
21706	HARDOI	TODARPUR	272555	MAFASANA	139384	DEOMALPUR	255	331	112,540.00	78,778.00	33,762.00
21707	HARDOI	TODARPUR	272555	MASFANA	139385	MASFANA	948	1231	418,540.00	292,978.00	125,562.00
21708	HARDOI	TODARPUR	272549	NAGLA BHAGWAN	139320	NAGLA BHAGWAN	1141	1481	503,540.00	352,478.00	151,062.00
21709	HARDOI	TODARPUR	68547	NEWADA CHATHIYA	139336	BARKHERA	436	566	192,440.00	134,708.00	57,732.00
21710	HARDOI	TODARPUR	68547	NEWADA CHATHIYA	139337	KUIYAN	456	592	201,280.00	140,896.00	60,384.00
21711	HARDOI	TODARPUR	68547	NEWADA CHATHIYA	139335	NEWADA CHATHIYA	1175	1526	518,840.00	363,188.00	155,652.00
21712	HARDOI	TODARPUR	68548	PALIA DEO SALEMPUR	139300	PALIA DEO SALEMPUR	1635	2123	721,820.00	505,274.00	216,546.00
21713	HARDOI	TODARPUR	272548	PALIA KOT	139299	PALIA KOT	1271	1650	561,000.00	392,700.00	168,300.00
21714	HARDOI	TODARPUR	272548	PALIA KOT	139303	ULNAPUR	594	771	262,140.00	183,498.00	78,642.00

SNo.	District Name	Block Name	LGD Gram Panchayat	Gram Panchayat Name	LGD Village Code	Village Name	TOT_P_2011	Projected Population 2023	Total fund	SBM fund (70 %)	CFC (30%)
1	2	3	4	5	6	7	8	9	10	11	12
21715	HARDOI	TODARPUR	68552	PEELA MAHUA	139386	BINNHA	697	905	307,700.00	215,390.00	92,310.00
21716	HARDOI	TODARPUR	68552	PEELA MAHUA	139387	KAPOORPUR SHAHZADE	347	451	153,340.00	107,338.00	46,002.00
21717	HARDOI	TODARPUR	68552	PEELA MAHUA	139376	PEERA MAHUA	1229	1596	542,640.00	379,848.00	162,792.00
21718	HARDOI	TODARPUR	272545	PISTIA	139284	PISTIA	1188	1543	524,620.00	367,234.00	157,386.00
21719	HARDOI	TODARPUR	272554	POTHTWA	139375	LALPUR	377	489	166,260.00	116,382.00	49,878.00
21720	HARDOI	TODARPUR	272554	POTHTWA	139378	NEVADA SATAN	182	236	80,240.00	56,168.00	24,072.00
21721	HARDOI	TODARPUR	272554	POTHTWA	139373	POTHTWA	585	760	258,400.00	180,880.00	77,520.00
21722	HARDOI	TODARPUR	68554	REBHA MURADPUR	139317	BAHARMA HASHIMPUR	825	1071	364,140.00	254,898.00	109,242.00
21723	HARDOI	TODARPUR	68554	REBHA MURADPUR	139318	REBHA MURADPUR	1565	2032	690,880.00	483,616.00	207,264.00
21724	HARDOI	TODARPUR	68555	SAHARUA	139281	SAHARUA	1406	1826	620,840.00	434,588.00	186,252.00
21725	HARDOI	TODARPUR	68558	SALEMPUR RAI	139381	RAIPUR	375	487	165,580.00	115,906.00	49,674.00
21726	HARDOI	TODARPUR	68558	SALEMPUR RAI	139382	SALEMPUR	1163	1510	513,400.00	359,380.00	154,020.00
21727	HARDOI	TODARPUR	68559	SARAI RANAK	139297	SARAI RANAK	1656	2150	731,000.00	511,700.00	219,300.00
21728	HARDOI	TODARPUR	272552	TARA GAON	139343	TARA GAON	1331	1728	587,520.00	411,264.00	176,256.00
21729	HARDOI	TODARPUR	68565	TIUR CHOUGWAN	139350	DAUD NAGAR	81	105	35,700.00	24,990.00	10,710.00
21730	HARDOI	TODARPUR	68565	TIUR CHOUGWAN	139347	PILAPUR	527	684	232,560.00	162,792.00	69,768.00
21731	HARDOI	TODARPUR	68565	TIUR CHOUGWAN	139346	SHEKHAPUR	621	806	274,040.00	191,828.00	82,212.00
21732	HARDOI	TODARPUR	68565	TIUR CHOUGWAN	139345	TEOR	644	836	284,240.00	198,968.00	85,272.00
21733	HARDOI	TODARPUR	68569	VIHAT NEVADA	139377	BEEHAT	1114	1446	491,640.00	344,148.00	147,492.00
21734	HATHRAS	HASAYAN	75847	AMOSI	123099	AMOSI	1125	1461	496,740.00	347,718.00	149,022.00
21735	HATHRAS	HASAYAN	75854	BAPANDAI	123137	BAPANDAI	1336	1735	589,900.00	412,930.00	176,970.00
21736	HATHRAS	HASAYAN	75854	BAPANDAI	123138	KATAI	1143	1484	504,560.00	353,192.00	151,368.00
21737	HATHRAS	HASAYAN	265975	DAUKELI	123123	DHUNKELI	1141	1481	503,540.00	352,478.00	151,062.00
21738	HATHRAS	HASAYAN	265976	FATEHPUR BAJHERA	123125	ASOEE	506	657	223,380.00	156,366.00	67,014.00
21739	HATHRAS	HASAYAN	265976	FATEHPUR BAJHERA	123126	FATEHPUR BAJHERA	586	761	258,740.00	181,118.00	77,622.00
21740	HATHRAS	HASAYAN	75866	GANGAPUR	123174	GANGAPUR	841	1092	371,280.00	259,896.00	111,384.00
21741	HATHRAS	HASAYAN	75866	GANGAPUR	123173	MANDANPUR	619	804	273,360.00	191,352.00	82,008.00
21742	HATHRAS	HASAYAN	75866	GANGAPUR	123176	NAGLA TATAR	411	534	181,560.00	127,092.00	54,468.00
21743	HATHRAS	HASAYAN	75869	GOPALPUR	123155	GOPALPUR	1227	1593	541,620.00	379,134.00	162,486.00
21744	HATHRAS	HASAYAN	75869	GOPALPUR	123153	NAGIA SHEKHA	579	752	255,680.00	178,976.00	76,704.00
21745	HATHRAS	HASAYAN	75871	HETHA RAGHUNATHPUR	123166	HETHA RAGHUNATHPUR	1380	1792	609,280.00	426,496.00	182,784.00
21746	HATHRAS	HASAYAN	75872	ITARNI	123145	BADANPUR	716	930	316,200.00	221,340.00	94,860.00
21747	HATHRAS	HASAYAN	75872	ITARNI	123146	ITARNI	1099	1427	485,180.00	339,626.00	145,554.00
21748	HATHRAS	HASAYAN	75873	JANSOI	123120	JANSOI	1272	1652	561,680.00	393,176.00	168,504.00
21749	HATHRAS	HASAYAN	75881	KEHRAKALA	123104	KEHRAKALA	1051	1365	464,100.00	324,870.00	139,230.00
21750	HATHRAS	HASAYAN	75881	KEHRAKALA	123105	SHERPUR	457	593	201,620.00	141,134.00	60,486.00
21751	HATHRAS	HASAYAN	75909	KHERA SULTANPUR	123097	SULTANPUR KEHRA	1311	1702	578,680.00	405,076.00	173,604.00
21752	HATHRAS	HASAYAN	265974	KODARA JAHANGIRPUR	123098	JAHANGIRPUR KONDRA	1065	1383	470,220.00	329,154.00	141,066.00
21753	HATHRAS	HASAYAN	75883	LODHIPUR	123136	LODHIPUR	1520	1974	671,160.00	469,812.00	201,348.00
21754	HATHRAS	HASAYAN	75884	MAHASINGHPUR	123167	MAHASINGHPUR	950	1233	419,220.00	293,454.00	125,766.00
21755	HATHRAS	HASAYAN	75884	MAHASINGHPUR	123168	RAJ NAGAR	570	740	251,600.00	176,120.00	75,480.00
21756	HATHRAS	HASAYAN	75885	MAHEVA	123147	GAROLA	424	551	187,340.00	131,138.00	56,202.00

SNo.	District Name	Block Name	LGD Gram Panchayat	Gram Panchayat Name	LGD Village Code	Village Name	TOT_P_2011	Projected Population 2023	Total fund	SBM fund (70 %)	CFC (30%)
1	2	3	4	5	6	7	8	9	10	11	12
21757	HATHRAS	HASAYAN	75885	MAHEVA	123148	MAHEVA	952	1236	420,240.00	294,168.00	126,072.00
21758	HATHRAS	HASAYAN	75885	MAHEVA	123149	NAVIPUR	746	969	329,460.00	230,622.00	98,838.00
21759	HATHRAS	HASAYAN	75887	MANORA	123101	BAHADURPUR	507	658	223,720.00	156,604.00	67,116.00
21760	HATHRAS	HASAYAN	75887	MANORA	123096	MANORA	601	780	265,200.00	185,640.00	79,560.00
21761	HATHRAS	HASAYAN	265977	MEDAMAI	123129	MAIDAMAI	1082	1405	477,700.00	334,390.00	143,310.00
21762	HATHRAS	HASAYAN	75889	NAGLA AAL	123163	NAGLA AAL	1327	1723	585,820.00	410,074.00	175,746.00
21763	HATHRAS	HASAYAN	75896	PAINDA PUR	123117	PAINDA PUR	1401	1819	618,460.00	432,922.00	185,538.00
21764	HATHRAS	HASAYAN	75897	PICHOTI	123152	PICHOTI	1434	1862	633,080.00	443,156.00	189,924.00
21765	HATHRAS	HASAYAN	75899	RASULPUR	123170	RAMNAGRIA	822	1067	362,780.00	253,946.00	108,834.00
21766	HATHRAS	HASAYAN	75899	RASULPUR	123169	RASULPUR	761	988	335,920.00	235,144.00	100,776.00
21767	HATHRAS	HASAYAN	75901	SHANKARPUR	123140	SHANKARPUR	1393	1809	615,060.00	430,542.00	184,518.00
21768	HATHRAS	HASAYAN	75902	SHAWAAZPUR	123177	ALLAHDEENPUR	612	795	270,300.00	189,210.00	81,090.00
21769	HATHRAS	HASAYAN	75902	SHAWAAZPUR	123178	SHAWAAZPUR	884	1148	390,320.00	273,224.00	117,096.00
21770	HATHRAS	HASAYAN	75907	SIKTRA	123160	GYANPUR	261	339	115,260.00	80,682.00	34,578.00
21771	HATHRAS	HASAYAN	75907	SIKTRA	123159	NIZAMATPUR	684	888	301,920.00	211,344.00	90,576.00
21772	HATHRAS	HASAYAN	75907	SIKTRA	123161	SIKTRA	1205	1565	532,100.00	372,470.00	159,630.00
21773	HATHRAS	HASAYAN	265973	SINCHAWALI SANI	123087	SICHAWLI SAANI	1175	1526	518,840.00	363,188.00	155,652.00
21774	HATHRAS	HASAYAN	75908	SRINAGAR	123162	GARHI BIRWAL	388	504	171,360.00	119,952.00	51,408.00
21775	HATHRAS	HASAYAN	75908	SRINAGAR	123164	NAGLA DALI	297	386	131,240.00	91,868.00	39,372.00
21776	HATHRAS	HASAYAN	75908	SRINAGAR	123165	SRINAGAR	535	695	236,300.00	165,410.00	70,890.00
21777	HATHRAS	HASAYAN	75849	VISHNUPURI	123115	AZAMATPUR AJGARA	680	883	300,220.00	210,154.00	90,066.00
21778	HATHRAS	HASAYAN	75849	VISHNUPURI	123114	RAMPURTAPPA PORA	1058	1374	467,160.00	327,012.00	140,148.00
21779	HATHRAS	HATHRAS	75911	BAGHANA	123241	BAGHANA	1206	1566	532,440.00	372,708.00	159,732.00
21780	HATHRAS	HATHRAS	75911	BAGHANA	123239	BULA GARHI	504	654	222,360.00	155,652.00	66,708.00
21781	HATHRAS	HATHRAS	75912	BAGHAOO	123210	BAGHAOO	1194	1550	527,000.00	368,900.00	158,100.00
21782	HATHRAS	HATHRAS	75918	BHADAMAI	123187	BHADAMAI	1219	1583	538,220.00	376,754.00	161,466.00
21783	HATHRAS	HATHRAS	75919	BHOGAON NAGLA JAYAS	123205	BHOGAON NAGLA JAYAS	1201	1559	530,060.00	371,042.00	159,018.00
21784	HATHRAS	HATHRAS	75919	BHOGAON NAGLA JAYAS	123206	MITANPUR	784	1018	346,120.00	242,284.00	103,836.00
21785	HATHRAS	HATHRAS	75920	BHOPATPUR	123280	BHILOKHARI	295	383	130,220.00	91,154.00	39,066.00
21786	HATHRAS	HATHRAS	75920	BHOPATPUR	123283	BHOPATPUR	1446	1877	638,180.00	446,726.00	191,454.00
21787	HATHRAS	HATHRAS	75920	BHOPATPUR	123282	PUVENA	818	1062	361,080.00	252,756.00	108,324.00
21788	HATHRAS	HATHRAS	75921	BONAI	123273	BONAI	1123	1458	495,720.00	347,004.00	148,716.00
21789	HATHRAS	HATHRAS	75923	CHINTAPUR BADAN	123257	CHINTAPUR BADAN	662	860	292,400.00	204,680.00	87,720.00
21790	HATHRAS	HATHRAS	75923	CHINTAPUR BADAN	123256	DATORA	525	682	231,880.00	162,316.00	69,564.00
21791	HATHRAS	HATHRAS	75923	CHINTAPUR BADAN	123254	TRILOKPUR	318	413	140,420.00	98,294.00	42,126.00
21792	HATHRAS	HATHRAS	266025	DHORPUR	123203	DHORPUR	1160	1506	512,040.00	358,428.00	153,612.00
21793	HATHRAS	HATHRAS	266025	DHORPUR	123200	SARAI AMAR SINGH	819	1063	361,420.00	252,994.00	108,426.00
21794	HATHRAS	HATHRAS	75929	GARHI BALNA	123276	BALNA	925	1201	408,340.00	285,838.00	122,502.00
21795	HATHRAS	HATHRAS	75929	GARHI BALNA	123277	GARHI BALNA	722	937	318,580.00	223,006.00	95,574.00
21796	HATHRAS	HATHRAS	75930	GARHI DHARU	123267	GARHI DHARU	1205	1565	532,100.00	372,470.00	159,630.00
21797	HATHRAS	HATHRAS	75930	GARHI DHARU	123266	MANMAHO	647	840	285,600.00	199,920.00	85,680.00
21798	HATHRAS	HATHRAS	266034	GARHI DUDHA DHARI	123275	GARHI DOODHADHARI	1393	1809	615,060.00	430,542.00	184,518.00

SNo.	District Name	Block Name	LGD Gram Panchayat	Gram Panchayat Name	LGD Village Code	Village Name	TOT_P_2011	Projected Population 2023	Total fund	SBM fund (70 %)	CFC (30%)
1	2	3	4	5	6	7	8	9	10	11	12
21799	HATHRAS	HATHRAS	75931	GARHI PARTI BANARSI	123238	GARHI PARTI	1207	1567	532,780.00	372,946.00	159,834.00
21800	HATHRAS	HATHRAS	75935	HAZIPUR	123190	RADAWALI	1139	1479	502,860.00	352,002.00	150,858.00
21801	HATHRAS	HATHRAS	75939	KAKORI	123247	DARKAI	986	1280	435,200.00	304,640.00	130,560.00
21802	HATHRAS	HATHRAS	75939	KAKORI	123248	KAKORI	1318	1711	581,740.00	407,218.00	174,522.00
21803	HATHRAS	HATHRAS	75942	KATALIYA	123237	KATALIYA	1206	1566	532,440.00	372,708.00	159,732.00
21804	HATHRAS	HATHRAS	75952	MOHABBAT PURA	123270	MOHABBAT PURA	1514	1966	668,440.00	467,908.00	200,532.00
21805	HATHRAS	HATHRAS	75953	MOHARI	123183	MOHARI	768	997	338,980.00	237,286.00	101,694.00
21806	HATHRAS	HATHRAS	266032	NAGLA AADU	123194	NAGLA ADU	1106	1436	488,240.00	341,768.00	146,472.00
21807	HATHRAS	HATHRAS	75954	NAGLA ALIYA	123227	NAGLA ALIA	2191	2845	967,300.00	677,110.00	290,190.00
21808	HATHRAS	HATHRAS	75955	NAGLA IMALIA	123216	NAGLA IMALIA	1160	1506	512,040.00	358,428.00	153,612.00
21809	HATHRAS	HATHRAS	75956	NAGLA KESHO	123189	NAGLA KESHI	1501	1949	662,660.00	463,862.00	198,798.00
21810	HATHRAS	HATHRAS	75958	NAGLA MAAN	123269	BANDIPUR	443	575	195,500.00	136,850.00	58,650.00
21811	HATHRAS	HATHRAS	75958	NAGLA MAAN	123268	NAGLA MAAN	930	1208	410,720.00	287,504.00	123,216.00
21812	HATHRAS	HATHRAS	75959	NAGLA TAJNA	123191	CHHATTAR PUR	748	971	330,140.00	231,098.00	99,042.00
21813	HATHRAS	HATHRAS	75959	NAGLA TAJNA	123186	JAHANGEERPUR	787	1022	347,480.00	243,236.00	104,244.00
21814	HATHRAS	HATHRAS	75959	NAGLA TAJNA	123185	NAGLA TAJNA	444	576	195,840.00	137,088.00	58,752.00
21815	HATHRAS	HATHRAS	75960	NURPUR	123278	MEVLI	946	1228	417,520.00	292,264.00	125,256.00
21816	HATHRAS	HATHRAS	75960	NURPUR	123279	NURPUR	1126	1462	497,080.00	347,956.00	149,124.00
21817	HATHRAS	HATHRAS	75964	PAWLOI	123202	PAWLOI	1396	1813	616,420.00	431,494.00	184,926.00
21818	HATHRAS	HATHRAS	266030	RADAWALI	123192	RADAWALI	960	1246	423,640.00	296,548.00	127,092.00
21819	HATHRAS	HATHRAS	266024	RAM NAGLA	123224	RAM NAGLA	1105	1435	487,900.00	341,530.00	146,370.00
21820	HATHRAS	HATHRAS	266036	RUDRAPUR	123253	RUDRA PUR	1113	1445	491,300.00	343,910.00	147,390.00
21821	HATHRAS	HATHRAS	75972	SHEKHUPUR MADAN	123196	BARAMAI	697	905	307,700.00	215,390.00	92,310.00
21822	HATHRAS	HATHRAS	75972	SHEKHUPUR MADAN	123208	GARHI SINGHA	368	478	162,520.00	113,764.00	48,756.00
21823	HATHRAS	HATHRAS	75972	SHEKHUPUR MADAN	123207	SHEKHUPURVMADAN	526	683	232,220.00	162,554.00	69,666.00
21824	HATHRAS	HATHRAS	75973	SHERPUR	123287	SHERPUR	1100	1428	485,520.00	339,864.00	145,656.00
21825	HATHRAS	HATHRAS	75973	SHERPUR	123286	VIDHIPUR	749	973	330,820.00	231,574.00	99,246.00
21826	HATHRAS	HATHRAS	75974	SIKANDARPUR	123219	KHERA CHATURBHUJ	464	602	204,680.00	143,276.00	61,404.00
21827	HATHRAS	HATHRAS	75974	SIKANDARPUR	123220	SIKANDARPUR	797	1035	351,900.00	246,330.00	105,570.00
21828	HATHRAS	HATHRAS	75975	SITHROLI	123218	SITHROLI	1448	1880	639,200.00	447,440.00	191,760.00
21829	HATHRAS	HATHRAS	266037	SURATPUR	123211	ANURUDHPUR	481	625	212,500.00	148,750.00	63,750.00
21830	HATHRAS	HATHRAS	266037	SURATPUR	123212	SURATPUR	716	930	316,200.00	221,340.00	94,860.00
21831	HATHRAS	HATHRAS	75978	TEHRA	123236	TEHRA	1307	1697	576,980.00	403,886.00	173,094.00
21832	HATHRAS	HATHRAS	75980	VEERNAGAR	123259	VEERNAGAR	1369	1778	604,520.00	423,164.00	181,356.00
21833	HATHRAS	MURSAN	75981	AHARAI	123396	AHARAI	1128	1465	498,100.00	348,670.00	149,430.00
21834	HATHRAS	MURSAN	75981	AHARAI	123395	LALPUR	35	45	15,300.00	10,710.00	4,590.00
21835	HATHRAS	MURSAN	75983	ANI GARHI	123319	ANI GARHI	1436	1865	634,100.00	443,870.00	190,230.00
21836	HATHRAS	MURSAN	75983	ANI GARHI	123318	NAGLA DANA	156	203	69,020.00	48,314.00	20,706.00
21837	HATHRAS	MURSAN	75985	BAD NAGLA ATHWARIA	123304	BAD NAGLA ATHWARIA	1050	1363	463,420.00	324,394.00	139,026.00
21838	HATHRAS	MURSAN	75985	BAD NAGLA ATHWARIA	123305	PARTAP	683	887	301,580.00	211,106.00	90,474.00
21839	HATHRAS	MURSAN	75990	BHAKARI NAGLA BHOJA	123322	BHAKARI NAGLA BHOJA	1034	1343	456,620.00	319,634.00	136,986.00
21840	HATHRAS	MURSAN	75990	BHAKARI NAGLA BHOJA	123323	DHAKPURA	17	22	7,480.00	5,236.00	2,244.00

SNo.	District Name	Block Name	LGD Gram Panchayat	Gram Panchayat Name	LGD Village Code	Village Name	TOT_P_2011	Projected Population 2023	Total fund	SBM fund (70 %)	CFC (30%)
1	2	3	4	5	6	7	8	9	10	11	12
21841	HATHRAS	MURSAN	75990	BHAKARI NAGLA BHOJA	123331	NAGLA RAMRAI	481	625	212,500.00	148,750.00	63,750.00
21842	HATHRAS	MURSAN	75990	BHAKARI NAGLA BHOJA	123332	NAGLA SORON	187	243	82,620.00	57,834.00	24,786.00
21843	HATHRAS	MURSAN	266021	BHOJPUR KHETSI	123302	BHOJPUR KHETSI	1146	1488	505,920.00	354,144.00	151,776.00
21844	HATHRAS	MURSAN	75991	BISHUNDAS	123348	BISHUDAS	1188	1543	524,620.00	367,234.00	157,386.00
21845	HATHRAS	MURSAN	75991	BISHUNDAS	123342	DARSHANA MUTFURKAT	575	747	253,980.00	177,786.00	76,194.00
21846	HATHRAS	MURSAN	75991	BISHUNDAS	123347	NAGLA HEERA SINGH	270	351	119,340.00	83,538.00	35,802.00
21847	HATHRAS	MURSAN	75992	BISRANT	123293	BISRANT	1000	1298	441,320.00	308,924.00	132,396.00
21848	HATHRAS	MURSAN	75992	BISRANT	123292	NAGLA MANI	701	910	309,400.00	216,580.00	92,820.00
21849	HATHRAS	MURSAN	76033	DAUDAA BANKA	123393	BANKA	890	1156	393,040.00	275,128.00	117,912.00
21850	HATHRAS	MURSAN	76033	DAUDAA BANKA	123394	DAUDA	905	1175	399,500.00	279,650.00	119,850.00
21851	HATHRAS	MURSAN	76033	DAUDAA BANKA	123389	HADELA	788	1023	347,820.00	243,474.00	104,346.00
21852	HATHRAS	MURSAN	75997	DAYALPUR	123380	DAYALPUR	1194	1550	527,000.00	368,900.00	158,100.00
21853	HATHRAS	MURSAN	75997	DAYALPUR	123381	KESHAR GARHI	466	605	205,700.00	143,990.00	61,710.00
21854	HATHRAS	MURSAN	75998	DHATURA KHURD	123295	DHATURA KALAN	810	1052	357,680.00	250,376.00	107,304.00
21855	HATHRAS	MURSAN	75998	DHATURA KHURD	123294	DHATURA KHURD	913	1185	402,900.00	282,030.00	120,870.00
21856	HATHRAS	MURSAN	76000	GARAW GARHI	123349	BHAGATUA	446	579	196,860.00	137,802.00	59,058.00
21857	HATHRAS	MURSAN	76000	GARAW GARHI	123346	GARAW GARHI	1010	1311	445,740.00	312,018.00	133,722.00
21858	HATHRAS	MURSAN	76002	GOJIA	123405	GOJLA	1145	1487	505,580.00	353,906.00	151,674.00
21859	HATHRAS	MURSAN	76002	GOJIA	123411	TIHAIYA NAGLA KARWA	559	726	246,840.00	172,788.00	74,052.00
21860	HATHRAS	MURSAN	266018	GOLNAGAR	123423	GOLNAGAR	1078	1400	476,000.00	333,200.00	142,800.00
21861	HATHRAS	MURSAN	76005	GUMANPUR	123344	GUMANPUR	1246	1618	550,120.00	385,084.00	165,036.00
21862	HATHRAS	MURSAN	76007	JAITPUR	123366	JAITPUR	1041	1352	459,680.00	321,776.00	137,904.00
21863	HATHRAS	MURSAN	76007	JAITPUR	123360	SITLA MEWA	621	806	274,040.00	191,828.00	82,212.00
21864	HATHRAS	MURSAN	76012	KACHHAPURA	123436	KACHHAPURA	1137	1476	501,840.00	351,288.00	150,552.00
21865	HATHRAS	MURSAN	76012	KACHHAPURA	123327	NAGLA BIHARI	279	362	123,080.00	86,156.00	36,924.00
21866	HATHRAS	MURSAN	76012	KACHHAPURA	123427	NAGLA OJHA	763	991	336,940.00	235,858.00	101,082.00
21867	HATHRAS	MURSAN	76015	KATHARIA	123341	KAKRAWALI	458	595	202,300.00	141,610.00	60,690.00
21868	HATHRAS	MURSAN	76015	KATHARIA	123340	KATHARIA	1235	1604	545,360.00	381,752.00	163,608.00
21869	HATHRAS	MURSAN	266015	KAWALGARHI	123428	KEVAL GADI	1272	1652	561,680.00	393,176.00	168,504.00
21870	HATHRAS	MURSAN	76016	KHARGU	123371	BELWARI	124	161	54,740.00	38,318.00	16,422.00
21871	HATHRAS	MURSAN	76016	KHARGU	123372	KHARGU	932	1210	411,400.00	287,980.00	123,420.00
21872	HATHRAS	MURSAN	76017	KHEDIA DAHAR	123432	HIRA GARHI	287	373	126,820.00	88,774.00	38,046.00
21873	HATHRAS	MURSAN	76017	KHEDIA DAHAR	123439	KHEDIA DAHAR	534	693	235,620.00	164,934.00	70,686.00
21874	HATHRAS	MURSAN	76017	KHEDIA DAHAR	123438	LAKHUPURA	646	839	285,260.00	199,682.00	85,578.00
21875	HATHRAS	MURSAN	76018	KHERA BARAMAI	123338	BARAMAI	1427	1853	630,020.00	441,014.00	189,006.00
21876	HATHRAS	MURSAN	76018	KHERA BARAMAI	123336	NAGLA NANDRAM	183	238	80,920.00	56,644.00	24,276.00
21877	HATHRAS	MURSAN	266016	KHUJARIYA	123414	KHAJURIA	1237	1606	546,040.00	382,228.00	163,812.00
21878	HATHRAS	MURSAN	76041	KURAWALI	123410	KURAWALI	1294	1680	571,200.00	399,840.00	171,360.00
21879	HATHRAS	MURSAN	76025	MAGTAE	123382	ARAZI SAER KEHARI SINGH	43	56	19,040.00	13,328.00	5,712.00
21880	HATHRAS	MURSAN	76025	MAGTAE	123383	MAGTAE	1378	1789	608,260.00	425,782.00	182,478.00
21881	HATHRAS	MURSAN	266019	MAHAMONI	123326	MAHAMONI	1239	1609	547,060.00	382,942.00	164,118.00
21882	HATHRAS	MURSAN	76026	MATHU BICHPURI	123352	BICHPURI	593	770	261,800.00	183,260.00	78,540.00

SNo.	District Name	Block Name	LGD Gram Panchayat	Gram Panchayat Name	LGD Village Code	Village Name	TOT_P_2011	Projected Population 2023	Total fund	SBM fund (70 %)	CFC (30%)
1	2	3	4	5	6	7	8	9	10	11	12
21883	HATHRAS	MURSAN	76026	MATHU BICHPURI	123355	MATHU	961	1248	424,320.00	297,024.00	127,296.00
21884	HATHRAS	MURSAN	76027	MEHMUDPUR BRAHAMAN	123317	MEHMUDPUR BRAHAMAN	1386	1800	612,000.00	428,400.00	183,600.00
21885	HATHRAS	MURSAN	76028	MEHMUDPURJATAN	123426	MEHMUDPURJATAN	1458	1893	643,620.00	450,534.00	193,086.00
21886	HATHRAS	MURSAN	265991	MOHANPUR	123345	MOHANPUR	1083	1406	478,040.00	334,628.00	143,412.00
21887	HATHRAS	MURSAN	266023	NAGALA NANDU	123296	NAGLA NANDU	1143	1484	504,560.00	353,192.00	151,368.00
21888	HATHRAS	MURSAN	76030	NAGLA AMRA	123425	NAGLA AMRA	835	1084	368,560.00	257,992.00	110,568.00
21889	HATHRAS	MURSAN	76030	NAGLA AMRA	123324	NAGLA ANTA	468	608	206,720.00	144,704.00	62,016.00
21890	HATHRAS	MURSAN	76030	NAGLA AMRA	123424	SARKORIA	509	661	224,740.00	157,318.00	67,422.00
21891	HATHRAS	MURSAN	76031	NAGLA BABU	123385	AMARPUR	366	475	161,500.00	113,050.00	48,450.00
21892	HATHRAS	MURSAN	76031	NAGLA BABU	123388	CHAMAR PATTI	650	844	286,960.00	200,872.00	86,088.00
21893	HATHRAS	MURSAN	76031	NAGLA BABU	123391	CHAMAR PURA	175	227	77,180.00	54,026.00	23,154.00
21894	HATHRAS	MURSAN	76031	NAGLA BABU	123379	KHOKIA	706	917	311,780.00	218,246.00	93,534.00
21895	HATHRAS	MURSAN	76031	NAGLA BABU	123387	NAGLA BABU	927	1204	409,360.00	286,552.00	122,808.00
21896	HATHRAS	MURSAN	76031	NAGLA BABU	123386	SONGRA	379	492	167,280.00	117,096.00	50,184.00
21897	HATHRAS	MURSAN	266022	NAGLA BANARSI PRAHLAD	123297	NAGLA BANARSI PRAHLAD	946	1228	417,520.00	292,264.00	125,256.00
21898	HATHRAS	MURSAN	76034	NAGLA DAYA	123337	NAGLA DAYA	1267	1645	559,300.00	391,510.00	167,790.00
21899	HATHRAS	MURSAN	76035	NAGLA GAJUA	123339	GOPALPUR	580	753	256,020.00	179,214.00	76,806.00
21900	HATHRAS	MURSAN	76035	NAGLA GAJUA	123343	NAGLA GAJUA	869	1128	383,520.00	268,464.00	115,056.00
21901	HATHRAS	MURSAN	76038	NAVIPUR	123358	CHHOTUA	668	867	294,780.00	206,346.00	88,434.00
21902	HATHRAS	MURSAN	76038	NAVIPUR	123361	NAVIPUR	1357	1762	599,080.00	419,356.00	179,724.00
21903	HATHRAS	MURSAN	76040	PAINTHGAON	123400	PAINTHGAON	1325	1720	584,800.00	409,360.00	175,440.00
21904	HATHRAS	MURSAN	76043	PHUSKARA	123363	FAUJIA	5	6	2,040.00	1,428.00	612.00
21905	HATHRAS	MURSAN	76043	PHUSKARA	123356	PHARSAUTI	655	850	289,000.00	202,300.00	86,700.00
21906	HATHRAS	MURSAN	76043	PHUSKARA	123362	PHUSKARA	714	927	315,180.00	220,626.00	94,554.00
21907	HATHRAS	MURSAN	76045	RAYAK	123351	RAYAK	1233	1601	544,340.00	381,038.00	163,302.00
21908	HATHRAS	MURSAN	76048	SANGILA NAGLA BARI	123288	BICHHIA	425	552	187,680.00	131,376.00	56,304.00
21909	HATHRAS	MURSAN	76048	SANGILA NAGLA BARI	123290	MUNGSA	433	562	191,080.00	133,756.00	57,324.00
21910	HATHRAS	MURSAN	76048	SANGILA NAGLA BARI	123289	SANGILA NAGLA BARI	1255	1630	554,200.00	387,940.00	166,260.00
21911	HATHRAS	MURSAN	76049	SANTIKARA	123431	GARHI KACHHWAYA	658	854	290,360.00	203,252.00	87,108.00
21912	HATHRAS	MURSAN	76049	SANTIKARA	123429	SANTIKARA	1004	1304	443,360.00	310,352.00	133,008.00
21913	HATHRAS	MURSAN	266020	SUDHIYA	123370	BHUDARI	480	623	211,820.00	148,274.00	63,546.00
21914	HATHRAS	MURSAN	266020	SUDHIYA	123373	SUDHIYA	624	810	275,400.00	192,780.00	82,620.00
21915	HATHRAS	MURSAN	76050	SURATIA	123407	MUGARIA	489	635	215,900.00	151,130.00	64,770.00
21916	HATHRAS	MURSAN	76050	SURATIA	123398	SUKHA	622	808	274,720.00	192,304.00	82,416.00
21917	HATHRAS	MURSAN	76050	SURATIA	123408	SURATIA	944	1226	416,840.00	291,788.00	125,052.00
21918	HATHRAS	MURSAN	76051	SUSAVALI	123327	NAGLA BIHARI	279	362	123,080.00	86,156.00	36,924.00
21919	HATHRAS	MURSAN	76051	SUSAVALI	123330	SUSAVALI	1141	1481	503,540.00	352,478.00	151,062.00
21920	HATHRAS	MURSAN	76053	TIMRALI	123368	NAGLA SISHAM	536	696	236,640.00	165,648.00	70,992.00
21921	HATHRAS	MURSAN	76053	TIMRALI	123367	TIMRALI	994	1291	438,940.00	307,258.00	131,682.00
21922	HATHRAS	SADABAD	76056	ABHAIPURA	123474	ABHAIPURA	1523	1977	672,180.00	470,526.00	201,654.00
21923	HATHRAS	SADABAD	76059	BAHADURPUR BHOOP	123452	BAHADURPUR BHOOP	1256	1631	554,540.00	388,178.00	166,362.00
21924	HATHRAS	SADABAD	265968	BIJALPUR	123453	BIJAPUR	1269	1648	560,320.00	392,224.00	168,096.00

SNo.	District Name	Block Name	LGD Gram Panchayat	Gram Panchayat Name	LGD Village Code	Village Name	TOT_P_2011	Projected Population 2023	Total fund	SBM fund (70 %)	CFC (30%)
1	2	3	4	5	6	7	8	9	10	11	12
21925	HATHRAS	SADABAD	76067	CHIRAWALI	123473	CHIRAWALI	1482	1924	654,160.00	457,912.00	196,248.00
21926	HATHRAS	SADABAD	76070	GAHCHOLI	123470	GAHCHOLI	1438	1867	634,780.00	444,346.00	190,434.00
21927	HATHRAS	SADABAD	76072	GHATEMPUR	123449	GHATEMPUR	1508	1958	665,720.00	466,004.00	199,716.00
21928	HATHRAS	SADABAD	265970	GUKHRAULI	123471	GUKHARULI	1078	1400	476,000.00	333,200.00	142,800.00
21929	HATHRAS	SADABAD	76082	KARIYA	123499	KARAIYA	751	975	331,500.00	232,050.00	99,450.00
21930	HATHRAS	SADABAD	76082	KARIYA	123505	SAMRMASMPUR	238	309	105,060.00	73,542.00	31,518.00
21931	HATHRAS	SADABAD	76083	KARKAULI	123506	KARKOLI	1447	1879	638,860.00	447,202.00	191,658.00
21932	HATHRAS	SADABAD	76083	KARKAULI	123507	VAGPUR	568	737	250,580.00	175,406.00	75,174.00
21933	HATHRAS	SADABAD	265965	KUKTAI	123502	KUKTAI	1318	1711	581,740.00	407,218.00	174,522.00
21934	HATHRAS	SADABAD	76091	MIRPUR	123454	MIRPUR	1505	1954	664,360.00	465,052.00	199,308.00
21935	HATHRAS	SADABAD	265972	NAGALA BANARASI	123480	NAGLA BANARSI	1266	1644	558,960.00	391,272.00	167,688.00
21936	HATHRAS	SADABAD	265967	PATTY BAHRAM	123497	PATTI BAHRAM	1135	1474	501,160.00	350,812.00	150,348.00
21937	HATHRAS	SADABAD	265969	PUSENI	123487	PUSENI	1230	1597	542,980.00	380,086.00	162,894.00
21938	HATHRAS	SADABAD	265966	RAHPURA	123504	REHPURA	949	1232	418,880.00	293,216.00	125,664.00
21939	HATHRAS	SASNI	76107	AJITPUR	122996	AJITPUR	1016	1319	448,460.00	313,922.00	134,538.00
21940	HATHRAS	SASNI	76107	AJITPUR	123008	BHOPATPUR TA DARIYAPUR	852	1106	376,040.00	263,228.00	112,812.00
21941	HATHRAS	SASNI	76109	AKHAIPUR	122991	AKHAIPUR	1363	1770	601,800.00	421,260.00	180,540.00
21942	HATHRAS	SASNI	76109	AKHAIPUR	122988	KHANPUR	201	261	88,740.00	62,118.00	26,622.00
21943	HATHRAS	SASNI	76110	ALIPUR TA DARYAPUR	122989	ALIPUR TA DARYAPUR	831	1079	366,860.00	256,802.00	110,058.00
21944	HATHRAS	SASNI	76112	AMOKHRI	123010	AMOKHRI	888	1153	392,020.00	274,414.00	117,606.00
21945	HATHRAS	SASNI	76112	AMOKHRI	123011	DHATROI	616	800	272,000.00	190,400.00	81,600.00
21946	HATHRAS	SASNI	76113	AUNDUA	122994	AUNDUA	1433	1861	632,740.00	442,918.00	189,822.00
21947	HATHRAS	SASNI	76113	AUNDUA	122995	MIRGAMAI	929	1206	410,040.00	287,028.00	123,012.00
21948	HATHRAS	SASNI	76115	BAHTA	123016	BAHTA	1029	1336	454,240.00	317,968.00	136,272.00
21949	HATHRAS	SASNI	76120	BILKHAURA KALAN	122952	BILKHAURA KALAN	1341	1741	591,940.00	414,358.00	177,582.00
21950	HATHRAS	SASNI	76122	CHANDAIYA	122936	CHANDAIYA	792	1028	349,520.00	244,664.00	104,856.00
21951	HATHRAS	SASNI	76122	CHANDAIYA	122929	NAGLA KASHI	748	971	330,140.00	231,098.00	99,042.00
21952	HATHRAS	SASNI	76126	DARKAULI	122986	DARKAULI	1071	1391	472,940.00	331,058.00	141,882.00
21953	HATHRAS	SASNI	265987	DARKOLA	122985	DARKAULA	1045	1357	461,380.00	322,966.00	138,414.00
21954	HATHRAS	SASNI	76129	GARAW GARHI	122969	GARAW GARHI	1388	1802	612,680.00	428,876.00	183,804.00
21955	HATHRAS	SASNI	76129	GARAW GARHI	122972	NAGLA SAMANT	6	8	2,720.00	1,904.00	816.00
21956	HATHRAS	SASNI	76130	GARHI NANDRAM	122974	GARHI NANDRAM	945	1227	417,180.00	292,026.00	125,154.00
21957	HATHRAS	SASNI	76130	GARHI NANDRAM	122973	NAUPURA	351	456	155,040.00	108,528.00	46,512.00
21958	HATHRAS	SASNI	76132	GOPALPUR URF BHOOTPURA	122944	GOPALPUR URF BHOOTPURA	1516	1968	669,120.00	468,384.00	200,736.00
21959	HATHRAS	SASNI	76132	GOPALPUR URF BHOOTPURA	122945	NAGLA SEWA	521	676	229,840.00	160,888.00	68,952.00
21960	HATHRAS	SASNI	76134	HARDPUR	122968	HARDPUR	1492	1937	658,580.00	461,006.00	197,574.00
21961	HATHRAS	SASNI	76143	KHORNA	122987	KHORNA	1318	1711	581,740.00	407,218.00	174,522.00
21962	HATHRAS	SASNI	265984	NAGALA KEHRIYA	122951	NAGLA KEHARIYA	1032	1340	455,600.00	318,920.00	136,680.00
21963	HATHRAS	SASNI	76153	NAGLA BHOORA	122953	BILKHAURA KHURD	685	889	302,260.00	211,582.00	90,678.00
21964	HATHRAS	SASNI	76153	NAGLA BHOORA	122954	NAGLA BHOORA	1126	1462	497,080.00	347,956.00	149,124.00
21965	HATHRAS	SASNI	76154	NAGLA FATELA	122938	NAGLA FATELA	1504	1953	664,020.00	464,814.00	199,206.00
21966	HATHRAS	SASNI	76154	NAGLA FATELA	122939	NAGLA JAHRU	636	826	280,840.00	196,588.00	84,252.00

SNo.	District Name	Block Name	LGD Gram Panchayat	Gram Panchayat Name	LGD Village Code	Village Name	TOT_P_2011	Projected Population 2023	Total fund	SBM fund (70 %)	CFC (30%)
1	2	3	4	5	6	7	8	9	10	11	12
21967	HATHRAS	SASNI	76156	NAGLA LOKA	122923	NAGLA LOKA	1201	1559	530,060.00	371,042.00	159,018.00
21968	HATHRAS	SASNI	76156	NAGLA LOKA	122921	NAUJARPUR	697	905	307,700.00	215,390.00	92,310.00
21969	HATHRAS	SASNI	76157	NAGLA SINGH	122946	NAGLA SINGH	1378	1789	608,260.00	425,782.00	182,478.00
21970	HATHRAS	SASNI	76157	NAGLA SINGH	122941	PATTI FATELI	84	109	37,060.00	25,942.00	11,118.00
21971	HATHRAS	SASNI	76165	SAHAJPURA	122911	SAHAJPURA	1286	1670	567,800.00	397,460.00	170,340.00
21972	HATHRAS	SASNI	76168	SANDALPUR	122909	NAGLA AJMERI	200	260	88,400.00	61,880.00	26,520.00
21973	HATHRAS	SASNI	76168	SANDALPUR	122908	NAGLA BHIKA	718	932	316,880.00	221,816.00	95,064.00
21974	HATHRAS	SASNI	76168	SANDALPUR	122910	SANDALPUR	1203	1562	531,080.00	371,756.00	159,324.00
21975	HATHRAS	SASNI	76171	SHAHPUR KHURD	122992	SHAHPUR KHURD	1253	1627	553,180.00	387,226.00	165,954.00
21976	HATHRAS	SASNI	76175	SITAHARI	123004	SISAHARI	1066	1384	470,560.00	329,392.00	141,168.00
21977	HATHRAS	SASNI	265985	SUMRIT GARHI	122971	SUMRATGARHI	1086	1410	479,400.00	335,580.00	143,820.00
21978	HATHRAS	SASNI	76177	SUSAYAT KHURD	122915	HASHIMPUR	646	839	285,260.00	199,682.00	85,578.00
21979	HATHRAS	SASNI	76177	SUSAYAT KHURD	122914	SUSAYAT KHURD	1192	1548	526,320.00	368,424.00	157,896.00
21980	HATHRAS	SASNI	265986	TATARPUR	123014	TATAARPUR	1042	1353	460,020.00	322,014.00	138,006.00
21981	HATHRAS	SASNI	76178	TATARPUR MAUHARIA	122919	DWARIKAPUR	451	586	199,240.00	139,468.00	59,772.00
21982	HATHRAS	SASNI	76178	TATARPUR MAUHARIA	122917	NAGLA RUND	182	236	80,240.00	56,168.00	24,072.00
21983	HATHRAS	SASNI	76178	TATARPUR MAUHARIA	122920	TARAPUR MAUHARIA	1248	1620	550,800.00	385,560.00	165,240.00
21984	HATHRAS	SASNI	76179	THULAI	123012	HIRAPUR	657	853	290,020.00	203,014.00	87,006.00
21985	HATHRAS	SASNI	76179	THULAI	123018	THULAI	1241	1611	547,740.00	383,418.00	164,322.00
21986	HATHRAS	SASNI	76182	TONDA	123019	TONDA	1231	1598	543,320.00	380,324.00	162,996.00
21987	HATHRAS	SEHPAU	265963	BAHADURPUR DEVKARAN	123566	BAHADURPUR DECKARAN	1042	1353	460,020.00	322,014.00	138,006.00
21988	HATHRAS	SEHPAU	265940	BAWALI	123555	BAWALI	963	1250	425,000.00	297,500.00	127,500.00
21989	HATHRAS	SEHPAU	76190	CHAMARPUR	123547	CHAMARPUR	1054	1369	465,460.00	325,822.00	139,638.00
21990	HATHRAS	SEHPAU	76190	CHAMARPUR	123546	GARHI RUSTAM	880	1143	388,620.00	272,034.00	116,586.00
21991	HATHRAS	SEHPAU	76191	CHAUBARA	123574	CHAUBARA	1525	1980	673,200.00	471,240.00	201,960.00
21992	HATHRAS	SEHPAU	265865	FATEH ULLAPUR	123576	FATEH ULIPUR	1184	1537	522,580.00	365,806.00	156,774.00
21993	HATHRAS	SEHPAU	265936	GARHI AHBARAN	123518	GARHI AHBARAN	1216	1579	536,860.00	375,802.00	161,058.00
21994	HATHRAS	SEHPAU	76198	KHERIA	123549	BHUKLARA	782	1015	345,100.00	241,570.00	103,530.00
21995	HATHRAS	SEHPAU	76198	KHERIA	123551	KHERIA	1341	1741	591,940.00	414,358.00	177,582.00
21996	HATHRAS	SEHPAU	76201	KOKNA KHURD	123553	KOKNA KHURD	1156	1501	510,340.00	357,238.00	153,102.00
21997	HATHRAS	SEHPAU	265962	NAGALA BIHARI	123536	NAGLA BEHARI	938	1218	414,120.00	289,884.00	124,236.00
21998	HATHRAS	SEHPAU	76211	NAGLA BERU	123531	CHHATARA	762	989	336,260.00	235,382.00	100,878.00
21999	HATHRAS	SEHPAU	76211	NAGLA BERU	123532	NAGLA BERU	1302	1691	574,940.00	402,458.00	172,482.00
22000	HATHRAS	SEHPAU	76212	NAGLA MAUJI	123535	BHUJ MAUJI	296	384	130,560.00	91,392.00	39,168.00
22001	HATHRAS	SEHPAU	76212	NAGLA MAUJI	123534	NAGLA MAUJI	1169	1518	516,120.00	361,284.00	154,836.00
22002	HATHRAS	SEHPAU	76215	PIHURA	123567	PIHURA	1489	1933	657,220.00	460,054.00	197,166.00
22003	HATHRAS	SEHPAU	76217	RAMPUR	123558	DHAKPURA	803	1043	354,620.00	248,234.00	106,386.00
22004	HATHRAS	SEHPAU	76217	RAMPUR	123559	RAMPUR	973	1263	429,420.00	300,594.00	128,826.00
22005	HATHRAS	SEHPAU	76219	RASIDPUR	123523	RASIDPUR	1214	1576	535,840.00	375,088.00	160,752.00
22006	HATHRAS	SEHPAU	265989	RUDAYAL	123572	RIDALL	1155	1500	510,000.00	357,000.00	153,000.00
22007	HATHRAS	SEHPAU	265989	RUDAYAL	123564	SEDARIA	886	1150	391,000.00	273,700.00	117,300.00
22008	HATHRAS	SEHPAU	76222	SALEHPUR CHANDWARA	123550	SALEMPUR CHANDWARA	942	1223	415,820.00	291,074.00	124,746.00

SNo.	District Name	Block Name	LGD Gram Panchayat	Gram Panchayat Name	LGD Village Code	Village Name	TOT_P_2011	Projected Population 2023	Total fund	SBM fund (70 %)	CFC (30%)
1	2	3	4	5	6	7	8	9	10	11	12
22009	HATHRAS	SEHPAU	76222	SALEHPUR CHANDWARA	123552	ZARIPURA	529	687	233,580.00	163,506.00	70,074.00
22010	HATHRAS	SEHPAU	76230	VIRNAGAR	123542	GARHI CHINTA	780	1013	344,420.00	241,094.00	103,326.00
22011	HATHRAS	SEHPAU	76230	VIRNAGAR	123541	VIR NAGAR	1203	1562	531,080.00	371,756.00	159,324.00
22012	HATHRAS	SIKANDRARAO	76235	ARNAUT	123024	ARNAUT	1174	1524	518,160.00	362,712.00	155,448.00
22013	HATHRAS	SIKANDRARAO	76235	ARNAUT	123028	NAGLA CHAMAR URF	795	1032	350,880.00	245,616.00	105,264.00
22014	HATHRAS	SIKANDRARAO	76235	ARNAUT	123022	UDPUR	202	262	89,080.00	62,356.00	26,724.00
22015	HATHRAS	SIKANDRARAO	76236	ARNIA TALESRA	123067	ARNIA TALESRA	1100	1428	485,520.00	339,864.00	145,656.00
22016	HATHRAS	SIKANDRARAO	76236	ARNIA TALESRA	123066	KHIJARPUR QASBA	884	1148	390,320.00	273,224.00	117,096.00
22017	HATHRAS	SIKANDRARAO	265980	BHENSMAI	123052	BHAINSMAI	758	984	334,560.00	234,192.00	100,368.00
22018	HATHRAS	SIKANDRARAO	265980	BHENSMAI	123050	BHIKANPUR	407	528	179,520.00	125,664.00	53,856.00
22019	HATHRAS	SIKANDRARAO	76243	BILAR	123021	BILAR	1152	1496	508,640.00	356,048.00	152,592.00
22020	HATHRAS	SIKANDRARAO	76243	BILAR	123020	PAHARPUR	513	666	226,440.00	158,508.00	67,932.00
22021	HATHRAS	SIKANDRARAO	76244	BIRAWAR	123071	ANANDPUR	99	129	43,860.00	30,702.00	13,158.00
22022	HATHRAS	SIKANDRARAO	76244	BIRAWAR	123065	BIRAWAR	1083	1406	478,040.00	334,628.00	143,412.00
22023	HATHRAS	SIKANDRARAO	76245	CHHONKARA	123054	CHHONKARA	1423	1848	628,320.00	439,824.00	188,496.00
22024	HATHRAS	SIKANDRARAO	76247	DEWAR PANAKHAR	123027	DEWAR PANAKHAR	1245	1617	549,780.00	384,846.00	164,934.00
22025	HATHRAS	SIKANDRARAO	265978	KHEDIYA KHURD	123081	KHERIA KHURD	1025	1331	452,540.00	316,778.00	135,762.00
22026	HATHRAS	SIKANDRARAO	76255	MAHMOODPUR	123063	KHERIA TAPPA AGSA	574	745	253,300.00	177,310.00	75,990.00
22027	HATHRAS	SIKANDRARAO	76255	MAHMOODPUR	123062	MAHMOODPUR	1106	1436	488,240.00	341,768.00	146,472.00
22028	HATHRAS	SIKANDRARAO	76256	MAHMUDPUR NAGLA DHAK	123032	MAHMUDPUR NAGLA	1135	1474	501,160.00	350,812.00	150,348.00
22029	HATHRAS	SIKANDRARAO	265979	RAMPUR NAGLA CHATOR	123077	RAMPUR NAGLA CHATOL	1040	1350	459,000.00	321,300.00	137,700.00
22030	HATHRAS	SIKANDRARAO	76269	SHYAMPUR MANIKPUR	123033	ISEPUR	793	1030	350,200.00	245,140.00	105,060.00
22031	HATHRAS	SIKANDRARAO	76269	SHYAMPUR MANIKPUR	123034	SHYAMPUR MANIKPUR	1155	1500	510,000.00	357,000.00	153,000.00
22032	HATHRAS	SIKANDRARAO	76271	SUJAWALPUR	123049	SUJAWALPUR	1235	1604	545,360.00	381,752.00	163,608.00
22033	HATHRAS	HATHRAS	75954	NAGLA ALIYA	123230	RAMANAPUR	744	966	328,440.00	229,908.00	98,532.00
22034	JALAUN	DAKORE	68577	BAJIDA	151641	BAJIDA	1189	1544	524,960.00	367,472.00	157,488.00
22035	JALAUN	DAKORE	68577	BAJIDA	151640	KARSAN	910	1182	401,880.00	281,316.00	120,564.00
22036	JALAUN	DAKORE	68580	BANPHARA	151658	BANPHARA	791	1027	349,180.00	244,426.00	104,754.00
22037	JALAUN	DAKORE	68580	BANPHARA	151659	DAULATPURA KALPI	757	983	334,220.00	233,954.00	100,266.00
22038	JALAUN	DAKORE	68585	BHUA	151702	BHUA	948	1231	418,540.00	292,978.00	125,562.00
22039	JALAUN	DAKORE	68585	BHUA	151711	KAITHERI	665	863	293,420.00	205,394.00	88,026.00
22040	JALAUN	DAKORE	68587	BIRGUAN	151697	BIRGUAN	399	518	176,120.00	123,284.00	52,836.00
22041	JALAUN	DAKORE	68587	BIRGUAN	151699	IKAHRA	119	155	52,700.00	36,890.00	15,810.00
22042	JALAUN	DAKORE	68587	BIRGUAN	151708	NARCHHA	432	561	190,740.00	133,518.00	57,222.00
22043	JALAUN	DAKORE	68589	CHAKJAGDEOPUR	151655	AMGUWAN	680	883	300,220.00	210,154.00	90,066.00
22044	JALAUN	DAKORE	68589	CHAKJAGDEOPUR	151654	CHAKJAGDEOPUR	1141	1481	503,540.00	352,478.00	151,062.00
22045	JALAUN	DAKORE	68589	CHAKJAGDEOPUR	151656	GUTA KHURD	383	497	168,980.00	118,286.00	50,694.00
22046	JALAUN	DAKORE	68590	CHAURSI	151661	CHAURSI	2076	2695	916,300.00	641,410.00	274,890.00
22047	jalaun	dakor	68590	chaursi	151669	ikhlashpur	533	692	235,280.00	164,696.00	70,584.00
22048	JALAUN	DAKORE	68595	DHAGWAN KHURD	151619	DAULATPURA ORAI	198	257	87,380.00	61,166.00	26,214.00
22049	JALAUN	DAKORE	68595	DHAGWAN KHURD	151620	DHAGWAN KHURD	936	1215	413,100.00	289,170.00	123,930.00
22050	JALAUN	DAKORE	68599	ETWAN JALAUN	151630	ETWAN JALAUN	695	902	306,680.00	214,676.00	92,004.00

SNo.	District Name	Block Name	LGD Gram Panchayat	Gram Panchayat Name	LGD Village Code	Village Name	TOT_P_2011	Projected Population 2023	Total fund	SBM fund (70 %)	CFC (30%)
1	2	3	4	5	6	7	8	9	10	11	12
22051	JALAUN	DAKORE	68599	ETWAN JALAUN	151628	MALUPURA	761	988	335,920.00	235,144.00	100,776.00
22052	JALAUN	DAKORE	68599	ETWAN JALAUN	151629	TIKTOLI	241	313	106,420.00	74,494.00	31,926.00
22053	JALAUN	DAKORE	68606	JAGATPUR BUZURG	151646	HAZRATPURA	33	43	14,620.00	10,234.00	4,386.00
22054	JALAUN	DAKORE	68606	JAGATPUR BUZURG	151645	JAGATPUR BUZURG	518	673	228,820.00	160,174.00	68,646.00
22055	JALAUN	DAKORE	68606	JAGATPUR BUZURG	151647	KAKAHRA	826	1072	364,480.00	255,136.00	109,344.00
22056	JALAUN	DAKORE	68607	JAIPURA	151663	JAIPURA	762	989	336,260.00	235,382.00	100,878.00
22057	JALAUN	DAKORE	68607	JAIPURA	151662	RAGEDA	797	1035	351,900.00	246,330.00	105,570.00
22058	JALAUN	DAKORE	68612	KAJUPURA	151710	KAJUPURA	388	504	171,360.00	119,952.00	51,408.00
22059	JALAUN	DAKORE	68612	KAJUPURA	151698	PHOOLPURA	259	336	114,240.00	79,968.00	34,272.00
22060	JALAUN	DAKORE	68612	KAJUPURA	151709	SESA	178	231	78,540.00	54,978.00	23,562.00
22061	JALAUN	DAKORE	68613	KAMTHA	151754	KAMTHA	1194	1550	527,000.00	368,900.00	158,100.00
22062	JALAUN	DAKORE	68614	KAPASI	151701	KAPASI	914	1187	403,580.00	282,506.00	121,074.00
22063	JALAUN	DAKORE	68614	KAPASI	151703	SHAHPURA	283	367	124,780.00	87,346.00	37,434.00
22064	JALAUN	DAKORE	68616	KARWI BUZURG	151688	GORA KHURD	193	251	85,340.00	59,738.00	25,602.00
22065	JALAUN	DAKORE	68616	KARWI BUZURG	151689	KARWI BUZURG	928	1205	409,700.00	286,790.00	122,910.00
22066	JALAUN	DAKORE	68616	KARWI BUZURG	151687	KARWI KHURD	330	428	145,520.00	101,864.00	43,656.00
22067	JALAUN	DAKORE	68619	KHERA KALAN	151624	KANKAN KHERA	537	697	236,980.00	165,886.00	71,094.00
22068	JALAUN	DAKORE	68619	KHERA KALAN	151625	KHERA KALAN	576	748	254,320.00	178,024.00	76,296.00
22069	JALAUN	DAKORE	68619	KHERA KALAN	151623	PARWA	291	378	128,520.00	89,964.00	38,556.00
22070	JALAUN	DAKORE	68620	KUIYAN	151679	KUIYAN	1053	1367	464,780.00	325,346.00	139,434.00
22071	JALAUN	DAKORE	68620	KUIYAN	151680	MAUKHRI	784	1018	346,120.00	242,284.00	103,836.00
22072	JALAUN	DAKORE	68626	MAGRAYAN	151633	MAGRAYAN	897	1165	396,100.00	277,270.00	118,830.00
22073	JALAUN	DAKORE	68626	MAGRAYAN	151636	MAWAI MAUKHARI	823	1069	363,460.00	254,422.00	109,038.00
22074	JALAUN	DAKORE	266556	MAKRECHHA	151759	MAKRECHHA	1095	1422	483,480.00	338,436.00	145,044.00
22075	JALAUN	DAKORE	68631	NUNSAI	151707	NUNSAI	1157	1502	510,680.00	357,476.00	153,204.00
22076	JALAUN	DAKORE	68641	SEORHI	151724	BHITARA	593	770	261,800.00	183,260.00	78,540.00
22077	JALAUN	DAKORE	68641	SEORHI	151721	SEI	498	647	219,980.00	153,986.00	65,994.00
22078	JALAUN	DAKORE	68641	SEORHI	151726	SEORHI	736	956	325,040.00	227,528.00	97,512.00
22079	JALAUN	JALAUN	68648	ALAIPURA	151264	ALAIPURA	1118	1452	493,680.00	345,576.00	148,104.00
22080	JALAUN	JALAUN	68649	ATARCHHALA	151268	ATARCHHALA	949	1232	418,880.00	293,216.00	125,664.00
22081	JALAUN	JALAUN	68649	ATARCHHALA	151271	JAGATPURAHIR	843	1095	372,300.00	260,610.00	111,690.00
22082	JALAUN	JALAUN	68652	BHITARA	151343	BHITARA	1148	1491	506,940.00	354,858.00	152,082.00
22083	JALAUN	JALAUN	68652	BHITARA	151344	CHHULAPUR	298	387	131,580.00	92,106.00	39,474.00
22084	JALAUN	JALAUN	68658	DEVARI	151327	DEVARI	759	985	334,900.00	234,430.00	100,470.00
22085	JALAUN	JALAUN	68658	DEVARI	151317	KYAMADI	432	561	190,740.00	133,518.00	57,222.00
22086	JALAUN	JALAUN	68658	DEVARI	151323	RANWA	661	858	291,720.00	204,204.00	87,516.00
22087	JALAUN	JALAUN	68658	DEVARI	151322	UMMAR GARH	107	139	47,260.00	33,082.00	14,178.00
22088	JALAUN	JALAUN	68661	GADHELA	151272	GADHELA	858	1114	378,760.00	265,132.00	113,628.00
22089	JALAUN	JALAUN	68661	GADHELA	151273	PAJUNA	414	538	182,920.00	128,044.00	54,876.00
22090	JALAUN	JALAUN	68664	GIDHOSA	151332	GIDHOSA	1173	1523	517,820.00	362,474.00	155,346.00
22091	JALAUN	JALAUN	68669	ITAHIYA	151289	BIRAHARA	895	1162	395,080.00	276,556.00	118,524.00
22092	JALAUN	JALAUN	68669	ITAHIYA	151287	ITAHIYA	866	1124	382,160.00	267,512.00	114,648.00

SNo.	District Name	Block Name	LGD Gram Panchayat	Gram Panchayat Name	LGD Village Code	Village Name	TOT_P_2011	Projected Population 2023	Total fund	SBM fund (70 %)	CFC (30%)
1	2	3	4	5	6	7	8	9	10	11	12
22093	JALAUN	JALAUN	68669	ITAHIYA	151353	PANHARA	418	543	184,620.00	129,234.00	55,386.00
22094	JALAUN	JALAUN	68671	JIPURA	151256	JIPURA	771	1001	340,340.00	238,238.00	102,102.00
22095	JALAUN	JALAUN	68671	JIPURA	151255	NAVIPURA	686	891	302,940.00	212,058.00	90,882.00
22096	JALAUN	JALAUN	68672	KASHIPURA	151290	KASHIPURA	846	1098	373,320.00	261,324.00	111,996.00
22097	JALAUN	JALAUN	68672	KASHIPURA	151352	SURAJPURA	377	489	166,260.00	116,382.00	49,878.00
22098	JALAUN	JALAUN	266705	KEITH	151331	KAITH	1155	1500	510,000.00	357,000.00	153,000.00
22099	JALAUN	JALAUN	68673	KHAJURI	151369	HARAKKA	261	339	115,260.00	80,682.00	34,578.00
22100	JALAUN	JALAUN	68673	KHAJURI	151349	KHAJURI	742	963	327,420.00	229,194.00	98,226.00
22101	JALAUN	JALAUN	68676	KUNVARPURA JALAUN	151329	KUNVARPURA JALAUN	1068	1387	471,580.00	330,106.00	141,474.00
22102	JALAUN	JALAUN	68676	KUNVARPURA JALAUN	151330	NARAINPURA	347	451	153,340.00	107,338.00	46,002.00
22103	JALAUN	JALAUN	68681	MAKARANDPURA	151367	MAKARANDPURA	1163	1510	513,400.00	359,380.00	154,020.00
22104	JALAUN	JALAUN	68682	MALAKPURA	151302	GULABPURA	208	270	91,800.00	64,260.00	27,540.00
22105	JALAUN	JALAUN	68682	MALAKPURA	151301	MALAKPURA	922	1197	406,980.00	284,886.00	122,094.00
22106	JALAUN	JALAUN	68682	MALAKPURA	151296	SHERPURA	195	253	86,020.00	60,214.00	25,806.00
22107	JALAUN	JALAUN	68684	MOHANPUR KUDARI	151260	BIRIYAKHURD	335	435	147,900.00	103,530.00	44,370.00
22108	JALAUN	JALAUN	68684	MOHANPUR KUDARI	151259	KUDRA KARAUNDI	464	602	204,680.00	143,276.00	61,404.00
22109	JALAUN	JALAUN	68684	MOHANPUR KUDARI	151258	MOHANPUR KUDARI	555	721	245,140.00	171,598.00	73,542.00
22110	JALAUN	JALAUN	68685	NAGRI	151286	NAGRA	500	649	220,660.00	154,462.00	66,198.00
22111	JALAUN	JALAUN	68685	NAGRI	151285	NAGRI	788	1023	347,820.00	243,474.00	104,346.00
22112	JALAUN	JALAUN	68686	NAINPURA	151361	KUTHONDAKHURD	598	776	263,840.00	184,688.00	79,152.00
22113	JALAUN	JALAUN	68686	NAINPURA	151368	NAINPURA	969	1258	427,720.00	299,404.00	128,316.00
22114	JALAUN	JALAUN	68687	OOD	151277	HATHNAKHURD	499	648	220,320.00	154,224.00	66,096.00
22115	JALAUN	JALAUN	68687	OOD	151270	OOD	757	983	334,220.00	233,954.00	100,266.00
22116	JALAUN	JALAUN	68689	PAMA	151306	LAHARAUVA	126	164	55,760.00	39,032.00	16,728.00
22117	JALAUN	JALAUN	68689	PAMA	151308	PAMA	682	886	301,240.00	210,868.00	90,372.00
22118	JALAUN	JALAUN	68689	PAMA	151315	TANBA	529	687	233,580.00	163,506.00	70,074.00
22119	JALAUN	JALAUN	68694	SADOPURA	151279	GUPLAPURJALAUN	324	421	143,140.00	100,198.00	42,942.00
22120	JALAUN	JALAUN	68694	SADOPURA	151280	SADOPURA	1219	1583	538,220.00	376,754.00	161,466.00
22121	JALAUN	JALAUN	68705	UDOTPURA	151316	HATHERI	754	979	332,860.00	233,002.00	99,858.00
22122	JALAUN	JALAUN	68705	UDOTPURA	151326	UDOTPURA	1082	1405	477,700.00	334,390.00	143,310.00
22123	JALAUN	KADAURA	68709	AKORI	151505	AKORI	1120	1454	494,360.00	346,052.00	148,308.00
22124	JALAUN	KADAURA	68709	AKORI	151506	BHABHUA	826	1072	364,480.00	255,136.00	109,344.00
22125	JALAUN	KADAURA	68709	AKORI	151509	PANDEPUR	352	457	155,380.00	108,766.00	46,614.00
22126	JALAUN	KADAURA	68709	AKORI	151510	TAGAREPUR	1105	1435	487,900.00	341,530.00	146,370.00
22127	JALAUN	KADAURA	68710	AMISA	151556	AMISA	1194	1550	527,000.00	368,900.00	158,100.00
22128	JALAUN	KADAURA	266644	DASHAHRI	151557	DASHAHRI	1189	1544	524,960.00	367,472.00	157,488.00
22129	JALAUN	KADAURA	68747	MADRALADPUR	151580	MADRALADPUR	1061	1378	468,520.00	327,964.00	140,556.00
22130	JALAUN	KADAURA	68747	MADRALADPUR	151581	MAUHARI	1090	1415	481,100.00	336,770.00	144,330.00
22131	JALAUN	KADAURA	68754	NISVAPUR	151600	MANJHWAR	602	782	265,880.00	186,116.00	79,764.00
22132	JALAUN	KADAURA	68754	NISVAPUR	151602	NISVAPUR	1226	1592	541,280.00	378,896.00	162,384.00
22133	JALAUN	KADAURA	68755	OKARUAA	151594	OKARUAA	572	743	252,620.00	176,834.00	75,786.00
22134	JALAUN	KADAURA	68755	OKARUAA	151592	SAHADATPUR	497	645	219,300.00	153,510.00	65,790.00

SNo.	District Name	Block Name	LGD Gram Panchayat	Gram Panchayat Name	LGD Village Code	Village Name	TOT_P_2011	Projected Population 2023	Total fund	SBM fund (70 %)	CFC (30%)
1	2	3	4	5	6	7	8	9	10	11	12
22135	JALAUN	KADAURA	68755	OKARUAA	151595	SAJEHRA	485	630	214,200.00	149,940.00	64,260.00
22136	JALAUN	KADAURA	68756	OKASA	151500	OKASA	1070	1389	472,260.00	330,582.00	141,678.00
22137	JALAUN	KADAURA	68758	PALI	151596	ABHIRVA	890	1156	393,040.00	275,128.00	117,912.00
22138	JALAUN	KADAURA	68758	PALI	151597	PALI	994	1291	438,940.00	307,258.00	131,682.00
22139	JALAUN	KADAURA	266649	PANDORA	151569	PANDORA	1074	1394	473,960.00	331,772.00	142,188.00
22140	JALAUN	KADAURA	266654	RAYAR DIVARA	151524	RAYAR DIVARA	1036	1345	457,300.00	320,110.00	137,190.00
22141	JALAUN	KADAURA	68765	SONDHI	151601	ALIPUR	794	1031	350,540.00	245,378.00	105,162.00
22142	JALAUN	KADAURA	68765	SONDHI	151584	SONDHI	883	1146	389,640.00	272,748.00	116,892.00
22143	JALAUN	KADAURA	68768	SUROLA	151534	BALBHADRAPUR	45	58	19,720.00	13,804.00	5,916.00
22144	JALAUN	KADAURA	68768	SUROLA	151533	SUROLA	937	1217	413,780.00	289,646.00	124,134.00
22145	JALAUN	KADAURA	68768	SUROLA	151528	SUROLI MUSTKIL	748	971	330,140.00	231,098.00	99,042.00
22146	JALAUN	KONCH	68775	AMITA	152033	AMITA	2936	3812	1,296,080.00	907,256.00	388,824.00
22147	JALAUN	KONCH	68775	AMITA	152032	SHAH PURA	149	193	65,620.00	45,934.00	19,686.00
22148	JALAUN	KONCH	68777	ASUPURA	151942	ASUPURA	568	737	250,580.00	175,406.00	75,174.00
22149	JALAUN	KONCH	68777	ASUPURA	151934	DABKAI	460	597	202,980.00	142,086.00	60,894.00
22150	JALAUN	KONCH	68777	ASUPURA	151936	ITEURA KONCH	455	591	200,940.00	140,658.00	60,282.00
22151	JALAUN	KONCH	68780	BASTI	151951	BASTI	792	1028	349,520.00	244,664.00	104,856.00
22152	JALAUN	KONCH	68780	BASTI	151950	TOPOR	612	795	270,300.00	189,210.00	81,090.00
22153	JALAUN	KONCH	68781	BHADARI	151976	BARAUDA KHURD	485	630	214,200.00	149,940.00	64,260.00
22154	JALAUN	KONCH	68781	BHADARI	151967	BHADARI	1183	1536	522,240.00	365,568.00	156,672.00
22155	JALAUN	KONCH	68783	BHARARI	151931	BHARARI	1204	1563	531,420.00	371,994.00	159,426.00
22156	JALAUN	KONCH	68785	BHEPTA	152006	BHEPTA	991	1287	437,580.00	306,306.00	131,274.00
22157	JALAUN	KONCH	68785	BHEPTA	152005	KAMTARI	838	1088	369,920.00	258,944.00	110,976.00
22158	JALAUN	KONCH	68790	BOHARA	151993	BOHARA	756	982	333,880.00	233,716.00	100,164.00
22159	JALAUN	KONCH	68790	BOHARA	151992	GHAMURI	712	924	314,160.00	219,912.00	94,248.00
22160	JALAUN	KONCH	68792	CHAMARI	152017	CHAMARI	888	1153	392,020.00	274,414.00	117,606.00
22161	JALAUN	KONCH	68792	CHAMARI	152018	CHAUTARHAI	148	192	65,280.00	45,696.00	19,584.00
22162	JALAUN	KONCH	68792	CHAMARI	152019	HUNAUNA	400	519	176,460.00	123,522.00	52,938.00
22163	JALAUN	KONCH	68794	CHAMEND	151981	CHAMEND	1045	1357	461,380.00	322,966.00	138,414.00
22164	JALAUN	KONCH	68794	CHAMEND	151985	CHAMRATHAKURPUR	549	713	242,420.00	169,694.00	72,726.00
22165	JALAUN	KONCH	68797	CHHANI	151961	CHHANI	1250	1623	551,820.00	386,274.00	165,546.00
22166	JALAUN	KONCH	68799	DHAMSENI	152038	DHAMSENI	1014	1317	447,780.00	313,446.00	134,334.00
22167	JALAUN	KONCH	68799	DHAMSENI	152042	MAWAI AIT	528	686	233,240.00	163,268.00	69,972.00
22168	JALAUN	KONCH	68804	GUMAOLI	152043	GUMAOLI	667	866	294,440.00	206,108.00	88,332.00
22169	JALAUN	KONCH	68804	GUMAOLI	152040	HARDUA	329	427	145,180.00	101,626.00	43,554.00
22170	JALAUN	KONCH	68804	GUMAOLI	152041	KAILRA	478	621	211,140.00	147,798.00	63,342.00
22171	JALAUN	KONCH	68805	HINGUTA	151945	HINGUTA	1057	1372	466,480.00	326,536.00	139,944.00
22172	JALAUN	KONCH	68805	HINGUTA	151946	KARYAOLI	461	599	203,660.00	142,562.00	61,098.00
22173	JALAUN	KONCH	68806	IMLORI	151995	IMLORI	634	823	279,820.00	195,874.00	83,946.00
22174	JALAUN	KONCH	68806	IMLORI	151994	SETA	366	475	161,500.00	113,050.00	48,450.00
22175	JALAUN	KONCH	68806	IMLORI	151996	UMRI KONCH	446	579	196,860.00	137,802.00	59,058.00
22176	JALAUN	KONCH	68807	INGUI KHURD	152024	INGUI KHURD	749	973	330,820.00	231,574.00	99,246.00

SNo.	District Name	Block Name	LGD Gram Panchayat	Gram Panchayat Name	LGD Village Code	Village Name	TOT_P_2011	Projected Population 2023	Total fund	SBM fund (70 %)	CFC (30%)
1	2	3	4	5	6	7	8	9	10	11	12
22177	JALAUN	KONCH	68807	INGUI KHURD	152026	PARETHHA	792	1028	349,520.00	244,664.00	104,856.00
22178	JALAUN	KONCH	68810	JAMROHI KHURD	152045	JAMROHI KHURD	929	1206	410,040.00	287,028.00	123,012.00
22179	JALAUN	KONCH	68810	JAMROHI KHURD	152046	SALA	212	275	93,500.00	65,450.00	28,050.00
22180	JALAUN	KONCH	68810	JAMROHI KHURD	152047	THURAT SOJNA	621	806	274,040.00	191,828.00	82,212.00
22181	JALAUN	KONCH	68812	JUJHARPURA	151989	DHOHAR	172	223	75,820.00	53,074.00	22,746.00
22182	JALAUN	KONCH	68812	JUJHARPURA	151980	JUJHARPURA	801	1040	353,600.00	247,520.00	106,080.00
22183	JALAUN	KONCH	68813	KAITHI	151971	BARSESI	758	984	334,560.00	234,192.00	100,368.00
22184	JALAUN	KONCH	68813	KAITHI	151974	KAITHI	922	1197	406,980.00	284,886.00	122,094.00
22185	JALAUN	KONCH	68813	KAITHI	151973	MANORI	292	379	128,860.00	90,202.00	38,658.00
22186	JALAUN	KONCH	68814	KAUSHALPUR	152001	KAUSHALPUR	744	966	328,440.00	229,908.00	98,532.00
22187	JALAUN	KONCH	68814	KAUSHALPUR	152000	MAGRA	620	805	273,700.00	191,590.00	82,110.00
22188	JALAUN	KONCH	68815	KHERI	151999	KHERI	1133	1471	500,140.00	350,098.00	150,042.00
22189	JALAUN	KONCH	68816	KISHUNPURA	152003	KISHUNPURA	1146	1488	505,920.00	354,144.00	151,776.00
22190	JALAUN	KONCH	68818	KUDRA BUZURG	151941	CHAMRAUWA BUZURG	266	345	117,300.00	82,110.00	35,190.00
22191	JALAUN	KONCH	68818	KUDRA BUZURG	151939	KUDRA BUZURG	792	1028	349,520.00	244,664.00	104,856.00
22192	JALAUN	KONCH	68818	KUDRA BUZURG	151938	KUDRA KHURD	348	452	153,680.00	107,576.00	46,104.00
22193	JALAUN	KONCH	68824	PACHIPURI	151940	PACHIPURI	1030	1337	454,580.00	318,206.00	136,374.00
22194	JALAUN	KONCH	68824	PACHIPURI	151943	RATANPURA LAHAR	356	462	157,080.00	109,956.00	47,124.00
22195	JALAUN	KONCH	68828	PARETHA	151991	DARHI	844	1096	372,640.00	260,848.00	111,792.00
22196	JALAUN	KONCH	68828	PARETHA	151998	PARETHA	600	779	264,860.00	185,402.00	79,458.00
22197	JALAUN	KONCH	68836	TAHARPURA	151969	TAHARPURA	839	1089	370,260.00	259,182.00	111,078.00
22198	JALAUN	KUTHAUND	68837	AAL	151183	AAL	1016	1319	448,460.00	313,922.00	134,538.00
22199	JALAUN	KUTHAUND	68837	AAL	151185	BIJWAHA	909	1180	401,200.00	280,840.00	120,360.00
22200	JALAUN	KUTHAUND	68840	BAGHAWALI MUSTAKIL	151161	ABUDULLAPUR MUSTAKIL	66	86	29,240.00	20,468.00	8,772.00
22201	JALAUN	KUTHAUND	68840	BAGHAWALI MUSTAKIL	151164	BAGHAWALI MUSTAKIL	548	712	242,080.00	169,456.00	72,624.00
22202	JALAUN	KUTHAUND	68840	BAGHAWALI MUSTAKIL	151162	SHANKARPUR GAON MUSTAKIL	459	596	202,640.00	141,848.00	60,792.00
22203	JALAUN	KUTHAUND	68841	BARAILA	151199	BARAILA	1001	1300	442,000.00	309,400.00	132,600.00
22204	JALAUN	KUTHAUND	68841	BARAILA	151184	RURAJAITIYA	452	587	199,580.00	139,706.00	59,874.00
22205	JALAUN	KUTHAUND	68842	BASTEPUR	151230	ALAMPUR JAGIR	449	583	198,220.00	138,754.00	59,466.00
22206	JALAUN	KUTHAUND	68842	BASTEPUR	151237	BASTEPUR	840	1091	370,940.00	259,658.00	111,282.00
22207	JALAUN	KUTHAUND	68842	BASTEPUR	151231	DURGAON	464	602	204,680.00	143,276.00	61,404.00
22208	JALAUN	KUTHAUND	68846	BIJUVAPUR DIWARA	150996	BIJUVAPUR DIWARA	1093	1419	482,460.00	337,722.00	144,738.00
22209	JALAUN	KUTHAUND	68846	BIJUVAPUR DIWARA	151000	TIRAWALI	792	1028	349,520.00	244,664.00	104,856.00
22210	JALAUN	KUTHAUND	68847	CHAUTH	151172	CHAUTH	1023	1328	451,520.00	316,064.00	135,456.00
22211	JALAUN	KUTHAUND	68847	CHAUTH	151173	HASANPUR	670	870	295,800.00	207,060.00	88,740.00
22212	JALAUN	KUTHAUND	68848	CHHANI AHIR	151249	CHHANI AHIR	1178	1530	520,200.00	364,140.00	156,060.00
22213	JALAUN	KUTHAUND	68848	CHHANI AHIR	151245	JAISINGHAPURA	310	403	137,020.00	95,914.00	41,106.00
22214	JALAUN	KUTHAUND	68848	CHHANI AHIR	151246	JUGIYAPUR	428	556	189,040.00	132,328.00	56,712.00
22215	JALAUN	KUTHAUND	68851	DONAPUR	151241	DONAPUR	886	1150	391,000.00	273,700.00	117,300.00
22216	JALAUN	KUTHAUND	68851	DONAPUR	151210	KHARKA	475	617	209,780.00	146,846.00	62,934.00
22217	JALAUN	KUTHAUND	68853	GANGAURA	151214	GANGAURA	1138	1478	502,520.00	351,764.00	150,756.00
22218	JALAUN	KUTHAUND	68853	GANGAURA	151213	JARGAON	852	1106	376,040.00	263,228.00	112,812.00

SNo.	District Name	Block Name	LGD Gram Panchayat	Gram Panchayat Name	LGD Village Code	Village Name	TOT_P_2011	Projected Population 2023	Total fund	SBM fund (70 %)	CFC (30%)
1	2	3	4	5	6	7	8	9	10	11	12
22219	JALAUN	KUTHAUND	266740	GORA RATHAUR	151194	GORA RATHAUR	1035	1344	456,960.00	319,872.00	137,088.00
22220	JALAUN	KUTHAUND	68855	HAJIPUR	151002	BIJUVAPUR MUSTAKIL	472	613	208,420.00	145,894.00	62,526.00
22221	JALAUN	KUTHAUND	68855	HAJIPUR	151003	HAJIPUR	1021	1326	450,840.00	315,588.00	135,252.00
22222	JALAUN	KUTHAUND	68857	HARSINGPUR	151196	BARIYAPUR	597	775	263,500.00	184,450.00	79,050.00
22223	JALAUN	KUTHAUND	68857	HARSINGPUR	151217	HARSINGPUR	905	1175	399,500.00	279,650.00	119,850.00
22224	JALAUN	KUTHAUND	68863	KARAHIYA	151212	KARAHIYA	1155	1500	510,000.00	357,000.00	153,000.00
22225	JALAUN	KUTHAUND	68863	KARAHIYA	151206	LOHAI MUSTAKIL	230	299	101,660.00	71,162.00	30,498.00
22226	JALAUN	KUTHAUND	68865	KHEDA MUSTAKIL	151155	KHEDA MUSTAKIL	1066	1384	470,560.00	329,392.00	141,168.00
22227	JALAUN	KUTHAUND	68865	KHEDA MUSTAKIL	151154	SIPURA MUSTAKIL	450	584	198,560.00	138,992.00	59,568.00
22228	JALAUN	KUTHAUND	68870	KUTLOPUR	151221	JAMLAPUR DHYAN	611	793	269,620.00	188,734.00	80,886.00
22229	JALAUN	KUTHAUND	68870	KUTLOPUR	151222	KUTLOPUR	923	1198	407,320.00	285,124.00	122,196.00
22230	JALAUN	KUTHAUND	68876	NAHALI	151197	MADNEPUR JALAUN	976	1267	430,780.00	301,546.00	129,234.00
22231	JALAUN	KUTHAUND	68876	NAHALI	151198	NAHALI	1172	1522	517,480.00	362,236.00	155,244.00
22232	JALAUN	KUTHAUND	68878	NAKELPURA	150995	BHOJAPUR	674	875	297,500.00	208,250.00	89,250.00
22233	JALAUN	KUTHAUND	68878	NAKELPURA	150994	NAKELPURA	744	966	328,440.00	229,908.00	98,532.00
22234	JALAUN	KUTHAUND	68880	NAWADA	151013	MAHPAULI	335	435	147,900.00	103,530.00	44,370.00
22235	JALAUN	KUTHAUND	68880	NAWADA	151016	NAWADA	1053	1367	464,780.00	325,346.00	139,434.00
22236	JALAUN	KUTHAUND	68881	NIMGAON	151005	JALALPUR	296	384	130,560.00	91,392.00	39,168.00
22237	JALAUN	KUTHAUND	68881	NIMGAON	151004	NIMGAON	977	1269	431,460.00	302,022.00	129,438.00
22238	JALAUN	KUTHAUND	68882	NIZAMPUR	151189	KUTHILA	558	725	246,500.00	172,550.00	73,950.00
22239	JALAUN	KUTHAUND	68882	NIZAMPUR	151190	NIZAMPUR	718	932	316,880.00	221,816.00	95,064.00
22240	JALAUN	KUTHAUND	68883	PANDITPUR	151239	NAWASI	837	1087	369,580.00	258,706.00	110,874.00
22241	JALAUN	KUTHAUND	68883	PANDITPUR	151240	PANDITPUR	1130	1467	498,780.00	349,146.00	149,634.00
22242	JALAUN	KUTHAUND	68884	PAREN MUSTAKIL	151157	LADPUR MUSTAKIL	295	383	130,220.00	91,154.00	39,066.00
22243	JALAUN	KUTHAUND	68884	PAREN MUSTAKIL	150999	PAREN MUSTAKIL	1134	1472	500,480.00	350,336.00	150,144.00
22244	JALAUN	KUTHAUND	68886	PIPRI GAHARWAR	151200	MALPUR	760	987	335,580.00	234,906.00	100,674.00
22245	JALAUN	KUTHAUND	68886	PIPRI GAHARWAR	151209	PIPRI GAHARWAR	994	1291	438,940.00	307,258.00	131,682.00
22246	JALAUN	KUTHAUND	68887	RAMPURA JALAUN	151006	KIRUAHA	730	948	322,320.00	225,624.00	96,696.00
22247	JALAUN	KUTHAUND	68887	RAMPURA JALAUN	151007	RAMPURA JALAUN	965	1253	426,020.00	298,214.00	127,806.00
22248	JALAUN	KUTHAUND	68888	RANDHIRPUR	151201	JUGRAJPUR MUSTAKIL	898	1166	396,440.00	277,508.00	118,932.00
22249	JALAUN	KUTHAUND	68888	RANDHIRPUR	151186	RANDHIRPUR	868	1127	383,180.00	268,226.00	114,954.00
22250	JALAUN	KUTHAUND	68890	SAIDPUR UBARI	151233	SAHVAJPUR	426	553	188,020.00	131,614.00	56,406.00
22251	JALAUN	KUTHAUND	68890	SAIDPUR UBARI	151225	SAIDPUR UBARI	790	1026	348,840.00	244,188.00	104,652.00
22252	JALAUN	KUTHAUND	68891	SALEMPUR KALPI	151182	DURHA KALPI	820	1065	362,100.00	253,470.00	108,630.00
22253	JALAUN	KUTHAUND	68891	SALEMPUR KALPI	151192	SALEMPUR KALPI	1019	1323	449,820.00	314,874.00	134,946.00
22254	JALAUN	KUTHAUND	68892	SHAHJADEPUR	151219	MUHAMMADPUR	715	928	315,520.00	220,864.00	94,656.00
22255	JALAUN	KUTHAUND	68892	SHAHJADEPUR	151223	SHAHJADEPUR	798	1036	352,240.00	246,568.00	105,672.00
22256	JALAUN	KUTHAUND	68892	SHAHJADEPUR	151220	TATARPUR	208	270	91,800.00	64,260.00	27,540.00
22257	JALAUN	KUTHAUND	68894	SIHARI CHELAPUR	151228	LOHARI	590	766	260,440.00	182,308.00	78,132.00
22258	JALAUN	KUTHAUND	68894	SIHARI CHELAPUR	151229	SIHARI CHELAPUR	1061	1378	468,520.00	327,964.00	140,556.00
22259	JALAUN	KUTHAUND	68895	SILAUWA JAGIR	150984	JALAUN KHURD	947	1230	418,200.00	292,740.00	125,460.00
22260	JALAUN	KUTHAUND	68895	SILAUWA JAGIR	150985	SILAUWA JAGIR	1154	1498	509,320.00	356,524.00	152,796.00

SNo.	District Name	Block Name	LGD Gram Panchayat	Gram Panchayat Name	LGD Village Code	Village Name	TOT_P_2011	Projected Population 2023	Total fund	SBM fund (70 %)	CFC (30%)
1	2	3	4	5	6	7	8	9	10	11	12
22261	JALAUN	KUTHAUND	68901	TOLAKPUR	150989	MOTIPUR MUSTAKIL	472	613	208,420.00	145,894.00	62,526.00
22262	JALAUN	KUTHAUND	68901	TOLAKPUR	150988	TOLAKPUR	859	1115	379,100.00	265,370.00	113,730.00
22263	JALAUN	KUTHAUND	68902	UMARI MUSTAKIL	151171	MASGAON MUSTAKIL	743	965	328,100.00	229,670.00	98,430.00
22264	JALAUN	KUTHAUND	68902	UMARI MUSTAKIL	151176	UMARI MUSTAKIL	755	980	333,200.00	233,240.00	99,960.00
22265	JALAUN	MADHOGARH	68903	AHETA	151100	AHETA	678	880	299,200.00	209,440.00	89,760.00
22266	JALAUN	MADHOGARH	68903	AHETA	151105	GADERNA	585	760	258,400.00	180,880.00	77,520.00
22267	JALAUN	MADHOGARH	68906	ASAHANA	151091	ASAHANA	998	1296	440,640.00	308,448.00	132,192.00
22268	JALAUN	MADHOGARH	68906	ASAHANA	151092	MACHKACHHA	267	347	117,980.00	82,586.00	35,394.00
22269	JALAUN	MADHOGARH	68912	BIRIYA MADHOGARH	151088	BIRIYA MADHOGARH	782	1015	345,100.00	241,570.00	103,530.00
22270	JALAUN	MADHOGARH	68912	BIRIYA MADHOGARH	151089	KUNVARPURA SIHARI	583	757	257,380.00	180,166.00	77,214.00
22271	JALAUN	MADHOGARH	68915	CHITaura	151044	CHITaura	1076	1397	474,980.00	332,486.00	142,494.00
22272	JALAUN	MADHOGARH	68915	CHITaura	151045	CHITauri	504	654	222,360.00	155,652.00	66,708.00
22273	JALAUN	MADHOGARH	68916	DHAMNA	151041	DHAMNA	984	1278	434,520.00	304,164.00	130,356.00
22274	JALAUN	MADHOGARH	68923	HADALPURA	151084	GALAMPURA	1016	1319	448,460.00	313,922.00	134,538.00
22275	JALAUN	MADHOGARH	68923	HADALPURA	151087	HADALPURA	1218	1581	537,540.00	376,278.00	161,262.00
22276	JALAUN	MADHOGARH	68925	JAITPURA	151065	JAITPURA	946	1228	417,520.00	292,264.00	125,256.00
22277	JALAUN	MADHOGARH	68929	KUNNAU	151060	BHAUPUR	719	934	317,560.00	222,292.00	95,268.00
22278	JALAUN	MADHOGARH	68929	KUNNAU	151059	KUNNAU	728	945	321,300.00	224,910.00	96,390.00
22279	JALAUN	MADHOGARH	68932	KUTRA	151079	KUTRA	1137	1476	501,840.00	351,288.00	150,552.00
22280	JALAUN	MADHOGARH	68932	KUTRA	151078	NICHAWADI	302	392	133,280.00	93,296.00	39,984.00
22281	JALAUN	MADHOGARH	68934	MAHARAJPURA	151031	MAHARAJPURA	883	1146	389,640.00	272,748.00	116,892.00
22282	JALAUN	MADHOGARH	68935	MAHOI	151101	KARMARA	383	497	168,980.00	118,286.00	50,694.00
22283	JALAUN	MADHOGARH	68935	MAHOI	151103	MAHOI	427	554	188,360.00	131,852.00	56,508.00
22284	JALAUN	MADHOGARH	68935	MAHOI	151102	MAHOVA	247	321	109,140.00	76,398.00	32,742.00
22285	JALAUN	MADHOGARH	68939	MIRZAPUR	151146	MIRZAPUR	1094	1420	482,800.00	337,960.00	144,840.00
22286	JALAUN	MADHOGARH	68940	OONCHA	151029	OONCHA	1039	1349	458,660.00	321,062.00	137,598.00
22287	JALAUN	MADHOGARH	68942	PURANPURA	151025	PURANPURA	697	905	307,700.00	215,390.00	92,310.00
22288	JALAUN	MADHOGARH	68942	PURANPURA	151026	RAJPURA	638	828	281,520.00	197,064.00	84,456.00
22289	JALAUN	MADHOGARH	68943	RAJPURA JAGIR	151068	KANCHANPUR	239	310	105,400.00	73,780.00	31,620.00
22290	JALAUN	MADHOGARH	68943	RAJPURA JAGIR	151067	RAJPURA JAGIR	947	1230	418,200.00	292,740.00	125,460.00
22291	JALAUN	MADHOGARH	68944	RAMHETPURA	151043	RAMHETPURA	1193	1549	526,660.00	368,662.00	157,998.00
22292	JALAUN	MADHOGARH	68945	RAMPURA MADHOGARH	151094	RAMPURA MADHOGARH	1114	1446	491,640.00	344,148.00	147,492.00
22293	JALAUN	MADHOGARH	68945	RAMPURA MADHOGARH	151098	TAJPURA AVVAL	376	488	165,920.00	116,144.00	49,776.00
22294	JALAUN	MADHOGARH	68946	RASOOLPURA	151063	ITUA KANAR	465	604	205,360.00	143,752.00	61,608.00
22295	JALAUN	MADHOGARH	68946	RASOOLPURA	151062	RASOOLPURA	660	857	291,380.00	203,966.00	87,414.00
22296	JALAUN	MADHOGARH	68946	RASOOLPURA	151061	UGARAPURA	298	387	131,580.00	92,106.00	39,474.00
22297	JALAUN	MADHOGARH	68953	SILAUVA BUJURG	151024	KHARALA	252	327	111,180.00	77,826.00	33,354.00
22298	JALAUN	MADHOGARH	68953	SILAUVA BUJURG	151023	SILAUVA BUJURG	1129	1466	498,440.00	348,908.00	149,532.00
22299	JALAUN	MADHOGARH	68955	SOPTA	151083	SOPTA	886	1150	391,000.00	273,700.00	117,300.00
22300	JALAUN	MADHOGARH	68955	SOPTA	151081	TOAR	414	538	182,920.00	128,044.00	54,876.00
22301	JALAUN	MADHOGARH	68956	SULTANPURA	151076	ANDHAI	185	240	81,600.00	57,120.00	24,480.00
22302	JALAUN	MADHOGARH	68956	SULTANPURA	151075	SULTANPURA	1119	1453	494,020.00	345,814.00	148,206.00

SNo.	District Name	Block Name	LGD Gram Panchayat	Gram Panchayat Name	LGD Village Code	Village Name	TOT_P_2011	Projected Population 2023	Total fund	SBM fund (70 %)	CFC (30%)
1	2	3	4	5	6	7	8	9	10	11	12
22303	JALAUN	MADHOGARH	68958	SURAWALI MADHOGARH	151042	KHUDADPURA	453	588	199,920.00	139,944.00	59,976.00
22304	JALAUN	MADHOGARH	68958	SURAWALI MADHOGARH	151038	SURAWALI MADHOGARH	1005	1305	443,700.00	310,590.00	133,110.00
22305	JALAUN	MADHOGARH	68959	SURPATPURA	151037	BUDHANPURA	478	621	211,140.00	147,798.00	63,342.00
22306	JALAUN	MADHOGARH	68959	SURPATPURA	151036	SURPATPURA	788	1023	347,820.00	243,474.00	104,346.00
22307	JALAUN	MAHEVA	266661	ATRA KHURD	151402	ATRAKHURD	820	1065	362,100.00	253,470.00	108,630.00
22308	JALAUN	MAHEVA	266661	ATRA KHURD	151405	SINGEPUR	295	383	130,220.00	91,154.00	39,066.00
22309	JALAUN	MAHEVA	68964	BAMHORA	151428	BAMHORA	1109	1440	489,600.00	342,720.00	146,880.00
22310	JALAUN	MAHEVA	68964	BAMHORA	151401	RICHAHRA	762	989	336,260.00	235,382.00	100,878.00
22311	JALAUN	MAHEVA	68965	BAMHORI KHURD	151420	BAMHORI KHURD	865	1123	381,820.00	267,274.00	114,546.00
22312	JALAUN	MAHEVA	68965	BAMHORI KHURD	151416	SEM	114	148	50,320.00	35,224.00	15,096.00
22313	JALAUN	MAHEVA	68965	BAMHORI KHURD	151418	SIKRI JARHA	565	734	249,560.00	174,692.00	74,868.00
22314	JALAUN	MAHEVA	68968	BIJAPUR	151464	BIJAPUR	1066	1384	470,560.00	329,392.00	141,168.00
22315	JALAUN	MAHEVA	68968	BIJAPUR	151463	KAHNA	478	621	211,140.00	147,798.00	63,342.00
22316	JALAUN	MAHEVA	68970	CHARSONI	151413	CHARSONI	1124	1459	496,060.00	347,242.00	148,818.00
22317	JALAUN	MAHEVA	68970	CHARSONI	151409	JALAPUR CHURKHI	308	400	136,000.00	95,200.00	40,800.00
22318	JALAUN	MAHEVA	68975	DHAMNI	151404	DHAMNI	843	1095	372,300.00	260,610.00	111,690.00
22319	JALAUN	MAHEVA	68975	DHAMNI	151403	JAMLAPUR CHOUKHI	317	412	140,080.00	98,056.00	42,024.00
22320	JALAUN	MAHEVA	68977	HATHNAURA	151441	GORA KALAN	743	965	328,100.00	229,670.00	98,430.00
22321	JALAUN	MAHEVA	68977	HATHNAURA	151447	HATHNAURA	1015	1318	448,120.00	313,684.00	134,436.00
22322	JALAUN	MAHEVA	68979	HIRAPUR MUSTAKIL	151476	HIRAPUR MUSTAKIL	777	1009	343,060.00	240,142.00	102,918.00
22323	JALAUN	MAHEVA	68980	JITAMAU MUSTAKIL	151372	JITAMAU MUSTAKIL	1077	1398	475,320.00	332,724.00	142,596.00
22324	JALAUN	MAHEVA	68981	KANDAKI RIHI MUSTAKIL	151386	JARARA MUSTAKIL	829	1076	365,840.00	256,088.00	109,752.00
22325	JALAUN	MAHEVA	68981	KANDAKI RIHI MUSTAKIL	151390	KANDAKI RIHI MUSTAKIL	789	1024	348,160.00	243,712.00	104,448.00
22326	JALAUN	MAHEVA	68982	KHAIRAI	151471	HARKHUPUR	580	753	256,020.00	179,214.00	76,806.00
22327	JALAUN	MAHEVA	68982	KHAIRAI	151467	KHAIRAI	622	808	274,720.00	192,304.00	82,416.00
22328	JALAUN	MAHEVA	68982	KHAIRAI	151470	SAHRAPUR	639	830	282,200.00	197,540.00	84,660.00
22329	JALAUN	MAHEVA	68983	KHANKRI	151453	KHALLA	891	1157	393,380.00	275,366.00	118,014.00
22330	JALAUN	MAHEVA	68983	KHANKRI	151451	KHANKRI	860	1117	379,780.00	265,846.00	113,934.00
22331	JALAUN	MAHEVA	68985	KIRATPUR	151485	KIRATPUR	709	921	313,140.00	219,198.00	93,942.00
22332	JALAUN	MAHEVA	68985	KIRATPUR	151492	SHEKHPUR BULDA	402	522	177,480.00	124,236.00	53,244.00
22333	JALAUN	MAHEVA	68985	KIRATPUR	151491	TIGARA	1	1	340.00	238.00	102.00
22334	JALAUN	MAHEVA	68986	KUKAHNU	151431	DANDA	102	132	44,880.00	31,416.00	13,464.00
22335	JALAUN	MAHEVA	68986	KUKAHNU	151429	KUKAHNU	627	814	276,760.00	193,732.00	83,028.00
22336	JALAUN	MAHEVA	68986	KUKAHNU	151430	TANDUA	417	541	183,940.00	128,758.00	55,182.00
22337	JALAUN	MAHEVA	68987	KUTARA MUSTAKIL	151461	GARGAWAN	726	943	320,620.00	224,434.00	96,186.00
22338	JALAUN	MAHEVA	68987	KUTARA MUSTAKIL	151460	HERAYAPUR	302	392	133,280.00	93,296.00	39,984.00
22339	JALAUN	MAHEVA	68987	KUTARA MUSTAKIL	151444	KUTARA MUSTAKIL	882	1145	389,300.00	272,510.00	116,790.00
22340	JALAUN	MAHEVA	68988	LONA	151408	LONA	723	939	319,260.00	223,482.00	95,778.00
22341	JALAUN	MAHEVA	68988	LONA	151384	URKHARA KHURD	545	708	240,720.00	168,504.00	72,216.00
22342	JALAUN	MAHEVA	68995	NADAI	151427	NADAI	1151	1494	507,960.00	355,572.00	152,388.00
22343	JALAUN	MAHEVA	68995	NADAI	151425	SAWROOPPUR	223	290	98,600.00	69,020.00	29,580.00
22344	JALAUN	MAHEVA	69001	PADRI MUSTAKIL	151438	NARHAN MUSTAKIL	533	692	235,280.00	164,696.00	70,584.00

SNo.	District Name	Block Name	LGD Gram Panchayat	Gram Panchayat Name	LGD Village Code	Village Name	TOT_P_2011	Projected Population 2023	Total fund	SBM fund (70 %)	CFC (30%)
1	2	3	4	5	6	7	8	9	10	11	12
22345	JALAUN	MAHEVA	69001	PADRI MUSTAKIL	151481	PADRI MUSTAKIL	527	684	232,560.00	162,792.00	69,768.00
22346	JALAUN	MAHEVA	69003	PIPROUDHA	151445	PIPROUDHA	1200	1558	529,720.00	370,804.00	158,916.00
22347	JALAUN	MAHEVA	69003	PIPROUDHA	151446	TAKAWALI	709	921	313,140.00	219,198.00	93,942.00
22348	JALAUN	MAHEVA	69004	PITHOUPUR	151407	PITHOUPUR	1179	1531	520,540.00	364,378.00	156,162.00
22349	JALAUN	MAHEVA	69005	RAIPUR	151375	MANPUR	581	754	256,360.00	179,452.00	76,908.00
22350	JALAUN	MAHEVA	69005	RAIPUR	151373	RAIPUR	816	1059	360,060.00	252,042.00	108,018.00
22351	JALAUN	MAHEVA	69006	RINYAIVBENDEPUR	151448	BAIN	382	496	168,640.00	118,048.00	50,592.00
22352	JALAUN	MAHEVA	69006	RINYAIVBENDEPUR	151423	RINYAIVBENDEPUR	803	1043	354,620.00	248,234.00	106,386.00
22353	JALAUN	MAHEVA	69006	RINYAIVBENDEPUR	151422	SOHRAPURATA	729	947	321,980.00	225,386.00	96,594.00
22354	JALAUN	MAHEVA	69016	SIMRASHEIKHPUR MUSTAKIL	151398	SIKANNA	641	832	282,880.00	198,016.00	84,864.00
22355	JALAUN	MAHEVA	69016	SIMRASHEIKHPUR MUSTAKIL	151397	SIMRASHEIKHPUR MUSTAKIL	968	1257	427,380.00	299,166.00	128,214.00
22356	JALAUN	NADIGAON	69018	ADLISPURA	151870	ADLISPURA	726	943	320,620.00	224,434.00	96,186.00
22357	JALAUN	NADIGAON	69018	ADLISPURA	151869	KANASI	653	848	288,320.00	201,824.00	86,496.00
22358	JALAUN	NADIGAON	69020	ANGHAURA	151113	ANGHAURA	857	1113	378,420.00	264,894.00	113,526.00
22359	JALAUN	NADIGAON	69021	ARJUNPURA	151785	ARJUNPURA	1011	1313	446,420.00	312,494.00	133,926.00
22360	JALAUN	NADIGAON	69022	BADAUAN	151916	BADAUAN	721	936	318,240.00	222,768.00	95,472.00
22361	JALAUN	NADIGAON	69022	BADAUAN	151920	BHEDPURA MADHAVGARH	349	453	154,020.00	107,814.00	46,206.00
22362	JALAUN	NADIGAON	69022	BADAUAN	151915	BIRAURA	428	556	189,040.00	132,328.00	56,712.00
22363	JALAUN	NADIGAON	69024	BAOLI	151788	BAOLI	1236	1605	545,700.00	381,990.00	163,710.00
22364	JALAUN	NADIGAON	69025	BARGAWAN MADHAUGARH	151112	BARGAWAN MADHAUGARH	1085	1409	479,060.00	335,342.00	143,718.00
22365	JALAUN	NADIGAON	69025	BARGAWAN MADHAUGARH	151118	UMRI MADHOGARH	1097	1424	484,160.00	338,912.00	145,248.00
22366	JALAUN	NADIGAON	69027	BASITH	151866	BASITH	1042	1353	460,020.00	322,014.00	138,006.00
22367	JALAUN	NADIGAON	69028	BEONA	151831	BENDA	867	1126	382,840.00	267,988.00	114,852.00
22368	JALAUN	NADIGAON	266678	BHAKRAUL	151782	BHAKRAUL	696	904	307,360.00	215,152.00	92,208.00
22369	JALAUN	NADIGAON	266678	BHAKRAUL	151779	DANG BHAKROL	93	121	41,140.00	28,798.00	12,342.00
22370	JALAUN	NADIGAON	69030	BURHAULI	151883	BHAGWANTPURA	781	1014	344,760.00	241,332.00	103,428.00
22371	JALAUN	NADIGAON	69030	BURHAULI	151124	BURHAULI	886	1150	391,000.00	273,700.00	117,300.00
22372	JALAUN	NADIGAON	69031	CHHIRIYA KHURD	151120	CHHIRIYA KHURD	749	973	330,820.00	231,574.00	99,246.00
22373	JALAUN	NADIGAON	69031	CHHIRIYA KHURD	151119	KURRA	436	566	192,440.00	134,708.00	57,732.00
22374	JALAUN	NADIGAON	69032	DAWAR MADHOGARH	151134	DAWAR MADHOGARH	823	1069	363,460.00	254,422.00	109,038.00
22375	JALAUN	NADIGAON	69032	DAWAR MADHOGARH	151137	HASUPURA	611	793	269,620.00	188,734.00	80,886.00
22376	JALAUN	NADIGAON	69032	DAWAR MADHOGARH	151136	MARAGPURA	270	351	119,340.00	83,538.00	35,802.00
22377	JALAUN	NADIGAON	266681	DIHA	151893	DIHA	1186	1540	523,600.00	366,520.00	157,080.00
22378	JALAUN	NADIGAON	69038	GANGTHRA	151911	DEORI	96	125	42,500.00	29,750.00	12,750.00
22379	JALAUN	NADIGAON	69038	GANGTHRA	151901	GANGTHRA	777	1009	343,060.00	240,142.00	102,918.00
22380	JALAUN	NADIGAON	69038	GANGTHRA	151912	JHILARA	233	303	103,020.00	72,114.00	30,906.00
22381	JALAUN	NADIGAON	69038	GANGTHRA	151907	RANI PURA	228	296	100,640.00	70,448.00	30,192.00
22382	JALAUN	NADIGAON	69038	GANGTHRA	151908	RURA	220	286	97,240.00	68,068.00	29,172.00
22383	JALAUN	NADIGAON	69039	GHILAU	151778	BADI DANG	47	61	20,740.00	14,518.00	6,222.00
22384	JALAUN	NADIGAON	69039	GHILAU	151777	GHILAU	986	1280	435,200.00	304,640.00	130,560.00
22385	JALAUN	NADIGAON	69039	GHILAU	151776	ISHURI	432	561	190,740.00	133,518.00	57,222.00
22386	JALAUN	NADIGAON	69043	JAGANPURA	151807	BUDHERA	713	926	314,840.00	220,388.00	94,452.00

SNo.	District Name	Block Name	LGD Gram Panchayat	Gram Panchayat Name	LGD Village Code	Village Name	TOT_P_2011	Projected Population 2023	Total fund	SBM fund (70 %)	CFC (30%)
1	2	3	4	5	6	7	8	9	10	11	12
22387	JALAUN	NADIGAON	69043	JAGANPURA	151805	JAGANPURA	885	1149	390,660.00	273,462.00	117,198.00
22388	JALAUN	NADIGAON	69043	JAGANPURA	151806	MANSUKHPURA	116	151	51,340.00	35,938.00	15,402.00
22389	JALAUN	NADIGAON	69044	JARA	151868	CHAKDHAI	108	140	47,600.00	33,320.00	14,280.00
22390	JALAUN	NADIGAON	69044	JARA	151871	JARA	1081	1404	477,360.00	334,152.00	143,208.00
22391	JALAUN	NADIGAON	69047	KAILIYA KHURD	151874	KAILIYA KHURD	608	789	268,260.00	187,782.00	80,478.00
22392	JALAUN	NADIGAON	69047	KAILIYA KHURD	151879	KHURD	536	696	236,640.00	165,648.00	70,992.00
22393	JALAUN	NADIGAON	69047	KAILIYA KHURD	151880	MAHALOWA	211	274	93,160.00	65,212.00	27,948.00
22394	JALAUN	NADIGAON	69047	KAILIYA KHURD	151875	TILOKPURA	277	360	122,400.00	85,680.00	36,720.00
22395	JALAUN	NADIGAON	69048	KAKRAULI	151801	KAKRAULI	1058	1374	467,160.00	327,012.00	140,148.00
22396	JALAUN	NADIGAON	69049	KAMSERA	151143	KAMSERA	1197	1554	528,360.00	369,852.00	158,508.00
22397	JALAUN	NADIGAON	69049	KAMSERA	151144	PARDANI	935	1214	412,760.00	288,932.00	123,828.00
22398	JALAUN	NADIGAON	69051	KATKRI BUZURG	151860	KANHRI	416	540	183,600.00	128,520.00	55,080.00
22399	JALAUN	NADIGAON	69051	KATKRI BUZURG	151859	KATKRI BUZURG	613	796	270,640.00	189,448.00	81,192.00
22400	JALAUN	NADIGAON	69051	KATKRI BUZURG	151861	MASUDPURA	459	596	202,640.00	141,848.00	60,792.00
22401	JALAUN	NADIGAON	69053	KHAJURI	151791	DANG KHAJURI	629	817	277,780.00	194,446.00	83,334.00
22402	JALAUN	NADIGAON	69053	KHAJURI	151792	KHAJURI	952	1236	420,240.00	294,168.00	126,072.00
22403	JALAUN	NADIGAON	69057	KUDAIYA	151825	CHAMRAUWA KHURD	560	727	247,180.00	173,026.00	74,154.00
22404	JALAUN	NADIGAON	69057	KUDAIYA	151827	KUDAIYA	679	882	299,880.00	209,916.00	89,964.00
22405	JALAUN	NADIGAON	69057	KUDAIYA	151826	PANDARI	457	593	201,620.00	141,134.00	60,486.00
22406	JALAUN	NADIGAON	69059	KURCHAULI	151786	KURCHAULI	950	1233	419,220.00	293,454.00	125,766.00
22407	JALAUN	NADIGAON	69059	KURCHAULI	151789	SAJERA	466	605	205,700.00	143,990.00	61,710.00
22408	JALAUN	NADIGAON	69062	LADUPURA	151821	JAIPURA	1041	1352	459,680.00	321,776.00	137,904.00
22409	JALAUN	NADIGAON	69062	LADUPURA	151811	LADUPURA	840	1091	370,940.00	259,658.00	111,282.00
22410	JALAUN	NADIGAON	69063	LAHUDI	151109	LAHUDI	1184	1537	522,580.00	365,806.00	156,774.00
22411	JALAUN	NADIGAON	69071	PAJONIYAN	151847	PAJONIYAN	919	1193	405,620.00	283,934.00	121,686.00
22412	JALAUN	NADIGAON	69071	PAJONIYAN	151846	SIKRI BUZARG	485	630	214,200.00	149,940.00	64,260.00
22413	JALAUN	NADIGAON	69075	RAJIPURA	151865	DONGARPURA	344	447	151,980.00	106,386.00	45,594.00
22414	jalaun	nadigaon	69075	rajipura	151864	rajipura	981	1274	433,160.00	303,212.00	129,948.00
22415	JALAUN	NADIGAON	69076	RAURA	151117	BARAULI	1063	1380	469,200.00	328,440.00	140,760.00
22416	JALAUN	NADIGAON	69076	RAURA	151116	RAURA	994	1291	438,940.00	307,258.00	131,682.00
22417	JALAUN	NADIGAON	69077	RAWA	151918	KHOAHA	790	1026	348,840.00	244,188.00	104,652.00
22418	JALAUN	NADIGAON	69077	RAWA	151925	RAWA	1146	1488	505,920.00	354,144.00	151,776.00
22419	JALAUN	NADIGAON	266698	ROOPPURA	151772	CHANDUPURA	132	171	58,140.00	40,698.00	17,442.00
22420	JALAUN	NADIGAON	266698	ROOPPURA	151773	ROOPPURA	882	1145	389,300.00	272,510.00	116,790.00
22421	JALAUN	NADIGAON	69084	SEONI BUZURG	151855	SEONI BUZURG	833	1082	367,880.00	257,516.00	110,364.00
22422	JALAUN	NADIGAON	69084	SEONI BUZURG	151909	SEONI KHURD	542	704	239,360.00	167,552.00	71,808.00
22423	JALAUN	NADIGAON	69084	SEONI BUZURG	151904	TAJPURA SANI	853	1108	376,720.00	263,704.00	113,016.00
22424	JALAUN	NADIGAON	69085	SIKANDRAPUR	151800	ALAMPUR	247	321	109,140.00	76,398.00	32,742.00
22425	JALAUN	NADIGAON	69085	SIKANDRAPUR	151796	GANESHPURA	308	400	136,000.00	95,200.00	40,800.00
22426	JALAUN	NADIGAON	69085	SIKANDRAPUR	151798	LALPURA	56	73	24,820.00	17,374.00	7,446.00
22427	JALAUN	NADIGAON	69085	SIKANDRAPUR	151797	SIKANDRAPUR	997	1295	440,300.00	308,210.00	132,090.00
22428	JALAUN	NADIGAON	69086	SINGPURA	151819	AIBRA	559	726	246,840.00	172,788.00	74,052.00

SNo.	District Name	Block Name	LGD Gram Panchayat	Gram Panchayat Name	LGD Village Code	Village Name	TOT_P_2011	Projected Population 2023	Total fund	SBM fund (70 %)	CFC (30%)
1	2	3	4	5	6	7	8	9	10	11	12
22429	JALAUN	NADIGAON	69086	SINGPURA	151810	SINGPURA	859	1115	379,100.00	265,370.00	113,730.00
22430	JALAUN	NADIGAON	69087	SULAKHNA	151900	SULAKHNA	1270	1649	560,660.00	392,462.00	168,198.00
22431	JALAUN	NADIGAON	69089	TUMRA	151881	KHAKAL	715	928	315,520.00	220,864.00	94,656.00
22432	JALAUN	NADIGAON	69089	TUMRA	151882	TUMRA	1183	1536	522,240.00	365,568.00	156,672.00
22433	JALAUN	NADIGAON	69090	UNCHAGAON	151832	DABARKONCH	362	470	159,800.00	111,860.00	47,940.00
22434	JALAUN	NADIGAON	69090	UNCHAGAON	151833	UNCHAGAON	1172	1522	517,480.00	362,236.00	155,244.00
22435	JALAUN	RAMPURA	69091	BABUPURA	150969	BABUPURA	955	1240	421,600.00	295,120.00	126,480.00
22436	JALAUN	RAMPURA	69091	BABUPURA	150971	LODHIPURA	851	1105	375,700.00	262,990.00	112,710.00
22437	JALAUN	RAMPURA	69092	BAHADURPUR	150942	BAHADURPUR	1044	1356	461,040.00	322,728.00	138,312.00
22438	JALAUN	RAMPURA	69092	BAHADURPUR	150943	MAKTAURA	791	1027	349,180.00	244,426.00	104,754.00
22439	JALAUN	RAMPURA	69094	BHITAURA	150914	BHITAURA	1250	1623	551,820.00	386,274.00	165,546.00
22440	JALAUN	RAMPURA	69094	BHITAURA	150915	KANJAUSA	687	892	303,280.00	212,296.00	90,984.00
22441	JALAUN	RAMPURA	69096	BILAUND	150896	BILAUND	944	1226	416,840.00	291,788.00	125,052.00
22442	JALAUN	RAMPURA	69101	DIKAULI JAGIR	150897	DIKAULI JAGIR	898	1166	396,440.00	277,508.00	118,932.00
22443	JALAUN	RAMPURA	69102	GORACHIRAIYA	150978	GORACHIRAIYA	1146	1488	505,920.00	354,144.00	151,776.00
22444	JALAUN	RAMPURA	69102	GORACHIRAIYA	150977	KHAIRAI	553	718	244,120.00	170,884.00	73,236.00
22445	JALAUN	RAMPURA	69103	GUPLAPUR MADHOGARH	150972	GUPLAPUR MADHOGARH	870	1130	384,200.00	268,940.00	115,260.00
22446	JALAUN	RAMPURA	69103	GUPLAPUR MADHOGARH	150973	JASUVAPUR	462	600	204,000.00	142,800.00	61,200.00
22447	JALAUN	RAMPURA	69104	GURHA	150929	BERA	264	343	116,620.00	81,634.00	34,986.00
22448	JALAUN	RAMPURA	69104	GURHA	150928	GURHA	746	969	329,460.00	230,622.00	98,838.00
22449	JALAUN	RAMPURA	69105	HAMIRPURA	150919	HAMIRPURA	1083	1406	478,040.00	334,628.00	143,412.00
22450	JALAUN	RAMPURA	69105	HAMIRPURA	150920	RATANPURA	77	100	34,000.00	23,800.00	10,200.00
22451	JALAUN	RAMPURA	266723	HANUMANTPURA	150903	HANUMANTPURA	1080	1402	476,680.00	333,676.00	143,004.00
22452	JALAUN	RAMPURA	69106	HIMMATPUR	150927	HIMMATPUR	777	1009	343,060.00	240,142.00	102,918.00
22453	JALAUN	RAMPURA	69106	HIMMATPUR	150925	MAHMOODPUR	716	930	316,200.00	221,340.00	94,860.00
22454	JALAUN	RAMPURA	69107	HUSEPURA JAGIR	150923	HUSEPURA JAGIR	1145	1487	505,580.00	353,906.00	151,674.00
22455	JALAUN	RAMPURA	69107	HUSEPURA JAGIR	150917	KANAR	407	528	179,520.00	125,664.00	53,856.00
22456	JALAUN	RAMPURA	69107	HUSEPURA JAGIR	150916	MADEPURA	548	712	242,080.00	169,456.00	72,624.00
22457	JALAUN	RAMPURA	69108	HUSEPURA SURAI	150940	ALAMPURA	785	1019	346,460.00	242,522.00	103,938.00
22458	JALAUN	RAMPURA	69108	HUSEPURA SURAI	150941	HUSEPURA SURAI	1094	1420	482,800.00	337,960.00	144,840.00
22459	JALAUN	RAMPURA	69108	HUSEPURA SURAI	150944	RAMANIPUR	535	695	236,300.00	165,410.00	70,890.00
22460	JALAUN	RAMPURA	69113	KANJHARI	150939	KANJHARI	1042	1353	460,020.00	322,014.00	138,006.00
22461	JALAUN	RAMPURA	69113	KANJHARI	150938	NINAWALI KOTHI	790	1026	348,840.00	244,188.00	104,652.00
22462	JALAUN	RAMPURA	69114	KASBA	150962	BAGHAWALI	188	244	82,960.00	58,072.00	24,888.00
22463	JALAUN	RAMPURA	69114	KASBA	150961	KASBA	822	1067	362,780.00	253,946.00	108,834.00
22464	JALAUN	RAMPURA	69115	LIDAUPUR	150952	LIDAUPUR	1013	1315	447,100.00	312,970.00	134,130.00
22465	JALAUN	RAMPURA	69115	LIDAUPUR	150951	LUTAULI	947	1230	418,200.00	292,740.00	125,460.00
22466	JALAUN	RAMPURA	69116	MAHTAULI	150930	MAHTAULI	1054	1369	465,460.00	325,822.00	139,638.00
22467	JALAUN	RAMPURA	69116	MAHTAULI	150931	PURA	653	848	288,320.00	201,824.00	86,496.00
22468	JALAUN	RAMPURA	69126	PICHAURA	150975	MADNEPUR MADHOGARH	590	766	260,440.00	182,308.00	78,132.00
22469	JALAUN	RAMPURA	69126	PICHAURA	150976	PICHAURA	850	1104	375,360.00	262,752.00	112,608.00
22470	JALAUN	RAMPURA	69126	PICHAURA	150974	SONAPUR	360	467	158,780.00	111,146.00	47,634.00

SNo.	District Name	Block Name	LGD Gram Panchayat	Gram Panchayat Name	LGD Village Code	Village Name	TOT_P_2011	Projected Population 2023	Total fund	SBM fund (70 %)	CFC (30%)
1	2	3	4	5	6	7	8	9	10	11	12
22471	JALAUN	RAMPURA	69127	PRITHVIPURA	150980	DHARAMPUR UBARI	657	853	290,020.00	203,014.00	87,006.00
22472	JALAUN	RAMPURA	69127	PRITHVIPURA	150981	PRITHVIPURA	802	1041	353,940.00	247,758.00	106,182.00
22473	JALAUN	RAMPURA	69129	RATHORANPURA	150904	RATHAURANPURA	1154	1498	509,320.00	356,524.00	152,796.00
22474	JALAUN	RAMPURA	69130	SIDDHA PURA	150901	RITHAURA	1112	1444	490,960.00	343,672.00	147,288.00
22475	JALAUN	RAMPURA	69130	SIDDHA PURA	150900	SIDDHA PURA	899	1167	396,780.00	277,746.00	119,034.00
22476	JALAUN	RAMPURA	69131	SULTAN PURA JAGIR	150899	BHAILAVLI	585	760	258,400.00	180,880.00	77,520.00
22477	JALAUN	RAMPURA	69131	SULTAN PURA JAGIR	150895	SULTAN PURA JAGIR	429	557	189,380.00	132,566.00	56,814.00
22478	JALAUN	KADAURA	68725	ETAURA BAVANI	151590	ETAURA BAVANI	971	1261	428,740.00	300,118.00	128,622.00
22479	JALAUN	NADIGAON	69028	BEONA	151823	BEONA	538	699	237,660.00	166,362.00	71,298.00
22480	JALAUN	NADIGAON	266678	BHAKRAUL	151780	KEMRA	288	374	127,160.00	89,012.00	38,148.00
22481	JAUNPUR	BADLA PUR	69134	AHOPUR	200603	AHOPUR	1274	1654	562,360.00	393,652.00	168,708.00
22482	JAUNPUR	BADLA PUR	69135	ANUSAR	200625	ANUSAR	1025	1331	452,540.00	316,778.00	135,762.00
22483	JAUNPUR	BADLA PUR	69135	ANUSAR	200624	ARAJI ANUSAR	345	448	152,320.00	106,624.00	45,696.00
22484	JAUNPUR	BADLA PUR	69135	ANUSAR	200626	BAGHARI KHURD	181	235	79,900.00	55,930.00	23,970.00
22485	JAUNPUR	BADLA PUR	270124	BACHHARI	200728	BACHHARI	1151	1494	507,960.00	355,572.00	152,388.00
22486	JAUNPUR	BADLA PUR	270170	BAGHARI KALAN	200627	BAGHARI KALAN	1251	1624	552,160.00	386,512.00	165,648.00
22487	JAUNPUR	BADLA PUR	270083	BHATEHRA	200682	BHATEHRA	578	750	255,000.00	178,500.00	76,500.00
22488	JAUNPUR	BADLA PUR	270083	BHATEHRA	200684	BIRPALPUR	361	469	159,460.00	111,622.00	47,838.00
22489	JAUNPUR	BADLA PUR	270083	BHATEHRA	200683	MADAPUR	334	434	147,560.00	103,292.00	44,268.00
22490	JAUNPUR	BADLA PUR	69148	BIRBHANPUR	200769	BHAGATPUR	671	871	296,140.00	207,298.00	88,842.00
22491	JAUNPUR	BADLA PUR	69148	BIRBHANPUR	200770	BIRBHANPUR	992	1288	437,920.00	306,544.00	131,376.00
22492	JAUNPUR	BADLA PUR	69148	BIRBHANPUR	200768	DURGA PATTI	572	743	252,620.00	176,834.00	75,786.00
22493	JAUNPUR	BADLA PUR	69148	BIRBHANPUR	200767	JEERIKPUR	373	484	164,560.00	115,192.00	49,368.00
22494	JAUNPUR	BADLA PUR	69148	BIRBHANPUR	200766	MUREEDPUR	767	996	338,640.00	237,048.00	101,592.00
22495	JAUNPUR	BADLA PUR	69149	BITHUA KALAN	200751	BITHUA KALAN	1261	1637	556,580.00	389,606.00	166,974.00
22496	JAUNPUR	BADLA PUR	69149	BITHUA KALAN	200749	BITHUA KHURD	606	787	267,580.00	187,306.00	80,274.00
22497	JAUNPUR	BADLA PUR	69149	BITHUA KALAN	200750	SARAI AHAMAD	552	717	243,780.00	170,646.00	73,134.00
22498	JAUNPUR	BADLA PUR	69150	BUDHANEPUR	200649	BARBASPUR	41	53	18,020.00	12,614.00	5,406.00
22499	JAUNPUR	BADLA PUR	69150	BUDHANEPUR	200662	BUDHANEPUR	1243	1614	548,760.00	384,132.00	164,628.00
22500	JAUNPUR	BADLA PUR	69150	BUDHANEPUR	200648	JOKHAPUR	373	484	164,560.00	115,192.00	49,368.00
22501	JAUNPUR	BADLA PUR	69150	BUDHANEPUR	200660	RAIPUR	297	386	131,240.00	91,868.00	39,372.00
22502	JAUNPUR	BADLA PUR	69150	BUDHANEPUR	200661	ROOPPUR	298	387	131,580.00	92,106.00	39,474.00
22503	JAUNPUR	BADLA PUR	69152	DADARI	200653	DADARI	1011	1313	446,420.00	312,494.00	133,926.00
22504	JAUNPUR	BADLA PUR	69152	DADARI	200652	DEEH DADARE	372	483	164,220.00	114,954.00	49,266.00
22505	JAUNPUR	BADLA PUR	69152	DADARI	200657	KESHOPUR	295	383	130,220.00	91,154.00	39,066.00
22506	JAUNPUR	BADLA PUR	69152	DADARI	200641	MADHORAM PATTI	134	174	59,160.00	41,412.00	17,748.00
22507	JAUNPUR	BADLA PUR	69152	DADARI	200656	RAMIPUR	538	699	237,660.00	166,362.00	71,298.00
22508	JAUNPUR	BADLA PUR	69152	DADARI	200654	TULAPUR	154	200	68,000.00	47,600.00	20,400.00
22509	JAUNPUR	BADLA PUR	69152	DADARI	200655	UGRASEN PATTI	95	123	41,820.00	29,274.00	12,546.00
22510	JAUNPUR	BADLA PUR	69154	DAYALPUR	200595	DAYALPUR	1006	1306	444,040.00	310,828.00	133,212.00
22511	JAUNPUR	BADLA PUR	69154	DAYALPUR	200594	RAGHUNATHPUR	492	639	217,260.00	152,082.00	65,178.00
22512	JAUNPUR	BADLA PUR	69156	DENUA	200698	BALIPUR BHARAMAL	145	188	63,920.00	44,744.00	19,176.00

SNo.	District Name	Block Name	LGD Gram Panchayat	Gram Panchayat Name	LGD Village Code	Village Name	TOT_P_2011	Projected Population 2023	Total fund	SBM fund (70 %)	CFC (30%)
1	2	3	4	5	6	7	8	9	10	11	12
22513	JAUNPUR	BADLA PUR	69156	DENUA	200702	BALIPUR GHANSHYAMPUR	91	118	40,120.00	28,084.00	12,036.00
22514	JAUNPUR	BADLA PUR	69156	DENUA	200697	DENUA	764	992	337,280.00	236,096.00	101,184.00
22515	JAUNPUR	BADLA PUR	69156	DENUA	200700	GIRDHARPUR	161	209	71,060.00	49,742.00	21,318.00
22516	JAUNPUR	BADLA PUR	69156	DENUA	200704	KODAR KALAN	34	44	14,960.00	10,472.00	4,488.00
22517	JAUNPUR	BADLA PUR	69156	DENUA	200705	KODAR KHURD	60	78	26,520.00	18,564.00	7,956.00
22518	JAUNPUR	BADLA PUR	69156	DENUA	200708	NARENDRAPUR	300	390	132,600.00	92,820.00	39,780.00
22519	JAUNPUR	BADLA PUR	69157	DEORAM PUR	200691	DEORAM PUR	984	1278	434,520.00	304,164.00	130,356.00
22520	JAUNPUR	BADLA PUR	69157	DEORAM PUR	200692	JAGATPUR	252	327	111,180.00	77,826.00	33,354.00
22521	JAUNPUR	BADLA PUR	69157	DEORAM PUR	200693	SARAI GOBARDHAN	189	245	83,300.00	58,310.00	24,990.00
22522	JAUNPUR	BADLA PUR	69158	DEWA PATTI	200703	DEWA PATTI	732	950	323,000.00	226,100.00	96,900.00
22523	JAUNPUR	BADLA PUR	69158	DEWA PATTI	200701	DEWAPUR	592	769	261,460.00	183,022.00	78,438.00
22524	JAUNPUR	BADLA PUR	69171	KAITHORA	200601	BAHRIPUR KHURD	415	539	183,260.00	128,282.00	54,978.00
22525	JAUNPUR	BADLA PUR	69171	KAITHORA	200600	KAITHORA	655	850	289,000.00	202,300.00	86,700.00
22526	JAUNPUR	BADLA PUR	69171	KAITHORA	200599	PRAU PATTI	590	766	260,440.00	182,308.00	78,132.00
22527	JAUNPUR	BADLA PUR	69173	KAMMARPUR	200674	BHUPTIPUR	130	169	57,460.00	40,222.00	17,238.00
22528	JAUNPUR	BADLA PUR	69173	KAMMARPUR	200677	JAGJIWAN PATTI	356	462	157,080.00	109,956.00	47,124.00
22529	JAUNPUR	BADLA PUR	69173	KAMMARPUR	200675	KAMMARPUR	612	795	270,300.00	189,210.00	81,090.00
22530	JAUNPUR	BADLA PUR	69173	KAMMARPUR	200676	LAGGUPUR	443	575	195,500.00	136,850.00	58,650.00
22531	JAUNPUR	BADLA PUR	270139	KASTURIPUR	200745	KASTURIPUR	1279	1661	564,740.00	395,318.00	169,422.00
22532	JAUNPUR	BADLA PUR	69176	KEWATLI KALAN	200588	KARAMPUR	420	545	185,300.00	129,710.00	55,590.00
22533	JAUNPUR	BADLA PUR	69176	KEWATLI KALAN	200587	KEWATLI KALAN	875	1136	386,240.00	270,368.00	115,872.00
22534	JAUNPUR	BADLA PUR	270103	KHALISHPUR	200707	KARANPUR	633	822	279,480.00	195,636.00	83,844.00
22535	JAUNPUR	BADLA PUR	270103	KHALISHPUR	200709	KHALISHPUR	880	1143	388,620.00	272,034.00	116,586.00
22536	JAUNPUR	BADLA PUR	69179	KRISHNAPUR	200665	KRISHNAPUR	1211	1572	534,480.00	374,136.00	160,344.00
22537	JAUNPUR	BADLA PUR	69179	KRISHNAPUR	200666	RAMNIPUR	552	717	243,780.00	170,646.00	73,134.00
22538	JAUNPUR	BADLA PUR	69181	KUSHAHA	200730	KUSHAHA	1180	1532	520,880.00	364,616.00	156,264.00
22539	JAUNPUR	BADLA PUR	272298	KUSHAHA 2	200689	KUSHAHA	1132	1470	499,800.00	349,860.00	149,940.00
22540	JAUNPUR	BADLA PUR	272298	KUSHAHA 2	200695	SEMARAHA	52	68	23,120.00	16,184.00	6,936.00
22541	JAUNPUR	BADLA PUR	69182	LACHHI PATTI	200616	LACHHI PATTI	1178	1530	520,200.00	364,140.00	156,060.00
22542	JAUNPUR	BADLA PUR	69183	LAKHANEPUR	200647	BESAHUPUR	740	961	326,740.00	228,718.00	98,022.00
22543	JAUNPUR	BADLA PUR	69183	LAKHANEPUR	200664	HARDAS PATTI	483	627	213,180.00	149,226.00	63,954.00
22544	JAUNPUR	BADLA PUR	69183	LAKHANEPUR	200663	LAKHANEPUR	927	1204	409,360.00	286,552.00	122,808.00
22545	JAUNPUR	BADLA PUR	69183	LAKHANEPUR	200646	MANIYAREPUR	24	31	10,540.00	7,378.00	3,162.00
22546	JAUNPUR	BADLA PUR	270248	MAHMUDPUR	200622	JAGDISHPUR	925	1201	408,340.00	285,838.00	122,502.00
22547	JAUNPUR	BADLA PUR	69191	MOLNAPUR	200710	MOLNAPUR	1280	1662	565,080.00	395,556.00	169,524.00
22548	JAUNPUR	BADLA PUR	69193	NABHIPUR	200590	BODHI PATTI	406	527	179,180.00	125,426.00	53,754.00
22549	JAUNPUR	BADLA PUR	69193	NABHIPUR	200586	KUMAR PATTI	317	412	140,080.00	98,056.00	42,024.00
22550	JAUNPUR	BADLA PUR	69193	NABHIPUR	200591	NABHIPUR	741	962	327,080.00	228,956.00	98,124.00
22551	JAUNPUR	BADLA PUR	272121	PAHITIYAPUR	200737	PAHITIYAPUR	1240	1610	547,400.00	383,180.00	164,220.00
22552	JAUNPUR	BADLA PUR	270258	PURA RAJWAR	200658	DHANI GOPALPUR	306	397	134,980.00	94,486.00	40,494.00
22553	JAUNPUR	BADLA PUR	270258	PURA RAJWAR	200650	NAURANGABAD	379	492	167,280.00	117,096.00	50,184.00
22554	JAUNPUR	BADLA PUR	270258	PURA RAJWAR	200651	PURA RAJWAR	623	809	275,060.00	192,542.00	82,518.00

SNo.	District Name	Block Name	LGD Gram Panchayat	Gram Panchayat Name	LGD Village Code	Village Name	TOT_P_2011	Projected Population 2023	Total fund	SBM fund (70 %)	CFC (30%)
1	2	3	4	5	6	7	8	9	10	11	12
22555	JAUNPUR	BADLA PUR	270109	RAIBHANIPUR	200759	ALAUDDINPUR	293	380	129,200.00	90,440.00	38,760.00
22556	JAUNPUR	BADLA PUR	270109	RAIBHANIPUR	200761	RAIBHANIPUR	1095	1422	483,480.00	338,436.00	145,044.00
22557	JAUNPUR	BADLA PUR	69200	RARI KALA	200774	RARI KALA	1001	1300	442,000.00	309,400.00	132,600.00
22558	JAUNPUR	BADLA PUR	270130	RARI KHURD	200773	RARI KHURD	1107	1437	488,580.00	342,006.00	146,574.00
22559	JAUNPUR	BADLA PUR	69211	SUTAULI	200679	GULRA	15	19	6,460.00	4,522.00	1,938.00
22560	JAUNPUR	BADLA PUR	69211	SUTAULI	200681	MAHMADPUR	701	910	309,400.00	216,580.00	92,820.00
22561	JAUNPUR	BADLA PUR	69211	SUTAULI	200680	SIYRA WASI	515	669	227,460.00	159,222.00	68,238.00
22562	JAUNPUR	BADLA PUR	69211	SUTAULI	200670	SUTAULI	919	1193	405,620.00	283,934.00	121,686.00
22563	JAUNPUR	BADLA PUR	69212	TILWARI	200672	SAMMANPUR	520	675	229,500.00	160,650.00	68,850.00
22564	JAUNPUR	BADLA PUR	69212	TILWARI	200668	TILWARI	1119	1453	494,020.00	345,814.00	148,206.00
22565	JAUNPUR	BAKSHA	69218	ARDHPUR	201603	ARDHPUR	996	1293	439,620.00	307,734.00	131,886.00
22566	JAUNPUR	BAKSHA	69218	ARDHPUR	201604	CHAK SALERI	381	495	168,300.00	117,810.00	50,490.00
22567	JAUNPUR	BAKSHA	69218	ARDHPUR	201568	SETHUPUR	13	17	5,780.00	4,046.00	1,734.00
22568	JAUNPUR	BAKSHA	270484	BAKHOPUR	200983	BAKHOPUR	1054	1369	465,460.00	325,822.00	139,638.00
22569	JAUNPUR	BAKSHA	273436	BARABASPUR	200991	BARABASPUR	1271	1650	561,000.00	392,700.00	168,300.00
22570	JAUNPUR	BAKSHA	270481	BARRRE PATTI	201549	BARRRE PATTI	1007	1307	444,380.00	311,066.00	133,314.00
22571	JAUNPUR	BAKSHA	270480	BENDAULI	200955	BENDAULI	1029	1336	454,240.00	317,968.00	136,272.00
22572	JAUNPUR	BAKSHA	69230	BHAIROPUR	201616	BHAIROPUR	805	1045	355,300.00	248,710.00	106,590.00
22573	JAUNPUR	BAKSHA	69230	BHAIROPUR	201617	KHUSIYALI PATTI	38	49	16,660.00	11,662.00	4,998.00
22574	JAUNPUR	BAKSHA	69230	BHAIROPUR	201615	SAWANSA	743	965	328,100.00	229,670.00	98,430.00
22575	JAUNPUR	BAKSHA	69231	BHIORAHA	201614	BHIORAHA	1234	1602	544,680.00	381,276.00	163,404.00
22576	JAUNPUR	BAKSHA	69232	BHUTAHA	201525	BHUTAHA	677	879	298,860.00	209,202.00	89,658.00
22577	JAUNPUR	BAKSHA	69232	BHUTAHA	201530	CHITAWAN	527	684	232,560.00	162,792.00	69,768.00
22578	JAUNPUR	BAKSHA	69232	BHUTAHA	201524	KOTWA	243	316	107,440.00	75,208.00	32,232.00
22579	JAUNPUR	BAKSHA	69236	CHAK PATAILA	201609	CHAK PATAILA	1189	1544	524,960.00	367,472.00	157,488.00
22580	JAUNPUR	BAKSHA	69237	CHANVARI	200985	CHANVARI	1241	1611	547,740.00	383,418.00	164,322.00
22581	JAUNPUR	BAKSHA	69237	CHANVARI	200986	PURA SANWAL SINGH	562	730	248,200.00	173,740.00	74,460.00
22582	JAUNPUR	BAKSHA	69237	CHANVARI	200984	SALAMATPUR	774	1005	341,700.00	239,190.00	102,510.00
22583	JAUNPUR	BAKSHA	270486	CHAPRAMAU	201608	CHAK JADDU DUBEY	422	548	186,320.00	130,424.00	55,896.00
22584	JAUNPUR	BAKSHA	270486	CHAPRAMAU	201607	CHAPRAMAU	629	817	277,780.00	194,446.00	83,334.00
22585	JAUNPUR	BAKSHA	69238	CHAUKHANDA	201520	BAHAUDDINPUR	456	592	201,280.00	140,896.00	60,384.00
22586	JAUNPUR	BAKSHA	69238	CHAUKHANDA	201521	CHAUKHANDA	941	1222	415,480.00	290,836.00	124,644.00
22587	JAUNPUR	BAKSHA	69242	DAKHIN PATTI	201570	DAKHIN PATTI	1146	1488	505,920.00	354,144.00	151,776.00
22588	JAUNPUR	BAKSHA	69242	DAKHIN PATTI	201574	PURA SHER KHAN	589	765	260,100.00	182,070.00	78,030.00
22589	JAUNPUR	BAKSHA	69247	DRONIPUR	201519	DONAI	596	774	263,160.00	184,212.00	78,948.00
22590	JAUNPUR	BAKSHA	69247	DRONIPUR	201518	HINGUPUR	682	886	301,240.00	210,868.00	90,372.00
22591	JAUNPUR	BAKSHA	69250	GAURA KALAN	201510	GAURE KALAN	1094	1420	482,800.00	337,960.00	144,840.00
22592	JAUNPUR	BAKSHA	69250	GAURA KALAN	201512	SHEKHAPURA	1028	1335	453,900.00	317,730.00	136,170.00
22593	JAUNPUR	BAKSHA	69252	GAURI KALA	201533	GAURI KALA	1105	1435	487,900.00	341,530.00	146,370.00
22594	JAUNPUR	BAKSHA	69253	GAURI KHURD	201532	GAURI KHURD	1178	1530	520,200.00	364,140.00	156,060.00
22595	JAUNPUR	BAKSHA	69254	GAURIYAPUR	201562	GAURIYAPUR	1233	1601	544,340.00	381,038.00	163,302.00
22596	JAUNPUR	BAKSHA	69254	GAURIYAPUR	201561	RAMPUR	125	162	55,080.00	38,556.00	16,524.00

SNo.	District Name	Block Name	LGD Gram Panchayat	Gram Panchayat Name	LGD Village Code	Village Name	TOT_P_2011	Projected Population 2023	Total fund	SBM fund (70 %)	CFC (30%)
1	2	3	4	5	6	7	8	9	10	11	12
22597	JAUNPUR	BAKSHA	69254	GAURIYAPUR	201560	RATTIPUR	324	421	143,140.00	100,198.00	42,942.00
22598	JAUNPUR	BAKSHA	69255	GOPALAPUR	201597	GOPALPUR	1166	1514	514,760.00	360,332.00	154,428.00
22599	JAUNPUR	BAKSHA	69255	GOPALAPUR	201598	PURA RAMJI	558	725	246,500.00	172,550.00	73,950.00
22600	JAUNPUR	BAKSHA	69257	HASROULI	201627	HASROULI	1230	1597	542,980.00	380,086.00	162,894.00
22601	JAUNPUR	BAKSHA	69257	HASROULI	201630	KALA KATPUR	427	554	188,360.00	131,852.00	56,508.00
22602	JAUNPUR	BAKSHA	69257	HASROULI	201629	KARANEPUR	80	104	35,360.00	24,752.00	10,608.00
22603	JAUNPUR	BAKSHA	69257	HASROULI	201628	LAGGUPUR	141	183	62,220.00	43,554.00	18,666.00
22604	JAUNPUR	BAKSHA	270477	MAHIMAPUR DEEH	201572	MAHIMAPUR DEEH	659	856	291,040.00	203,728.00	87,312.00
22605	JAUNPUR	BAKSHA	270477	MAHIMAPUR DEEH	201579	NEWADA	446	579	196,860.00	137,802.00	59,058.00
22606	JAUNPUR	BAKSHA	69270	MAINUDDINPUR	200958	MAINUDDINPUR	1152	1496	508,640.00	356,048.00	152,592.00
22607	JAUNPUR	BAKSHA	272063	MARGUPUR	201514	MARGUPUR	1039	1349	458,660.00	321,062.00	137,598.00
22608	JAUNPUR	BAKSHA	69273	MASANPUR	200979	MASANPUR	1272	1652	561,680.00	393,176.00	168,504.00
22609	JAUNPUR	BAKSHA	69273	MASANPUR	200980	PARAN PATTI	984	1278	434,520.00	304,164.00	130,356.00
22610	JAUNPUR	BAKSHA	270479	NARAYANPUR	200954	NARAYANPUR	893	1159	394,060.00	275,842.00	118,218.00
22611	JAUNPUR	BAKSHA	270479	NARAYANPUR	200953	PARWAN PUR	293	380	129,200.00	90,440.00	38,760.00
22612	JAUNPUR	BAKSHA	270271	PATTI RAO	201595	PATTI RAO	1009	1310	445,400.00	311,780.00	133,620.00
22613	JAUNPUR	BAKSHA	69278	PIPARI	201517	BARJI	950	1233	419,220.00	293,454.00	125,766.00
22614	JAUNPUR	BAKSHA	69278	PIPARI	201515	CHAK PIYARI	220	286	97,240.00	68,068.00	29,172.00
22615	JAUNPUR	BAKSHA	69278	PIPARI	201516	PIYARI	489	635	215,900.00	151,130.00	64,770.00
22616	JAUNPUR	BAKSHA	69279	PURA HEMU	201546	CHAK PERGASAN	563	731	248,540.00	173,978.00	74,562.00
22617	JAUNPUR	BAKSHA	69279	PURA HEMU	201545	PURA HEMU	575	747	253,980.00	177,786.00	76,194.00
22618	JAUNPUR	BAKSHA	270277	RASWADIYA	201620	NAGAPUR	161	209	71,060.00	49,742.00	21,318.00
22619	JAUNPUR	BAKSHA	270277	RASWADIYA	201619	RASWADIYA	888	1153	392,020.00	274,414.00	117,606.00
22620	JAUNPUR	BAKSHA	270286	RAWATPUR	201621	HIRAPUR	577	749	254,660.00	178,262.00	76,398.00
22621	JAUNPUR	BAKSHA	270286	RAWATPUR	201626	RAWATPUR	700	909	309,060.00	216,342.00	92,718.00
22622	JAUNPUR	BAKSHA	69284	SAHODARPUR	201507	DANDUPUR	773	1004	341,360.00	238,952.00	102,408.00
22623	JAUNPUR	BAKSHA	69284	SAHODARPUR	201508	KHAMPUR	545	708	240,720.00	168,504.00	72,216.00
22624	JAUNPUR	BAKSHA	69284	SAHODARPUR	201506	SAHODARPUR	513	666	226,440.00	158,508.00	67,932.00
22625	JAUNPUR	BAKSHA	69285	SALAMATPUR	200956	SALAMATPUR	1176	1527	519,180.00	363,426.00	155,754.00
22626	JAUNPUR	BAKSHA	69286	SALARPUR	201577	MEHMADPUR CHAK ENGLISH	786	1021	347,140.00	242,998.00	104,142.00
22627	JAUNPUR	BAKSHA	69286	SALARPUR	201578	SALARPUR	452	587	199,580.00	139,706.00	59,874.00
22628	JAUNPUR	BAKSHA	69286	SALARPUR	201576	UDPUR	263	341	115,940.00	81,158.00	34,782.00
22629	JAUNPUR	BAKSHA	69288	SARAI LOKA	201623	PURATEJI	727	944	320,960.00	224,672.00	96,288.00
22630	JAUNPUR	BAKSHA	69288	SARAI LOKA	201624	SARAI LOKA	1235	1604	545,360.00	381,752.00	163,608.00
22631	JAUNPUR	BAKSHA	69291	SHANKARGARH (ATARA)	200965	ATARA	484	628	213,520.00	149,464.00	64,056.00
22632	JAUNPUR	BAKSHA	69291	SHANKARGARH (ATARA)	200964	INAMIPUR	417	541	183,940.00	128,758.00	55,182.00
22633	JAUNPUR	BAKSHA	69291	SHANKARGARH (ATARA)	200963	UDPUR	496	644	218,960.00	153,272.00	65,688.00
22634	JAUNPUR	BAKSHA	272164	SHEKHPUR	201531	SHAKHPUR	771	1001	340,340.00	238,238.00	102,102.00
22635	JAUNPUR	BAKSHA	69294	UMARCHHA	201593	CHAK CHITAR SARI	346	449	152,660.00	106,862.00	45,798.00
22636	JAUNPUR	BAKSHA	69294	UMARCHHA	201596	UMARCHHA	1272	1652	561,680.00	393,176.00	168,504.00
22637	JAUNPUR	BAKSHA	69297	UTARU KHURD	201582	UTARU KHURD	1246	1618	550,120.00	385,084.00	165,036.00
22638	JAUNPUR	BAKSHA	270482	UTTAR PATTI	201553	UTTAR PATTI	1046	1358	461,720.00	323,204.00	138,516.00

SNo.	District Name	Block Name	LGD Gram Panchayat	Gram Panchayat Name	LGD Village Code	Village Name	TOT_P_2011	Projected Population 2023	Total fund	SBM fund (70 %)	CFC (30%)
1	2	3	4	5	6	7	8	9	10	11	12
22639	JAUNPUR	BARASATHI	272302	BARETHI	202805	BAIRETHI	47	61	20,740.00	14,518.00	6,222.00
22640	JAUNPUR	BARASATHI	272302	BARETHI	202806	CHAK ENGLISH HAIDAR HUSAIN	793	1030	350,200.00	245,140.00	105,060.00
22641	JAUNPUR	BARASATHI	272302	BARETHI	202804	CHAK ENGLISH MOHAMMAD HANIF	520	675	229,500.00	160,650.00	68,850.00
22642	JAUNPUR	BARASATHI	270492	BHAGAWANPUR	202745	BHAGAWANPUR	1022	1327	451,180.00	315,826.00	135,354.00
22643	JAUNPUR	BARASATHI	69312	BHAISAHA	202746	BHAISAHA	1206	1566	532,440.00	372,708.00	159,732.00
22644	JAUNPUR	BARASATHI	69312	BHAISAHA	202757	TAKTAYA	668	867	294,780.00	206,346.00	88,434.00
22645	JAUNPUR	BARASATHI	69315	CHAKDOST DIAWAN	202750	CHAK DOST DIAWAN	1210	1571	534,140.00	373,898.00	160,242.00
22646	JAUNPUR	BARASATHI	69315	CHAKDOST DIAWAN	202751	CHAK DUBAN	623	809	275,060.00	192,542.00	82,518.00
22647	JAUNPUR	BARASATHI	69316	CHAKMALAI	202820	CHAK MALAI	596	774	263,160.00	184,212.00	78,948.00
22648	JAUNPUR	BARASATHI	69316	CHAKMALAI	202819	MAHAMADPUR CHAK HULASH	253	328	111,520.00	78,064.00	33,456.00
22649	JAUNPUR	BARASATHI	69316	CHAKMALAI	202817	MALAI	961	1248	424,320.00	297,024.00	127,296.00
22650	JAUNPUR	BARASATHI	69318	CHAMRAHA	202808	CHAMRAHA	1181	1533	521,220.00	364,854.00	156,366.00
22651	JAUNPUR	BARASATHI	69319	CHANDRABHANPUR	202733	CHANDRA BHANPUR	1146	1488	505,920.00	354,144.00	151,776.00
22652	JAUNPUR	BARASATHI	270490	CHAUR	202731	CHAK BADAULI	133	173	58,820.00	41,174.00	17,646.00
22653	JAUNPUR	BARASATHI	270490	CHAUR	202732	CHAUR	997	1295	440,300.00	308,210.00	132,090.00
22654	JAUNPUR	BARASATHI	69324	DHANAPUR	202809	DHANAPUR	1153	1497	508,980.00	356,286.00	152,694.00
22655	JAUNPUR	BARASATHI	270488	DHANIPUR	202722	DHANIPUR	1009	1310	445,400.00	311,780.00	133,620.00
22656	JAUNPUR	BARASATHI	69325	DHARMADASPUR	202704	DHARMADASPUR	944	1226	416,840.00	291,788.00	125,052.00
22657	JAUNPUR	BARASATHI	69325	DHARMADASPUR	202705	UMARAM	789	1024	348,160.00	243,712.00	104,448.00
22658	JAUNPUR	BARASATHI	69326	DIAWA	201504	DIAWAN	938	1218	414,120.00	289,884.00	124,236.00
22659	JAUNPUR	BARASATHI	69333	GHATAMPUR	202760	DEOKALI	324	421	143,140.00	100,198.00	42,942.00
22660	JAUNPUR	BARASATHI	69333	GHATAMPUR	202759	GHATAMPUR	1203	1562	531,080.00	371,756.00	159,324.00
22661	JAUNPUR	BARASATHI	69336	GOPALPUR	201502	HARIYA	856	1111	377,740.00	264,418.00	113,322.00
22662	JAUNPUR	BARASATHI	69336	GOPALPUR	201496	KHAJURI	999	1297	440,980.00	308,686.00	132,294.00
22663	JAUNPUR	BARASATHI	69336	GOPALPUR	201497	RAMPUR GOHKA	782	1015	345,100.00	241,570.00	103,530.00
22664	JAUNPUR	BARASATHI	69343	JARAUTA	202735	CHINTAMANIPUR	128	166	56,440.00	39,508.00	16,932.00
22665	JAUNPUR	BARASATHI	69343	JARAUTA	202737	JARAUTA	1268	1646	559,640.00	391,748.00	167,892.00
22666	JAUNPUR	BARASATHI	272069	KANH BANSHIPUR	202699	KANH BANSHIPUR	1173	1523	517,820.00	362,474.00	155,346.00
22667	JAUNPUR	BARASATHI	69347	KHADAWA DHAWA	202739	DHAWA	507	658	223,720.00	156,604.00	67,116.00
22668	JAUNPUR	BARASATHI	69347	KHADAWA DHAWA	202740	KHANAVAN	966	1254	426,360.00	298,452.00	127,908.00
22669	JAUNPUR	BARASATHI	270489	LAKHRAWAN	202718	LAKHRAWAN	1223	1588	539,920.00	377,944.00	161,976.00
22670	JAUNPUR	BARASATHI	69351	MAHAMADPUR	202710	MAHAMADPUR BARIGAON	1073	1393	473,620.00	331,534.00	142,086.00
22671	JAUNPUR	BARASATHI	69351	MAHAMADPUR	202715	SALEMPUR	686	891	302,940.00	212,058.00	90,882.00
22672	JAUNPUR	BARASATHI	69352	MAHAMADPUR PATTI HULAS	202796	MAHAMADPUR PATTI BAIRI	450	584	198,560.00	138,992.00	59,568.00
22673	JAUNPUR	BARASATHI	69352	MAHAMADPUR PATTI HULAS	202798	MAHAMADPUR PATTI HULAS	1265	1642	558,280.00	390,796.00	167,484.00
22674	JAUNPUR	BARASATHI	69354	MANGARI	202698	MANGARI	1141	1481	503,540.00	352,478.00	151,062.00
22675	JAUNPUR	BARASATHI	69356	MANIKAPUR	202763	MANIKAPUR	1042	1353	460,020.00	322,014.00	138,006.00
22676	JAUNPUR	BARASATHI	69356	MANIKAPUR	202764	SARAIBAIDYA	567	736	250,240.00	175,168.00	75,072.00
22677	JAUNPUR	BARASATHI	270491	MANNAURA	202812	MANNAURA	1092	1418	482,120.00	337,484.00	144,636.00
22678	JAUNPUR	BARASATHI	69360	PADUMPUR	202789	MAHAMADPUR	142	184	62,560.00	43,792.00	18,768.00
22679	JAUNPUR	BARASATHI	69360	PADUMPUR	202792	PHATUHI KALA	331	430	146,200.00	102,340.00	43,860.00
22680	JAUNPUR	BARASATHI	69360	PADUMPUR	202788	PHATUHI KHURD	314	408	138,720.00	97,104.00	41,616.00

SNo.	District Name	Block Name	LGD Gram Panchayat	Gram Panchayat Name	LGD Village Code	Village Name	TOT_P_2011	Projected Population 2023	Total fund	SBM fund (70 %)	CFC (30%)
1	2	3	4	5	6	7	8	9	10	11	12
22681	JAUNPUR	BARASATHI	69360	PADUMPUR	202791	SHAHAWPUR	761	988	335,920.00	235,144.00	100,776.00
22682	JAUNPUR	BARASATHI	270493	PATHKAULI SAMPAT PATHAK	202784	PATKHAULI SAMPATI PATHAK	1049	1362	463,080.00	324,156.00	138,924.00
22683	JAUNPUR	BARASATHI	69368	RAGHOPUR	202707	AMBARPUR	966	1254	426,360.00	298,452.00	127,908.00
22684	JAUNPUR	BARASATHI	69368	RAGHOPUR	202709	CHAK DOST BARIGAON	64	83	28,220.00	19,754.00	8,466.00
22685	JAUNPUR	BARASATHI	69368	RAGHOPUR	202712	LAKHANPUR	266	345	117,300.00	82,110.00	35,190.00
22686	JAUNPUR	BARASATHI	69368	RAGHOPUR	202711	RAGHOPUR	299	388	131,920.00	92,344.00	39,576.00
22687	JAUNPUR	BARASATHI	69368	RAGHOPUR	202708	SAPAHI KHAS	772	1002	340,680.00	238,476.00	102,204.00
22688	JAUNPUR	BARASATHI	69370	RASHULHA	202795	DADHA	620	805	273,700.00	191,590.00	82,110.00
22689	JAUNPUR	BARASATHI	69370	RASHULHA	202793	RASULHA	1196	1553	528,020.00	369,614.00	158,406.00
22690	JAUNPUR	BARASATHI	69376	SONAI	202716	PURADALA	206	267	90,780.00	63,546.00	27,234.00
22691	JAUNPUR	BARASATHI	69376	SONAI	202717	SONAI	847	1100	374,000.00	261,800.00	112,200.00
22692	JAUNPUR	BARASATHI	272066	SOTIPUR	202752	SOTIPUR	1079	1401	476,340.00	333,438.00	142,902.00
22693	JAUNPUR	BARASATHI	69377	VIJAYAGIRI POKHARA	202827	POKHARA	369	479	162,860.00	114,002.00	48,858.00
22694	JAUNPUR	BARASATHI	69377	VIJAYAGIRI POKHARA	202826	VIJAYAGIR	1213	1575	535,500.00	374,850.00	160,650.00
22695	JAUNPUR	DHARMA PUR	270495	BAGHANDARA	202036	BAGHANDARA	1237	1606	546,040.00	382,228.00	163,812.00
22696	JAUNPUR	DHARMA PUR	299245	DHANNEPUR	202102	AKBARPUR ADAM	236	306	104,040.00	72,828.00	31,212.00
22697	JAUNPUR	DHARMA PUR	299245	DHANNEPUR	202099	CHHABILEPUR	294	382	129,880.00	90,916.00	38,964.00
22698	JAUNPUR	DHARMA PUR	299245	DHANNEPUR	202105	DHANNAPUR	561	728	247,520.00	173,264.00	74,256.00
22699	JAUNPUR	DHARMA PUR	299245	DHANNEPUR	202097	HISAMPUR	82	106	36,040.00	25,228.00	10,812.00
22700	JAUNPUR	DHARMA PUR	299245	DHANNEPUR	202098	IBRAHIMPUR	193	251	85,340.00	59,738.00	25,602.00
22701	JAUNPUR	DHARMA PUR	69388	GADDOPUR	202061	GADDOPUR	712	924	314,160.00	219,912.00	94,248.00
22702	JAUNPUR	DHARMA PUR	69388	GADDOPUR	202060	KAUWAPAR	724	940	319,600.00	223,720.00	95,880.00
22703	JAUNPUR	DHARMA PUR	273396	GOPALPUR	202062	ASADA	344	447	151,980.00	106,386.00	45,594.00
22704	JAUNPUR	DHARMA PUR	273396	GOPALPUR	202066	BELKHARA	209	271	92,140.00	64,498.00	27,642.00
22705	JAUNPUR	DHARMA PUR	273396	GOPALPUR	202063	GOPALPUR	656	852	289,680.00	202,776.00	86,904.00
22706	JAUNPUR	DHARMA PUR	69392	KADEEPUR	202075	KADEEPUR	795	1032	350,880.00	245,616.00	105,264.00
22707	JAUNPUR	DHARMA PUR	69392	KADEEPUR	202076	PAUNA	973	1263	429,420.00	300,594.00	128,826.00
22708	JAUNPUR	DHARMA PUR	69392	KADEEPUR	202079	TULSIPUR	235	305	103,700.00	72,590.00	31,110.00
22709	JAUNPUR	DHARMA PUR	270498	KAMARUDDINPUR	202072	KAMARUDDINPUR	1039	1349	458,660.00	321,062.00	137,598.00
22710	JAUNPUR	DHARMA PUR	69394	KESHAWPUR	202047	CHAK MUSTFABAD	374	486	165,240.00	115,668.00	49,572.00
22711	JAUNPUR	DHARMA PUR	69394	KESHAWPUR	202049	CHAUKIA YAKUB	149	193	65,620.00	45,934.00	19,686.00
22712	JAUNPUR	DHARMA PUR	69394	KESHAWPUR	202046	KESHAWPUR	775	1006	342,040.00	239,428.00	102,612.00
22713	JAUNPUR	DHARMA PUR	270496	KOTAWALPUR	202044	KOTAWALPUR	732	950	323,000.00	226,100.00	96,900.00
22714	JAUNPUR	DHARMA PUR	69401	MAHAMADPUR KANDH	202160	BAGHMURTZA	221	287	97,580.00	68,306.00	29,274.00
22715	JAUNPUR	DHARMA PUR	69401	MAHAMADPUR KANDH	202162	CHAK NEEDAN	60	78	26,520.00	18,564.00	7,956.00
22716	JAUNPUR	DHARMA PUR	69401	MAHAMADPUR KANDH	202161	KALANDARPUR	496	644	218,960.00	153,272.00	65,688.00
22717	JAUNPUR	DHARMA PUR	69401	MAHAMADPUR KANDH	202159	MAHAMADPUR KANDH	1272	1652	561,680.00	393,176.00	168,504.00
22718	JAUNPUR	DHARMA PUR	69406	PANDEYPATTI	202165	CHAK CHAKAR GHATTA	33	43	14,620.00	10,234.00	4,386.00
22719	JAUNPUR	DHARMA PUR	69406	PANDEYPATTI	202148	CHAK KATUI	66	86	29,240.00	20,468.00	8,772.00
22720	JAUNPUR	DHARMA PUR	69406	PANDEYPATTI	202158	IMALO	896	1163	395,420.00	276,794.00	118,626.00
22721	JAUNPUR	DHARMA PUR	69406	PANDEYPATTI	202157	PANDE PATTI	1187	1541	523,940.00	366,758.00	157,182.00
22722	JAUNPUR	DHARMA PUR	270501	RAJEPUR	202048	GOPALPUR	708	919	312,460.00	218,722.00	93,738.00

SNo.	District Name	Block Name	LGD Gram Panchayat	Gram Panchayat Name	LGD Village Code	Village Name	TOT_P_2011	Projected Population 2023	Total fund	SBM fund (70 %)	CFC (30%)
1	2	3	4	5	6	7	8	9	10	11	12
22723	JAUNPUR	DHARMA PUR	270501	RAJEPUR	202050	RAJEPUR	743	965	328,100.00	229,670.00	98,430.00
22724	JAUNPUR	DHARMA PUR	299261	RAJEPUR 2	202030	RAJEPUR	487	632	214,880.00	150,416.00	64,464.00
22725	JAUNPUR	DHARMA PUR	299261	RAJEPUR 2	202028	RASOOLPUR	49	64	21,760.00	15,232.00	6,528.00
22726	JAUNPUR	DHARMA PUR	299261	RAJEPUR 2	202029	SARAI GYAN CHAND	467	606	206,040.00	144,228.00	61,812.00
22727	JAUNPUR	DHARMA PUR	69410	RATTIPUR	202143	CHAK MADARASHA	211	274	93,160.00	65,212.00	27,948.00
22728	JAUNPUR	DHARMA PUR	69410	RATTIPUR	202152	CHAUKI AHOLA	331	430	146,200.00	102,340.00	43,860.00
22729	JAUNPUR	DHARMA PUR	69410	RATTIPUR	202146	CHAIKIA PATTI PADUM	319	414	140,760.00	98,532.00	42,228.00
22730	JAUNPUR	DHARMA PUR	69411	RAYPUR	202155	CHAK HUSSENABAD	180	234	79,560.00	55,692.00	23,868.00
22731	JAUNPUR	DHARMA PUR	69411	RAYPUR	202149	GOSAIPUR	633	822	279,480.00	195,636.00	83,844.00
22732	JAUNPUR	DHARMA PUR	69411	RAYPUR	202154	RAMPUR	1013	1315	447,100.00	312,970.00	134,130.00
22733	JAUNPUR	DHARMA PUR	69418	SULTANPUR	202080	BIHROJPUR	904	1174	399,160.00	279,412.00	119,748.00
22734	JAUNPUR	DHARMA PUR	69418	SULTANPUR	202081	SULTANPUR	1248	1620	550,800.00	385,560.00	165,240.00
22735	JAUNPUR	DOBHI	69423	AKHAIPUR	203338	AKHAIPUR	1176	1527	519,180.00	363,426.00	155,754.00
22736	JAUNPUR	DOBHI	69427	BAGERWA	203379	BAGERWAN	1153	1497	508,980.00	356,286.00	152,694.00
22737	JAUNPUR	DOBHI	69431	BARAUTI	203398	BARAUTI	756	982	333,880.00	233,716.00	100,164.00
22738	JAUNPUR	DOBHI	69431	BARAUTI	203400	CHAKMADHORAM	194	252	85,680.00	59,976.00	25,704.00
22739	JAUNPUR	DOBHI	69431	BARAUTI	203386	CHAUBEPUR	825	1071	364,140.00	254,898.00	109,242.00
22740	JAUNPUR	DOBHI	69431	BARAUTI	203396	CHAWARWAR	309	401	136,340.00	95,438.00	40,902.00
22741	JAUNPUR	DOBHI	69431	BARAUTI	203399	KHALIYABANKAT	117	152	51,680.00	36,176.00	15,504.00
22742	JAUNPUR	DOBHI	69434	BHIMPUR	203312	BHIMPUR	422	548	186,320.00	130,424.00	55,896.00
22743	JAUNPUR	DOBHI	69434	BHIMPUR	203311	DEWAR	532	691	234,940.00	164,458.00	70,482.00
22744	JAUNPUR	DOBHI	69434	BHIMPUR	203310	DIHA	632	821	279,140.00	195,398.00	83,742.00
22745	JAUNPUR	DOBHI	69434	BHIMPUR	203308	ITAHARA	409	531	180,540.00	126,378.00	54,162.00
22746	JAUNPUR	DOBHI	69438	BISAURI	203409	BISAURI	939	1219	414,460.00	290,122.00	124,338.00
22747	JAUNPUR	DOBHI	69438	BISAURI	203410	TIWARIPUR	529	687	233,580.00	163,506.00	70,074.00
22748	JAUNPUR	DOBHI	270680	BODSARKALAN	203368	BODSARKALAN	1083	1406	478,040.00	334,628.00	143,412.00
22749	JAUNPUR	DOBHI	270679	DHANARKHA	203374	BAKTAHI	720	935	317,900.00	222,530.00	95,370.00
22750	JAUNPUR	DOBHI	270679	DHANARKHA	203373	DHANARKHA	732	950	323,000.00	226,100.00	96,900.00
22751	JAUNPUR	DOBHI	270684	DUDHAURA	203417	DUDHAURA	1027	1333	453,220.00	317,254.00	135,966.00
22752	JAUNPUR	DOBHI	69447	GHUTTHA	203414	AMILIA SANI	908	1179	400,860.00	280,602.00	120,258.00
22753	JAUNPUR	DOBHI	69447	GHUTTHA	203413	GHUTTHA	1203	1562	531,080.00	371,756.00	159,324.00
22754	JAUNPUR	DOBHI	69450	HATWA	203383	HATWA	1186	1540	523,600.00	366,520.00	157,080.00
22755	JAUNPUR	DOBHI	69450	HATWA	203382	PARSUPUR	403	523	177,820.00	124,474.00	53,346.00
22756	JAUNPUR	DOBHI	270677	KHALIAKHAS	203378	KHALIAKHAS	996	1293	439,620.00	307,734.00	131,886.00
22757	JAUNPUR	DOBHI	270677	KHALIAKHAS	203377	MANIYAREPUR	478	621	211,140.00	147,798.00	63,342.00
22758	JAUNPUR	DOBHI	270685	LAHARCHAK	203420	INRUWA	372	483	164,220.00	114,954.00	49,266.00
22759	JAUNPUR	DOBHI	270685	LAHARCHAK	203425	LAHARCHAK	560	727	247,180.00	173,026.00	74,154.00
22760	JAUNPUR	DOBHI	270685	LAHARCHAK	203419	NAINPUR	473	614	208,760.00	146,132.00	62,628.00
22761	JAUNPUR	DOBHI	69464	MAHAPUR	203387	CHHUNAPUR	138	179	60,860.00	42,602.00	18,258.00
22762	JAUNPUR	DOBHI	69464	MAHAPUR	203390	HARDATTAPUR	238	309	105,060.00	73,542.00	31,518.00
22763	JAUNPUR	DOBHI	69464	MAHAPUR	203388	KAITHAULI	180	234	79,560.00	55,692.00	23,868.00
22764	JAUNPUR	DOBHI	69464	MAHAPUR	203389	LOKAPATTI	651	845	287,300.00	201,110.00	86,190.00

SNo.	District Name	Block Name	LGD Gram Panchayat	Gram Panchayat Name	LGD Village Code	Village Name	TOT_P_2011	Projected Population 2023	Total fund	SBM fund (70 %)	CFC (30%)
1	2	3	4	5	6	7	8	9	10	11	12
22765	JAUNPUR	DOBHI	69464	MAHAPUR	203392	MAHAPUR	380	493	167,620.00	117,334.00	50,286.00
22766	JAUNPUR	DOBHI	69464	MAHAPUR	203391	PURANPUR	502	652	221,680.00	155,176.00	66,504.00
22767	JAUNPUR	DOBHI	69465	MAJHILI	203370	HARDHAN	694	901	306,340.00	214,438.00	91,902.00
22768	JAUNPUR	DOBHI	69465	MAJHILI	203369	MAJHILI	1147	1489	506,260.00	354,382.00	151,878.00
22769	JAUNPUR	DOBHI	69468	MUKURIPUR	203354	CHAK BHUPAL	245	318	108,120.00	75,684.00	32,436.00
22770	JAUNPUR	DOBHI	69468	MUKURIPUR	203353	DOBHI KHAS	149	193	65,620.00	45,934.00	19,686.00
22771	JAUNPUR	DOBHI	69468	MUKURIPUR	203358	KOP KALAN	171	222	75,480.00	52,836.00	22,644.00
22772	JAUNPUR	DOBHI	69468	MUKURIPUR	203357	KOP KHURD	261	339	115,260.00	80,682.00	34,578.00
22773	JAUNPUR	DOBHI	69468	MUKURIPUR	203355	MUKURIPUR	1052	1366	464,440.00	325,108.00	139,332.00
22774	JAUNPUR	DOBHI	69468	MUKURIPUR	203351	SONBARSA	22	29	9,860.00	6,902.00	2,958.00
22775	JAUNPUR	DOBHI	69471	NARKATA PHONK	203404	NARKATA PHONK	1163	1510	513,400.00	359,380.00	154,020.00
22776	JAUNPUR	DOBHI	69475	RASRA	203401	BISHUNPURWA	738	958	325,720.00	228,004.00	97,716.00
22777	JAUNPUR	DOBHI	69475	RASRA	203394	JAMUNIBARI	755	980	333,200.00	233,240.00	99,960.00
22778	JAUNPUR	DOBHI	69475	RASRA	203395	RASRA	1053	1367	464,780.00	325,346.00	139,434.00
22779	JAUNPUR	DOBHI	69475	RASRA	203397	SONBARSA	131	170	57,800.00	40,460.00	17,340.00
22780	JAUNPUR	DOBHI	270682	SIDHAUNI	203341	SIDHAUNI	1170	1519	516,460.00	361,522.00	154,938.00
22781	JAUNPUR	DOBHI	69478	SURAKPUR	203309	DIHAKOT	404	525	178,500.00	124,950.00	53,550.00
22782	JAUNPUR	DOBHI	69478	SURAKPUR	203313	SURAKPUR	1099	1427	485,180.00	339,626.00	145,554.00
22783	JAUNPUR	DOBHI	69481	UMARI	203306	EK LAKHI MANDUPUR	652	847	287,980.00	201,586.00	86,394.00
22784	JAUNPUR	DOBHI	69481	UMARI	203304	UMARI	1196	1553	528,020.00	369,614.00	158,406.00
22785	JAUNPUR	JALAL PUR	69494	DARBESHPUR	203123	DARBESHPUR	1053	1367	464,780.00	325,346.00	139,434.00
22786	JAUNPUR	JALAL PUR	69494	DARBESHPUR	203124	KHARAGPUR	247	321	109,140.00	76,398.00	32,742.00
22787	JAUNPUR	JALAL PUR	69494	DARBESHPUR	203127	KUKURIPUR	735	954	324,360.00	227,052.00	97,308.00
22788	JAUNPUR	JALAL PUR	69498	JARAHILA KALAN	203156	JARAHILA KALAN	828	1075	365,500.00	255,850.00	109,650.00
22789	JAUNPUR	JALAL PUR	69498	JARAHILA KALAN	203157	JARAHILA KHURD	625	812	276,080.00	193,256.00	82,824.00
22790	JAUNPUR	JALAL PUR	69498	JARAHILA KALAN	203158	KHUTAHNA	486	631	214,540.00	150,178.00	64,362.00
22791	JAUNPUR	JALAL PUR	270686	KOHARI	203143	KOHARI	1137	1476	501,840.00	351,288.00	150,552.00
22792	JAUNPUR	JALAL PUR	69507	LAKHAMIPUR	203107	LAKHAMIPUR	683	887	301,580.00	211,106.00	90,474.00
22793	JAUNPUR	JALAL PUR	69507	LAKHAMIPUR	203106	THAN	655	850	289,000.00	202,300.00	86,700.00
22794	JAUNPUR	JALAL PUR	69510	MAHIMAPUR	203428	MAHIMAPUR	6257	8124	5,727,420.00	4,009,194.00	1,718,226.00
22795	JAUNPUR	JALAL PUR	69512	MAHUWARI	203147	BISENPUR	46	60	20,400.00	14,280.00	6,120.00
22796	JAUNPUR	JALAL PUR	69512	MAHUWARI	203146	CHAK SUDISUKUL	174	226	76,840.00	53,788.00	23,052.00
22797	JAUNPUR	JALAL PUR	69512	MAHUWARI	203149	MAHUWARI	1203	1562	531,080.00	371,756.00	159,324.00
22798	JAUNPUR	JALAL PUR	69512	MAHUWARI	203148	MATHURAPUR	600	779	264,860.00	185,402.00	79,458.00
22799	JAUNPUR	JALAL PUR	69522	NAHARPATTI	203118	AMMARPUR	448	582	197,880.00	138,516.00	59,364.00
22800	JAUNPUR	JALAL PUR	69522	NAHARPATTI	203116	GHUSANW	928	1205	409,700.00	286,790.00	122,910.00
22801	JAUNPUR	JALAL PUR	69522	NAHARPATTI	203117	NAHAR PATTI	944	1226	416,840.00	291,788.00	125,052.00
22802	JAUNPUR	JALAL PUR	69528	RAKSAWA TAKIYARAM	203136	ISMAILA BHAIRODAYAL	85	110	37,400.00	26,180.00	11,220.00
22803	JAUNPUR	JALAL PUR	69528	RAKSAWA TAKIYARAM	203132	ISMAILA DURGA PRASAD	992	1288	437,920.00	306,544.00	131,376.00
22804	JAUNPUR	JALAL PUR	69528	RAKSAWA TAKIYARAM	203133	ISMAILA SITALA PRASAD	443	575	195,500.00	136,850.00	58,650.00
22805	JAUNPUR	JALAL PUR	69528	RAKSAWA TAKIYARAM	203135	RAKSAMA DAMBARJATI	93	121	41,140.00	28,798.00	12,342.00
22806	JAUNPUR	JALAL PUR	69528	RAKSAWA TAKIYARAM	203134	RAKSAMA TAKIYARAM	449	583	198,220.00	138,754.00	59,466.00

SNo.	District Name	Block Name	LGD Gram Panchayat	Gram Panchayat Name	LGD Village Code	Village Name	TOT_P_2011	Projected Population 2023	Total fund	SBM fund (70 %)	CFC (30%)
1	2	3	4	5	6	7	8	9	10	11	12
22807	JAUNPUR	JALAL PUR	69530	REHARI	203182	BELA	757	983	334,220.00	233,954.00	100,266.00
22808	JAUNPUR	JALAL PUR	69530	REHARI	203183	REHARI	1127	1463	497,420.00	348,194.00	149,226.00
22809	JAUNPUR	KARANJA KALA	69540	AURAH	201996	AURAH	1074	1394	473,960.00	331,772.00	142,188.00
22810	JAUNPUR	KARANJA KALA	69550	BISHAMBHARA URF ZAMUNIPUR	202005	BISHAMBHARA URF ZAMUNIPUR	1230	1597	542,980.00	380,086.00	162,894.00
22811	JAUNPUR	KARANJA KALA	69550	BISHAMBHARA URF ZAMUNIPUR	202006	RAMDASPUR	253	328	111,520.00	78,064.00	33,456.00
22812	JAUNPUR	KARANJA KALA	69551	CHAK GOPALPUR	201876	CHAK GOPALPUR	954	1239	421,260.00	294,882.00	126,378.00
22813	JAUNPUR	KARANJA KALA	69551	CHAK GOPALPUR	201878	KARANJA KHURD	596	774	263,160.00	184,212.00	78,948.00
22814	JAUNPUR	KARANJA KALA	272194	CHHABILEPUR	201875	CHHABILEPUR	1194	1550	527,000.00	368,900.00	158,100.00
22815	JAUNPUR	KARANJA KALA	69555	DALHANPUR	201958	DALHANPUR	1025	1331	452,540.00	316,778.00	135,762.00
22816	JAUNPUR	KARANJA KALA	69555	DALHANPUR	201959	MAHAGAWAN	398	517	175,780.00	123,046.00	52,734.00
22817	JAUNPUR	KARANJA KALA	69555	DALHANPUR	201966	PAYAGPUR	385	500	170,000.00	119,000.00	51,000.00
22818	JAUNPUR	KARANJA KALA	270700	GARAILA	201957	CHAKLAXMAN DAS	176	229	77,860.00	54,502.00	23,358.00
22819	JAUNPUR	KARANJA KALA	270700	GARAILA	201954	GARAILA	1133	1471	500,140.00	350,098.00	150,042.00
22820	JAUNPUR	KARANJA KALA	69559	GAUSPUR CHAKIYA	201883	ALAMGIRPUR	228	296	100,640.00	70,448.00	30,192.00
22821	JAUNPUR	KARANJA KALA	69559	GAUSPUR CHAKIYA	201874	GAUSPUR	673	874	297,160.00	208,012.00	89,148.00
22822	JAUNPUR	KARANJA KALA	69559	GAUSPUR CHAKIYA	201882	MOMINPUR	861	1118	380,120.00	266,084.00	114,036.00
22823	JAUNPUR	KARANJA KALA	270705	GIRDHARPUR	201997	GIRDHARPUR	1180	1532	520,880.00	364,616.00	156,264.00
22824	JAUNPUR	KARANJA KALA	270697	HAIDERPUR	201947	HAIDERPUR	1156	1501	510,340.00	357,238.00	153,102.00
22825	JAUNPUR	KARANJA KALA	69563	HARAKHAMALPUR	201851	BASARATPUR	921	1196	406,640.00	284,648.00	121,992.00
22826	JAUNPUR	KARANJA KALA	69563	HARAKHAMALPUR	201873	HARAKHAMALPUR	982	1275	433,500.00	303,450.00	130,050.00
22827	JAUNPUR	KARANJA KALA	69571	JANAPUR	201982	JANAPUR	730	948	322,320.00	225,624.00	96,696.00
22828	JAUNPUR	KARANJA KALA	69571	JANAPUR	201980	SATAHARA	630	818	278,120.00	194,684.00	83,436.00
22829	JAUNPUR	KARANJA KALA	69574	JASOPUR	201955	HAZI BUX	813	1056	359,040.00	251,328.00	107,712.00
22830	JAUNPUR	KARANJA KALA	69574	JASOPUR	201956	ZASOPUR	1251	1624	552,160.00	386,512.00	165,648.00
22831	JAUNPUR	KARANJA KALA	69584	KISUNPUR	201992	ABDULLAPUR	684	888	301,920.00	211,344.00	90,576.00
22832	JAUNPUR	KARANJA KALA	69584	KISUNPUR	201990	DARIDIH	607	788	267,920.00	187,544.00	80,376.00
22833	JAUNPUR	KARANJA KALA	69584	KISUNPUR	201991	KISUNPUR	765	993	337,620.00	236,334.00	101,286.00
22834	JAUNPUR	KARANJA KALA	69592	LALMANPUR	201880	ABDULLAHPUR	48	62	21,080.00	14,756.00	6,324.00
22835	JAUNPUR	KARANJA KALA	69592	LALMANPUR	201885	KATAKA	645	837	284,580.00	199,206.00	85,374.00
22836	JAUNPUR	KARANJA KALA	69592	LALMANPUR	201886	LALMANPUR	425	552	187,680.00	131,376.00	56,304.00
22837	JAUNPUR	KARANJA KALA	69592	LALMANPUR	201879	ZAHIRUDDINPUR	678	880	299,200.00	209,440.00	89,760.00
22838	JAUNPUR	KARANJA KALA	270703	LOHATA	201984	KISHUNPUR	374	486	165,240.00	115,668.00	49,572.00
22839	JAUNPUR	KARANJA KALA	270703	LOHATA	201985	LOHATA	805	1045	355,300.00	248,710.00	106,590.00
22840	JAUNPUR	KARANJA KALA	69595	MANGADPUR	201868	KUKURIPUR	788	1023	347,820.00	243,474.00	104,346.00
22841	JAUNPUR	KARANJA KALA	69595	MANGADPUR	201968	MANGADPUR	1100	1428	485,520.00	339,864.00	145,656.00
22842	JAUNPUR	KARANJA KALA	69595	MANGADPUR	201970	RAJJIPUR	115	149	50,660.00	35,462.00	15,198.00
22843	JAUNPUR	KARANJA KALA	69595	MANGADPUR	201969	SADI PATTI	360	467	158,780.00	111,146.00	47,634.00
22844	JAUNPUR	KARANJA KALA	270690	MOKALPUR	201841	BARAIPUR	530	688	233,920.00	163,744.00	70,176.00
22845	JAUNPUR	KARANJA KALA	270690	MOKALPUR	201842	MOKALPUR	665	863	293,420.00	205,394.00	88,026.00
22846	JAUNPUR	KARANJA KALA	69603	PACHEWARA	202015	BHIRAPUR	357	464	157,760.00	110,432.00	47,328.00
22847	JAUNPUR	KARANJA KALA	69603	PACHEWARA	202016	PACHEWARA	996	1293	439,620.00	307,734.00	131,886.00
22848	JAUNPUR	KARANJA KALA	69603	PACHEWARA	202018	SHEKHAWALIA	519	674	229,160.00	160,412.00	68,748.00

SNo.	District Name	Block Name	LGD Gram Panchayat	Gram Panchayat Name	LGD Village Code	Village Name	TOT_P_2011	Projected Population 2023	Total fund	SBM fund (70 %)	CFC (30%)
1	2	3	4	5	6	7	8	9	10	11	12
22849	JAUNPUR	KARANJA KALA	69604	PADUMPUR	201935	ARAJI PADUMPUR I	46	60	20,400.00	14,280.00	6,120.00
22850	JAUNPUR	KARANJA KALA	69604	PADUMPUR	201934	ARAZI MAINIPUR	87	113	38,420.00	26,894.00	11,526.00
22851	JAUNPUR	KARANJA KALA	69604	PADUMPUR	201939	CHAK HATA	141	183	62,220.00	43,554.00	18,666.00
22852	JAUNPUR	KARANJA KALA	69604	PADUMPUR	201937	DEO CHANDPUR	354	460	156,400.00	109,480.00	46,920.00
22853	JAUNPUR	KARANJA KALA	69604	PADUMPUR	201938	PADUMPUR KHAS	963	1250	425,000.00	297,500.00	127,500.00
22854	JAUNPUR	KARANJA KALA	69604	PADUMPUR	201930	RAMPUR	561	728	247,520.00	173,264.00	74,256.00
22855	JAUNPUR	KARANJA KALA	69606	PARAPATTI	202011	DHARMASARI	743	965	328,100.00	229,670.00	98,430.00
22856	JAUNPUR	KARANJA KALA	69606	PARAPATTI	202008	PARAPATTI	1006	1306	444,040.00	310,828.00	133,212.00
22857	JAUNPUR	KARANJA KALA	273399	SAMASPUR	201979	SAMASPUR	1081	1404	477,360.00	334,152.00	143,208.00
22858	JAUNPUR	KARANJA KALA	69620	SULTANPUR GAUR	201960	AHAMADPUR	327	425	144,500.00	101,150.00	43,350.00
22859	JAUNPUR	KARANJA KALA	69620	SULTANPUR GAUR	201962	GOSAIPUR	771	1001	340,340.00	238,238.00	102,102.00
22860	JAUNPUR	KARANJA KALA	69620	SULTANPUR GAUR	201963	SULTANPUR GAUR	1000	1298	441,320.00	308,924.00	132,396.00
22861	JAUNPUR	KARANJA KALA	270704	TRILOCHANPUR	201995	PAIGIPUR	431	560	190,400.00	133,280.00	57,120.00
22862	JAUNPUR	KARANJA KALA	270704	TRILOCHANPUR	202004	TRILOCHANPUR	729	947	321,980.00	225,386.00	96,594.00
22863	JAUNPUR	KERAKAT	270715	BALUA	203294	BALUA	1173	1523	517,820.00	362,474.00	155,346.00
22864	JAUNPUR	KERAKAT	69628	BANTARI	203297	BANTARI	801	1040	353,600.00	247,520.00	106,080.00
22865	JAUNPUR	KERAKAT	69628	BANTARI	203296	PARSAURI	778	1010	343,400.00	240,380.00	103,020.00
22866	JAUNPUR	KERAKAT	69628	BANTARI	203299	PATKHAULI	139	180	61,200.00	42,840.00	18,360.00
22867	JAUNPUR	KERAKAT	69629	BARAICHHA	203295	BARAICHHA	1037	1346	457,640.00	320,348.00	137,292.00
22868	JAUNPUR	KERAKAT	270706	BASGIT	203221	BASGIT	1105	1435	487,900.00	341,530.00	146,370.00
22869	JAUNPUR	KERAKAT	69637	BHAIRO BHANPUR	203196	BHAIRO BHANPUR	606	787	267,580.00	187,306.00	80,274.00
22870	JAUNPUR	KERAKAT	69637	BHAIRO BHANPUR	203199	CHAK GOVINDPUR	158	205	69,700.00	48,790.00	20,910.00
22871	JAUNPUR	KERAKAT	69637	BHAIRO BHANPUR	203198	GOVINDPUR	252	327	111,180.00	77,826.00	33,354.00
22872	JAUNPUR	KERAKAT	69637	BHAIRO BHANPUR	203200	MURLIPUR	525	682	231,880.00	162,316.00	69,564.00
22873	JAUNPUR	KERAKAT	69637	BHAIRO BHANPUR	203195	RAJPUR	272	353	120,020.00	84,014.00	36,006.00
22874	JAUNPUR	KERAKAT	69639	BHITARI	203244	BHITARI	922	1197	406,980.00	284,886.00	122,094.00
22875	JAUNPUR	KERAKAT	69639	BHITARI	203245	GOPALPUR	578	750	255,000.00	178,500.00	76,500.00
22876	JAUNPUR	KERAKAT	69640	BRAHMANPUR JHAMAKA	203209	BRAHMANPUR	1210	1571	534,140.00	373,898.00	160,242.00
22877	JAUNPUR	KERAKAT	69640	BRAHMANPUR JHAMAKA	203210	SARANWA	658	854	290,360.00	203,252.00	87,108.00
22878	JAUNPUR	KERAKAT	270710	GANGAULI	203247	GANGAULI	1230	1597	542,980.00	380,086.00	162,894.00
22879	JAUNPUR	KERAKAT	69654	KHARGASIPUR	203224	HASANPUR	88	114	38,760.00	27,132.00	11,628.00
22880	JAUNPUR	KERAKAT	69654	KHARGASIPUR	203225	KHARGASIPUR	1239	1609	547,060.00	382,942.00	164,118.00
22881	JAUNPUR	KERAKAT	69654	KHARGASIPUR	203232	RAMPUR	584	758	257,720.00	180,404.00	77,316.00
22882	JAUNPUR	KERAKAT	270711	NADAULI	203215	NADAULI	1109	1440	489,600.00	342,720.00	146,880.00
22883	JAUNPUR	KERAKAT	69659	NIHALAPUR	203267	CHAKSUDI	361	469	159,460.00	111,622.00	47,838.00
22884	JAUNPUR	KERAKAT	69659	NIHALAPUR	203266	NIHALAPUR	951	1235	419,900.00	293,930.00	125,970.00
22885	JAUNPUR	KERAKAT	69662	PARAPATI	203290	BARAHIMPUR	851	1105	375,700.00	262,990.00	112,710.00
22886	JAUNPUR	KERAKAT	69662	PARAPATI	203303	PARAPATI	866	1124	382,160.00	267,512.00	114,648.00
22887	JAUNPUR	KERAKAT	270712	PAUNI	203270	PAUNI	1159	1505	511,700.00	358,190.00	153,510.00
22888	JAUNPUR	KERAKAT	69664	PURANPUR	203228	CHARANADIH	349	453	154,020.00	107,814.00	46,206.00
22889	JAUNPUR	KERAKAT	69664	PURANPUR	203230	KHATAHARA	151	196	66,640.00	46,648.00	19,992.00
22890	JAUNPUR	KERAKAT	69664	PURANPUR	203226	PADAMPUR	46	60	20,400.00	14,280.00	6,120.00

SNo.	District Name	Block Name	LGD Gram Panchayat	Gram Panchayat Name	LGD Village Code	Village Name	TOT_P_2011	Projected Population 2023	Total fund	SBM fund (70 %)	CFC (30%)
1	2	3	4	5	6	7	8	9	10	11	12
22891	JAUNPUR	KERAKAT	69664	PURANPUR	203222	PITHAPUR	372	483	164,220.00	114,954.00	49,266.00
22892	JAUNPUR	KERAKAT	69664	PURANPUR	203227	PURANPUR	960	1246	423,640.00	296,548.00	127,092.00
22893	JAUNPUR	KERAKAT	270707	SAIDKHANPUR	203242	SAIDKHANPUR	1021	1326	450,840.00	315,588.00	135,252.00
22894	JAUNPUR	KERAKAT	69673	SHIVRAM PUR KHURD	203276	SHIVRAM PUR KHURD	1280	1662	565,080.00	395,556.00	169,524.00
22895	JAUNPUR	KERAKAT	270708	SURHURPUR	203197	SURHURPUR	1100	1428	485,520.00	339,864.00	145,656.00
22896	JAUNPUR	KHUTHAN	69684	AHARPUR	200424	AHARPUR	838	1088	369,920.00	258,944.00	110,976.00
22897	JAUNPUR	KHUTHAN	69684	AHARPUR	200421	PURA BHULAN	72	93	31,620.00	22,134.00	9,486.00
22898	JAUNPUR	KHUTHAN	69684	AHARPUR	200433	UCHWADEEHA	855	1110	377,400.00	264,180.00	113,220.00
22899	JAUNPUR	KHUTHAN	69686	AKKHIPUR	200438	AKKHIPUR	1284	1667	566,780.00	396,746.00	170,034.00
22900	JAUNPUR	KHUTHAN	69686	AKKHIPUR	200442	MUBARAKPUR	234	304	103,360.00	72,352.00	31,008.00
22901	JAUNPUR	KHUTHAN	69686	AKKHIPUR	200441	PAARPUR	463	601	204,340.00	143,038.00	61,302.00
22902	JAUNPUR	KHUTHAN	270720	ASHARAFPUR	200474	ASHARAFPUR	681	884	300,560.00	210,392.00	90,168.00
22903	JAUNPUR	KHUTHAN	270720	ASHARAFPUR	200472	CHAKBANKATHA	394	512	174,080.00	121,856.00	52,224.00
22904	JAUNPUR	KHUTHAN	270720	ASHARAFPUR	200473	SULTANPUR	569	739	251,260.00	175,882.00	75,378.00
22905	JAUNPUR	KHUTHAN	69705	DIDKHORA	200518	DIDKHORA	960	1246	423,640.00	296,548.00	127,092.00
22906	JAUNPUR	KHUTHAN	69705	DIDKHORA	200516	KOTAWALIYA	346	449	152,660.00	106,862.00	45,798.00
22907	JAUNPUR	KHUTHAN	69705	DIDKHORA	200517	MAULAANIPUR	269	349	118,660.00	83,062.00	35,598.00
22908	JAUNPUR	KHUTHAN	69708	FATEHGARH	200417	BHEURHA KHURD	424	551	187,340.00	131,138.00	56,202.00
22909	JAUNPUR	KHUTHAN	69708	FATEHGARH	200413	FATEH GARH	1197	1554	528,360.00	369,852.00	158,508.00
22910	JAUNPUR	KHUTHAN	69708	FATEHGARH	200414	NEMPUR	83	108	36,720.00	25,704.00	11,016.00
22911	JAUNPUR	KHUTHAN	69708	FATEHGARH	200415	RAMRAIPUR	84	109	37,060.00	25,942.00	11,118.00
22912	JAUNPUR	KHUTHAN	270717	GAROTHAN	200573	GAROTHAN	1236	1605	545,700.00	381,990.00	163,710.00
22913	JAUNPUR	KHUTHAN	69713	GOBARAHA	200485	GOBARAHA	949	1232	418,880.00	293,216.00	125,664.00
22914	JAUNPUR	KHUTHAN	69713	GOBARAHA	200486	SHABUDDINPUR	817	1061	360,740.00	252,518.00	108,222.00
22915	JAUNPUR	KHUTHAN	69718	JAMUNIYA	200423	HISSAMUDDINPUR	697	905	307,700.00	215,390.00	92,310.00
22916	JAUNPUR	KHUTHAN	69718	JAMUNIYA	200422	JAMUNIYA	953	1237	420,580.00	294,406.00	126,174.00
22917	JAUNPUR	KHUTHAN	270729	KABIRUDDINPUR	200544	CHAKFATEPUR	302	392	133,280.00	93,296.00	39,984.00
22918	JAUNPUR	KHUTHAN	270729	KABIRUDDINPUR	200545	HANSAPUR	94	122	41,480.00	29,036.00	12,444.00
22919	JAUNPUR	KHUTHAN	270729	KABIRUDDINPUR	200539	JAGBANDAN PUR	409	531	180,540.00	126,378.00	54,162.00
22920	JAUNPUR	KHUTHAN	270729	KABIRUDDINPUR	200546	KABIRUDDINPUR	509	661	224,740.00	157,318.00	67,422.00
22921	JAUNPUR	KHUTHAN	270729	KABIRUDDINPUR	200536	NEWADA	314	408	138,720.00	97,104.00	41,616.00
22922	JAUNPUR	KHUTHAN	270729	KABIRUDDINPUR	200537	NIRANJANPUR	424	551	187,340.00	131,138.00	56,202.00
22923	JAUNPUR	KHUTHAN	69719	KADIRAPUR	200401	GULAMIPUR	809	1050	357,000.00	249,900.00	107,100.00
22924	JAUNPUR	KHUTHAN	69719	KADIRAPUR	200400	KADIRPUR	1021	1326	450,840.00	315,588.00	135,252.00
22925	JAUNPUR	KHUTHAN	270716	KAJISHAHPUR	200496	JAUKABAD	785	1019	346,460.00	242,522.00	103,938.00
22926	JAUNPUR	KHUTHAN	270716	KAJISHAHPUR	200495	KAJISHAHPUR	923	1198	407,320.00	285,124.00	122,196.00
22927	JAUNPUR	KHUTHAN	69721	KANAMAU	200460	KANAMAU	1256	1631	554,540.00	388,178.00	166,362.00
22928	JAUNPUR	KHUTHAN	69721	KANAMAU	200459	TURKAULLI	539	700	238,000.00	166,600.00	71,400.00
22929	JAUNPUR	KHUTHAN	69723	KASIYAPUR	200396	KASIYAPUR	912	1184	402,560.00	281,792.00	120,768.00
22930	JAUNPUR	KHUTHAN	69723	KASIYAPUR	200395	PAHARAJAPUR	366	475	161,500.00	113,050.00	48,450.00
22931	JAUNPUR	KHUTHAN	69724	KHALASA PATTI	200492	AALAMPUR	175	227	77,180.00	54,026.00	23,154.00
22932	JAUNPUR	KHUTHAN	69724	KHALASA PATTI	200493	KHALASA PATTI	1164	1511	513,740.00	359,618.00	154,122.00

SNo.	District Name	Block Name	LGD Gram Panchayat	Gram Panchayat Name	LGD Village Code	Village Name	TOT_P_2011	Projected Population 2023	Total fund	SBM fund (70 %)	CFC (30%)
1	2	3	4	5	6	7	8	9	10	11	12
22933	JAUNPUR	KHUTHAN	69724	KHALASA PATTI	200487	SAID PANAULI	749	973	330,820.00	231,574.00	99,246.00
22934	JAUNPUR	KHUTHAN	69725	KHANPUR	200562	KHANPUR	1198	1555	528,700.00	370,090.00	158,610.00
22935	JAUNPUR	KHUTHAN	270722	LORIHA	200394	BANSINGH PATTI	33	43	14,620.00	10,234.00	4,386.00
22936	JAUNPUR	KHUTHAN	270722	LORIHA	200397	BARBASPUR	448	582	197,880.00	138,516.00	59,364.00
22937	JAUNPUR	KHUTHAN	270722	LORIHA	200405	LORIHA	543	705	239,700.00	167,790.00	71,910.00
22938	JAUNPUR	KHUTHAN	270723	MAHMADPUR	200404	MOHAMMADPUR	729	947	321,980.00	225,386.00	96,594.00
22939	JAUNPUR	KHUTHAN	270949	MAIDAAS PATTI	200530	BANSIPUR	370	480	163,200.00	114,240.00	48,960.00
22940	JAUNPUR	KHUTHAN	270949	MAIDAAS PATTI	200531	EJDIPUR	351	456	155,040.00	108,528.00	46,512.00
22941	JAUNPUR	KHUTHAN	270949	MAIDAAS PATTI	200529	HASANPUR	177	230	78,200.00	54,740.00	23,460.00
22942	JAUNPUR	KHUTHAN	270949	MAIDAAS PATTI	200532	MAIDAAS PATTI	496	644	218,960.00	153,272.00	65,688.00
22943	JAUNPUR	KHUTHAN	69732	MARHAT	200543	CHAKBARNA	280	364	123,760.00	86,632.00	37,128.00
22944	JAUNPUR	KHUTHAN	69732	MARHAT	200542	MARHAT	1191	1546	525,640.00	367,948.00	157,692.00
22945	JAUNPUR	KHUTHAN	273386	MOHAMMADPUR	200547	BAHARIPUR	554	719	244,460.00	171,122.00	73,338.00
22946	JAUNPUR	KHUTHAN	273386	MOHAMMADPUR	200553	MOHAMMADPUR	743	965	328,100.00	229,670.00	98,430.00
22947	JAUNPUR	KHUTHAN	69736	MOOLNAPUR	200579	BASTI BANDGAN	651	845	287,300.00	201,110.00	86,190.00
22948	JAUNPUR	KHUTHAN	69736	MOOLNAPUR	200578	MOLNAPUR	932	1210	411,400.00	287,980.00	123,420.00
22949	JAUNPUR	KHUTHAN	69736	MOOLNAPUR	200574	ZAMEEN BASTI	484	628	213,520.00	149,464.00	64,056.00
22950	JAUNPUR	KHUTHAN	69738	MUJJAKIRPUR	200522	BANDANPUR	417	541	183,940.00	128,758.00	55,182.00
22951	JAUNPUR	KHUTHAN	69738	MUJJAKIRPUR	200523	BHATPURWA	312	405	137,700.00	96,390.00	41,310.00
22952	JAUNPUR	KHUTHAN	69738	MUJJAKIRPUR	200528	MADARAHAN	46	60	20,400.00	14,280.00	6,120.00
22953	JAUNPUR	KHUTHAN	69738	MUJJAKIRPUR	200524	MUJJAKIRPUR	766	995	338,300.00	236,810.00	101,490.00
22954	JAUNPUR	KHUTHAN	270718	NAGAVA	200507	NAGAVA	1140	1480	503,200.00	352,240.00	150,960.00
22955	JAUNPUR	KHUTHAN	270734	NOORUDDINPUR	200525	JAINPUR	328	426	144,840.00	101,388.00	43,452.00
22956	JAUNPUR	KHUTHAN	270734	NOORUDDINPUR	200527	METHENEPUR	333	432	146,880.00	102,816.00	44,064.00
22957	JAUNPUR	KHUTHAN	270734	NOORUDDINPUR	200526	NOORUDDINPUR	562	730	248,200.00	173,740.00	74,460.00
22958	JAUNPUR	KHUTHAN	270719	RANIPUR	200565	RANIPUR	924	1200	408,000.00	285,600.00	122,400.00
22959	JAUNPUR	KHUTHAN	270719	RANIPUR	200566	ZALIBPUR	557	723	245,820.00	172,074.00	73,746.00
22960	JAUNPUR	KHUTHAN	270725	SAMSHIPUR	200398	BHIKHANA PUR	394	512	174,080.00	121,856.00	52,224.00
22961	JAUNPUR	KHUTHAN	270725	SAMSHIPUR	200403	CHANDAULI	282	366	124,440.00	87,108.00	37,332.00
22962	JAUNPUR	KHUTHAN	270725	SAMSHIPUR	200402	MADAARPUR	586	761	258,740.00	181,118.00	77,622.00
22963	JAUNPUR	KHUTHAN	270725	SAMSHIPUR	200399	MOHAMMADPUR URF CHAK GULAMIPUR	283	367	124,780.00	87,346.00	37,434.00
22964	JAUNPUR	KHUTHAN	270725	SAMSHIPUR	200462	SAMSHIPUR	772	1002	340,680.00	238,476.00	102,204.00
22965	JAUNPUR	KHUTHAN	270733	TAJUPUR	200557	SANJARPUR	480	623	211,820.00	148,274.00	63,546.00
22966	JAUNPUR	KHUTHAN	270733	TAJUPUR	200555	TAJUPUR	910	1182	401,880.00	281,316.00	120,564.00
22967	JAUNPUR	MACHCHALI SHAHAR	69765	AGAHUWA	201449	AGAHUWA	1229	1596	542,640.00	379,848.00	162,792.00
22968	JAUNPUR	MACHCHALI SHAHAR	69765	AGAHUWA	201439	SAWAIYA	979	1271	432,140.00	302,498.00	129,642.00
22969	JAUNPUR	MACHCHALI SHAHAR	69766	ALAPUR GODHANA	201462	ALAPUR GODHANA	1046	1358	461,720.00	323,204.00	138,516.00
22970	JAUNPUR	MACHCHALI SHAHAR	69766	ALAPUR GODHANA	201461	HAWELI	492	639	217,260.00	152,082.00	65,178.00
22971	JAUNPUR	MACHCHALI SHAHAR	69773	BASAHARA	201392	AHIYAPUR	177	230	78,200.00	54,740.00	23,460.00
22972	JAUNPUR	MACHCHALI SHAHAR	69773	BASAHARA	201397	BARUWA	789	1024	348,160.00	243,712.00	104,448.00
22973	JAUNPUR	MACHCHALI SHAHAR	69773	BASAHARA	201398	BASAHATA	954	1239	421,260.00	294,882.00	126,378.00
22974	JAUNPUR	MACHCHALI SHAHAR	69773	BASAHARA	201395	NONARA KHURD	347	451	153,340.00	107,338.00	46,002.00

SNo.	District Name	Block Name	LGD Gram Panchayat	Gram Panchayat Name	LGD Village Code	Village Name	TOT_P_2011	Projected Population 2023	Total fund	SBM fund (70 %)	CFC (30%)
1	2	3	4	5	6	7	8	9	10	11	12
22975	JAUNPUR	MACHCHALI SHAHAR	69773	BASAHARA	201393	NORARAKALA	90	117	39,780.00	27,846.00	11,934.00
22976	JAUNPUR	MACHCHALI SHAHAR	69773	BASAHARA	201394	TULAPUR	796	1034	351,560.00	246,092.00	105,468.00
22977	JAUNPUR	MACHCHALI SHAHAR	270806	CHHACHHO	201328	CHHACHHO	1018	1322	449,480.00	314,636.00	134,844.00
22978	JAUNPUR	MACHCHALI SHAHAR	270797	HEERAMANPUR	201340	HEERAMANPUR	1039	1349	458,660.00	321,062.00	137,598.00
22979	JAUNPUR	MACHCHALI SHAHAR	270744	ISMALELA	201311	CHAK ENGLISH JORAWAR KHAN	541	702	238,680.00	167,076.00	71,604.00
22980	JAUNPUR	MACHCHALI SHAHAR	270744	ISMALELA	201310	ISMALELA	750	974	331,160.00	231,812.00	99,348.00
22981	JAUNPUR	MACHCHALI SHAHAR	69792	JAGADISHPUR TA.KUNWARPUR	201336	DARABPUR	526	683	232,220.00	162,554.00	69,666.00
22982	JAUNPUR	MACHCHALI SHAHAR	69792	JAGADISHPUR TA.KUNWARPUR	201334	DHANIPUR	333	432	146,880.00	102,816.00	44,064.00
22983	JAUNPUR	MACHCHALI SHAHAR	69792	JAGADISHPUR TA.KUNWARPUR	201335	JAGADISHPUR TA.KUNWARPUR	802	1041	353,940.00	247,758.00	106,182.00
22984	JAUNPUR	MACHCHALI SHAHAR	270799	JAGARNATHPUR	201347	CHAK ENGLISH CHAK CHAIN SINGH	262	340	115,600.00	80,920.00	34,680.00
22985	JAUNPUR	MACHCHALI SHAHAR	270799	JAGARNATHPUR	201346	HIQAMUDDINPUR	370	480	163,200.00	114,240.00	48,960.00
22986	JAUNPUR	MACHCHALI SHAHAR	270799	JAGARNATHPUR	201345	JAGARNATHPUR	463	601	204,340.00	143,038.00	61,302.00
22987	JAUNPUR	MACHCHALI SHAHAR	270808	KALYANPUR	201413	KALYANPUR	651	845	287,300.00	201,110.00	86,190.00
22988	JAUNPUR	MACHCHALI SHAHAR	270808	KALYANPUR	201414	SONHARA	626	813	276,420.00	193,494.00	82,926.00
22989	JAUNPUR	MACHCHALI SHAHAR	69804	KATAKA	201302	CHAK GHASITA	488	634	215,560.00	150,892.00	64,668.00
22990	JAUNPUR	MACHCHALI SHAHAR	69804	KATAKA	201307	KAITHAULI	529	687	233,580.00	163,506.00	70,074.00
22991	JAUNPUR	MACHCHALI SHAHAR	69804	KATAKA	201304	KATAKA	656	852	289,680.00	202,776.00	86,904.00
22992	JAUNPUR	MACHCHALI SHAHAR	69804	KATAKA	201303	KISUNIPUR	173	225	76,500.00	53,550.00	22,950.00
22993	JAUNPUR	MACHCHALI SHAHAR	69804	KATAKA	201306	THEHUNIYA	327	425	144,500.00	101,150.00	43,350.00
22994	JAUNPUR	MACHCHALI SHAHAR	270807	KHARAIYA MAU	201411	KHARAIYA MAU	1024	1330	452,200.00	316,540.00	135,660.00
22995	JAUNPUR	MACHCHALI SHAHAR	69809	KORAMALPUR	201327	CHAK MUBARAK	69	90	30,600.00	21,420.00	9,180.00
22996	JAUNPUR	MACHCHALI SHAHAR	69809	KORAMALPUR	201371	GODHUPUR	133	173	58,820.00	41,174.00	17,646.00
22997	JAUNPUR	MACHCHALI SHAHAR	69809	KORAMALPUR	201369	KORAMALPUR	196	254	86,360.00	60,452.00	25,908.00
22998	JAUNPUR	MACHCHALI SHAHAR	69809	KORAMALPUR	201370	MEERPUR KHAS	614	797	270,980.00	189,686.00	81,294.00
22999	JAUNPUR	MACHCHALI SHAHAR	69815	MADHOPUR	201437	IMILIYA	543	705	239,700.00	167,790.00	71,910.00
23000	JAUNPUR	MACHCHALI SHAHAR	69815	MADHOPUR	201436	MADHOPUR	1082	1405	477,700.00	334,390.00	143,310.00
23001	JAUNPUR	MACHCHALI SHAHAR	271008	MAHAPUR	201406	BOSAULA	244	317	107,780.00	75,446.00	32,334.00
23002	JAUNPUR	MACHCHALI SHAHAR	271008	MAHAPUR	201404	KISUN DASPUR TA. BATANAHTA	94	122	41,480.00	29,036.00	12,444.00
23003	JAUNPUR	MACHCHALI SHAHAR	271008	MAHAPUR	201407	MAHAPUR	511	663	225,420.00	157,794.00	67,626.00
23004	JAUNPUR	MACHCHALI SHAHAR	271008	MAHAPUR	201403	NARSINGHPUR	404	525	178,500.00	124,950.00	53,550.00
23005	JAUNPUR	MACHCHALI SHAHAR	270795	NADAN	201331	ADDOPUR	451	586	199,240.00	139,468.00	59,772.00
23006	JAUNPUR	MACHCHALI SHAHAR	270795	NADAN	201329	NADAN	559	726	246,840.00	172,788.00	74,052.00
23007	JAUNPUR	MACHCHALI SHAHAR	69819	PAHARPUR	201320	JALALABAD	549	713	242,420.00	169,694.00	72,726.00
23008	JAUNPUR	MACHCHALI SHAHAR	69819	PAHARPUR	201321	MIRZAPUR	503	653	222,020.00	155,414.00	66,606.00
23009	JAUNPUR	MACHCHALI SHAHAR	69819	PAHARPUR	201322	NIKAMUDDINPUR	976	1267	430,780.00	301,546.00	129,234.00
23010	JAUNPUR	MACHCHALI SHAHAR	69819	PAHARPUR	201319	PAHARPUR	1202	1561	530,740.00	371,518.00	159,222.00
23011	JAUNPUR	MACHCHALI SHAHAR	69820	PAKARI	201378	GONDALPUR	243	316	107,440.00	75,208.00	32,232.00
23012	JAUNPUR	MACHCHALI SHAHAR	69820	PAKARI	201380	PAKARI	962	1249	424,660.00	297,262.00	127,398.00
23013	JAUNPUR	MACHCHALI SHAHAR	69820	PAKARI	201381	PEERPUR	517	671	228,140.00	159,698.00	68,442.00
23014	JAUNPUR	MACHCHALI SHAHAR	69820	PAKARI	201377	RAJAPUR	594	771	262,140.00	183,498.00	78,642.00
23015	JAUNPUR	MACHCHALI SHAHAR	270804	PARASUPUR	201353	PARASUPUR	1276	1657	563,380.00	394,366.00	169,014.00
23016	JAUNPUR	MACHCHALI SHAHAR	270738	RAJEPUR TA. BARAIPAR	201299	RAJEPUR TA. BARAIPAR	1122	1457	495,380.00	346,766.00	148,614.00

SNo.	District Name	Block Name	LGD Gram Panchayat	Gram Panchayat Name	LGD Village Code	Village Name	TOT_P_2011	Projected Population 2023	Total fund	SBM fund (70 %)	CFC (30%)
1	2	3	4	5	6	7	8	9	10	11	12
23017	JAUNPUR	MACHCHALI SHAHAR	69826	RAMPUR KATAHIT	201309	RAMPUR TA. KATAHI	1010	1311	445,740.00	312,018.00	133,722.00
23018	JAUNPUR	MACHCHALI SHAHAR	69830	SAHANI	201419	NATHUPUR	711	923	313,820.00	219,674.00	94,146.00
23019	JAUNPUR	MACHCHALI SHAHAR	69830	SAHANI	201420	SAHANI	954	1239	421,260.00	294,882.00	126,378.00
23020	JAUNPUR	MACHCHALI SHAHAR	69830	SAHANI	201418	SHAHPUR	707	918	312,120.00	218,484.00	93,636.00
23021	JAUNPUR	MACHCHALI SHAHAR	69832	SARAI DEWA	201440	DEWAPUR	331	430	146,200.00	102,340.00	43,860.00
23022	JAUNPUR	MACHCHALI SHAHAR	69832	SARAI DEWA	201441	SARAI DEWA	1127	1463	497,420.00	348,194.00	149,226.00
23023	JAUNPUR	MACHCHALI SHAHAR	69836	TAJUDDINPUR	201363	AHAMADPUR	614	797	270,980.00	189,686.00	81,294.00
23024	JAUNPUR	MACHCHALI SHAHAR	69836	TAJUDDINPUR	201365	CHAK RAHAMAN	151	196	66,640.00	46,648.00	19,992.00
23025	JAUNPUR	MACHCHALI SHAHAR	69836	TAJUDDINPUR	201362	DELHUPUR	401	521	177,140.00	123,998.00	53,142.00
23026	JAUNPUR	MACHCHALI SHAHAR	69836	TAJUDDINPUR	201366	KHAWAJAPUR	316	410	139,400.00	97,580.00	41,820.00
23027	JAUNPUR	MACHCHALI SHAHAR	69836	TAJUDDINPUR	201368	MAHAMOODPUR	464	602	204,680.00	143,276.00	61,404.00
23028	JAUNPUR	MACHCHALI SHAHAR	69836	TAJUDDINPUR	201364	TAJUDDINPUR	734	953	324,020.00	226,814.00	97,206.00
23029	JAUNPUR	MACHCHALI SHAHAR	69837	TEKARDIH	201396	BELASIN	964	1252	425,680.00	297,976.00	127,704.00
23030	JAUNPUR	MACHCHALI SHAHAR	69837	TEKARDIH	201379	TEKARDIH	1167	1515	515,100.00	360,570.00	154,530.00
23031	JAUNPUR	MACHCHALI SHAHAR	69840	UMAPUR	201375	KADANPUR	625	812	276,080.00	193,256.00	82,824.00
23032	JAUNPUR	MACHCHALI SHAHAR	69840	UMAPUR	201374	UMAPUR	1088	1413	480,420.00	336,294.00	144,126.00
23033	JAUNPUR	MAHARAJ GANJ	69845	AHIROULI	200793	AHIRAULI	971	1261	428,740.00	300,118.00	128,622.00
23034	JAUNPUR	MAHARAJ GANJ	69845	AHIROULI	200795	PURA ANOTI	412	535	181,900.00	127,330.00	54,570.00
23035	JAUNPUR	MAHARAJ GANJ	69845	AHIROULI	200794	PURA KANSA	178	231	78,540.00	54,978.00	23,562.00
23036	JAUNPUR	MAHARAJ GANJ	69845	AHIROULI	200796	SONPURA	368	478	162,520.00	113,764.00	48,756.00
23037	JAUNPUR	MAHARAJ GANJ	69851	BABHANPUR	200877	BABHANPUR	1266	1644	558,960.00	391,272.00	167,688.00
23038	JAUNPUR	MAHARAJ GANJ	69853	BAHARPUR KHURD	200786	BAHARPUR KHURD	1142	1483	504,220.00	352,954.00	151,266.00
23039	JAUNPUR	MAHARAJ GANJ	69853	BAHARPUR KHURD	200787	PURA JUJHARRAI	234	304	103,360.00	72,352.00	31,008.00
23040	JAUNPUR	MAHARAJ GANJ	69854	BAHAUDDEENPUR	200873	BAHAUDDEENPUR	1087	1411	479,740.00	335,818.00	143,922.00
23041	JAUNPUR	MAHARAJ GANJ	270816	BAIRMA	200876	BAIRMA	874	1135	385,900.00	270,130.00	115,770.00
23042	JAUNPUR	MAHARAJ GANJ	270816	BAIRMA	200875	KOIRIPUR	695	902	306,680.00	214,676.00	92,004.00
23043	JAUNPUR	MAHARAJ GANJ	270824	BANAKAT BHARTHI	200785	BANAKAT BHARTHI	907	1178	400,520.00	280,364.00	120,156.00
23044	JAUNPUR	MAHARAJ GANJ	270824	BANAKAT BHARTHI	200788	PURA HOLRAI	455	591	200,940.00	140,658.00	60,282.00
23045	JAUNPUR	MAHARAJ GANJ	271023	BANBIRPUR	200879	BANBIRPUR	1180	1532	520,880.00	364,616.00	156,264.00
23046	JAUNPUR	MAHARAJ GANJ	69858	BASAHRA KALAN	200849	BASAHRA KALAN	1168	1517	515,780.00	361,046.00	154,734.00
23047	JAUNPUR	MAHARAJ GANJ	69858	BASAHRA KALAN	200847	BASAHRA KHURD	59	77	26,180.00	18,326.00	7,854.00
23048	JAUNPUR	MAHARAJ GANJ	69858	BASAHRA KALAN	200848	HARKHPUR	645	837	284,580.00	199,206.00	85,374.00
23049	JAUNPUR	MAHARAJ GANJ	69858	BASAHRA KALAN	200850	KOBA	442	574	195,160.00	136,612.00	58,548.00
23050	JAUNPUR	MAHARAJ GANJ	270820	BASOAR	200878	BASOAR	1141	1481	503,540.00	352,478.00	151,062.00
23051	JAUNPUR	MAHARAJ GANJ	69861	BHARTHARI	200941	BARIYAREPUR	500	649	220,660.00	154,462.00	66,198.00
23052	JAUNPUR	MAHARAJ GANJ	69861	BHARTHARI	200942	BHARTHARI	1140	1480	503,200.00	352,240.00	150,960.00
23053	JAUNPUR	MAHARAJ GANJ	69861	BHARTHARI	200943	GOTHAWA	932	1210	411,400.00	287,980.00	123,420.00
23054	JAUNPUR	MAHARAJ GANJ	270834	BHIMPUR	200823	BHIMPUR	856	1111	377,740.00	264,418.00	113,322.00
23055	JAUNPUR	MAHARAJ GANJ	270834	BHIMPUR	200823	CHHITKAPUR	856	1111	377,740.00	264,418.00	113,322.00
23056	JAUNPUR	MAHARAJ GANJ	270834	BHIMPUR	200823	KASTURIPUR	856	1111	377,740.00	264,418.00	113,322.00
23057	JAUNPUR	MAHARAJ GANJ	69866	CHARO	200829	CHARO	905	1175	399,500.00	279,650.00	119,850.00
23058	JAUNPUR	MAHARAJ GANJ	69866	CHARO	200822	LOKAPUR	392	509	173,060.00	121,142.00	51,918.00

SNo.	District Name	Block Name	LGD Gram Panchayat	Gram Panchayat Name	LGD Village Code	Village Name	TOT_P_2011	Projected Population 2023	Total fund	SBM fund (70 %)	CFC (30%)
1	2	3	4	5	6	7	8	9	10	11	12
23059	JAUNPUR	MAHARAJ GANJ	69866	CHARO	200827	SENPUR KALAN	412	535	181,900.00	127,330.00	54,570.00
23060	JAUNPUR	MAHARAJ GANJ	69866	CHARO	200828	SENPUR KHURD	321	417	141,780.00	99,246.00	42,534.00
23061	JAUNPUR	MAHARAJ GANJ	270836	CHETI	200905	CHETI	1144	1485	504,900.00	353,430.00	151,470.00
23062	JAUNPUR	MAHARAJ GANJ	69867	DALLOOPUR	200892	DALLOOPUR	1063	1380	469,200.00	328,440.00	140,760.00
23063	JAUNPUR	MAHARAJ GANJ	272182	DANDWA	200833	DANDWA	644	836	284,240.00	198,968.00	85,272.00
23064	JAUNPUR	MAHARAJ GANJ	272182	DANDWA	200832	KANEREPUR	584	758	257,720.00	180,404.00	77,316.00
23065	JAUNPUR	MAHARAJ GANJ	69868	DEGAHA	200816	SAMODHPUR KALAN	253	328	111,520.00	78,064.00	33,456.00
23066	JAUNPUR	MAHARAJ GANJ	69868	DEGAHA	200815	SAMODHPUR KHURD	130	169	57,460.00	40,222.00	17,238.00
23067	JAUNPUR	MAHARAJ GANJ	69868	DEGAHA	200814	THENGAHA	913	1185	402,900.00	282,030.00	120,870.00
23068	JAUNPUR	MAHARAJ GANJ	69869	DHEMA	200818	DHEMA	4974	6458	4,552,890.00	3,187,023.00	1,365,867.00
23069	JAUNPUR	MAHARAJ GANJ	270831	DHURIPUR URF SHIV NAGAR	200811	ASHAPUR	483	627	213,180.00	149,226.00	63,954.00
23070	JAUNPUR	MAHARAJ GANJ	270831	DHURIPUR URF SHIV NAGAR	200812	DHURIPUR URF SHIV NAGAR	601	780	265,200.00	185,640.00	79,560.00
23071	JAUNPUR	MAHARAJ GANJ	270831	DHURIPUR URF SHIV NAGAR	200807	MADHUPUR	372	483	164,220.00	114,954.00	49,266.00
23072	JAUNPUR	MAHARAJ GANJ	270831	DHURIPUR URF SHIV NAGAR	200810	TIWARIPUR	48	62	21,080.00	14,756.00	6,324.00
23073	JAUNPUR	MAHARAJ GANJ	271022	DOMPUR	200821	DOMPUR	1086	1410	479,400.00	335,580.00	143,820.00
23074	JAUNPUR	MAHARAJ GANJ	69870	FATTU PUR	200839	FATTUPUR	1058	1374	467,160.00	327,012.00	140,148.00
23075	JAUNPUR	MAHARAJ GANJ	270829	GAJADHARPUR	200805	ABHAIPUR	170	221	75,140.00	52,598.00	22,542.00
23076	JAUNPUR	MAHARAJ GANJ	270829	GAJADHARPUR	200813	GAJADHARPUR	782	1015	345,100.00	241,570.00	103,530.00
23077	JAUNPUR	MAHARAJ GANJ	270829	GAJADHARPUR	200806	GAJHAR MAU	483	627	213,180.00	149,226.00	63,954.00
23078	JAUNPUR	MAHARAJ GANJ	69872	GAURA	200911	AHIYAPUR URF GOPALPUR	93	121	41,140.00	28,798.00	12,342.00
23079	JAUNPUR	MAHARAJ GANJ	69872	GAURA	200912	BARJI KHURD	657	853	290,020.00	203,014.00	87,006.00
23080	JAUNPUR	MAHARAJ GANJ	69872	GAURA	200909	GAURA	897	1165	396,100.00	277,270.00	118,830.00
23081	JAUNPUR	MAHARAJ GANJ	69872	GAURA	200910	SARAI BHANI	294	382	129,880.00	90,916.00	38,964.00
23082	JAUNPUR	MAHARAJ GANJ	69873	GHUSKURI	200782	GHUSKURI	1165	1513	514,420.00	360,094.00	154,326.00
23083	JAUNPUR	MAHARAJ GANJ	69873	GHUSKURI	200783	RAMPUR GHUSKURI	385	500	170,000.00	119,000.00	51,000.00
23084	JAUNPUR	MAHARAJ GANJ	69876	IBRAHIMPUR	200928	BAJAHA	632	821	279,140.00	195,398.00	83,742.00
23085	JAUNPUR	MAHARAJ GANJ	69876	IBRAHIMPUR	200929	IBRAHIMPUR	1193	1549	526,660.00	368,662.00	157,998.00
23086	JAUNPUR	MAHARAJ GANJ	69878	KAILAWAL	200845	KAILAWAL	871	1131	384,540.00	269,178.00	115,362.00
23087	JAUNPUR	MAHARAJ GANJ	69878	KAILAWAL	200846	PURA BAHURIYA	420	545	185,300.00	129,710.00	55,590.00
23088	JAUNPUR	MAHARAJ GANJ	69881	KATHAR	200820	KATHAR	1175	1526	518,840.00	363,188.00	155,652.00
23089	JAUNPUR	MAHARAJ GANJ	270817	MANIKAPUR	200872	MANIKAPUR	1284	1667	566,780.00	396,746.00	170,034.00
23090	JAUNPUR	MAHARAJ GANJ	270815	MASTHARI	200930	GOKULA	288	374	127,160.00	89,012.00	38,148.00
23091	JAUNPUR	MAHARAJ GANJ	270815	MASTHARI	200925	MASTHARI	725	941	319,940.00	223,958.00	95,982.00
23092	JAUNPUR	MAHARAJ GANJ	69889	MAYA	200889	MAYA	1279	1661	564,740.00	395,318.00	169,422.00
23093	JAUNPUR	MAHARAJ GANJ	270822	PAHARPUR	200895	PAHARPUR	860	1117	379,780.00	265,846.00	113,934.00
23094	JAUNPUR	MAHARAJ GANJ	270822	PAHARPUR	200891	RAIPUR KALAN	663	861	292,740.00	204,918.00	87,822.00
23095	JAUNPUR	MAHARAJ GANJ	270822	PAHARPUR	200890	RAIPUR KHURD	300	390	132,600.00	92,820.00	39,780.00
23096	JAUNPUR	MAHARAJ GANJ	69892	POKHRA	200906	POKHRA	1100	1428	485,520.00	339,864.00	145,656.00
23097	JAUNPUR	MAHARAJ GANJ	69893	PURA BALAI	200802	COL	817	1061	360,740.00	252,518.00	108,222.00
23098	JAUNPUR	MAHARAJ GANJ	69893	PURA BALAI	200803	PURA BALAI	957	1243	422,620.00	295,834.00	126,786.00
23099	JAUNPUR	MAHARAJ GANJ	69896	RAIEPUR	200913	KESHOPUR	415	539	183,260.00	128,282.00	54,978.00
23100	JAUNPUR	MAHARAJ GANJ	69896	RAIEPUR	200914	MANJHANPUR	511	663	225,420.00	157,794.00	67,626.00

SNo.	District Name	Block Name	LGD Gram Panchayat	Gram Panchayat Name	LGD Village Code	Village Name	TOT_P_2011	Projected Population 2023	Total fund	SBM fund (70 %)	CFC (30%)
1	2	3	4	5	6	7	8	9	10	11	12
23101	JAUNPUR	MAHARAJ GANJ	69896	RAIEPUR	200916	RAIPUR	691	897	304,980.00	213,486.00	91,494.00
23102	JAUNPUR	MAHARAJ GANJ	69896	RAIEPUR	200915	RAJEPUR	445	578	196,520.00	137,564.00	58,956.00
23103	JAUNPUR	MAHARAJ GANJ	69898	RAJPUR RUKHAR	200855	CHANDPUR	540	701	238,340.00	166,838.00	71,502.00
23104	JAUNPUR	MAHARAJ GANJ	69898	RAJPUR RUKHAR	200854	KUMBHAPUR	220	286	97,240.00	68,068.00	29,172.00
23105	JAUNPUR	MAHARAJ GANJ	69898	RAJPUR RUKHAR	200853	RAJPUR URF RUKHAR	1162	1509	513,060.00	359,142.00	153,918.00
23106	JAUNPUR	MAHARAJ GANJ	69899	RAM NAGAR	200904	HARIPUR	596	774	263,160.00	184,212.00	78,948.00
23107	JAUNPUR	MAHARAJ GANJ	69899	RAM NAGAR	200901	RAM NAGAR	1231	1598	543,320.00	380,324.00	162,996.00
23108	JAUNPUR	MAHARAJ GANJ	69899	RAM NAGAR	200900	TAJANPUR	431	560	190,400.00	133,280.00	57,120.00
23109	JAUNPUR	MAHARAJ GANJ	69901	RASIKAPUR	200908	BELASIN	156	203	69,020.00	48,314.00	20,706.00
23110	JAUNPUR	MAHARAJ GANJ	69901	RASIKAPUR	200903	DEODAHA	113	147	49,980.00	34,986.00	14,994.00
23111	JAUNPUR	MAHARAJ GANJ	69901	RASIKAPUR	200907	RAMDEYA	771	1001	340,340.00	238,238.00	102,102.00
23112	JAUNPUR	MAHARAJ GANJ	69901	RASIKAPUR	200902	RASIKAPUR	963	1250	425,000.00	297,500.00	127,500.00
23113	JAUNPUR	MAHARAJ GANJ	69907	SHADRUDDENPUR	200920	GADERIHA	607	788	267,920.00	187,544.00	80,376.00
23114	JAUNPUR	MAHARAJ GANJ	69907	SHADRUDDENPUR	200921	SHADRUDDENPUR	1168	1517	515,780.00	361,046.00	154,734.00
23115	JAUNPUR	MAHARAJ GANJ	270821	TURKAULI URF BHAWANIGARH	200899	TURKAULI URF BHAWANIGARH	1174	1524	518,160.00	362,712.00	155,448.00
23116	JAUNPUR	MAHARAJ GANJ	69910	UMARI KALAN	200834	UMARI KALAN	1095	1422	483,480.00	338,436.00	145,044.00
23117	JAUNPUR	MARIYAHU	69912	AHAMADPUR	202437	AHAMADPUR	769	998	339,320.00	237,524.00	101,796.00
23118	JAUNPUR	MARIYAHU	69912	AHAMADPUR	202433	CHAHARPUR	694	901	306,340.00	214,438.00	91,902.00
23119	JAUNPUR	MARIYAHU	69912	AHAMADPUR	202430	GADAIYA	360	467	158,780.00	111,146.00	47,634.00
23120	JAUNPUR	MARIYAHU	69912	AHAMADPUR	202439	JAMIN JANGI	16	21	7,140.00	4,998.00	2,142.00
23121	JAUNPUR	MARIYAHU	270909	BAHARAICHA	202349	BAHARAICHA	814	1057	359,380.00	251,566.00	107,814.00
23122	JAUNPUR	MARIYAHU	270909	BAHARAICHA	202374	CHAK DOST MOKALPUR	57	74	25,160.00	17,612.00	7,548.00
23123	JAUNPUR	MARIYAHU	270909	BAHARAICHA	202377	KHAJURAHAVAN	299	388	131,920.00	92,344.00	39,576.00
23124	JAUNPUR	MARIYAHU	270909	BAHARAICHA	202373	RAMPUR	262	340	115,600.00	80,920.00	34,680.00
23125	JAUNPUR	MARIYAHU	69918	BAKIYA	202478	BAKIYA	1073	1393	473,620.00	331,534.00	142,086.00
23126	JAUNPUR	MARIYAHU	69918	BAKIYA	202480	GOPALPUR	895	1162	395,080.00	276,556.00	118,524.00
23127	JAUNPUR	MARIYAHU	69918	BAKIYA	202479	HASANPUR	368	478	162,520.00	113,764.00	48,756.00
23128	JAUNPUR	MARIYAHU	270886	BANSDEV PATTI	202387	BANSDEV PATTI	811	1053	358,020.00	250,614.00	107,406.00
23129	JAUNPUR	MARIYAHU	270886	BANSDEV PATTI	202386	SAHAJIPUR	268	348	118,320.00	82,824.00	35,496.00
23130	JAUNPUR	MARIYAHU	270886	BANSDEV PATTI	202385	TASPUR	150	195	66,300.00	46,410.00	19,890.00
23131	JAUNPUR	MARIYAHU	69919	BARAMDEVA	202418	BARAMDEVA	1246	1618	550,120.00	385,084.00	165,036.00
23132	JAUNPUR	MARIYAHU	69919	BARAMDEVA	202415	SHIVAPUR	651	845	287,300.00	201,110.00	86,190.00
23133	JAUNPUR	MARIYAHU	270870	BHAWANIPUR	201477	BHAWANIPUR	670	870	295,800.00	207,060.00	88,740.00
23134	JAUNPUR	MARIYAHU	270870	BHAWANIPUR	201482	GOPAL PATTI	384	499	169,660.00	118,762.00	50,898.00
23135	JAUNPUR	MARIYAHU	270870	BHAWANIPUR	201481	SHEKHPUR	255	331	112,540.00	78,778.00	33,762.00
23136	JAUNPUR	MARIYAHU	69923	BHULAIPUR	202460	BHAWANIPUR	569	739	251,260.00	175,882.00	75,378.00
23137	JAUNPUR	MARIYAHU	69923	BHULAIPUR	202459	BHULAIPUR	778	1010	343,400.00	240,380.00	103,020.00
23138	JAUNPUR	MARIYAHU	69923	BHULAIPUR	202457	PURA LAKSHMI NARAIN	374	486	165,240.00	115,668.00	49,572.00
23139	JAUNPUR	MARIYAHU	69925	BIRBALPUR	202455	BIRBALPUR	763	991	336,940.00	235,858.00	101,082.00
23140	JAUNPUR	MARIYAHU	69925	BIRBALPUR	202442	DEVAPAR	457	593	201,620.00	141,134.00	60,486.00
23141	JAUNPUR	MARIYAHU	69925	BIRBALPUR	202453	PURA BASAVAK	248	322	109,480.00	76,636.00	32,844.00
23142	JAUNPUR	MARIYAHU	69925	BIRBALPUR	202443	VANPURWA	273	354	120,360.00	84,252.00	36,108.00

SNo.	District Name	Block Name	LGD Gram Panchayat	Gram Panchayat Name	LGD Village Code	Village Name	TOT_P_2011	Projected Population 2023	Total fund	SBM fund (70 %)	CFC (30%)
1	2	3	4	5	6	7	8	9	10	11	12
23143	JAUNPUR	MARIYAHU	270879	CHAKTALA	202360	CHAKTALA	1117	1450	493,000.00	345,100.00	147,900.00
23144	JAUNPUR	MARIYAHU	69926	DABILAHA	202403	DABILAHA	1212	1574	535,160.00	374,612.00	160,548.00
23145	JAUNPUR	MARIYAHU	69928	DASHRATHPUR	201479	ANAPUR	1103	1432	486,880.00	340,816.00	146,064.00
23146	JAUNPUR	MARIYAHU	69928	DASHRATHPUR	201480	DASHRATHPUR	391	508	172,720.00	120,904.00	51,816.00
23147	JAUNPUR	MARIYAHU	69929	DELHUPUR	202366	DELHUPUR	870	1130	384,200.00	268,940.00	115,260.00
23148	JAUNPUR	MARIYAHU	69929	DELHUPUR	202370	MAJHAWAT	79	103	35,020.00	24,514.00	10,506.00
23149	JAUNPUR	MARIYAHU	69929	DELHUPUR	202365	MANJHANPUR NEWADA	34	44	14,960.00	10,472.00	4,488.00
23150	JAUNPUR	MARIYAHU	69929	DELHUPUR	202464	SADARPUR	727	944	320,960.00	224,672.00	96,288.00
23151	JAUNPUR	MARIYAHU	270892	GAHNI	201490	GAHNI	1222	1587	539,580.00	377,706.00	161,874.00
23152	JAUNPUR	MARIYAHU	270892	GAHNI	201491	MADHAIPUR	976	1267	430,780.00	301,546.00	129,234.00
23153	JAUNPUR	MARIYAHU	270876	HARHUWA	201470	HARHUWA	1061	1378	468,520.00	327,964.00	140,556.00
23154	JAUNPUR	MARIYAHU	69934	HASAN PUR	202329	CHAK ENGLISH MEHADI	782	1015	345,100.00	241,570.00	103,530.00
23155	JAUNPUR	MARIYAHU	69934	HASAN PUR	202391	HASANPUR	892	1158	393,720.00	275,604.00	118,116.00
23156	JAUNPUR	MARIYAHU	69936	IMAMSHAHPUR	202445	BHATAULI	197	256	87,040.00	60,928.00	26,112.00
23157	JAUNPUR	MARIYAHU	69936	IMAMSHAHPUR	202447	IMAMSHAHPUR	1245	1617	549,780.00	384,846.00	164,934.00
23158	JAUNPUR	MARIYAHU	69936	IMAMSHAHPUR	202446	JIRAT	214	278	94,520.00	66,164.00	28,356.00
23159	JAUNPUR	MARIYAHU	69940	JIYANPUR	202472	JIYANPUR	881	1144	388,960.00	272,272.00	116,688.00
23160	JAUNPUR	MARIYAHU	69940	JIYANPUR	202475	JIYARAMAU	763	991	336,940.00	235,858.00	101,082.00
23161	JAUNPUR	MARIYAHU	69940	JIYANPUR	202473	KOLHARA	167	217	73,780.00	51,646.00	22,134.00
23162	JAUNPUR	MARIYAHU	69940	JIYANPUR	202471	RAGHUNATHPUR	239	310	105,400.00	73,780.00	31,620.00
23163	JAUNPUR	MARIYAHU	69940	JIYANPUR	202476	UDAY RAJ PATTI	41	53	18,020.00	12,614.00	5,406.00
23164	JAUNPUR	MARIYAHU	69941	JOGAPUR	202429	JOGAPUR	1160	1506	512,040.00	358,428.00	153,612.00
23165	JAUNPUR	MARIYAHU	69941	JOGAPUR	202427	KHIJIRPUR	200	260	88,400.00	61,880.00	26,520.00
23166	JAUNPUR	MARIYAHU	69941	JOGAPUR	202434	LATAKANPUR	64	83	28,220.00	19,754.00	8,466.00
23167	JAUNPUR	MARIYAHU	69941	JOGAPUR	202428	SARAI KHURD	8	10	3,400.00	2,380.00	1,020.00
23168	JAUNPUR	MARIYAHU	69942	KAILAWAR	202355	CHAKANTHUA	314	408	138,720.00	97,104.00	41,616.00
23169	JAUNPUR	MARIYAHU	69942	KAILAWAR	202354	KAILAWAR	885	1149	390,660.00	273,462.00	117,198.00
23170	JAUNPUR	MARIYAHU	69944	KAKARAH	202416	DIHA	374	486	165,240.00	115,668.00	49,572.00
23171	JAUNPUR	MARIYAHU	69944	KAKARAH	202417	KAKARAH	811	1053	358,020.00	250,614.00	107,406.00
23172	JAUNPUR	MARIYAHU	69945	KALYAN PUR	202448	CHAK CHAMRAUTI	372	483	164,220.00	114,954.00	49,266.00
23173	JAUNPUR	MARIYAHU	69945	KALYAN PUR	202449	CHAK SIHORA	222	288	97,920.00	68,544.00	29,376.00
23174	JAUNPUR	MARIYAHU	69945	KALYAN PUR	202451	KALYANPUR	1031	1339	455,260.00	318,682.00	136,578.00
23175	JAUNPUR	MARIYAHU	69945	KALYAN PUR	202450	PHULWARI	129	167	56,780.00	39,746.00	17,034.00
23176	JAUNPUR	MARIYAHU	69948	KATHAAR	201483	KATHAR	576	748	254,320.00	178,024.00	76,296.00
23177	JAUNPUR	MARIYAHU	69948	KATHAAR	201484	SARAIYA	1054	1369	465,460.00	325,822.00	139,638.00
23178	JAUNPUR	MARIYAHU	69953	KUTHLI	202327	BASTI	365	474	161,160.00	112,812.00	48,348.00
23179	JAUNPUR	MARIYAHU	69953	KUTHLI	202325	KUTHLI	845	1097	372,980.00	261,086.00	111,894.00
23180	JAUNPUR	MARIYAHU	69954	KUTUBPUR	202346	KUMBHI	773	1004	341,360.00	238,952.00	102,408.00
23181	JAUNPUR	MARIYAHU	69954	KUTUBPUR	202353	KUTUBPUR	934	1213	412,420.00	288,694.00	123,726.00
23182	JAUNPUR	MARIYAHU	69954	KUTUBPUR	202343	RATAULI	292	379	128,860.00	90,202.00	38,658.00
23183	JAUNPUR	MARIYAHU	69955	LORIKA	202372	LORIKA	1045	1357	461,380.00	322,966.00	138,414.00
23184	JAUNPUR	MARIYAHU	69961	MANIKAPUR	201468	DAGRIAON	1181	1533	521,220.00	364,854.00	156,366.00

SNo.	District Name	Block Name	LGD Gram Panchayat	Gram Panchayat Name	LGD Village Code	Village Name	TOT_P_2011	Projected Population 2023	Total fund	SBM fund (70 %)	CFC (30%)
1	2	3	4	5	6	7	8	9	10	11	12
23185	JAUNPUR	MARIYAHU	69961	MANIKAPUR	201469	MANIKAPUR	577	749	254,660.00	178,262.00	76,398.00
23186	JAUNPUR	MARIYAHU	69964	MEJA	202482	KISHUNPUR	1131	1468	499,120.00	349,384.00	149,736.00
23187	JAUNPUR	MARIYAHU	69964	MEJA	202481	MEJA	1260	1636	556,240.00	389,368.00	166,872.00
23188	JAUNPUR	MARIYAHU	69975	PARAUPUR	202463	MANJHANPUR	663	861	292,740.00	204,918.00	87,822.00
23189	JAUNPUR	MARIYAHU	69975	PARAUPUR	202458	PARAUPUR	1038	1348	458,320.00	320,824.00	137,496.00
23190	JAUNPUR	MARIYAHU	69978	RAJAPUR NO. 1	202485	NAGAWA	128	166	56,440.00	39,508.00	16,932.00
23191	JAUNPUR	MARIYAHU	69978	RAJAPUR NO. 1	202486	RAJAPUR NO. 1	1234	1602	544,680.00	381,276.00	163,404.00
23192	JAUNPUR	MARIYAHU	69978	RAJAPUR NO. 1	202487	RAMPUR KHAS	551	715	243,100.00	170,170.00	72,930.00
23193	JAUNPUR	MARIYAHU	270864	RAJAPUR NO. 2	202491	RAJAPUR NO. 2	1129	1466	498,440.00	348,908.00	149,532.00
23194	JAUNPUR	MARIYAHU	270905	RAMPUR	202402	RAMPUR	858	1114	378,760.00	265,132.00	113,628.00
23195	JAUNPUR	MARIYAHU	270905	RAMPUR	202396	SARAIYA	580	753	256,020.00	179,214.00	76,806.00
23196	JAUNPUR	MARIYAHU	69983	RANIPUR	202331	BARAULI	1234	1602	544,680.00	381,276.00	163,404.00
23197	JAUNPUR	MARIYAHU	69983	RANIPUR	202330	RANIPUR	314	408	138,720.00	97,104.00	41,616.00
23198	JAUNPUR	MARIYAHU	69985	SALAR PUR	202484	RAMPUR NISFI	253	328	111,520.00	78,064.00	33,456.00
23199	JAUNPUR	MARIYAHU	69985	SALAR PUR	202483	SALARPUR	973	1263	429,420.00	300,594.00	128,826.00
23200	JAUNPUR	MARIYAHU	69987	SELHUAPA	202347	ALLA BAKSHPUR	218	283	96,220.00	67,354.00	28,866.00
23201	JAUNPUR	MARIYAHU	69987	SELHUAPA	202352	CHHATAULI	622	808	274,720.00	192,304.00	82,416.00
23202	JAUNPUR	MARIYAHU	69987	SELHUAPA	202348	JAMALPUR	154	200	68,000.00	47,600.00	20,400.00
23203	JAUNPUR	MARIYAHU	69987	SELHUAPA	202351	KARAN PATTI	232	301	102,340.00	71,638.00	30,702.00
23204	JAUNPUR	MARIYAHU	69987	SELHUAPA	202350	SELHUAPA	714	927	315,180.00	220,626.00	94,554.00
23205	JAUNPUR	MARIYAHU	69991	SOITHA	202371	SOITHA	1060	1376	467,840.00	327,488.00	140,352.00
23206	JAUNPUR	MARIYAHU	69993	SUNGUL PUR	202456	KALLOOPUR	932	1210	411,400.00	287,980.00	123,420.00
23207	JAUNPUR	MARIYAHU	69993	SUNGUL PUR	202452	SUNGULPUR	967	1256	427,040.00	298,928.00	128,112.00
23208	JAUNPUR	MARIYAHU	270925	UGAPUR	202337	UGAPUR	1062	1379	468,860.00	328,202.00	140,658.00
23209	JAUNPUR	MARIYAHU	270890	YAKUTPUR	202404	BHAWANIPUR	487	632	214,880.00	150,416.00	64,464.00
23210	JAUNPUR	MARIYAHU	270890	YAKUTPUR	202405	YAKUTPUR	797	1035	351,900.00	246,330.00	105,570.00
23211	JAUNPUR	MUFTI GANJ	70000	AMARA	203011	AMARA	1195	1552	527,680.00	369,376.00	158,304.00
23212	JAUNPUR	MUFTI GANJ	70000	AMARA	203010	ARZI DEOLI	437	567	192,780.00	134,946.00	57,834.00
23213	JAUNPUR	MUFTI GANJ	70000	AMARA	203009	DEOLI ADLE	217	282	95,880.00	67,116.00	28,764.00
23214	JAUNPUR	MUFTI GANJ	70000	AMARA	203008	JAGDISHPUR AMRA	72	93	31,620.00	22,134.00	9,486.00
23215	JAUNPUR	MUFTI GANJ	70011	BIJHWAR SARANG	203094	BIJHWAR SAGAR	664	862	293,080.00	205,156.00	87,924.00
23216	JAUNPUR	MUFTI GANJ	70011	BIJHWAR SARANG	203093	BIJHWAR SARANG	868	1127	383,180.00	268,226.00	114,954.00
23217	JAUNPUR	MUFTI GANJ	70018	HANUADIH	203089	DUGAULI	476	618	210,120.00	147,084.00	63,036.00
23218	JAUNPUR	MUFTI GANJ	70018	HANUADIH	203087	HANUADIH	1195	1552	527,680.00	369,376.00	158,304.00
23219	JAUNPUR	MUFTI GANJ	270842	ITAILI	203092	ITAILI	1182	1535	521,900.00	365,330.00	156,570.00
23220	JAUNPUR	MUFTI GANJ	70019	JAMUARI	203049	JAMUARI	1108	1439	489,260.00	342,482.00	146,778.00
23221	JAUNPUR	MUFTI GANJ	70019	JAMUARI	203048	LURKHURI	762	989	336,260.00	235,382.00	100,878.00
23222	JAUNPUR	MUFTI GANJ	70021	KAKORI DEWAKALPUR	203018	DEVAKALPUR	625	812	276,080.00	193,256.00	82,824.00
23223	JAUNPUR	MUFTI GANJ	70021	KAKORI DEWAKALPUR	203017	KAKORI	1134	1472	500,480.00	350,336.00	150,144.00
23224	JAUNPUR	MUFTI GANJ	70027	MATYARI	203061	BADWAR	527	684	232,560.00	162,792.00	69,768.00
23225	JAUNPUR	MUFTI GANJ	70027	MATYARI	203062	BALUHI	242	314	106,760.00	74,732.00	32,028.00
23226	JAUNPUR	MUFTI GANJ	70027	MATYARI	203070	MATYARI	1020	1324	450,160.00	315,112.00	135,048.00

SNo.	District Name	Block Name	LGD Gram Panchayat	Gram Panchayat Name	LGD Village Code	Village Name	TOT_P_2011	Projected Population 2023	Total fund	SBM fund (70 %)	CFC (30%)
1	2	3	4	5	6	7	8	9	10	11	12
23227	JAUNPUR	MUFTI GANJ	70037	PAUNI	203020	HASANPUR	595	773	262,820.00	183,974.00	78,846.00
23228	JAUNPUR	MUFTI GANJ	70037	PAUNI	203021	PAUNI	1135	1474	501,160.00	350,812.00	150,348.00
23229	JAUNPUR	MUFTI GANJ	70040	RASULPUR OJHANIYA	203086	RASULPUR OJHANIYA	1245	1617	549,780.00	384,846.00	164,934.00
23230	JAUNPUR	MUFTI GANJ	270840	SHAHABUDDINPUR LURKHURI	203052	SHAHABUDDINPUR LURKHURI	1014	1317	447,780.00	313,446.00	134,334.00
23231	JAUNPUR	MUFTI GANJ	70043	SOSAPATTI	203095	BASUPATTI	324	421	143,140.00	100,198.00	42,942.00
23232	JAUNPUR	MUFTI GANJ	70043	SOSAPATTI	203091	SOSAPATTI	714	927	315,180.00	220,626.00	94,554.00
23233	JAUNPUR	MUFTI GANJ	70047	UMARI	203022	PANDEPUR	258	335	113,900.00	79,730.00	34,170.00
23234	JAUNPUR	MUFTI GANJ	70047	UMARI	203019	TARA	864	1122	381,480.00	267,036.00	114,444.00
23235	JAUNPUR	MUFTI GANJ	70047	UMARI	203024	UMARI	790	1026	348,840.00	244,188.00	104,652.00
23236	JAUNPUR	MUNGRA BADSHAH PUR	270845	BIRDHAULPUR	201204	BIRDHAULPUR	1096	1423	483,820.00	338,674.00	145,146.00
23237	JAUNPUR	MUNGRA BADSHAH PUR	70063	CHITAPUR KARKOLI	201286	CHITAPUR	494	641	217,940.00	152,558.00	65,382.00
23238	JAUNPUR	MUNGRA BADSHAH PUR	70063	CHITAPUR KARKOLI	201287	KARKOLI	1096	1423	483,820.00	338,674.00	145,146.00
23239	JAUNPUR	MUNGRA BADSHAH PUR	70065	DHAURAHARA	201225	DHAURAHARA	1692	2197	746,980.00	522,886.00	224,094.00
23240	JAUNPUR	MUNGRA BADSHAH PUR	273397	GOPALPUR	201289	GOPALPUR	1030	1337	454,580.00	318,206.00	136,374.00
23241	JAUNPUR	MUNGRA BADSHAH PUR	270855	GOVARDHANPUR	201187	GOVARDHANPUR	1051	1365	464,100.00	324,870.00	139,230.00
23242	JAUNPUR	MUNGRA BADSHAH PUR	270843	GOVINDAS PUR	201238	GOVINDAS PUR	1239	1609	547,060.00	382,942.00	164,118.00
23243	JAUNPUR	MUNGRA BADSHAH PUR	70073	HOLPUR	201201	HOLPUR	1169	1518	516,120.00	361,284.00	154,836.00
23244	JAUNPUR	MUNGRA BADSHAH PUR	70073	HOLPUR	201200	UMAR GANJ	931	1209	411,060.00	287,742.00	123,318.00
23245	JAUNPUR	MUNGRA BADSHAH PUR	270858	JAMALPUR	201235	JAMALPUR	1197	1554	528,360.00	369,852.00	158,508.00
23246	JAUNPUR	MUNGRA BADSHAH PUR	270844	MUNGARDIH	201207	MUNGARDIH	1580	2051	697,340.00	488,138.00	209,202.00
23247	JAUNPUR	MUNGRA BADSHAH PUR	70091	NAUWADADI	201195	GARIYA	1056	1371	466,140.00	326,298.00	139,842.00
23248	JAUNPUR	MUNGRA BADSHAH PUR	70091	NAUWADADI	201237	NAUWADADI	1240	1610	547,400.00	383,180.00	164,220.00
23249	JAUNPUR	MUNGRA BADSHAH PUR	70095	PURA MADHU	201246	PURA MADHU	1193	1549	526,660.00	368,662.00	157,998.00
23250	JAUNPUR	MUNGRA BADSHAH PUR	270861	PURAU PUR	201253	PURAU PUR	1035	1344	456,960.00	319,872.00	137,088.00
23251	JAUNPUR	MUNGRA BADSHAH PUR	70096	RAIPUR	201189	RAMPUR	974	1265	430,100.00	301,070.00	129,030.00
23252	JAUNPUR	MUNGRA BADSHAH PUR	70096	RAIPUR	201197	UKANI	1070	1389	472,260.00	330,582.00	141,678.00
23253	JAUNPUR	MUNGRA BADSHAH PUR	273398	SAMASPUR	201247	SAMASPUR	1241	1611	547,740.00	383,418.00	164,322.00
23254	JAUNPUR	MUNGRA BADSHAH PUR	70104	SARAI DINGUR	201206	SARAI DINGUR	1173	1523	517,820.00	362,474.00	155,346.00
23255	JAUNPUR	MUNGRA BADSHAH PUR	70109	SAROKHANPUR	201229	BIJADHAR MAU	932	1210	411,400.00	287,980.00	123,420.00
23256	JAUNPUR	MUNGRA BADSHAH PUR	70109	SAROKHANPUR	201224	SAROKHANPUR	2133	2770	941,800.00	659,260.00	282,540.00
23257	JAUNPUR	MUNGRA BADSHAH PUR	270848	UCHAURA	201231	UCHAURA	1097	1424	484,160.00	338,912.00	145,248.00
23258	JAUNPUR	RAM NAGAR	70115	AHIRAULI	202663	AHIRAULI	1027	1333	453,220.00	317,254.00	135,966.00
23259	JAUNPUR	RAM NAGAR	70117	BAHARI	202670	BAHARI	1002	1301	442,340.00	309,638.00	132,702.00
23260	JAUNPUR	RAM NAGAR	70117	BAHARI	202669	BATAUWA	184	239	81,260.00	56,882.00	24,378.00
23261	JAUNPUR	RAM NAGAR	271046	BANJARI	202617	BANJARI	1003	1302	442,680.00	309,876.00	132,804.00
23262	JAUNPUR	RAM NAGAR	271046	BANJARI	202616	TELIYANI	507	658	223,720.00	156,604.00	67,116.00
23263	JAUNPUR	RAM NAGAR	70120	BARAIKALA	202576	BARAI KALA	735	954	324,360.00	227,052.00	97,308.00
23264	JAUNPUR	RAM NAGAR	70120	BARAIKALA	202585	CHAK ENGLISH ALAMSINGH	514	667	226,780.00	158,746.00	68,034.00
23265	JAUNPUR	RAM NAGAR	70120	BARAIKALA	202584	CHAK ENGLISH CHHANGAPUR	475	617	209,780.00	146,846.00	62,934.00
23266	JAUNPUR	RAM NAGAR	70120	BARAIKALA	202577	MUSTAFABAD	527	684	232,560.00	162,792.00	69,768.00
23267	JAUNPUR	RAM NAGAR	70122	BASAPUR	202660	BASAPUR	376	488	165,920.00	116,144.00	49,776.00
23268	JAUNPUR	RAM NAGAR	70122	BASAPUR	202656	JOODPUR	780	1013	344,420.00	241,094.00	103,326.00

SNo.	District Name	Block Name	LGD Gram Panchayat	Gram Panchayat Name	LGD Village Code	Village Name	TOT_P_2011	Projected Population 2023	Total fund	SBM fund (70 %)	CFC (30%)
1	2	3	4	5	6	7	8	9	10	11	12
23269	JAUNPUR	RAM NAGAR	70122	BASAPUR	202657	RAJAPUR	212	275	93,500.00	65,450.00	28,050.00
23270	JAUNPUR	RAM NAGAR	70124	BHARAHUPUR	202598	BHARAHUPUR	968	1257	427,380.00	299,166.00	128,214.00
23271	JAUNPUR	RAM NAGAR	70124	BHARAHUPUR	202599	CHAKDOMAN	285	370	125,800.00	88,060.00	37,740.00
23272	JAUNPUR	RAM NAGAR	70127	BODHIPUR	202556	BHATWAR TARATI	160	208	70,720.00	49,504.00	21,216.00
23273	JAUNPUR	RAM NAGAR	70127	BODHIPUR	202561	BODHIPUR	977	1269	431,460.00	302,022.00	129,438.00
23274	JAUNPUR	RAM NAGAR	70127	BODHIPUR	202563	KOIRAN	337	438	148,920.00	104,244.00	44,676.00
23275	JAUNPUR	RAM NAGAR	70127	BODHIPUR	202557	MISIRPUR	461	599	203,660.00	142,562.00	61,098.00
23276	JAUNPUR	RAM NAGAR	70131	CHATTISA KALA	202564	CHATTISA KALA	467	606	206,040.00	144,228.00	61,812.00
23277	JAUNPUR	RAM NAGAR	70131	CHATTISA KALA	202565	DHEKAHA	348	452	153,680.00	107,576.00	46,104.00
23278	JAUNPUR	RAM NAGAR	70131	CHATTISA KALA	202567	SARAIYA	607	788	267,920.00	187,544.00	80,376.00
23279	JAUNPUR	RAM NAGAR	271044	DARARPUR	202532	DARARPUR	1003	1302	442,680.00	309,876.00	132,804.00
23280	JAUNPUR	RAM NAGAR	70140	DUBAN	202653	DUBAN	744	966	328,440.00	229,908.00	98,532.00
23281	JAUNPUR	RAM NAGAR	70140	DUBAN	202654	MISHRAN	249	323	109,820.00	76,874.00	32,946.00
23282	JAUNPUR	RAM NAGAR	70140	DUBAN	202655	TIWARAN	402	522	177,480.00	124,236.00	53,244.00
23283	JAUNPUR	RAM NAGAR	271038	GHAMHAPUR	202521	CHITWAR	424	551	187,340.00	131,138.00	56,202.00
23284	JAUNPUR	RAM NAGAR	271038	GHAMHAPUR	202522	GHAMHAPUR	624	810	275,400.00	192,780.00	82,620.00
23285	JAUNPUR	RAM NAGAR	271038	GHAMHAPUR	202518	HARIHARPUR	279	362	123,080.00	86,156.00	36,924.00
23286	JAUNPUR	RAM NAGAR	271038	GHAMHAPUR	202519	MISIRPUR	299	388	131,920.00	92,344.00	39,576.00
23287	JAUNPUR	RAM NAGAR	271064	GOTA	202646	GOTA	1237	1606	546,040.00	382,228.00	163,812.00
23288	JAUNPUR	RAM NAGAR	70147	HRIDAYPUR	202530	HRIDAYAPUR	560	727	247,180.00	173,026.00	74,154.00
23289	JAUNPUR	RAM NAGAR	70147	HRIDAYPUR	202529	KHATAB CHARIE	929	1206	410,040.00	287,028.00	123,012.00
23290	JAUNPUR	RAM NAGAR	70158	KANAWA	202578	BARAI KHURD	549	713	242,420.00	169,694.00	72,726.00
23291	JAUNPUR	RAM NAGAR	70158	KANAWA	202575	KANAWA	951	1235	419,900.00	293,930.00	125,970.00
23292	JAUNPUR	RAM NAGAR	70159	KARMAUVA KHAS	202682	BARBANDHA	16	21	7,140.00	4,998.00	2,142.00
23293	JAUNPUR	RAM NAGAR	70159	KARMAUVA KHAS	202684	KARMAUVA KALAN	739	960	326,400.00	228,480.00	97,920.00
23294	JAUNPUR	RAM NAGAR	70159	KARMAUVA KHAS	202685	KARMAUVA KHAS	458	595	202,300.00	141,610.00	60,690.00
23295	JAUNPUR	RAM NAGAR	70159	KARMAUVA KHAS	202683	KARMAUVA KHURD	369	479	162,860.00	114,002.00	48,858.00
23296	JAUNPUR	RAM NAGAR	70161	KATAGHAR	202588	KATAGHARA	996	1293	439,620.00	307,734.00	131,886.00
23297	JAUNPUR	RAM NAGAR	70163	KUMBHAPUR	202637	BHAGWANPUR	481	625	212,500.00	148,750.00	63,750.00
23298	JAUNPUR	RAM NAGAR	70163	KUMBHAPUR	202638	CHAK BELKATHA	364	473	160,820.00	112,574.00	48,246.00
23299	JAUNPUR	RAM NAGAR	70163	KUMBHAPUR	202635	KUMBHAPUR	1110	1441	489,940.00	342,958.00	146,982.00
23300	JAUNPUR	RAM NAGAR	70166	MADHUPUR	202502	BINDRABAN	782	1015	345,100.00	241,570.00	103,530.00
23301	JAUNPUR	RAM NAGAR	70166	MADHUPUR	202503	CHAKIYA	386	501	170,340.00	119,238.00	51,102.00
23302	JAUNPUR	RAM NAGAR	70166	MADHUPUR	202501	MADHUPUR	1041	1352	459,680.00	321,776.00	137,904.00
23303	JAUNPUR	RAM NAGAR	70167	MAINPUR	202600	MAINPUR	1247	1619	550,460.00	385,322.00	165,138.00
23304	JAUNPUR	RAM NAGAR	70168	NARAINPUR	202606	CHAK KASBA	331	430	146,200.00	102,340.00	43,860.00
23305	JAUNPUR	RAM NAGAR	70168	NARAINPUR	202602	CHAK RAVIYA	469	609	207,060.00	144,942.00	62,118.00
23306	JAUNPUR	RAM NAGAR	70168	NARAINPUR	202603	NARAYANPUR	1052	1366	464,440.00	325,108.00	139,332.00
23307	JAUNPUR	RAM NAGAR	70170	NAWAPUR	202559	GOSHAIPUR	667	866	294,440.00	206,108.00	88,332.00
23308	JAUNPUR	RAM NAGAR	70170	NAWAPUR	202558	NAWAPUR	534	693	235,620.00	164,934.00	70,686.00
23309	JAUNPUR	RAM NAGAR	70173	NEWADHIYA	202678	NEWADHIYA	1261	1637	556,580.00	389,606.00	166,974.00
23310	JAUNPUR	RAM NAGAR	70173	NEWADHIYA	202687	PIPARIYA	611	793	269,620.00	188,734.00	80,886.00

SNo.	District Name	Block Name	LGD Gram Panchayat	Gram Panchayat Name	LGD Village Code	Village Name	TOT_P_2011	Projected Population 2023	Total fund	SBM fund (70 %)	CFC (30%)
1	2	3	4	5	6	7	8	9	10	11	12
23311	JAUNPUR	RAM NAGAR	70177	PARASHURAMPUR	202545	MATH BHATWAR	399	518	176,120.00	123,284.00	52,836.00
23312	JAUNPUR	RAM NAGAR	70177	PARASHURAMPUR	202544	PARAS RAMPUR	895	1162	395,080.00	276,556.00	118,524.00
23313	JAUNPUR	RAM NAGAR	70179	PASIYAH KALA	202551	PASIYAH KALA	1258	1633	555,220.00	388,654.00	166,566.00
23314	JAUNPUR	RAM NAGAR	70183	RAMNAGAR NO. 1	202587	BIDHMIAUWA	548	712	242,080.00	169,456.00	72,624.00
23315	JAUNPUR	RAM NAGAR	70183	RAMNAGAR NO. 1	202583	GADDOPUR	544	706	240,040.00	168,028.00	72,012.00
23316	JAUNPUR	RAM NAGAR	70183	RAMNAGAR NO. 1	202586	RAM NAGAR	930	1208	410,720.00	287,504.00	123,216.00
23317	JAUNPUR	RAM NAGAR	70184	RAMNAGAR NO. 2	202611	KABIR PATTI	530	688	233,920.00	163,744.00	70,176.00
23318	JAUNPUR	RAM NAGAR	70184	RAMNAGAR NO. 2	202610	MAKHDUMPUR	914	1187	403,580.00	282,506.00	121,074.00
23319	JAUNPUR	RAM NAGAR	70184	RAMNAGAR NO. 2	202607	RAM NAGAR	952	1236	420,240.00	294,168.00	126,072.00
23320	JAUNPUR	RAM NAGAR	271051	RASULPUR	202601	RASULPUR	1159	1505	511,700.00	358,190.00	153,510.00
23321	JAUNPUR	RAM NAGAR	271062	SAIDUPUR	202662	SAIDUPUR	1042	1353	460,020.00	322,014.00	138,006.00
23322	JAUNPUR	RAM NAGAR	271035	SARASITAM	202512	BIJAYGIR	897	1165	396,100.00	277,270.00	118,830.00
23323	JAUNPUR	RAM NAGAR	271035	SARASITAM	202513	RAMPUR	332	431	146,540.00	102,578.00	43,962.00
23324	JAUNPUR	RAM NAGAR	271035	SARASITAM	202514	SARASITAM	1027	1333	453,220.00	317,254.00	135,966.00
23325	JAUNPUR	RAM NAGAR	70192	SEER	202590	SEER	1217	1580	537,200.00	376,040.00	161,160.00
23326	JAUNPUR	RAM NAGAR	70194	SEWANDEEH	202552	GADANPUR	611	793	269,620.00	188,734.00	80,886.00
23327	JAUNPUR	RAM NAGAR	70194	SEWANDEEH	202550	SEWANDEEH	547	710	241,400.00	168,980.00	72,420.00
23328	JAUNPUR	RAM NAGAR	271055	TILANGA	202689	BANPURWA	262	340	115,600.00	80,920.00	34,680.00
23329	JAUNPUR	RAM NAGAR	271055	TILANGA	202686	TILANGA	1121	1456	495,040.00	346,528.00	148,512.00
23330	JAUNPUR	RAM NAGAR	70200	TIWARAN	202677	PANDEPUR	554	719	244,460.00	171,122.00	73,338.00
23331	JAUNPUR	RAM NAGAR	70200	TIWARAN	202679	TIWARAN	613	796	270,640.00	189,448.00	81,192.00
23332	JAUNPUR	RAM PUR	271408	AKOPUR	202934	AKOPUR	582	756	257,040.00	179,928.00	77,112.00
23333	JAUNPUR	RAM PUR	271408	AKOPUR	202923	PURA NONIYA	376	488	165,920.00	116,144.00	49,776.00
23334	JAUNPUR	RAM PUR	271408	AKOPUR	202925	RAIBHANPUR	413	536	182,240.00	127,568.00	54,672.00
23335	JAUNPUR	RAM PUR	70206	BALLIPUR	202933	MAHTHIYA	791	1027	349,180.00	244,426.00	104,754.00
23336	JAUNPUR	RAM PUR	70206	BALLIPUR	202926	WALLIPUR	890	1156	393,040.00	275,128.00	117,912.00
23337	JAUNPUR	RAM PUR	70209	BENIPUR	202945	BENIPUR	725	941	319,940.00	223,958.00	95,982.00
23338	JAUNPUR	RAM PUR	70209	BENIPUR	202949	CHATTURPUR	549	713	242,420.00	169,694.00	72,726.00
23339	JAUNPUR	RAM PUR	70209	BENIPUR	202944	KESHOPUR	505	656	223,040.00	156,128.00	66,912.00
23340	JAUNPUR	RAM PUR	70216	BIKAPUR	202861	BIKAPUR	858	1114	378,760.00	265,132.00	113,628.00
23341	JAUNPUR	RAM PUR	70216	BIKAPUR	202871	JAGDISHPUR	624	810	275,400.00	192,780.00	82,620.00
23342	JAUNPUR	RAM PUR	70223	GHAGHARPUR	202961	GHAGHARPUR	1090	1415	481,100.00	336,770.00	144,330.00
23343	JAUNPUR	RAM PUR	271395	JAGDISHPUR	202999	JAGDISHPUR	1072	1392	473,280.00	331,296.00	141,984.00
23344	JAUNPUR	RAM PUR	271395	JAGDISHPUR	202998	JAMUWA	338	439	149,260.00	104,482.00	44,778.00
23345	JAUNPUR	RAM PUR	70229	JITAPUR	202838	JITAPUR	1163	1510	513,400.00	359,380.00	154,020.00
23346	JAUNPUR	RAM PUR	70229	JITAPUR	202839	PARASUPUR	373	484	164,560.00	115,192.00	49,368.00
23347	JAUNPUR	RAM PUR	271068	KAKOPUR	202894	BHAGWANPUR	667	866	294,440.00	206,108.00	88,332.00
23348	JAUNPUR	RAM PUR	271068	KAKOPUR	202892	CHAK BHAIRA	91	118	40,120.00	28,084.00	12,036.00
23349	JAUNPUR	RAM PUR	271068	KAKOPUR	202895	KAKOPUR	732	950	323,000.00	226,100.00	96,900.00
23350	JAUNPUR	RAM PUR	271391	KARAUNDI KALA	202963	ARAJI KARAUNDI	97	126	42,840.00	29,988.00	12,852.00
23351	JAUNPUR	RAM PUR	271391	KARAUNDI KALA	202962	KARAUNDI KALA	926	1202	408,680.00	286,076.00	122,604.00
23352	JAUNPUR	RAM PUR	271391	KARAUNDI KALA	202960	KARAUNDI KHURD	156	203	69,020.00	48,314.00	20,706.00

SNo.	District Name	Block Name	LGD Gram Panchayat	Gram Panchayat Name	LGD Village Code	Village Name	TOT_P_2011	Projected Population 2023	Total fund	SBM fund (70 %)	CFC (30%)
1	2	3	4	5	6	7	8	9	10	11	12
23353	JAUNPUR	RAM PUR	70233	KHEMAPUR	202867	DUBEYPUR	622	808	274,720.00	192,304.00	82,416.00
23354	JAUNPUR	RAM PUR	70233	KHEMAPUR	202868	KHEMAPUR	917	1191	404,940.00	283,458.00	121,482.00
23355	JAUNPUR	RAM PUR	70236	KOLWARI	202911	KOLWARI	1803	2341	795,940.00	557,158.00	238,782.00
23356	JAUNPUR	RAM PUR	70238	LAGDHARPUR	202947	KOHARA	698	906	308,040.00	215,628.00	92,412.00
23357	JAUNPUR	RAM PUR	70238	LAGDHARPUR	202946	KOHDAR	541	702	238,680.00	167,076.00	71,604.00
23358	JAUNPUR	RAM PUR	70238	LAGDHARPUR	202948	LAGDHARPUR	1262	1639	557,260.00	390,082.00	167,178.00
23359	JAUNPUR	RAM PUR	70239	MAHEWA	202912	FATTUPUR	586	761	258,740.00	181,118.00	77,622.00
23360	JAUNPUR	RAM PUR	70239	MAHEWA	202910	MAHEWA	1072	1392	473,280.00	331,296.00	141,984.00
23361	JAUNPUR	RAM PUR	70249	PACHURUKHI JALIM SINGH	202844	PACHURUKHI DEVI PRASAD	263	341	115,940.00	81,158.00	34,782.00
23362	JAUNPUR	RAM PUR	70249	PACHURUKHI JALIM SINGH	202843	PACHURUKHI JALIM SINGH	602	782	265,880.00	186,116.00	79,764.00
23363	JAUNPUR	RAM PUR	70249	PACHURUKHI JALIM SINGH	202845	PACHURUKHI KALIKA PARASAD	467	606	206,040.00	144,228.00	61,812.00
23364	JAUNPUR	RAM PUR	70255	PATTI BHARAT RAI	202891	MOHANPUR	181	235	79,900.00	55,930.00	23,970.00
23365	JAUNPUR	RAM PUR	70255	PATTI BHARAT RAI	202893	PATTI BHARAT RAI	1038	1348	458,320.00	320,824.00	137,496.00
23366	JAUNPUR	RAM PUR	70262	PURE LALA	202919	KHARAGASIPUR	684	888	301,920.00	211,344.00	90,576.00
23367	JAUNPUR	RAM PUR	70262	PURE LALA	202930	PURE LALA	863	1121	381,140.00	266,798.00	114,342.00
23368	JAUNPUR	RAM PUR	70263	RAGHORAM PATTI	202883	RAGHORAM PATTI	25	32	10,880.00	7,616.00	3,264.00
23369	JAUNPUR	RAM PUR	70263	RAGHORAM PATTI	202883	RAGHORAM PATTI AWWAL	25	32	10,880.00	7,616.00	3,264.00
23370	JAUNPUR	RAM PUR	70264	RAGHUNATH PUR	202982	DUBEPUR	328	426	144,840.00	101,388.00	43,452.00
23371	JAUNPUR	RAM PUR	70264	RAGHUNATH PUR	202981	RAGHUNATH PUR	860	1117	379,780.00	265,846.00	113,934.00
23372	JAUNPUR	RAM PUR	271410	RAJAPUR	202953	RAJAPUR	1246	1618	550,120.00	385,084.00	165,036.00
23373	JAUNPUR	RAM PUR	271067	RAMPUR NISFI	202984	CHAK MAIGAR	109	142	48,280.00	33,796.00	14,484.00
23374	JAUNPUR	RAM PUR	271067	RAMPUR NISFI	202985	RAMPUR NISFI	949	1232	418,880.00	293,216.00	125,664.00
23375	JAUNPUR	RAM PUR	273437	RASAWADIYA	202854	RASAWADIYA	743	965	328,100.00	229,670.00	98,430.00
23376	JAUNPUR	RAM PUR	273437	RASAWADIYA	202855	SAIDIPUR	867	1126	382,840.00	267,988.00	114,852.00
23377	JAUNPUR	RAM PUR	70268	RASULAHA	202875	RASULAHA	1067	1385	470,900.00	329,630.00	141,270.00
23378	JAUNPUR	RAM PUR	70274	SHAHJANI	202927	DUBAN	198	257	87,380.00	61,166.00	26,214.00
23379	JAUNPUR	RAM PUR	70274	SHAHJANI	202931	NAGAUR	153	199	67,660.00	47,362.00	20,298.00
23380	JAUNPUR	RAM PUR	70274	SHAHJANI	202932	SHAHJANI	820	1065	362,100.00	253,470.00	108,630.00
23381	JAUNPUR	RAM PUR	70274	SHAHJANI	202937	SHEKHUPUR	434	564	191,760.00	134,232.00	57,528.00
23382	JAUNPUR	RAM PUR	70275	SHEKH PUR	202938	DALPATPUR	432	561	190,740.00	133,518.00	57,222.00
23383	JAUNPUR	RAM PUR	70275	SHEKH PUR	202941	DEDHENZA	203	264	89,760.00	62,832.00	26,928.00
23384	JAUNPUR	RAM PUR	70275	SHEKH PUR	202940	MAHARATHPUR	449	583	198,220.00	138,754.00	59,466.00
23385	JAUNPUR	RAM PUR	70275	SHEKH PUR	202928	SHEKHPUR	630	818	278,120.00	194,684.00	83,436.00
23386	JAUNPUR	SHAH GANJ	70286	ARJANPUR	200299	ARJUNPUR	1101	1430	486,200.00	340,340.00	145,860.00
23387	JAUNPUR	SHAH GANJ	70286	ARJANPUR	200290	JAMIN RUDHAULI	874	1135	385,900.00	270,130.00	115,770.00
23388	JAUNPUR	SHAH GANJ	272002	BARANJI	200351	BARANJI	1210	1571	534,140.00	373,898.00	160,242.00
23389	JAUNPUR	SHAH GANJ	272002	BARANJI	200350	KHUDABANDPUR	331	430	146,200.00	102,340.00	43,860.00
23390	JAUNPUR	SHAH GANJ	271336	CHAKMAROOF PUR	200289	CHAKMAROOF PUR	994	1291	438,940.00	307,258.00	131,682.00
23391	JAUNPUR	SHAH GANJ	271336	CHAKMAROOF PUR	200287	MAJHAURA	973	1263	429,420.00	300,594.00	128,826.00
23392	JAUNPUR	SHAH GANJ	271580	CHHATAI KHURD	200223	KACHHARA	624	810	275,400.00	192,780.00	82,620.00
23393	JAUNPUR	SHAH GANJ	270771	DANDSAWLI	200254	DANDSAWLI	1179	1531	520,540.00	364,378.00	156,162.00
23394	JAUNPUR	SHAH GANJ	70307	ETAURI	200372	ETAURI	1158	1504	511,360.00	357,952.00	153,408.00

SNo.	District Name	Block Name	LGD Gram Panchayat	Gram Panchayat Name	LGD Village Code	Village Name	TOT_P_2011	Projected Population 2023	Total fund	SBM fund (70 %)	CFC (30%)
1	2	3	4	5	6	7	8	9	10	11	12
23395	JAUNPUR	SHAH GANJ	70307	ETAURI	200370	SONIKPUR	753	978	332,520.00	232,764.00	99,756.00
23396	JAUNPUR	SHAH GANJ	70308	ETMADPUR	200298	BISVA TALUKA RUDHAULI	900	1169	397,460.00	278,222.00	119,238.00
23397	JAUNPUR	SHAH GANJ	70308	ETMADPUR	200296	ETMADPUR	1195	1552	527,680.00	369,376.00	158,304.00
23398	JAUNPUR	SHAH GANJ	272301	GURDAULI	200315	GURDAULI	1029	1336	454,240.00	317,968.00	136,272.00
23399	JAUNPUR	SHAH GANJ	271582	JAMDAMIPUR	200247	JAMDAMIPUR	1015	1318	448,120.00	313,684.00	134,436.00
23400	JAUNPUR	SHAH GANJ	271586	JANASEPUR	200326	JANASEPUR	914	1187	403,580.00	282,506.00	121,074.00
23401	JAUNPUR	SHAH GANJ	271586	JANASEPUR	200325	SALARPUR	798	1036	352,240.00	246,568.00	105,672.00
23402	JAUNPUR	SHAH GANJ	271586	JANASEPUR	200334	SHAKKARPUR	92	119	40,460.00	28,322.00	12,138.00
23403	JAUNPUR	SHAH GANJ	70318	KANWARIYA	200286	KANWARIYA	786	1021	347,140.00	242,998.00	104,142.00
23404	JAUNPUR	SHAH GANJ	70318	KANWARIYA	200278	MOHIUDDINPUR	293	380	129,200.00	90,440.00	38,760.00
23405	JAUNPUR	SHAH GANJ	70318	KANWARIYA	200277	SONDHI	396	514	174,760.00	122,332.00	52,428.00
23406	JAUNPUR	SHAH GANJ	271989	KARAUNDI	200388	KAISHARPUR ADAAI	385	500	170,000.00	119,000.00	51,000.00
23407	JAUNPUR	SHAH GANJ	271989	KARAUNDI	200387	KARAUNDI	1177	1528	519,520.00	363,664.00	155,856.00
23408	JAUNPUR	SHAH GANJ	70322	KHALILPUR	200385	KHALILPUR	1195	1552	527,680.00	369,376.00	158,304.00
23409	JAUNPUR	SHAH GANJ	271579	KHARAUNA	200237	ANDARBAGH	151	196	66,640.00	46,648.00	19,992.00
23410	JAUNPUR	SHAH GANJ	271579	KHARAUNA	200235	KHARAUNA	1102	1431	486,540.00	340,578.00	145,962.00
23411	JAUNPUR	SHAH GANJ	271579	KHARAUNA	200236	PAIBAGH	31	40	13,600.00	9,520.00	4,080.00
23412	JAUNPUR	SHAH GANJ	70330	LATEEFPUR	200327	BAHADURPUR	246	319	108,460.00	75,922.00	32,538.00
23413	JAUNPUR	SHAH GANJ	70330	LATEEFPUR	200329	KHALAUTIPUR	858	1114	378,760.00	265,132.00	113,628.00
23414	JAUNPUR	SHAH GANJ	270656	MADRAHA	200204	BAHORANPUR	434	564	191,760.00	134,232.00	57,528.00
23415	JAUNPUR	SHAH GANJ	270656	MADRAHA	200206	MADRAHA	736	956	325,040.00	227,528.00	97,512.00
23416	JAUNPUR	SHAH GANJ	270656	MADRAHA	200200	MUZAFFARPUR	232	301	102,340.00	71,638.00	30,702.00
23417	JAUNPUR	SHAH GANJ	70335	MALHAJ	200224	MALHACH	1239	1609	547,060.00	382,942.00	164,118.00
23418	JAUNPUR	SHAH GANJ	70339	MAROOPPUR	200288	MAROOPPUR	1225	1591	540,940.00	378,658.00	162,282.00
23419	JAUNPUR	SHAH GANJ	70341	MEHRAWA	200373	MEHARANVA	1197	1554	528,360.00	369,852.00	158,508.00
23420	JAUNPUR	SHAH GANJ	70342	MIYANPUR BAKUCHI	200244	BAKUCHI	912	1184	402,560.00	281,792.00	120,768.00
23421	JAUNPUR	SHAH GANJ	70342	MIYANPUR BAKUCHI	200243	MIYANPUR	703	913	310,420.00	217,294.00	93,126.00
23422	JAUNPUR	SHAH GANJ	271999	NEWADA	200245	NEWADA	1003	1302	442,680.00	309,876.00	132,804.00
23423	JAUNPUR	SHAH GANJ	271585	PORAI KALAN	200300	PORAI KALAN	1083	1406	478,040.00	334,628.00	143,412.00
23424	JAUNPUR	SHAH GANJ	70351	PURASARWAN	200205	PURASARWAN	1138	1478	502,520.00	351,764.00	150,756.00
23425	JAUNPUR	SHAH GANJ	271581	SAMAISA	200229	PATHKHAULI PUREAAZAM	625	812	276,080.00	193,256.00	82,824.00
23426	JAUNPUR	SHAH GANJ	271581	SAMAISA	200228	SAMAISA	886	1150	391,000.00	273,700.00	117,300.00
23427	JAUNPUR	SHAH GANJ	271584	YOUNUSPUR	200281	YOUNUSPUR	1165	1513	514,420.00	360,094.00	154,326.00
23428	JAUNPUR	SIKRARA	271658	BELSARI	201689	BELSARI	870	1130	384,200.00	268,940.00	115,260.00
23429	JAUNPUR	SIKRARA	271658	BELSARI	201691	MOMINPUR KHURD	368	478	162,520.00	113,764.00	48,756.00
23430	JAUNPUR	SIKRARA	70378	BHABHAURI	201667	BHABHUARY	584	758	257,720.00	180,404.00	77,316.00
23431	JAUNPUR	SIKRARA	70378	BHABHAURI	201697	TIKARI KALAN	210	273	92,820.00	64,974.00	27,846.00
23432	JAUNPUR	SIKRARA	70378	BHABHAURI	201668	TIKARI KHURD	282	366	124,440.00	87,108.00	37,332.00
23433	JAUNPUR	SIKRARA	271660	BHARSANWA	201662	BHARSANWA	1037	1346	457,640.00	320,348.00	137,292.00
23434	JAUNPUR	SIKRARA	271662	BHUWA KHURD	201646	BHUWA KHURD	874	1135	385,900.00	270,130.00	115,770.00
23435	JAUNPUR	SIKRARA	271662	BHUWA KHURD	201647	KAMDEOPUR	297	386	131,240.00	91,868.00	39,372.00
23436	JAUNPUR	SIKRARA	271665	BIRPALPUR	201749	BIRPALPUR	1071	1391	472,940.00	331,058.00	141,882.00

SNo.	District Name	Block Name	LGD Gram Panchayat	Gram Panchayat Name	LGD Village Code	Village Name	TOT_P_2011	Projected Population 2023	Total fund	SBM fund (70 %)	CFC (30%)
1	2	3	4	5	6	7	8	9	10	11	12
23437	JAUNPUR	SIKRARA	70381	BISAWA	201648	BISAWAN	777	1009	343,060.00	240,142.00	102,918.00
23438	JAUNPUR	SIKRARA	70381	BISAWA	201643	SEMARI	648	841	285,940.00	200,158.00	85,782.00
23439	JAUNPUR	SIKRARA	299246	CHAK MAHAN	201773	CHAK MAHAN	810	1052	357,680.00	250,376.00	107,304.00
23440	JAUNPUR	SIKRARA	299246	CHAK MAHAN	201779	SHAH BAZPUR	222	288	97,920.00	68,544.00	29,376.00
23441	JAUNPUR	SIKRARA	299246	CHAK MAHAN	201772	SULTANPUR DARWESH ALI	866	1124	382,160.00	267,512.00	114,648.00
23442	JAUNPUR	SIKRARA	271654	CHOURASANT DAS	201708	CHORA MOHANDAS	742	963	327,420.00	229,194.00	98,226.00
23443	JAUNPUR	SIKRARA	271654	CHOURASANT DAS	201707	CHOURASANT DAS	749	973	330,820.00	231,574.00	99,246.00
23444	JAUNPUR	SIKRARA	271656	DEOPUR	201672	DEOPUR	935	1214	412,760.00	288,932.00	123,828.00
23445	JAUNPUR	SIKRARA	271656	DEOPUR	201673	LOHAGAZAR	179	232	78,880.00	55,216.00	23,664.00
23446	JAUNPUR	SIKRARA	70387	DURGAPAR	201694	DHORAHA	785	1019	346,460.00	242,522.00	103,938.00
23447	JAUNPUR	SIKRARA	70387	DURGAPAR	201703	DURGAPAR	868	1127	383,180.00	268,226.00	114,954.00
23448	JAUNPUR	SIKRARA	70388	FIROJPUR 1.	201762	FIROJ PUR	1100	1428	485,520.00	339,864.00	145,656.00
23449	JAUNPUR	SIKRARA	70388	FIROJPUR 1.	201763	SURVAR PATTI	843	1095	372,300.00	260,610.00	111,690.00
23450	JAUNPUR	SIKRARA	70389	FIROJPUR 2.	201671	FIROZPUR	877	1139	387,260.00	271,082.00	116,178.00
23451	JAUNPUR	SIKRARA	70389	FIROJPUR 2.	201675	GARETHA	103	134	45,560.00	31,892.00	13,668.00
23452	JAUNPUR	SIKRARA	70389	FIROJPUR 2.	201669	MANSHAHPUR	102	132	44,880.00	31,416.00	13,464.00
23453	JAUNPUR	SIKRARA	70389	FIROJPUR 2.	201670	PACHPERAWA	332	431	146,540.00	102,578.00	43,962.00
23454	JAUNPUR	SIKRARA	70396	JAM	201733	ZAM	1285	1668	567,120.00	396,984.00	170,136.00
23455	JAUNPUR	SIKRARA	70397	JAMALPUR	201798	BHAUNCHANDPUR	424	551	187,340.00	131,138.00	56,202.00
23456	JAUNPUR	SIKRARA	70397	JAMALPUR	201796	CHAK KUNDAN	101	131	44,540.00	31,178.00	13,362.00
23457	JAUNPUR	SIKRARA	70397	JAMALPUR	201802	CHAK RAJEPUR	721	936	318,240.00	222,768.00	95,472.00
23458	JAUNPUR	SIKRARA	70397	JAMALPUR	201797	JAMALPUR	943	1224	416,160.00	291,312.00	124,848.00
23459	JAUNPUR	SIKRARA	70397	JAMALPUR	201795	MADARPUR	676	878	298,520.00	208,964.00	89,556.00
23460	JAUNPUR	SIKRARA	70397	JAMALPUR	201803	PARAUPUR	238	309	105,060.00	73,542.00	31,518.00
23461	JAUNPUR	SIKRARA	70398	JANEWARA	201734	ZANEWARA	1066	1384	470,560.00	329,392.00	141,168.00
23462	JAUNPUR	SIKRARA	70411	MEERGANJ	201778	CHAKA BANKI	150	195	66,300.00	46,410.00	19,890.00
23463	JAUNPUR	SIKRARA	70411	MEERGANJ	201766	HARI BALLABHPUR	437	567	192,780.00	134,946.00	57,834.00
23464	JAUNPUR	SIKRARA	70411	MEERGANJ	201776	JAGADISHPUR	67	87	29,580.00	20,706.00	8,874.00
23465	JAUNPUR	SIKRARA	70411	MEERGANJ	201777	MEERGANJ	1074	1394	473,960.00	331,772.00	142,188.00
23466	JAUNPUR	SIKRARA	70411	MEERGANJ	201767	MOINUDDINPUR	262	340	115,600.00	80,920.00	34,680.00
23467	JAUNPUR	SIKRARA	70411	MEERGANJ	201765	RAIDAS PUR	519	674	229,160.00	160,412.00	68,748.00
23468	JAUNPUR	SIKRARA	70412	MUKUNDIPUR	201645	MAHESHPUR	403	523	177,820.00	124,474.00	53,346.00
23469	JAUNPUR	SIKRARA	70412	MUKUNDIPUR	201644	MUKUNDCPUR	912	1184	402,560.00	281,792.00	120,768.00
23470	JAUNPUR	SIKRARA	70414	NIKAROZPUR	201747	CHAK KODHIYATARA	368	478	162,520.00	113,764.00	48,756.00
23471	JAUNPUR	SIKRARA	70414	NIKAROZPUR	201746	NIKAROZPUR	764	992	337,280.00	236,096.00	101,184.00
23472	JAUNPUR	SIKRARA	70416	PALPUR	201792	CHAK JAHANIYA	179	232	78,880.00	55,216.00	23,664.00
23473	JAUNPUR	SIKRARA	70416	PALPUR	201788	PALPUR	1156	1501	510,340.00	357,238.00	153,102.00
23474	JAUNPUR	SIKRARA	70422	RASOOLPUR	201724	RAHEEMPUR	20	26	8,840.00	6,188.00	2,652.00
23475	JAUNPUR	SIKRARA	70422	RASOOLPUR	201727	RASOOLPUR URF KALI PATTI	982	1275	433,500.00	303,450.00	130,050.00
23476	JAUNPUR	SIKRARA	271652	SABEPUR	201728	SABEPUR	629	817	277,780.00	194,446.00	83,334.00
23477	JAUNPUR	SIKRARA	70426	SAIDPUR	201663	CHAK MEHTA	588	763	259,420.00	181,594.00	77,826.00
23478	JAUNPUR	SIKRARA	70426	SAIDPUR	201664	CHAK SHEORAM GIRI	255	331	112,540.00	78,778.00	33,762.00

SNo.	District Name	Block Name	LGD Gram Panchayat	Gram Panchayat Name	LGD Village Code	Village Name	TOT_P_2011	Projected Population 2023	Total fund	SBM fund (70 %)	CFC (30%)
1	2	3	4	5	6	7	8	9	10	11	12
23479	JAUNPUR	SIKRARA	70426	SAIDPUR	201665	SAIYADPUR	787	1022	347,480.00	243,236.00	104,244.00
23480	JAUNPUR	SIKRARA	271661	SAKARDEHLA	201652	CHAK MATH SANTOSH GIR	271	352	119,680.00	83,776.00	35,904.00
23481	JAUNPUR	SIKRARA	271661	SAKARDEHLA	201653	CHATAULI	464	602	204,680.00	143,276.00	61,404.00
23482	JAUNPUR	SIKRARA	271661	SAKARDEHLA	201651	SAKARDEHLA	479	622	211,480.00	148,036.00	63,444.00
23483	JAUNPUR	SIKRARA	70428	SATALPUR	201721	CHAK SAMARJATI	180	234	79,560.00	55,692.00	23,868.00
23484	JAUNPUR	SIKRARA	70428	SATALPUR	201709	RAMSAHAI PATTI	607	788	267,920.00	187,544.00	80,376.00
23485	JAUNPUR	SIKRARA	70428	SATALPUR	201720	SATALPUR	1180	1532	520,880.00	364,616.00	156,264.00
23486	JAUNPUR	SIRKONI	271689	AMADAHA	202253	AMADAHA	1098	1426	484,840.00	339,388.00	145,452.00
23487	JAUNPUR	SIRKONI	271682	ASMAN PATTI	201829	ASMAN PATTI	1070	1389	472,260.00	330,582.00	141,678.00
23488	JAUNPUR	SIRKONI	271755	BAHADURPUR	202311	BAHADURPUR	1001	1300	442,000.00	309,400.00	132,600.00
23489	JAUNPUR	SIRKONI	70439	BAHARIPUR	202283	BAHARIPUR	1238	1607	546,380.00	382,466.00	163,914.00
23490	JAUNPUR	SIRKONI	70439	BAHARIPUR	202284	JAGADISHPUR	530	688	233,920.00	163,744.00	70,176.00
23491	JAUNPUR	SIRKONI	70439	BAHARIPUR	202282	NAWABAD JANGAL BADALPUR	235	305	103,700.00	72,590.00	31,110.00
23492	JAUNPUR	SIRKONI	271681	CHAK PAHALAWAN TAHIR	201822	ARAZI NEWADA	288	374	127,160.00	89,012.00	38,148.00
23493	JAUNPUR	SIRKONI	271681	CHAK PAHALAWAN TAHIR	201821	CHAK PAHALAWAN TAHIR	539	700	238,000.00	166,600.00	71,400.00
23494	JAUNPUR	SIRKONI	271681	CHAK PAHALAWAN TAHIR	201820	RAMDASPUR	405	526	178,840.00	125,188.00	53,652.00
23495	JAUNPUR	SIRKONI	299260	CHAKTALI	202236	AHIYAIE	41	53	18,020.00	12,614.00	5,406.00
23496	JAUNPUR	SIRKONI	299260	CHAKTALI	202234	MAKHDOOMPUR	470	610	207,400.00	145,180.00	62,220.00
23497	JAUNPUR	SIRKONI	70450	FAREEDPUR	202229	FAREEDPUR	327	425	144,500.00	101,150.00	43,350.00
23498	JAUNPUR	SIRKONI	70450	FAREEDPUR	202222	HARAZOOPUR	703	913	310,420.00	217,294.00	93,126.00
23499	JAUNPUR	SIRKONI	70450	FAREEDPUR	202231	MISIRPUR	1023	1328	451,520.00	316,064.00	135,456.00
23500	JAUNPUR	SIRKONI	70450	FAREEDPUR	202230	NASEERPUR	20	26	8,840.00	6,188.00	2,652.00
23501	JAUNPUR	SIRKONI	271768	GAYASPUR	202277	GAYASPUR	740	961	326,740.00	228,718.00	98,022.00
23502	JAUNPUR	SIRKONI	271768	GAYASPUR	202276	NAHARPUR	546	709	241,060.00	168,742.00	72,318.00
23503	JAUNPUR	SIRKONI	271768	GAYASPUR	202278	SAIDPUR	574	745	253,300.00	177,310.00	75,990.00
23504	JAUNPUR	SIRKONI	70453	GODHA NA	201824	GODHANA	1246	1618	550,120.00	385,084.00	165,036.00
23505	JAUNPUR	SIRKONI	70454	GONDA KHAS	202133	DAUDPUR	21	27	9,180.00	6,426.00	2,754.00
23506	JAUNPUR	SIRKONI	70454	GONDA KHAS	202223	GOHADA KHAS	279	362	123,080.00	86,156.00	36,924.00
23507	JAUNPUR	SIRKONI	70454	GONDA KHAS	202134	GONDA 1	617	801	272,340.00	190,638.00	81,702.00
23508	JAUNPUR	SIRKONI	70454	GONDA KHAS	202137	GONDA 2	56	73	24,820.00	17,374.00	7,446.00
23509	JAUNPUR	SIRKONI	70454	GONDA KHAS	202135	GONDA III	27	35	11,900.00	8,330.00	3,570.00
23510	JAUNPUR	SIRKONI	70454	GONDA KHAS	202132	KATHIYAR BANDH	481	625	212,500.00	148,750.00	63,750.00
23511	JAUNPUR	SIRKONI	70454	GONDA KHAS	202141	KHOJANPUR	310	403	137,020.00	95,914.00	41,106.00
23512	JAUNPUR	SIRKONI	70454	GONDA KHAS	202138	PIPARIA KALA	62	81	27,540.00	19,278.00	8,262.00
23513	JAUNPUR	SIRKONI	70454	GONDA KHAS	202227	PIPARIA KHURD	64	83	28,220.00	19,754.00	8,466.00
23514	JAUNPUR	SIRKONI	70454	GONDA KHAS	202130	SAMAS KHANPUR	135	175	59,500.00	41,650.00	17,850.00
23515	JAUNPUR	SIRKONI	70454	GONDA KHAS	202226	TAKTAKPUR	131	170	57,800.00	40,460.00	17,340.00
23516	JAUNPUR	SIRKONI	70454	GONDA KHAS	202225	TARKALLAPUR	139	180	61,200.00	42,840.00	18,360.00
23517	JAUNPUR	SIRKONI	70454	GONDA KHAS	202228	ZIYA PATTI	146	190	64,600.00	45,220.00	19,380.00
23518	JAUNPUR	SIRKONI	271679	HARBANSPUR	201814	HARBANSPUR	762	989	336,260.00	235,382.00	100,878.00
23519	JAUNPUR	SIRKONI	70457	HEERAPUR	202196	BHOOPATPATTI	310	403	137,020.00	95,914.00	41,106.00
23520	JAUNPUR	SIRKONI	70457	HEERAPUR	202184	HEERAPUR	155	201	68,340.00	47,838.00	20,502.00

SNo.	District Name	Block Name	LGD Gram Panchayat	Gram Panchayat Name	LGD Village Code	Village Name	TOT_P_2011	Projected Population 2023	Total fund	SBM fund (70 %)	CFC (30%)
1	2	3	4	5	6	7	8	9	10	11	12
23521	JAUNPUR	SIRKONI	70457	HEERAPUR	202197	JAMALPUR	1025	1331	452,540.00	316,778.00	135,762.00
23522	JAUNPUR	SIRKONI	70457	HEERAPUR	202185	SURHURPUR	596	774	263,160.00	184,212.00	78,948.00
23523	JAUNPUR	SIRKONI	70458	HUNSEPUR	202266	HUSEPUR	1198	1555	528,700.00	370,090.00	158,610.00
23524	JAUNPUR	SIRKONI	70461	ISMAILA	201817	ISMAILA	608	789	268,260.00	187,782.00	80,478.00
23525	JAUNPUR	SIRKONI	70461	ISMAILA	201818	MAHAMADPUR SARAI JAGI	196	254	86,360.00	60,452.00	25,908.00
23526	JAUNPUR	SIRKONI	70461	ISMAILA	201816	PARAN PATTI	477	619	210,460.00	147,322.00	63,138.00
23527	JAUNPUR	SIRKONI	271691	JALLALUDDINPUR	202272	BANWARIPUR	84	109	37,060.00	25,942.00	11,118.00
23528	JAUNPUR	SIRKONI	271691	JALLALUDDINPUR	202275	CHAKIA HASANPUR	270	351	119,340.00	83,538.00	35,802.00
23529	JAUNPUR	SIRKONI	271691	JALLALUDDINPUR	202288	JALLALUDDINPUR	654	849	288,660.00	202,062.00	86,598.00
23530	JAUNPUR	SIRKONI	271691	JALLALUDDINPUR	202289	MOHIMPUR	112	145	49,300.00	34,510.00	14,790.00
23531	JAUNPUR	SIRKONI	271691	JALLALUDDINPUR	202273	NATTHANPUR	581	754	256,360.00	179,452.00	76,908.00
23532	JAUNPUR	SIRKONI	271691	JALLALUDDINPUR	202271	NEEL KANTHA PUR	183	238	80,920.00	56,644.00	24,276.00
23533	JAUNPUR	SIRKONI	70464	KABULPUR	202267	KABULPUR	1127	1463	497,420.00	348,194.00	149,226.00
23534	JAUNPUR	SIRKONI	70464	KABULPUR	202269	MASOOPUR	618	802	272,680.00	190,876.00	81,804.00
23535	JAUNPUR	SIRKONI	70464	KABULPUR	202268	SANGHIPUR	132	171	58,140.00	40,698.00	17,442.00
23536	JAUNPUR	SIRKONI	70466	KALYAN PUR	202188	BAIRAGAR	8	10	3,400.00	2,380.00	1,020.00
23537	JAUNPUR	SIRKONI	70466	KALYAN PUR	202182	CHAK GHATAMPUR	175	227	77,180.00	54,026.00	23,154.00
23538	JAUNPUR	SIRKONI	70466	KALYAN PUR	202181	JETHAPURA	554	719	244,460.00	171,122.00	73,338.00
23539	JAUNPUR	SIRKONI	70466	KALYAN PUR	202172	KALYANPUR	1179	1531	520,540.00	364,378.00	156,162.00
23540	JAUNPUR	SIRKONI	70466	KALYAN PUR	202173	PAIKARA	44	57	19,380.00	13,566.00	5,814.00
23541	JAUNPUR	SIRKONI	70467	KESHAWPUR	202281	KESHEOPUR	917	1191	404,940.00	283,458.00	121,482.00
23542	JAUNPUR	SIRKONI	70467	KESHAWPUR	202279	SAKHUI	829	1076	365,840.00	256,088.00	109,752.00
23543	JAUNPUR	SIRKONI	70467	KESHAWPUR	202280	SAMOGAR	26	34	11,560.00	8,092.00	3,468.00
23544	JAUNPUR	SIRKONI	271766	KHARCHALPUR	202264	KHARCHALPUR	1164	1511	513,740.00	359,618.00	154,122.00
23545	JAUNPUR	SIRKONI	70469	KOTAWALPUR	202294	KOTAWALPUR	1011	1313	446,420.00	312,494.00	133,926.00
23546	JAUNPUR	SIRKONI	273400	MUSTAFABAD-2	202175	LADANPUR	763	991	336,940.00	235,858.00	101,082.00
23547	JAUNPUR	SIRKONI	273400	MUSTAFABAD-2	202176	MUSTFABAD	599	778	264,520.00	185,164.00	79,356.00
23548	JAUNPUR	SIRKONI	273400	MUSTAFABAD-2	202177	SHAH BAREPUR	715	928	315,520.00	220,864.00	94,656.00
23549	JAUNPUR	SIRKONI	70476	NEHRUNAGAR	202286	CHAND KILA	112	145	49,300.00	34,510.00	14,790.00
23550	JAUNPUR	SIRKONI	70476	NEHRUNAGAR	202274	NEHRU NAGAR URF BIRBHANPUR	685	889	302,260.00	211,582.00	90,678.00
23551	JAUNPUR	SIRKONI	70476	NEHRUNAGAR	202287	SAIDANPUR	468	608	206,720.00	144,704.00	62,016.00
23552	JAUNPUR	SIRKONI	271756	RASOOLPUR	202317	RASOOLPUR	1076	1397	474,980.00	332,486.00	142,494.00
23553	JAUNPUR	SIRKONI	271685	SHANKERPUR	202233	CHAK KOTHA	86	112	38,080.00	26,656.00	11,424.00
23554	JAUNPUR	SIRKONI	271685	SHANKERPUR	202140	KUTALUPUR	370	480	163,200.00	114,240.00	48,960.00
23555	JAUNPUR	SIRKONI	271685	SHANKERPUR	202142	SHANKERPUR	407	528	179,520.00	125,664.00	53,856.00
23556	JAUNPUR	SIRKONI	70489	SHIVPUR	202263	NAWABAD JANGAL SHEOPUR	507	658	223,720.00	156,604.00	67,116.00
23557	JAUNPUR	SIRKONI	70489	SHIVPUR	202265	SHEOPUR	806	1047	355,980.00	249,186.00	106,794.00
23558	JAUNPUR	SIRKONI	271754	SULTANPUR	202290	CHAK DHARA	155	201	68,340.00	47,838.00	20,502.00
23559	JAUNPUR	SIRKONI	271754	SULTANPUR	202299	KISHUNDAS PUR	65	84	28,560.00	19,992.00	8,568.00
23560	JAUNPUR	SIRKONI	271754	SULTANPUR	202291	KOTHILAPUR	318	413	140,420.00	98,294.00	42,126.00
23561	JAUNPUR	SIRKONI	271754	SULTANPUR	202296	NASEERABAD	206	267	90,780.00	63,546.00	27,234.00
23562	JAUNPUR	SIRKONI	271754	SULTANPUR	202295	SULTANPUR	539	700	238,000.00	166,600.00	71,400.00

SNo.	District Name	Block Name	LGD Gram Panchayat	Gram Panchayat Name	LGD Village Code	Village Name	TOT_P_2011	Projected Population 2023	Total fund	SBM fund (70 %)	CFC (30%)
1	2	3	4	5	6	7	8	9	10	11	12
23563	JAUNPUR	SIRKONI	271754	SULTANPUR	202293	UTTAMPUR	293	380	129,200.00	90,440.00	38,760.00
23564	JAUNPUR	SIRKONI	70492	SUNGUL PUR	202168	RASOOLPUR	575	747	253,980.00	177,786.00	76,194.00
23565	JAUNPUR	SIRKONI	70492	SUNGUL PUR	202169	SUNGULPUR	1151	1494	507,960.00	355,572.00	152,388.00
23566	JAUNPUR	SUITHA KALA	271837	AMANWAN KHURD	200156	AMANWAN KHURD	1243	1614	548,760.00	384,132.00	164,628.00
23567	JAUNPUR	SUITHA KALA	272094	ARHANPUR	200166	ARHANPUR	937	1217	413,780.00	289,646.00	124,134.00
23568	JAUNPUR	SUITHA KALA	272094	ARHANPUR	200168	TELITARA	160	208	70,720.00	49,504.00	21,216.00
23569	JAUNPUR	SUITHA KALA	272088	ATRAURA	200084	ATRAURA	963	1250	425,000.00	297,500.00	127,500.00
23570	JAUNPUR	SUITHA KALA	272088	ATRAURA	200083	BIGADHARIA	277	360	122,400.00	85,680.00	36,720.00
23571	JAUNPUR	SUITHA KALA	272088	ATRAURA	200082	SADI	362	470	159,800.00	111,860.00	47,940.00
23572	JAUNPUR	SUITHA KALA	70502	BANSGAON	200173	BANSGAON	784	1018	346,120.00	242,284.00	103,836.00
23573	JAUNPUR	SUITHA KALA	70502	BANSGAON	200169	CHAUBAHA	633	822	279,480.00	195,636.00	83,844.00
23574	JAUNPUR	SUITHA KALA	70502	BANSGAON	200170	KHUDIPATTI	137	178	60,520.00	42,364.00	18,156.00
23575	JAUNPUR	SUITHA KALA	271830	BARAUD	200127	ASHARAFPUR	393	510	173,400.00	121,380.00	52,020.00
23576	JAUNPUR	SUITHA KALA	271830	BARAUD	200126	BARAUD	1056	1371	466,140.00	326,298.00	139,842.00
23577	JAUNPUR	SUITHA KALA	271830	BARAUD	200129	CHAKMARIYAM	11	14	4,760.00	3,332.00	1,428.00
23578	JAUNPUR	SUITHA KALA	271830	BARAUD	200128	MUSTAFABAD	308	400	136,000.00	95,200.00	40,800.00
23579	JAUNPUR	SUITHA KALA	271826	BASIRAHA	200086	BASIRAHA	1164	1511	513,740.00	359,618.00	154,122.00
23580	JAUNPUR	SUITHA KALA	271838	BASUPUR	200167	BASUPUR	771	1001	340,340.00	238,238.00	102,102.00
23581	JAUNPUR	SUITHA KALA	271838	BASUPUR	200177	KUIRIPUR	339	440	149,600.00	104,720.00	44,880.00
23582	JAUNPUR	SUITHA KALA	70504	BHAGASA	200171	AHIYAI	490	636	216,240.00	151,368.00	64,872.00
23583	JAUNPUR	SUITHA KALA	70504	BHAGASA	200172	BHAGASA	1126	1462	497,080.00	347,956.00	149,124.00
23584	JAUNPUR	SUITHA KALA	70506	BHARARI	200114	BHARARI	881	1144	388,960.00	272,272.00	116,688.00
23585	JAUNPUR	SUITHA KALA	70506	BHARARI	200116	CHAKESAR	539	700	238,000.00	166,600.00	71,400.00
23586	JAUNPUR	SUITHA KALA	70506	BHARARI	200115	POORA HARIBANSH	65	84	28,560.00	19,992.00	8,568.00
23587	JAUNPUR	SUITHA KALA	70511	CHETRAHAN	200107	CHETRAHAN	736	956	325,040.00	227,528.00	97,512.00
23588	JAUNPUR	SUITHA KALA	70511	CHETRAHAN	200113	GAJARIYA	321	417	141,780.00	99,246.00	42,534.00
23589	JAUNPUR	SUITHA KALA	70511	CHETRAHAN	200105	MAHMOODPUR	564	732	248,880.00	174,216.00	74,664.00
23590	JAUNPUR	SUITHA KALA	70511	CHETRAHAN	200106	RAJDHARPUR	539	700	238,000.00	166,600.00	71,400.00
23591	JAUNPUR	SUITHA KALA	271835	CHHITAM PATTI	200137	CHHITAM PATTI	1240	1610	547,400.00	383,180.00	164,220.00
23592	JAUNPUR	SUITHA KALA	271819	DENUA	200054	ASHOKPUR KALAN	817	1061	360,740.00	252,518.00	108,222.00
23593	JAUNPUR	SUITHA KALA	271819	DENUA	200056	DENUA	860	1117	379,780.00	265,846.00	113,934.00
23594	JAUNPUR	SUITHA KALA	271827	GHOORIPUR	200100	GHOORIPUR	1131	1468	499,120.00	349,384.00	149,736.00
23595	JAUNPUR	SUITHA KALA	70520	HAAMZAPUR	200178	HAMZAPUR	1263	1640	557,600.00	390,320.00	167,280.00
23596	JAUNPUR	SUITHA KALA	70520	HAAMZAPUR	200179	KHAN BAREPUR	257	334	113,560.00	79,492.00	34,068.00
23597	JAUNPUR	SUITHA KALA	70524	JAINPUR	200090	BHAWANIPUR	471	612	208,080.00	145,656.00	62,424.00
23598	JAUNPUR	SUITHA KALA	70524	JAINPUR	200089	JAINPUR	941	1222	415,480.00	290,836.00	124,644.00
23599	JAUNPUR	SUITHA KALA	70526	JUNEDPUR	200055	ASHOKPUR KHURD	813	1056	359,040.00	251,328.00	107,712.00
23600	JAUNPUR	SUITHA KALA	70526	JUNEDPUR	200049	JUNEDPUR	1148	1491	506,940.00	354,858.00	152,082.00
23601	JAUNPUR	SUITHA KALA	70526	JUNEDPUR	200050	POORABECHU	260	338	114,920.00	80,444.00	34,476.00
23602	JAUNPUR	SUITHA KALA	70528	KAREEMPUR BIND	200140	KAREEMPUR BIND	998	1296	440,640.00	308,448.00	132,192.00
23603	JAUNPUR	SUITHA KALA	70528	KAREEMPUR BIND	200139	KIDHAWAI	6	8	2,720.00	1,904.00	816.00
23604	JAUNPUR	SUITHA KALA	70528	KAREEMPUR BIND	200138	SHEIKHAHI	971	1261	428,740.00	300,118.00	128,622.00

SNo.	District Name	Block Name	LGD Gram Panchayat	Gram Panchayat Name	LGD Village Code	Village Name	TOT_P_2011	Projected Population 2023	Total fund	SBM fund (70 %)	CFC (30%)
1	2	3	4	5	6	7	8	9	10	11	12
23605	JAUNPUR	SUITHA KALA	70530	KAZIPUR	200190	GAUSPUR	950	1233	419,220.00	293,454.00	125,766.00
23606	JAUNPUR	SUITHA KALA	70530	KAZIPUR	200189	KAZIPUR	1120	1454	494,360.00	346,052.00	148,308.00
23607	JAUNPUR	SUITHA KALA	70531	KHAANPUR	200121	EKADLA	1285	1668	567,120.00	396,984.00	170,136.00
23608	JAUNPUR	SUITHA KALA	70531	KHAANPUR	200122	KHANPUR	1026	1332	452,880.00	317,016.00	135,864.00
23609	JAUNPUR	SUITHA KALA	70538	MAYARI	200067	BHEORAHAN	520	675	229,500.00	160,650.00	68,850.00
23610	JAUNPUR	SUITHA KALA	70538	MAYARI	200066	KADIRPUR	455	591	200,940.00	140,658.00	60,282.00
23611	JAUNPUR	SUITHA KALA	70538	MAYARI	200062	MAYARI	634	823	279,820.00	195,874.00	83,946.00
23612	JAUNPUR	SUITHA KALA	70538	MAYARI	200065	MISIRPUR	571	741	251,940.00	176,358.00	75,582.00
23613	JAUNPUR	SUITHA KALA	70539	MITTUPUR	200104	MITTUPUR	492	639	217,260.00	152,082.00	65,178.00
23614	JAUNPUR	SUITHA KALA	70539	MITTUPUR	200103	POORA DARIYAW	518	673	228,820.00	160,174.00	68,646.00
23615	JAUNPUR	SUITHA KALA	70539	MITTUPUR	200108	POORABHAIRAM	186	242	82,280.00	57,596.00	24,684.00
23616	JAUNPUR	SUITHA KALA	271821	RAHIMAPUR	200057	GOPALPUR	559	726	246,840.00	172,788.00	74,052.00
23617	JAUNPUR	SUITHA KALA	271821	RAHIMAPUR	200058	RAHIMAPUR	733	952	323,680.00	226,576.00	97,104.00
23618	JAUNPUR	SUITHA KALA	70547	SALEMPUR	200125	SALEMPUR	1271	1650	561,000.00	392,700.00	168,300.00
23619	JAUNPUR	SUITHA KALA	271832	SANSAR PATTI	200094	ASAITHA PATTI BALJOR	805	1045	355,300.00	248,710.00	106,590.00
23620	JAUNPUR	SUITHA KALA	271832	SANSAR PATTI	200092	SANSAR PATTI	1110	1441	489,940.00	342,958.00	146,982.00
23621	JAUNPUR	SUITHA KALA	271823	SARPATHA	200080	SARPATHA	1046	1358	461,720.00	323,204.00	138,516.00
23622	JAUNPUR	SUITHA KALA	70552	SHAHMAU	200158	KISHUNPUR	785	1019	346,460.00	242,522.00	103,938.00
23623	JAUNPUR	SUITHA KALA	70552	SHAHMAU	200159	KOTILA	268	348	118,320.00	82,824.00	35,496.00
23624	JAUNPUR	SUITHA KALA	70552	SHAHMAU	200160	SHAHMAU	823	1069	363,460.00	254,422.00	109,038.00
23625	JAUNPUR	SUITHA KALA	70553	SHAMSHUDDINPUR	200187	ALIPUR	268	348	118,320.00	82,824.00	35,496.00
23626	JAUNPUR	SUITHA KALA	70553	SHAMSHUDDINPUR	200186	MIYAPUR	272	353	120,020.00	84,014.00	36,006.00
23627	JAUNPUR	SUITHA KALA	70553	SHAMSHUDDINPUR	200188	NARWARI	411	534	181,560.00	127,092.00	54,468.00
23628	JAUNPUR	SUITHA KALA	70553	SHAMSHUDDINPUR	200185	SHAMSHUDDINPUR	623	809	275,060.00	192,542.00	82,518.00
23629	JAUNPUR	SUITHA KALA	70555	SONARA	200073	SONARA	1020	1324	450,160.00	315,112.00	135,048.00
23630	JAUNPUR	SUJAN GANJ	70561	ACHAKARI	200996	ACHAKARI	932	1210	411,400.00	287,980.00	123,420.00
23631	JAUNPUR	SUJAN GANJ	70561	ACHAKARI	200995	KARATORA	718	932	316,880.00	221,816.00	95,064.00
23632	JAUNPUR	SUJAN GANJ	70567	BAKHOPUR	201070	BAKHOPUR	930	1208	410,720.00	287,504.00	123,216.00
23633	JAUNPUR	SUJAN GANJ	70567	BAKHOPUR	201079	BHATAULI DUBAN	401	521	177,140.00	123,998.00	53,142.00
23634	JAUNPUR	SUJAN GANJ	70567	BAKHOPUR	201078	HARIPUR TA.ALAIYA	766	995	338,300.00	236,810.00	101,490.00
23635	JAUNPUR	SUJAN GANJ	70569	BANGALIPUR	201108	ADHAKACHA	839	1089	370,260.00	259,182.00	111,078.00
23636	JAUNPUR	SUJAN GANJ	70569	BANGALIPUR	201112	BANGALIPUR	1077	1398	475,320.00	332,724.00	142,596.00
23637	JAUNPUR	SUJAN GANJ	70570	BAR PUR	201086	ALAMPUR	197	256	87,040.00	60,928.00	26,112.00
23638	JAUNPUR	SUJAN GANJ	70570	BAR PUR	201084	BARPUR	1092	1418	482,120.00	337,484.00	144,636.00
23639	JAUNPUR	SUJAN GANJ	70570	BAR PUR	201085	PURABENI	443	575	195,500.00	136,850.00	58,650.00
23640	JAUNPUR	SUJAN GANJ	70571	BARA	201160	BARA	1135	1474	501,160.00	350,812.00	150,348.00
23641	JAUNPUR	SUJAN GANJ	70571	BARA	201159	PADUMPUR	310	403	137,020.00	95,914.00	41,106.00
23642	JAUNPUR	SUJAN GANJ	70574	BARJI KALA	201169	VARZI KALAN	1044	1356	461,040.00	322,728.00	138,312.00
23643	JAUNPUR	SUJAN GANJ	70575	BASARAH	201082	BASARAH	642	834	283,560.00	198,492.00	85,068.00
23644	JAUNPUR	SUJAN GANJ	70575	BASARAH	201087	KARGAIL	718	932	316,880.00	221,816.00	95,064.00
23645	JAUNPUR	SUJAN GANJ	70575	BASARAH	201077	KHAGALPUR	392	509	173,060.00	121,142.00	51,918.00
23646	JAUNPUR	SUJAN GANJ	70576	BAURAI	201068	BOIRAI	1274	1654	562,360.00	393,652.00	168,708.00

SNo.	District Name	Block Name	LGD Gram Panchayat	Gram Panchayat Name	LGD Village Code	Village Name	TOT_P_2011	Projected Population 2023	Total fund	SBM fund (70 %)	CFC (30%)
1	2	3	4	5	6	7	8	9	10	11	12
23647	JAUNPUR	SUJAN GANJ	70576	BAURAI	201069	KHATHIHARA	732	950	323,000.00	226,100.00	96,900.00
23648	JAUNPUR	SUJAN GANJ	70577	BELAWA	201144	BELAWAN	1093	1419	482,460.00	337,722.00	144,738.00
23649	JAUNPUR	SUJAN GANJ	70579	BERMANW	201031	BERMANWA	1058	1374	467,160.00	327,012.00	140,148.00
23650	JAUNPUR	SUJAN GANJ	70579	BERMANW	201024	DOMPUR KHAS	798	1036	352,240.00	246,568.00	105,672.00
23651	JAUNPUR	SUJAN GANJ	70579	BERMANW	201022	HANDAWAR	514	667	226,780.00	158,746.00	68,034.00
23652	JAUNPUR	SUJAN GANJ	70579	BERMANW	201030	PURA PRATAP SHAH	865	1123	381,820.00	267,274.00	114,546.00
23653	JAUNPUR	SUJAN GANJ	271958	BERRA	201049	BERRA	464	602	204,680.00	143,276.00	61,404.00
23654	JAUNPUR	SUJAN GANJ	70582	BHIKHARIPUR KHAS	201122	AIR	547	710	241,400.00	168,980.00	72,420.00
23655	JAUNPUR	SUJAN GANJ	70582	BHIKHARIPUR KHAS	201123	ARHONPUR	400	519	176,460.00	123,522.00	52,938.00
23656	JAUNPUR	SUJAN GANJ	70582	BHIKHARIPUR KHAS	201121	BHIKHARI PUR KHAS	663	861	292,740.00	204,918.00	87,822.00
23657	JAUNPUR	SUJAN GANJ	70585	BILOIE	201172	BILOIE	1154	1498	509,320.00	356,524.00	152,796.00
23658	JAUNPUR	SUJAN GANJ	70587	CHAUBEYPUR	201120	CHAOBEPUR	663	861	292,740.00	204,918.00	87,822.00
23659	JAUNPUR	SUJAN GANJ	70587	CHAUBEYPUR	201124	DEWARIYA TA GHANGHARIYA	459	596	202,640.00	141,848.00	60,792.00
23660	JAUNPUR	SUJAN GANJ	70587	CHAUBEYPUR	201125	DEWARIYA TA RAMNAGAR	176	229	77,860.00	54,502.00	23,358.00
23661	JAUNPUR	SUJAN GANJ	70587	CHAUBEYPUR	201126	SARAI ISMAIEL	361	469	159,460.00	111,622.00	47,838.00
23662	JAUNPUR	SUJAN GANJ	70592	DEOKALI	201083	CHAUJEETPUR	494	641	217,940.00	152,558.00	65,382.00
23663	JAUNPUR	SUJAN GANJ	70592	DEOKALI	201073	DEOKALI	786	1021	347,140.00	242,998.00	104,142.00
23664	JAUNPUR	SUJAN GANJ	70592	DEOKALI	201074	KOHILA	293	380	129,200.00	90,440.00	38,760.00
23665	JAUNPUR	SUJAN GANJ	70593	DEWAPUR	201042	DEWAPUR	739	960	326,400.00	228,480.00	97,920.00
23666	JAUNPUR	SUJAN GANJ	70593	DEWAPUR	201043	NEWADA	598	776	263,840.00	184,688.00	79,152.00
23667	JAUNPUR	SUJAN GANJ	70593	DEWAPUR	201041	RAMDEIYA	283	367	124,780.00	87,346.00	37,434.00
23668	JAUNPUR	SUJAN GANJ	70594	DHARAM PUR	201181	DHARAMPUR	1007	1307	444,380.00	311,066.00	133,314.00
23669	JAUNPUR	SUJAN GANJ	70594	DHARAM PUR	201180	MALLUPUR	540	701	238,340.00	166,838.00	71,502.00
23670	JAUNPUR	SUJAN GANJ	70602	GOPALPUR	201147	GOPALPUR	1200	1558	529,720.00	370,804.00	158,916.00
23671	JAUNPUR	SUJAN GANJ	70602	GOPALPUR	201148	NAQBAHARIPUR	293	380	129,200.00	90,440.00	38,760.00
23672	JAUNPUR	SUJAN GANJ	70605	KARAURA	201100	CHANDPUR	904	1174	399,160.00	279,412.00	119,748.00
23673	JAUNPUR	SUJAN GANJ	70605	KARAURA	201103	KARAURA	710	922	313,480.00	219,436.00	94,044.00
23674	JAUNPUR	SUJAN GANJ	70605	KARAURA	201102	KHEMPUR	651	845	287,300.00	201,110.00	86,190.00
23675	JAUNPUR	SUJAN GANJ	70607	KOTAW	201011	BAZAHA	280	364	123,760.00	86,632.00	37,128.00
23676	JAUNPUR	SUJAN GANJ	70607	KOTAW	201015	KOTAB	868	1127	383,180.00	268,226.00	114,954.00
23677	JAUNPUR	SUJAN GANJ	70607	KOTAW	201012	PURA HARI NARAIN	214	278	94,520.00	66,164.00	28,356.00
23678	JAUNPUR	SUJAN GANJ	70607	KOTAW	201010	SARAI GHATAM	307	399	135,660.00	94,962.00	40,698.00
23679	JAUNPUR	SUJAN GANJ	272098	KURAWAN	201143	KURAWAN	959	1245	423,300.00	296,310.00	126,990.00
23680	JAUNPUR	SUJAN GANJ	272098	KURAWAN	201145	RAJAPUR	160	208	70,720.00	49,504.00	21,216.00
23681	JAUNPUR	SUJAN GANJ	271956	KUSHMAUL	200994	KUSHMAUL	1040	1350	459,000.00	321,300.00	137,700.00
23682	JAUNPUR	SUJAN GANJ	70611	MATIYAH	201026	JOGIPUR KHAS	409	531	180,540.00	126,378.00	54,162.00
23683	JAUNPUR	SUJAN GANJ	70611	MATIYAH	201027	JOGIPUR MATIYAH	330	428	145,520.00	101,864.00	43,656.00
23684	JAUNPUR	SUJAN GANJ	70611	MATIYAH	201025	MATIYAH	531	689	234,260.00	163,982.00	70,278.00
23685	JAUNPUR	SUJAN GANJ	70611	MATIYAH	201029	TAZUDDINPUR GHAHARPARA	9	12	4,080.00	2,856.00	1,224.00
23686	JAUNPUR	SUJAN GANJ	70611	MATIYAH	201028	TAZUDDINPUR KHAS	256	332	112,880.00	79,016.00	33,864.00
23687	JAUNPUR	SUJAN GANJ	271951	MEERAPUR TA MADHUPUR	201182	MEERAPUR TA MADHUPUR	1182	1535	521,900.00	365,330.00	156,570.00
23688	JAUNPUR	SUJAN GANJ	70613	MOHARIYAW	201150	MOHARIYAWAN	929	1206	410,040.00	287,028.00	123,012.00

SNo.	District Name	Block Name	LGD Gram Panchayat	Gram Panchayat Name	LGD Village Code	Village Name	TOT_P_2011	Projected Population 2023	Total fund	SBM fund (70 %)	CFC (30%)
1	2	3	4	5	6	7	8	9	10	11	12
23689	JAUNPUR	SUJAN GANJ	70613	MOHARIYAW	201149	RAYA	980	1272	432,480.00	302,736.00	129,744.00
23690	JAUNPUR	SUJAN GANJ	70618	NEVARAHA	201065	NEVARAHA	832	1080	367,200.00	257,040.00	110,160.00
23691	JAUNPUR	SUJAN GANJ	70618	NEVARAHA	201066	SAKAPUR	940	1221	415,140.00	290,598.00	124,542.00
23692	JAUNPUR	SUJAN GANJ	70620	PARUA	200999	PADUWA	1052	1366	464,440.00	325,108.00	139,332.00
23693	JAUNPUR	SUJAN GANJ	70620	PARUA	201001	PURA CHAKNARAIN	428	556	189,040.00	132,328.00	56,712.00
23694	JAUNPUR	SUJAN GANJ	70621	PATAHANA	201071	ALAIYA	497	645	219,300.00	153,510.00	65,790.00
23695	JAUNPUR	SUJAN GANJ	70621	PATAHANA	201072	PATAHANA	1027	1333	453,220.00	317,254.00	135,966.00
23696	JAUNPUR	SUJAN GANJ	70621	PATAHANA	201076	RANGAWA	115	149	50,660.00	35,462.00	15,198.00
23697	JAUNPUR	SUJAN GANJ	271950	RAMGARA TALUKA MADHUPUR	201177	BHANIPUR URF KARANPUR	104	135	45,900.00	32,130.00	13,770.00
23698	JAUNPUR	SUJAN GANJ	271950	RAMGARA TALUKA MADHUPUR	201178	GADDOPUR	653	848	288,320.00	201,824.00	86,496.00
23699	JAUNPUR	SUJAN GANJ	271950	RAMGARA TALUKA MADHUPUR	201176	GAUSHALAPUR	278	361	122,740.00	85,918.00	36,822.00
23700	JAUNPUR	SUJAN GANJ	271950	RAMGARA TALUKA MADHUPUR	201179	RAMGARA TALUKA MADHUPUR	724	940	319,600.00	223,720.00	95,880.00
23701	JAUNPUR	SUJAN GANJ	70626	RAMPUR BHABHARA	201081	KAULIPUR	559	726	246,840.00	172,788.00	74,052.00
23702	JAUNPUR	SUJAN GANJ	70626	RAMPUR BHABHARA	201080	RAMPUR TA.ALAIYA	995	1292	439,280.00	307,496.00	131,784.00
23703	JAUNPUR	SUJAN GANJ	70630	SAIDANI	201174	ROHIYAWA	745	967	328,780.00	230,146.00	98,634.00
23704	JAUNPUR	SUJAN GANJ	70630	SAIDANI	201165	SAIDANI	1038	1348	458,320.00	320,824.00	137,496.00
23705	JAUNPUR	SUJAN GANJ	70635	SARAI KEWAT	201017	KOZIDIH	742	963	327,420.00	229,194.00	98,226.00
23706	JAUNPUR	SUJAN GANJ	70635	SARAI KEWAT	201016	SARAI KEWAT	1077	1398	475,320.00	332,724.00	142,596.00
23707	JAUNPUR	SUJAN GANJ	70637	SARVEMAU	200998	LEWA	693	900	306,000.00	214,200.00	91,800.00
23708	JAUNPUR	SUJAN GANJ	70637	SARVEMAU	200997	SARVEMAU	811	1053	358,020.00	250,614.00	107,406.00
23709	JAUNPUR	SUJAN GANJ	70638	SHEKHANAGAR	201063	AHILADPUR	400	519	176,460.00	123,522.00	52,938.00
23710	JAUNPUR	SUJAN GANJ	70638	SHEKHANAGAR	201064	DAUDPUR	690	896	304,640.00	213,248.00	91,392.00
23711	JAUNPUR	SUJAN GANJ	70638	SHEKHANAGAR	201061	GIRAHULI	477	619	210,460.00	147,322.00	63,138.00
23712	JAUNPUR	SUJAN GANJ	70638	SHEKHANAGAR	201059	RAMNAGARA	299	388	131,920.00	92,344.00	39,576.00
23713	JAUNPUR	SUJAN GANJ	70638	SHEKHANAGAR	201062	SHEKHAPUR	333	432	146,880.00	102,816.00	44,064.00
23714	JAUNPUR	SUJAN GANJ	70639	SHEORIHA	201003	SHEORIHA	1256	1631	554,540.00	388,178.00	166,362.00
23715	JAUNPUR	SUJAN GANJ	272104	TAR PATTI	201035	LAGADHARPUR	182	236	80,240.00	56,168.00	24,072.00
23716	JAUNPUR	SUJAN GANJ	272104	TAR PATTI	201034	TAR PATTI	891	1157	393,380.00	275,366.00	118,014.00
23717	JAUNPUR	SUJAN GANJ	70643	TARAPUR	201134	BAHAUDDINPUR	504	654	222,360.00	155,652.00	66,708.00
23718	JAUNPUR	SUJAN GANJ	70643	TARAPUR	201132	RAJGARH	699	908	308,720.00	216,104.00	92,616.00
23719	JAUNPUR	SUJAN GANJ	70643	TARAPUR	201133	TARAPUR	815	1058	359,720.00	251,804.00	107,916.00
23720	JAUNPUR	SUJAN GANJ	271947	TASPUR	201183	DEENAPUR	687	892	303,280.00	212,296.00	90,984.00
23721	JAUNPUR	SUJAN GANJ	271947	TASPUR	201171	FIROZPUR	182	236	80,240.00	56,168.00	24,072.00
23722	JAUNPUR	SUJAN GANJ	271947	TASPUR	201170	TASPUR	819	1063	361,420.00	252,994.00	108,426.00
23723	JAUNPUR	SUJAN GANJ	271954	VIKAYAPUR	201104	VIKAYAPUR	1076	1397	474,980.00	332,486.00	142,494.00
23724	JHANSI	BABINA	264898	BAMAIR	152743	BAMAIR	1427	1853	630,020.00	441,014.00	189,006.00
23725	JHANSI	BABINA	70657	BARUAPURA	152749	BARUAPURA	1191	1546	525,640.00	367,948.00	157,692.00
23726	JHANSI	BABINA	70657	BARUAPURA	152745	GAGAUNI	688	893	303,620.00	212,534.00	91,086.00
23727	JHANSI	BABINA	70664	DOMAGOR	152751	DOMAGOR	1441	1871	636,140.00	445,298.00	190,842.00
23728	JHANSI	BABINA	264886	GEVRA	152750	GOBARA	1097	1424	484,160.00	338,912.00	145,248.00
23729	JHANSI	BABINA	70667	GURHA	152735	GURHA	655	850	289,000.00	202,300.00	86,700.00
23730	JHANSI	BABINA	70667	GURHA	152759	MATH	597	775	263,500.00	184,450.00	79,050.00

SNo.	District Name	Block Name	LGD Gram Panchayat	Gram Panchayat Name	LGD Village Code	Village Name	TOT_P_2011	Projected Population 2023	Total fund	SBM fund (70 %)	CFC (30%)
1	2	3	4	5	6	7	8	9	10	11	12
23731	JHANSI	BABINA	70667	GURHA	152760	RAMPURA	337	438	148,920.00	104,244.00	44,676.00
23732	JHANSI	BABINA	244948	KHALAAR	152870	khalaar	13232	17181	12,112,605.00	8,478,823.50	3,633,781.50
23733	JHANSI	BABINA	264884	KHARI	152778	KHARI	1423	1848	628,320.00	439,824.00	188,496.00
23734	JHANSI	BABINA	264897	KOT KHERA	152754	KOT KHERA	1371	1780	605,200.00	423,640.00	181,560.00
23735	JHANSI	BABINA	70675	MANKUWA	152777	BAIJPUR	1107	1437	488,580.00	342,006.00	146,574.00
23736	JHANSI	BABINA	70675	MANKUWA	152776	MANKUWA	755	980	333,200.00	233,240.00	99,960.00
23737	JHANSI	BABINA	264877	PARASAI	152739	PARASAI	1242	1613	548,420.00	383,894.00	164,526.00
23738	JHANSI	BABINA	70681	PATHARI	152736	DONGRI	651	845	287,300.00	201,110.00	86,190.00
23739	JHANSI	BABINA	70681	PATHARI	152762	PATHARI	944	1226	416,840.00	291,788.00	125,052.00
23740	JHANSI	BABINA	70684	PURA	152790	KOTI	726	943	320,620.00	224,434.00	96,186.00
23741	JHANSI	BABINA	70684	PURA	152784	PURA	1086	1410	479,400.00	335,580.00	143,820.00
23742	JHANSI	BABINA	70690	SAFA	152765	SAFA	1125	1461	496,740.00	347,718.00	149,022.00
23743	JHANSI	BABINA	264883	SUKWAN	152793	SUKWAN	1260	1636	556,240.00	389,368.00	166,872.00
23744	JHANSI	BABINA	70696	THAKURPURA	152788	GANESH PURA	885	1149	390,660.00	273,462.00	117,198.00
23745	JHANSI	BABINA	70696	THAKURPURA	152795	THAKURPURA	1141	1481	503,540.00	352,478.00	151,062.00
23746	JHANSI	BADAGAON	265134	ARI	152810	ARI	967	1256	427,040.00	298,928.00	128,112.00
23747	JHANSI	BADAGAON	265134	ARI	152812	BARGARH	540	701	238,340.00	166,838.00	71,502.00
23748	JHANSI	BADAGAON	264899	BACHAOLI BUJURG	152835	BACHAOLI BUJURG	844	1096	372,640.00	260,848.00	111,792.00
23749	JHANSI	BADAGAON	264899	BACHAOLI BUJURG	152836	BACHAOLI KHURD	498	647	219,980.00	153,986.00	65,994.00
23750	JHANSI	BADAGAON	70700	BAWAL	152827	BAWAL	1123	1458	495,720.00	347,004.00	148,716.00
23751	JHANSI	BADAGAON	70700	BAWAL	152826	TANDA	337	438	148,920.00	104,244.00	44,676.00
23752	JHANSI	BADAGAON	70702	BEHTA PALAR	152846	BEHTA PALAR	1030	1337	454,580.00	318,206.00	136,374.00
23753	JHANSI	BADAGAON	70702	BEHTA PALAR	152847	JORI KHURD	843	1095	372,300.00	260,610.00	111,690.00
23754	JHANSI	BADAGAON	264904	BHUP NAGAR	152840	BHUPNAGAR	873	1134	385,560.00	269,892.00	115,668.00
23755	JHANSI	BADAGAON	264904	BHUP NAGAR	152838	DUNARA	622	808	274,720.00	192,304.00	82,416.00
23756	JHANSI	BADAGAON	264904	BHUP NAGAR	152841	SUJATAA	227	295	100,300.00	70,210.00	30,090.00
23757	JHANSI	BADAGAON	70705	CHHAPRA	152833	CHHAPRA	1275	1655	562,700.00	393,890.00	168,810.00
23758	JHANSI	BADAGAON	265132	GANGAWALI	152822	GANGAWALI	869	1128	383,520.00	268,464.00	115,056.00
23759	JHANSI	BADAGAON	265132	GANGAWALI	152820	PALIPARSAR	527	684	232,560.00	162,792.00	69,768.00
23760	JHANSI	BADAGAON	70711	HARPURA	152863	HARPURA	1380	1792	609,280.00	426,496.00	182,784.00
23761	JHANSI	BADAGAON	70714	KOLWAN	152857	BARETHI	738	958	325,720.00	228,004.00	97,716.00
23762	JHANSI	BADAGAON	70714	KOLWAN	152856	KOLWAN	1155	1500	510,000.00	357,000.00	153,000.00
23763	JHANSI	BADAGAON	70714	KOLWAN	152855	NOHATACHHIR	882	1145	389,300.00	272,510.00	116,790.00
23764	JHANSI	BADAGAON	70716	LEVA	152824	LEVA	1243	1614	548,760.00	384,132.00	164,628.00
23765	JHANSI	BADAGAON	264896	MUSTRA	152850	MUSTRA	1029	1336	454,240.00	317,968.00	136,272.00
23766	JHANSI	BADAGAON	70721	PAHALGUWAN	152814	MATHAN PURA RAMPURA	1210	1571	534,140.00	373,898.00	160,242.00
23767	JHANSI	BADAGAON	70721	PAHALGUWAN	152813	PAHALGUWAN	1231	1598	543,320.00	380,324.00	162,996.00
23768	JHANSI	BADAGAON	70723	PARICHHA	152869	PARICHHA	7047	9150	6,450,750.00	4,515,525.00	1,935,225.00
23769	JHANSI	BADAGAON	70724	PARSAR	152821	PARSAR	1124	1459	496,060.00	347,242.00	148,818.00
23770	JHANSI	BADAGAON	70727	POHRA	152811	POHRA	1390	1805	613,700.00	429,590.00	184,110.00
23771	JHANSI	BADAGAON	70728	RANKUWAN	152825	GORARI	809	1050	357,000.00	249,900.00	107,100.00
23772	JHANSI	BADAGAON	70728	RANKUWAN	152823	RANKUWAN	1022	1327	451,180.00	315,826.00	135,354.00

SNo.	District Name	Block Name	LGD Gram Panchayat	Gram Panchayat Name	LGD Village Code	Village Name	TOT_P_2011	Projected Population 2023	Total fund	SBM fund (70 %)	CFC (30%)
1	2	3	4	5	6	7	8	9	10	11	12
23773	JHANSI	BADAGAON	70729	RICHHAURA	152849	KHURD	165	214	72,760.00	50,932.00	21,828.00
23774	JHANSI	BADAGAON	70729	RICHHAURA	152848	RICHHAURA	784	1018	346,120.00	242,284.00	103,836.00
23775	JHANSI	BADAGAON	265133	RONIJA	152801	CHANDRA	359	466	158,440.00	110,908.00	47,532.00
23776	JHANSI	BADAGAON	265133	RONIJA	152802	RONIJA	811	1053	358,020.00	250,614.00	107,406.00
23777	JHANSI	BADAGAON	70730	RUND KARARI	152804	RUND KARARI	1077	1398	475,320.00	332,724.00	142,596.00
23778	JHANSI	BADAGAON	70731	SARMAU	152799	KALOTHRA	231	300	102,000.00	71,400.00	30,600.00
23779	JHANSI	BADAGAON	70731	SARMAU	152798	SARMAU	1330	1727	587,180.00	411,026.00	176,154.00
23780	JHANSI	BAMAUR	70737	ACHAUSA	152430	ACHAUSA	993	1289	438,260.00	306,782.00	131,478.00
23781	JHANSI	BAMAUR	70737	ACHAUSA	152431	KHIRIYA BANT	592	769	261,460.00	183,022.00	78,438.00
23782	JHANSI	BAMAUR	265695	ARJARA	152348	ARJARA	949	1232	418,880.00	293,216.00	125,664.00
23783	JHANSI	BAMAUR	265695	ARJARA	152441	PURENIYA	577	749	254,660.00	178,262.00	76,398.00
23784	JHANSI	BAMAUR	70745	BARAURA	152442	BARAURA	1169	1518	516,120.00	361,284.00	154,836.00
23785	JHANSI	BAMAUR	265691	BARGAI KHANGAR	152305	BARGAIN KHANGAR	1173	1523	517,820.00	362,474.00	155,346.00
23786	JHANSI	BAMAUR	265691	BARGAI KHANGAR	152306	BHONWAI	454	589	200,260.00	140,182.00	60,078.00
23787	JHANSI	BAMAUR	70746	BARMAIN	152311	BARMAIN	1296	1683	572,220.00	400,554.00	171,666.00
23788	JHANSI	BAMAUR	70747	BENDA	152426	BENDA	849	1102	374,680.00	262,276.00	112,404.00
23789	JHANSI	BAMAUR	70747	BENDA	152423	NIBOOJA	211	274	93,160.00	65,212.00	27,948.00
23790	JHANSI	BAMAUR	70747	BENDA	152425	SURWAI	598	776	263,840.00	184,688.00	79,152.00
23791	JHANSI	BAMAUR	70750	BILATI KARKEY	152338	BILATI KARKEY	1378	1789	608,260.00	425,782.00	182,478.00
23792	JHANSI	BAMAUR	70751	BILATI KHET	152336	BILATI KHET	1075	1396	474,640.00	332,248.00	142,392.00
23793	JHANSI	BAMAUR	70751	BILATI KHET	152337	SEMRA	253	328	111,520.00	78,064.00	33,456.00
23794	JHANSI	BAMAUR	70754	DEORI	152309	DEORI	1018	1322	449,480.00	314,636.00	134,844.00
23795	JHANSI	BAMAUR	265694	DHAMNOD	152313	DHAMNOD	1259	1635	555,900.00	389,130.00	166,770.00
23796	JHANSI	BAMAUR	70758	DUNDI	152299	DUNDI	937	1217	413,780.00	289,646.00	124,134.00
23797	JHANSI	BAMAUR	70758	DUNDI	152280	MALEHTA	673	874	297,160.00	208,012.00	89,148.00
23798	JHANSI	BAMAUR	70762	GENDA KABOOLA	152275	GENDA KABOOLA	818	1062	361,080.00	252,756.00	108,324.00
23799	JHANSI	BAMAUR	70762	GENDA KABOOLA	152276	KATHARRI	635	824	280,160.00	196,112.00	84,048.00
23800	JHANSI	BAMAUR	70795	GHATIYARI	152310	GHATIYARI	544	706	240,040.00	168,028.00	72,012.00
23801	JHANSI	BAMAUR	70795	GHATIYARI	152308	PRATAPPURA	424	551	187,340.00	131,138.00	56,202.00
23802	JHANSI	BAMAUR	70795	GHATIYARI	152307	THARRO	414	538	182,920.00	128,044.00	54,876.00
23803	JHANSI	BAMAUR	265696	GOHNA	152361	GOHNA	1029	1336	454,240.00	317,968.00	136,272.00
23804	JHANSI	BAMAUR	70763	GOKAL	152300	GOKAL	1405	1824	620,160.00	434,112.00	186,048.00
23805	JHANSI	BAMAUR	70763	GOKAL	152301	KHAMA	393	510	173,400.00	121,380.00	52,020.00
23806	JHANSI	BAMAUR	70763	GOKAL	152302	PAHARA	534	693	235,620.00	164,934.00	70,686.00
23807	JHANSI	BAMAUR	70765	HARDUWA	152332	HARDUWA	1438	1867	634,780.00	444,346.00	190,434.00
23808	JHANSI	BAMAUR	70765	HARDUWA	152335	RAUTAN PURA	372	483	164,220.00	114,954.00	49,266.00
23809	JHANSI	BAMAUR	70767	JAKHAURA	152304	JAKHAURA	1239	1609	547,060.00	382,942.00	164,118.00
23810	JHANSI	BAMAUR	70769	JORI	152436	JORI	738	958	325,720.00	228,004.00	97,716.00
23811	JHANSI	BAMAUR	70769	JORI	152437	KHIDAR PURA	661	858	291,720.00	204,204.00	87,516.00
23812	JHANSI	BAMAUR	70775	KHARKA	152315	KHARKA	1218	1581	537,540.00	376,278.00	161,262.00
23813	JHANSI	BAMAUR	265693	KHARWANCH	152312	KHARWANCH	1331	1728	587,520.00	411,264.00	176,256.00
23814	JHANSI	BAMAUR	70776	KUDRI	152297	BEHATAR	805	1045	355,300.00	248,710.00	106,590.00

SNo.	District Name	Block Name	LGD Gram Panchayat	Gram Panchayat Name	LGD Village Code	Village Name	TOT_P_2011	Projected Population 2023	Total fund	SBM fund (70 %)	CFC (30%)
1	2	3	4	5	6	7	8	9	10	11	12
23815	JHANSI	BAMAUR	70776	KUDRI	152298	KUDRI	1300	1688	573,920.00	401,744.00	172,176.00
23816	JHANSI	BAMAUR	70780	NAGARA	152351	NAGARA	931	1209	411,060.00	287,742.00	123,318.00
23817	JHANSI	BAMAUR	70780	NAGARA	152352	RAGHAULI	848	1101	374,340.00	262,038.00	112,302.00
23818	JHANSI	BAMAUR	70781	NAGRA	152342	NAGRA	1441	1871	636,140.00	445,298.00	190,842.00
23819	JHANSI	BAMAUR	70784	PATHRENDI	152427	DEVRA SARAN	318	413	140,420.00	98,294.00	42,126.00
23820	JHANSI	BAMAUR	70784	PATHRENDI	152429	PARGAHNA	310	403	137,020.00	95,914.00	41,106.00
23821	JHANSI	BAMAUR	70784	PATHRENDI	152428	PATHRENDI	987	1282	435,880.00	305,116.00	130,764.00
23822	JHANSI	BAMAUR	70785	PHARIDA	152323	AJNERI	69	90	30,600.00	21,420.00	9,180.00
23823	JHANSI	BAMAUR	70785	PHARIDA	152321	CHHIRAURA KHURD	636	826	280,840.00	196,588.00	84,252.00
23824	JHANSI	BAMAUR	70785	PHARIDA	152324	MADPURA	591	767	260,780.00	182,546.00	78,234.00
23825	JHANSI	BAMAUR	70785	PHARIDA	152320	PHARIDA	936	1215	413,100.00	289,170.00	123,930.00
23826	JHANSI	BAMAUR	70787	SAGAULI	152340	KHADAINI	979	1271	432,140.00	302,498.00	129,642.00
23827	JHANSI	BAMAUR	70787	SAGAULI	152339	SAGAULI	1361	1767	600,780.00	420,546.00	180,234.00
23828	JHANSI	BAMAUR	265690	SERIYA	152432	SERIYA	1296	1683	572,220.00	400,554.00	171,666.00
23829	JHANSI	BAMAUR	70794	TEHARKA	152331	GORA	435	565	192,100.00	134,470.00	57,630.00
23830	JHANSI	BAMAUR	70794	TEHARKA	152333	JUJHAR PURA	470	610	207,400.00	145,180.00	62,220.00
23831	JHANSI	BAMAUR	70794	TEHARKA	152334	TEHARKA	1119	1453	494,020.00	345,814.00	148,206.00
23832	JHANSI	BANGRA	70797	BAGARAUNI	152607	BAGARAUNI	1365	1772	602,480.00	421,736.00	180,744.00
23833	JHANSI	BANGRA	265738	BASAR	152507	BANSAR	1137	1476	501,840.00	351,288.00	150,552.00
23834	JHANSI	BANGRA	70802	BHATA	152619	BHATA	987	1282	435,880.00	305,116.00	130,764.00
23835	JHANSI	BANGRA	70802	BHATA	152618	NARAICH	1195	1552	527,680.00	369,376.00	158,304.00
23836	JHANSI	BANGRA	70805	BIJARWARA	152639	BAGHAUA	450	584	198,560.00	138,992.00	59,568.00
23837	JHANSI	BANGRA	70810	CHARHRAU DHAWARI	152508	CHARHRAU DHAWARI	970	1259	428,060.00	299,642.00	128,418.00
23838	JHANSI	BANGRA	70810	CHARHRAU DHAWARI	152509	DADPURA	539	700	238,000.00	166,600.00	71,400.00
23839	JHANSI	BANGRA	70810	CHARHRAU DHAWARI	152510	SATPURA	743	965	328,100.00	229,670.00	98,430.00
23840	JHANSI	BANGRA	265731	DARBATYAU	152499	DARBATYAU	732	950	323,000.00	226,100.00	96,900.00
23841	JHANSI	BANGRA	265731	DARBATYAU	152501	LATHESRA	594	771	262,140.00	183,498.00	78,642.00
23842	JHANSI	BANGRA	265731	DARBATYAU	152498	PURA BUJURG	22	29	9,860.00	6,902.00	2,958.00
23843	JHANSI	BANGRA	70812	DEORI SINGHPURA	152726	DEORI SINGHPURA	5800	7531	5,309,355.00	3,716,548.50	1,592,806.50
23844	JHANSI	BANGRA	265732	GAIRAHA	152600	GAIRAHA	1062	1379	468,860.00	328,202.00	140,658.00
23845	JHANSI	BANGRA	265734	GURHA	152622	GUDHA	1209	1570	533,800.00	373,660.00	160,140.00
23846	JHANSI	BANGRA	265736	KAGAR	152614	HANSPURA	356	462	157,080.00	109,956.00	47,124.00
23847	JHANSI	BANGRA	265736	KAGAR	152613	KAGAR	1076	1397	474,980.00	332,486.00	142,494.00
23848	JHANSI	BANGRA	70820	KHAJRAHA	152497	GHANGHARI	867	1126	382,840.00	267,988.00	114,852.00
23849	JHANSI	BANGRA	70820	KHAJRAHA	152496	KHAJRAHA	1088	1413	480,420.00	336,294.00	144,126.00
23850	JHANSI	BANGRA	265735	KURAICHA	152634	KURAICHA	1406	1826	620,840.00	434,588.00	186,252.00
23851	JHANSI	BANGRA	70829	NAWADA	152632	ATPEI	706	917	311,780.00	218,246.00	93,534.00
23852	JHANSI	BANGRA	70829	NAWADA	152633	NAWADA	1235	1604	545,360.00	381,752.00	163,608.00
23853	JHANSI	BANGRA	265733	NIMONI	152624	NIMONI	1071	1391	472,940.00	331,058.00	141,882.00
23854	JHANSI	BANGRA	70838	RAJGIR	152512	BAGRONI JAGIR	747	970	329,800.00	230,860.00	98,940.00
23855	JHANSI	BANGRA	70838	RAJGIR	152502	RAJGIR	911	1183	402,220.00	281,554.00	120,666.00
23856	JHANSI	BANGRA	70842	SANAURA	152593	AMANPURA	547	710	241,400.00	168,980.00	72,420.00

SNo.	District Name	Block Name	LGD Gram Panchayat	Gram Panchayat Name	LGD Village Code	Village Name	TOT_P_2011	Projected Population 2023	Total fund	SBM fund (70 %)	CFC (30%)
1	2	3	4	5	6	7	8	9	10	11	12
23857	JHANSI	BANGRA	70842	SANAURA	152592	BAR URF RAMPUR	317	412	140,080.00	98,056.00	42,024.00
23858	JHANSI	BANGRA	70842	SANAURA	152602	SANAURA	909	1180	401,200.00	280,840.00	120,360.00
23859	JHANSI	BANGRA	70843	SEWARA	152609	CHIRKANA	676	878	298,520.00	208,964.00	89,556.00
23860	JHANSI	BANGRA	70843	SEWARA	152610	SEWARA	879	1141	387,940.00	271,558.00	116,382.00
23861	JHANSI	BANGRA	70845	SILGUWAN	152589	LUHAR GAON BHAT	1077	1398	475,320.00	332,724.00	142,596.00
23862	JHANSI	BANGRA	70845	SILGUWAN	152590	SILGUWAN	1177	1528	519,520.00	363,664.00	155,856.00
23863	JHANSI	CHIRGAON	70852	BAJHERA	152247	BAJHERA	1305	1694	575,960.00	403,172.00	172,788.00
23864	JHANSI	CHIRGAON	70852	BAJHERA	152246	RAMAIYA PURA	715	928	315,520.00	220,864.00	94,656.00
23865	JHANSI	CHIRGAON	70857	BAREI	152481	BAIRISHAL PURA	194	252	85,680.00	59,976.00	25,704.00
23866	JHANSI	CHIRGAON	70857	BAREI	152483	BAREI	1416	1839	625,260.00	437,682.00	187,578.00
23867	JHANSI	CHIRGAON	70858	BARI BUJURG	152454	BARI BUJURG	1066	1384	470,560.00	329,392.00	141,168.00
23868	JHANSI	CHIRGAON	70858	BARI BUJURG	152452	KHILLA	853	1108	376,720.00	263,704.00	113,016.00
23869	JHANSI	CHIRGAON	70860	BERWAI	152470	BERWAI	1394	1810	615,400.00	430,780.00	184,620.00
23870	JHANSI	CHIRGAON	70860	BERWAI	152469	KHOH	555	721	245,140.00	171,598.00	73,542.00
23871	JHANSI	CHIRGAON	70861	BHARAT PURA	152258	BHARAT PURA	1016	1319	448,460.00	313,922.00	134,538.00
23872	JHANSI	CHIRGAON	70861	BHARAT PURA	152254	DEDAR	394	512	174,080.00	121,856.00	52,224.00
23873	JHANSI	CHIRGAON	70861	BHARAT PURA	152255	DEWAL	237	308	104,720.00	73,304.00	31,416.00
23874	JHANSI	CHIRGAON	70867	DABRABUZURG	152256	DABRABUZURG	1365	1772	602,480.00	421,736.00	180,744.00
23875	JHANSI	CHIRGAON	265393	DHABARA	152474	BHARROL	587	762	259,080.00	181,356.00	77,724.00
23876	JHANSI	CHIRGAON	265393	DHABARA	152475	DHABARA	589	765	260,100.00	182,070.00	78,030.00
23877	JHANSI	CHIRGAON	70869	DHAWANI	152266	DHAWANI	1185	1539	523,260.00	366,282.00	156,978.00
23878	JHANSI	CHIRGAON	70869	DHAWANI	152267	GHUSGUWAN	646	839	285,260.00	199,682.00	85,578.00
23879	JHANSI	CHIRGAON	70871	GULARA	152262	GULARA	1066	1384	470,560.00	329,392.00	141,168.00
23880	JHANSI	CHIRGAON	70871	GULARA	152263	MAHEBA	833	1082	367,880.00	257,516.00	110,364.00
23881	JHANSI	CHIRGAON	70871	GULARA	152264	MURATA	566	735	249,900.00	174,930.00	74,970.00
23882	JHANSI	CHIRGAON	265810	ITAURA	152541	ITORA	1124	1459	496,060.00	347,242.00	148,818.00
23883	JHANSI	CHIRGAON	265810	ITAURA	152541	KHADESHAR	525	682	231,880.00	162,316.00	69,564.00
23884	JHANSI	CHIRGAON	70872	ITWAN KHURD	152489	BAKUA KHURD	501	651	221,340.00	154,938.00	66,402.00
23885	JHANSI	CHIRGAON	70872	ITWAN KHURD	152491	ITWAN	534	693	235,620.00	164,934.00	70,686.00
23886	JHANSI	CHIRGAON	70872	ITWAN KHURD	152492	PAHARI KHURD	149	193	65,620.00	45,934.00	19,686.00
23887	JHANSI	CHIRGAON	70872	ITWAN KHURD	152488	SIKARI KHURD	540	701	238,340.00	166,838.00	71,502.00
23888	JHANSI	CHIRGAON	70872	ITWAN KHURD	152490	TAJPURA	291	378	128,520.00	89,964.00	38,556.00
23889	JHANSI	CHIRGAON	70875	KARKOS	152215	FATEHPURA	211	274	93,160.00	65,212.00	27,948.00
23890	JHANSI	CHIRGAON	70875	KARKOS	152222	KARKOS	1424	1849	628,660.00	440,062.00	188,598.00
23891	JHANSI	CHIRGAON	70876	KUKUR GAON	152444	DINERI	566	735	249,900.00	174,930.00	74,970.00
23892	JHANSI	CHIRGAON	70876	KUKUR GAON	152443	KUKUR GAON	1358	1763	599,420.00	419,594.00	179,826.00
23893	JHANSI	CHIRGAON	70876	KUKUR GAON	152455	PHOOL KHIRIYA	862	1119	380,460.00	266,322.00	114,138.00
23894	JHANSI	CHIRGAON	70878	LUDHIYAI	152223	BARHATA	602	782	265,880.00	186,116.00	79,764.00
23895	JHANSI	CHIRGAON	70878	LUDHIYAI	152224	DABRI	44	57	19,380.00	13,566.00	5,814.00
23896	JHANSI	CHIRGAON	70878	LUDHIYAI	152221	LUDHIYAI	1177	1528	519,520.00	363,664.00	155,856.00
23897	JHANSI	CHIRGAON	70878	LUDHIYAI	152225	PURACHIR GAON	165	214	72,760.00	50,932.00	21,828.00
23898	JHANSI	CHIRGAON	70879	LUHAR GAON GHAT	152461	KALOTHTRA GHAT	492	639	217,260.00	152,082.00	65,178.00

SNo.	District Name	Block Name	LGD Gram Panchayat	Gram Panchayat Name	LGD Village Code	Village Name	TOT_P_2011	Projected Population 2023	Total fund	SBM fund (70 %)	CFC (30%)
1	2	3	4	5	6	7	8	9	10	11	12
23899	JHANSI	CHIRGAON	70879	LUHAR GAON GHAT	152447	KALYANPURA (STATE)	498	647	219,980.00	153,986.00	65,994.00
23900	JHANSI	CHIRGAON	70879	LUHAR GAON GHAT	152462	LUHAR GAON GHAT	715	928	315,520.00	220,864.00	94,656.00
23901	JHANSI	CHIRGAON	70880	MADHA DILAWALI	152450	MADHA DILAWALI	950	1233	419,220.00	293,454.00	125,766.00
23902	JHANSI	CHIRGAON	265135	MIRONA	152234	MIRONA	1219	1583	538,220.00	376,754.00	161,466.00
23903	JHANSI	CHIRGAON	265136	MODKHURD	152227	MOD KHURD	1193	1549	526,660.00	368,662.00	157,998.00
23904	JHANSI	CHIRGAON	70885	NANDSIYA	152217	DEORA	907	1178	400,520.00	280,364.00	120,156.00
23905	JHANSI	CHIRGAON	70885	NANDSIYA	152218	NANDSIYA	1216	1579	536,860.00	375,802.00	161,058.00
23906	JHANSI	CHIRGAON	70886	NARI	152230	BEHTA SANT	300	390	132,600.00	92,820.00	39,780.00
23907	JHANSI	CHIRGAON	70886	NARI	152231	KHIRIYA RAM	204	265	90,100.00	63,070.00	27,030.00
23908	JHANSI	CHIRGAON	70886	NARI	152232	NARI	667	866	294,440.00	206,108.00	88,332.00
23909	JHANSI	CHIRGAON	70886	NARI	152229	NIBI	652	847	287,980.00	201,586.00	86,394.00
23910	JHANSI	CHIRGAON	70888	PACHCHAR GARH	152484	PACHCHAR GARH	1327	1723	585,820.00	410,074.00	175,746.00
23911	JHANSI	CHIRGAON	70889	PADARI	152212	PADARI STATE	1531	1988	675,920.00	473,144.00	202,776.00
23912	JHANSI	CHIRGAON	70891	PARGAHNA	152210	PARGAHNA	1272	1652	561,680.00	393,176.00	168,504.00
23913	JHANSI	CHIRGAON	70891	PARGAHNA	152209	PAWAI	999	1297	440,980.00	308,686.00	132,294.00
23914	JHANSI	CHIRGAON	265138	PARSA	152471	PARSA	1297	1684	572,560.00	400,792.00	171,768.00
23915	JHANSI	CHIRGAON	70895	RAMNAGAR	152252	RAMNAGAR	1428	1854	630,360.00	441,252.00	189,108.00
23916	JHANSI	CHIRGAON	265392	RAWAT PURA	152445	DINERA	221	287	97,580.00	68,306.00	29,274.00
23917	JHANSI	CHIRGAON	265392	RAWAT PURA	152446	RAWATPURA	955	1240	421,600.00	295,120.00	126,480.00
23918	JHANSI	CHIRGAON	70896	RORA	152472	BAKAYAN	941	1222	415,480.00	290,836.00	124,644.00
23919	JHANSI	CHIRGAON	70896	RORA	152473	RORA	1109	1440	489,600.00	342,720.00	146,880.00
23920	JHANSI	CHIRGAON	70899	SIKARI BUZURG	152250	DHAMNA BUJURG	523	679	230,860.00	161,602.00	69,258.00
23921	JHANSI	CHIRGAON	70899	SIKARI BUZURG	152259	SIKARI BUZURG	837	1087	369,580.00	258,706.00	110,874.00
23922	JHANSI	CHIRGAON	70901	SITORA	152466	SITORA	1095	1422	483,480.00	338,436.00	145,044.00
23923	JHANSI	GURSARAI	70905	AMALI	152383	AMALI	834	1083	368,220.00	257,754.00	110,466.00
23924	JHANSI	GURSARAI	70905	AMALI	152380	TORI	439	570	193,800.00	135,660.00	58,140.00
23925	JHANSI	GURSARAI	70951	ATROLI	152542	ATRAULI	722	937	318,580.00	223,006.00	95,574.00
23926	JHANSI	GURSARAI	70951	ATROLI	152543	PURATANI	641	832	282,880.00	198,016.00	84,864.00
23927	JHANSI	GURSARAI	265644	BARARU	152389	BARAROO	1054	1369	465,460.00	325,822.00	139,638.00
23928	JHANSI	GURSARAI	265644	BARARU	152390	NADORA	275	357	121,380.00	84,966.00	36,414.00
23929	JHANSI	GURSARAI	265596	BAROTA	152417	BAROTA	1094	1420	482,800.00	337,960.00	144,840.00
23930	JHANSI	GURSARAI	70911	BELA	152550	BELA	685	889	302,260.00	211,582.00	90,678.00
23931	JHANSI	GURSARAI	70911	BELA	152552	LATHAWARA	461	599	203,660.00	142,562.00	61,098.00
23932	JHANSI	GURSARAI	265616	BHAGVANTPRA	152382	BHAGWANT PURA	1106	1436	488,240.00	341,768.00	146,472.00
23933	JHANSI	GURSARAI	265658	BIKRAM PURA SANI	152566	BIKRAM PURA SANI	1002	1301	442,340.00	309,638.00	132,702.00
23934	JHANSI	GURSARAI	265658	BIKRAM PURA SANI	152567	KUTAURA	839	1089	370,260.00	259,182.00	111,078.00
23935	JHANSI	GURSARAI	70915	BIRONA	152397	BIRONA	1143	1484	504,560.00	353,192.00	151,368.00
23936	JHANSI	GURSARAI	265605	DEORA KHURD	152572	DEORA KHURD	1262	1639	557,260.00	390,082.00	167,178.00
23937	JHANSI	GURSARAI	265605	DEORA KHURD	152573	MAU KACHHIYAU	366	475	161,500.00	113,050.00	48,450.00
23938	JHANSI	GURSARAI	70920	DHURWAI	152523	MAWAI	704	914	310,760.00	217,532.00	93,228.00
23939	JHANSI	GURSARAI	70924	GARHI KARGAON	152527	GARHI KARGAON	1403	1822	619,480.00	433,636.00	185,844.00
23940	JHANSI	GURSARAI	70925	GATA	152533	GATA	1406	1826	620,840.00	434,588.00	186,252.00

SNo.	District Name	Block Name	LGD Gram Panchayat	Gram Panchayat Name	LGD Village Code	Village Name	TOT_P_2011	Projected Population 2023	Total fund	SBM fund (70 %)	CFC (30%)
1	2	3	4	5	6	7	8	9	10	11	12
23941	JHANSI	GURSARAI	70929	HAIBAT PURA	152376	HAIBAT PURA	1224	1589	540,260.00	378,182.00	162,078.00
23942	JHANSI	GURSARAI	70930	IMLOTA	152416	IMLOTA	1169	1518	516,120.00	361,284.00	154,836.00
23943	JHANSI	GURSARAI	70931	ITAURA	152562	BITTHAURA	681	884	300,560.00	210,392.00	90,168.00
23944	JHANSI	GURSARAI	70931	ITAURA	152541	ITAURA	1038	1348	458,320.00	320,824.00	137,496.00
23945	JHANSI	GURSARAI	70932	JALAL PURA	152407	JALAL PURA	1100	1428	485,520.00	339,864.00	145,656.00
23946	JHANSI	GURSARAI	70932	JALAL PURA	152404	MATHANIYA	615	799	271,660.00	190,162.00	81,498.00
23947	JHANSI	GURSARAI	70933	JASWANT PURA	152409	JASWANT PURA	925	1201	408,340.00	285,838.00	122,502.00
23948	JHANSI	GURSARAI	70933	JASWANT PURA	152408	PURA	504	654	222,360.00	155,652.00	66,708.00
23949	JHANSI	GURSARAI	265653	KARGUA BUJURG	152373	DHONDIYA	513	666	226,440.00	158,508.00	67,932.00
23950	JHANSI	GURSARAI	265653	KARGUA BUJURG	152374	KARGUWAN BUZURG	809	1050	357,000.00	249,900.00	107,100.00
23951	JHANSI	GURSARAI	70938	LAKHAWATI	152365	BIRARI	43	56	19,040.00	13,328.00	5,712.00
23952	JHANSI	GURSARAI	70938	LAKHAWATI	152364	LAKHAWATI	1084	1407	478,380.00	334,866.00	143,514.00
23953	JHANSI	GURSARAI	70938	LAKHAWATI	152369	SHILA	521	676	229,840.00	160,888.00	68,952.00
23954	JHANSI	GURSARAI	70939	LIDHORA	152419	LIDHORA	1429	1855	630,700.00	441,490.00	189,210.00
23955	JHANSI	GURSARAI	70940	LONDI	152528	LONDI	1451	1884	640,560.00	448,392.00	192,168.00
23956	JHANSI	GURSARAI	265659	LUHARGAON	152535	KHIRIYA	267	347	117,980.00	82,586.00	35,394.00
23957	JHANSI	GURSARAI	265659	LUHARGAON	152546	LOHAR GAON	766	995	338,300.00	236,810.00	101,490.00
23958	JHANSI	GURSARAI	265647	MAIGAI	152530	MAIGAON	1023	1328	451,520.00	316,064.00	135,456.00
23959	JHANSI	GURSARAI	70943	MARHA	152377	MARHA	1341	1741	591,940.00	414,358.00	177,582.00
23960	JHANSI	GURSARAI	70945	NIMGAHNA	152396	NIMGAHNA	1259	1635	555,900.00	389,130.00	166,770.00
23961	JHANSI	GURSARAI	70949	PASRAI	152532	PASRAI	1329	1726	586,840.00	410,788.00	176,052.00
23962	JHANSI	GURSARAI	265657	RAJAPUR	152551	DABAR	352	457	155,380.00	108,766.00	46,614.00
23963	JHANSI	GURSARAI	265657	RAJAPUR	152551	RAJAPUR	683	887	301,580.00	211,106.00	90,474.00
23964	JHANSI	GURSARAI	265660	RAJWARA	152558	RAJWARA	1240	1610	547,400.00	383,180.00	164,220.00
23965	JHANSI	GURSARAI	70954	RANIYARA	152516	JHALA	521	676	229,840.00	160,888.00	68,952.00
23966	JHANSI	GURSARAI	70954	RANIYARA	152534	RANIYARA	886	1150	391,000.00	273,700.00	117,300.00
23967	JHANSI	GURSARAI	70955	SHAH PURA KHURD	152415	SHAH PURA KHURD	1445	1876	637,840.00	446,488.00	191,352.00
23968	JHANSI	GURSARAI	70958	SIRBO	152378	CHAND PURA	520	675	229,500.00	160,650.00	68,850.00
23969	JHANSI	GURSARAI	70958	SIRBO	152379	KARAN PURA	266	345	117,300.00	82,110.00	35,190.00
23970	JHANSI	GURSARAI	70958	SIRBO	152375	SIRBO	1197	1554	528,360.00	369,852.00	158,508.00
23971	JHANSI	GURSARAI	265651	SUJAN PURA	152410	SUJAN PURA	1049	1362	463,080.00	324,156.00	138,924.00
23972	JHANSI	GURSARAI	70960	SUJAWAN	152548	KARRI	425	552	187,680.00	131,376.00	56,304.00
23973	JHANSI	GURSARAI	70960	SUJAWAN	152547	SUJAWAN	1118	1452	493,680.00	345,576.00	148,104.00
23974	JHANSI	GURSARAI	265612	TAI	152517	GUNDAHA	162	210	71,400.00	49,980.00	21,420.00
23975	JHANSI	GURSARAI	265612	TAI	152519	TAI JAGIR	817	1061	360,740.00	252,518.00	108,222.00
23976	JHANSI	GURSARAI	265612	TAI	152518	TENDUWA	583	757	257,380.00	180,166.00	77,214.00
23977	JHANSI	GURSARAI	70963	TURKA LAHCHURA	152545	TURKA LAHCHURA	1347	1749	594,660.00	416,262.00	178,398.00
23978	JHANSI	MAURANIPUR	70965	BACHERA	152644	BACHERA	1083	1406	478,040.00	334,628.00	143,412.00
23979	JHANSI	MAURANIPUR	70966	BAKHTAR	152716	BAKHTAR	1062	1379	468,860.00	328,202.00	140,658.00
23980	JHANSI	MAURANIPUR	70966	BAKHTAR	152715	KAILUA	600	779	264,860.00	185,402.00	79,458.00
23981	JHANSI	MAURANIPUR	265707	BARAURA	152662	BARAURA	1123	1458	495,720.00	347,004.00	148,716.00
23982	JHANSI	MAURANIPUR	265711	BIRGUWA	152723	BIRGUAN	1386	1800	612,000.00	428,400.00	183,600.00

SNo.	District Name	Block Name	LGD Gram Panchayat	Gram Panchayat Name	LGD Village Code	Village Name	TOT_P_2011	Projected Population 2023	Total fund	SBM fund (70 %)	CFC (30%)
1	2	3	4	5	6	7	8	9	10	11	12
23983	JHANSI	MAURANIPUR	265698	BUDAI	152645	BUDHAI	1380	1792	609,280.00	426,496.00	182,784.00
23984	JHANSI	MAURANIPUR	70977	BUKHARA	152697	BUKHARA	1406	1826	620,840.00	434,588.00	186,252.00
23985	JHANSI	MAURANIPUR	70979	CHITAWAD	152693	CHITAWAD	1443	1874	637,160.00	446,012.00	191,148.00
23986	JHANSI	MAURANIPUR	70979	CHITAWAD	152690	KANJA	394	512	174,080.00	121,856.00	52,224.00
23987	JHANSI	MAURANIPUR	265705	CHURARI	152683	CHURARI	1333	1731	588,540.00	411,978.00	176,562.00
23988	JHANSI	MAURANIPUR	265705	CHURARI	152682	PIPROKHAR	902	1171	398,140.00	278,698.00	119,442.00
23989	JHANSI	MAURANIPUR	70981	DEORI GHAT	152704	DEORI GHAT	884	1148	390,320.00	273,224.00	117,096.00
23990	JHANSI	MAURANIPUR	70981	DEORI GHAT	152705	PURUWA	876	1137	386,580.00	270,606.00	115,974.00
23991	JHANSI	MAURANIPUR	265710	DHIMLONI	152688	DHIMLONI	1035	1344	456,960.00	319,872.00	137,088.00
23992	JHANSI	MAURANIPUR	70987	DURGAPUR	152678	DURGAPUR	937	1217	413,780.00	289,646.00	124,134.00
23993	JHANSI	MAURANIPUR	70987	DURGAPUR	152677	SAPTWARA	721	936	318,240.00	222,768.00	95,472.00
23994	JHANSI	MAURANIPUR	70991	HARPURA	152708	HARPURA	1268	1646	559,640.00	391,748.00	167,892.00
23995	JHANSI	MAURANIPUR	70991	HARPURA	152719	PANCHAM PURA	946	1228	417,520.00	292,264.00	125,256.00
23996	JHANSI	MAURANIPUR	265706	KHANUWA	152658	KHANUWAN	1194	1550	527,000.00	368,900.00	158,100.00
23997	JHANSI	MAURANIPUR	265704	KHARKASANI	152685	JALALPURA	229	297	100,980.00	70,686.00	30,294.00
23998	JHANSI	MAURANIPUR	265704	KHARKASANI	152686	KHARKA SANI	1059	1375	467,500.00	327,250.00	140,250.00
23999	JHANSI	MAURANIPUR	265699	KISHOR PURA	152643	KISHOR PURA	1104	1433	487,220.00	341,054.00	146,166.00
24000	JHANSI	MAURANIPUR	265708	LARAUNI	152666	LARAUNI	1035	1344	456,960.00	319,872.00	137,088.00
24001	JHANSI	MAURANIPUR	71003	MAILONI	152674	LAKHESUR	667	866	294,440.00	206,108.00	88,332.00
24002	JHANSI	MAURANIPUR	71003	MAILONI	152675	MAILONI	942	1223	415,820.00	291,074.00	124,746.00
24003	JHANSI	MAURANIPUR	265712	MAILWAR	152718	MAILWAR	1253	1627	553,180.00	387,226.00	165,954.00
24004	JHANSI	MAURANIPUR	265709	SATAURA	152676	SITAUURA	1207	1567	532,780.00	372,946.00	159,834.00
24005	JHANSI	MOTH	71021	ATA	152059	ATA	962	1249	424,660.00	297,262.00	127,398.00
24006	JHANSI	MOTH	71021	ATA	152058	DIVIYAPUR	707	918	312,120.00	218,484.00	93,636.00
24007	JHANSI	MOTH	71021	ATA	152060	SAJAUNI	593	770	261,800.00	183,260.00	78,540.00
24008	JHANSI	MOTH	71023	BADAIRA	152073	BADAIRA	949	1232	418,880.00	293,216.00	125,664.00
24009	JHANSI	MOTH	71023	BADAIRA	152074	KHAKAL	607	788	267,920.00	187,544.00	80,376.00
24010	JHANSI	MOTH	71025	BAHADUR PUR	152157	BAHADUR PUR	1306	1696	576,640.00	403,648.00	172,992.00
24011	JHANSI	MOTH	71025	BAHADUR PUR	152155	CHATRESHPUR	118	153	52,020.00	36,414.00	15,606.00
24012	JHANSI	MOTH	71025	BAHADUR PUR	152139	PIRAUNA	548	712	242,080.00	169,456.00	72,624.00
24013	JHANSI	MOTH	71027	BANGARI	152151	BANGARI	1242	1613	548,420.00	383,894.00	164,526.00
24014	JHANSI	MOTH	71027	BANGARI	152160	BARTHARI ESTATE	364	473	160,820.00	112,574.00	48,246.00
24015	JHANSI	MOTH	71028	BARNAYA	152166	BAJETA	254	330	112,200.00	78,540.00	33,660.00
24016	JHANSI	MOTH	71028	BARNAYA	152165	BARNAYA	1321	1715	583,100.00	408,170.00	174,930.00
24017	JHANSI	MOTH	71028	BARNAYA	152167	JERA	565	734	249,560.00	174,692.00	74,868.00
24018	JHANSI	MOTH	71030	BARTHARI	152108	BARTHARI	1083	1406	478,040.00	334,628.00	143,412.00
24019	JHANSI	MOTH	71030	BARTHARI	152107	MOTH (RURAL)	428	556	189,040.00	132,328.00	56,712.00
24020	JHANSI	MOTH	71030	BARTHARI	152117	PATHARRA	819	1063	361,420.00	252,994.00	108,426.00
24021	JHANSI	MOTH	71033	BELMA KALAN	152189	BASAUNA	380	493	167,620.00	117,334.00	50,286.00
24022	JHANSI	MOTH	71033	BELMA KALAN	152163	BELMA KALAN	2824	3667	1,246,780.00	872,746.00	374,034.00
24023	JHANSI	MOTH	71036	BHUJOND	152137	BHUJOND	1138	1478	502,520.00	351,764.00	150,756.00
24024	JHANSI	MOTH	71036	BHUJOND	152138	JARHA KHURD	654	849	288,660.00	202,062.00	86,598.00

SNo.	District Name	Block Name	LGD Gram Panchayat	Gram Panchayat Name	LGD Village Code	Village Name	TOT_P_2011	Projected Population 2023	Total fund	SBM fund (70 %)	CFC (30%)
1	2	3	4	5	6	7	8	9	10	11	12
24025	JHANSI	MOTH	71038	BUDHERA GHAT	152055	BUDHERA GHAT	1149	1492	507,280.00	355,096.00	152,184.00
24026	JHANSI	MOTH	71038	BUDHERA GHAT	152050	BUDHERA KALAN	546	709	241,060.00	168,742.00	72,318.00
24027	JHANSI	MOTH	71038	BUDHERA GHAT	152054	BUDHERI KALAN	209	271	92,140.00	64,498.00	27,642.00
24028	JHANSI	MOTH	71038	BUDHERA GHAT	152051	BUDHERI KHURD	270	351	119,340.00	83,538.00	35,802.00
24029	JHANSI	MOTH	71044	DHAURKA	152087	DHAURKA	1406	1826	620,840.00	434,588.00	186,252.00
24030	JHANSI	MOTH	71044	DHAURKA	152072	GYARAI	974	1265	430,100.00	301,070.00	129,030.00
24031	JHANSI	MOTH	71045	FATEHPUR (STATE)	152092	DHAMDHAULI	242	314	106,760.00	74,732.00	32,028.00
24032	JHANSI	MOTH	71045	FATEHPUR (STATE)	152091	FATEHPUR (STATE)	1327	1723	585,820.00	410,074.00	175,746.00
24033	JHANSI	MOTH	71045	FATEHPUR (STATE)	152094	SALEMAPUR	496	644	218,960.00	153,272.00	65,688.00
24034	JHANSI	MOTH	71046	IMILIYA (STATE)	152065	AIRA	659	856	291,040.00	203,728.00	87,312.00
24035	JHANSI	MOTH	71046	IMILIYA (STATE)	152069	BAIDORA	416	540	183,600.00	128,520.00	55,080.00
24036	JHANSI	MOTH	71046	IMILIYA (STATE)	152066	IMILIYA (STATE)	738	958	325,720.00	228,004.00	97,716.00
24037	JHANSI	MOTH	71047	IMLIYA(MOTH)	152114	IMLIYA(MOTH)	679	882	299,880.00	209,916.00	89,964.00
24038	JHANSI	MOTH	71047	IMLIYA(MOTH)	152102	PARAICHHA	327	425	144,500.00	101,150.00	43,350.00
24039	JHANSI	MOTH	71047	IMLIYA(MOTH)	152112	SARAN	343	445	151,300.00	105,910.00	45,390.00
24040	JHANSI	MOTH	71047	IMLIYA(MOTH)	152103	SILARI	487	632	214,880.00	150,416.00	64,464.00
24041	JHANSI	MOTH	71048	JARHA KALAN	152076	JARHA KALAN	1053	1367	464,780.00	325,346.00	139,434.00
24042	JHANSI	MOTH	71048	JARHA KALAN	152075	KASHIPURA	550	714	242,760.00	169,932.00	72,828.00
24043	JHANSI	MOTH	71048	JARHA KALAN	152077	KHARILA	348	452	153,680.00	107,576.00	46,104.00
24044	JHANSI	MOTH	71050	KADURA	152123	KADURA	1408	1828	621,520.00	435,064.00	186,456.00
24045	JHANSI	MOTH	71051	KANDAUR	152168	BAMRAULI ESTATE	949	1232	418,880.00	293,216.00	125,664.00
24046	JHANSI	MOTH	71051	KANDAUR	152169	KANDAUR	1173	1523	517,820.00	362,474.00	155,346.00
24047	JHANSI	MOTH	265593	KAYALA	152098	KAYLA	1079	1401	476,340.00	333,438.00	142,902.00
24048	JHANSI	MOTH	71053	KHADAUWA	152174	BIRGUWAN	772	1002	340,680.00	238,476.00	102,204.00
24049	JHANSI	MOTH	71053	KHADAUWA	152173	KHADAUWA	1113	1445	491,300.00	343,910.00	147,390.00
24050	JHANSI	MOTH	71054	KHAJURI	152171	BAJHERA ESTATE	857	1113	378,420.00	264,894.00	113,526.00
24051	JHANSI	MOTH	71054	KHAJURI	152170	KHAJURI	968	1257	427,380.00	299,166.00	128,214.00
24052	JHANSI	MOTH	71055	KHILLI JHANSI	152127	KHILLI JHANSI	1097	1424	484,160.00	338,912.00	145,248.00
24053	JHANSI	MOTH	71056	KHUJA	152141	KHUJA	1220	1584	538,560.00	376,992.00	161,568.00
24054	JHANSI	MOTH	71056	KHUJA	152143	KUIYA	632	821	279,140.00	195,398.00	83,742.00
24055	JHANSI	MOTH	71058	LADAWARA	152183	LADAWARA	1125	1461	496,740.00	347,718.00	149,022.00
24056	JHANSI	MOTH	71058	LADAWARA	152182	PAHARPURA(MOTH)	358	465	158,100.00	110,670.00	47,430.00
24057	JHANSI	MOTH	71061	MADORA KALAN	152067	MADORA KALAN	823	1069	363,460.00	254,422.00	109,038.00
24058	JHANSI	MOTH	71061	MADORA KALAN	152068	TIGRA KALAN	462	600	204,000.00	142,800.00	61,200.00
24059	JHANSI	MOTH	71064	MAHLUWA	152124	MAHLUWA	851	1105	375,700.00	262,990.00	112,710.00
24060	JHANSI	MOTH	71064	MAHLUWA	152130	MAHUA KHERA	765	993	337,620.00	236,334.00	101,286.00
24061	JHANSI	MOTH	71065	PACHOWAI	152131	MAGRORA	805	1045	355,300.00	248,710.00	106,590.00
24062	JHANSI	MOTH	71065	PACHOWAI	152132	PACHOWAI	1194	1550	527,000.00	368,900.00	158,100.00
24063	JHANSI	MOTH	71066	PAHARPURA (ESTATE)	152188	BELMA	682	886	301,240.00	210,868.00	90,372.00
24064	JHANSI	MOTH	71068	PANDAURI	152184	DASNA	509	661	224,740.00	157,318.00	67,422.00
24065	JHANSI	MOTH	71068	PANDAURI	152181	PANDAURI	1023	1328	451,520.00	316,064.00	135,456.00
24066	JHANSI	MOTH	71068	PANDAURI	152185	SAY	358	465	158,100.00	110,670.00	47,430.00

SNo.	District Name	Block Name	LGD Gram Panchayat	Gram Panchayat Name	LGD Village Code	Village Name	TOT_P_2011	Projected Population 2023	Total fund	SBM fund (70 %)	CFC (30%)
1	2	3	4	5	6	7	8	9	10	11	12
24067	JHANSI	MOTH	71070	PULGAHANA	152193	PASAIYA	1015	1318	448,120.00	313,684.00	134,436.00
24068	JHANSI	MOTH	71070	PULGAHANA	152192	PULGAHANA	1414	1836	624,240.00	436,968.00	187,272.00
24069	JHANSI	MOTH	71075	SAUJNA	152120	KHIRIYA GHAT	641	832	282,880.00	198,016.00	84,864.00
24070	JHANSI	MOTH	71075	SAUJNA	152122	MANIK PURA	362	470	159,800.00	111,860.00	47,940.00
24071	JHANSI	MOTH	71075	SAUJNA	152121	SAUJNA	461	599	203,660.00	142,562.00	61,098.00
24072	JHANSI	MOTH	71076	SAURAI	152177	CHANDAR	632	821	279,140.00	195,398.00	83,742.00
24073	JHANSI	MOTH	71076	SAURAI	152176	SAURAI	884	1148	390,320.00	273,224.00	117,096.00
24074	JHANSI	MOTH	71080	SIKANDRA	152097	MABOOSA	550	714	242,760.00	169,932.00	72,828.00
24075	JHANSI	MOTH	71080	SIKANDRA	152095	SARAI JHANSI	316	410	139,400.00	97,580.00	41,820.00
24076	JHANSI	MOTH	71080	SIKANDRA	152089	SIKANDRA	1196	1553	528,020.00	369,614.00	158,406.00
24077	JHANSI	MOTH	265587	TANDA	152105	TANDA	1099	1427	485,180.00	339,626.00	145,554.00
24078	JHANSI	MOTH	71083	TODI	152135	AHROLI	613	796	270,640.00	189,448.00	81,192.00
24079	JHANSI	MOTH	71083	TODI	152134	GULPURA	284	369	125,460.00	87,822.00	37,638.00
24080	JHANSI	MOTH	71083	TODI	152136	TODI	1460	1896	644,640.00	451,248.00	193,392.00
24081	JHANSI	GURSARAI	70913	Bhasneh	152540	Madhau Pura	1501	1949	662,660.00	463,862.00	198,798.00
24082	JHANSI	CHIRGAON	70880	Madha Dilawali	152449	Mawai	847	1100	374,000.00	261,800.00	112,200.00
24083	JHANSI	CHIRGAON	265392	Rawat Pura	152447	Kalyanpura (Moth)	82	106	36,040.00	25,228.00	10,812.00
24084	JHANSI	BANGRA	70844	Sijaro	152594	Sijarau	1762	2288	777,920.00	544,544.00	233,376.00
24085	JHANSI	BANGRA	70812	Deori Singhpura	152629	Bhoraro	79	103	35,020.00	24,514.00	10,506.00
24086	JHANSI	GURSARAI	70929	Haibat Pura	152367	Basa	61	79	26,860.00	18,802.00	8,058.00
24087	KANNAUJ	CHHIBRAMAU	71087	ANTPUR	146639	ANTPUR	1485	1928	655,520.00	458,864.00	196,656.00
24088	KANNAUJ	CHHIBRAMAU	244573	ASALATNAGAR	146668	ASALAT NAGAR	1088	1413	480,420.00	336,294.00	144,126.00
24089	KANNAUJ	CHHIBRAMAU	244573	ASALATNAGAR	146668	DEOBARAM PUR	1088	1413	480,420.00	336,294.00	144,126.00
24090	KANNAUJ	CHHIBRAMAU	71091	AUORAIE	146627	AUORAIE	1247	1619	550,460.00	385,322.00	165,138.00
24091	KANNAUJ	CHHIBRAMAU	71091	AUORAIE	146628	GADANA PUR CHAUDHARI	74	96	32,640.00	22,848.00	9,792.00
24092	KANNAUJ	CHHIBRAMAU	274125	Bhagwant Pur	146678	Bhagwant Pur	2796	3630	1,234,200.00	863,940.00	370,260.00
24093	KANNAUJ	CHHIBRAMAU	71096	BHAWALPUR	146642	BHAWALPUR	1281	1663	565,420.00	395,794.00	169,626.00
24094	KANNAUJ	CHHIBRAMAU	71097	BHIKHAMPUR SANI	146648	BHIKHAMPUR SANI	1507	1957	665,380.00	465,766.00	199,614.00
24095	KANNAUJ	CHHIBRAMAU	71097	BHIKHAMPUR SANI	146650	JALALPUR DINDAR PUR	528	686	233,240.00	163,268.00	69,972.00
24096	KANNAUJ	CHHIBRAMAU	244576	BIBIYA JALALPUR	146617	BIBIYA JALAL PUR	1046	1358	461,720.00	323,204.00	138,516.00
24097	KANNAUJ	CHHIBRAMAU	71103	GHILOEE KHAS	146584	GHILOEE KHAS	1263	1640	557,600.00	390,320.00	167,280.00
24098	KANNAUJ	CHHIBRAMAU	71103	GHILOEE KHAS	146586	SARAI BHIM	296	384	130,560.00	91,392.00	39,168.00
24099	KANNAUJ	CHHIBRAMAU	269937	GIRDHAR PUR	146669	GIRDHAR PUR	1118	1452	493,680.00	345,576.00	148,104.00
24100	KANNAUJ	CHHIBRAMAU	244567	HAMEERPUR	146680	Bhogpur	497	645	219,300.00	153,510.00	65,790.00
24101	KANNAUJ	CHHIBRAMAU	244567	HAMEERPUR	146679	HAMEERPUR	875	1136	386,240.00	270,368.00	115,872.00
24102	KANNAUJ	CHHIBRAMAU	244567	HAMEERPUR	146683	NAND GRAMPUR	623	809	275,060.00	192,542.00	82,518.00
24103	KANNAUJ	CHHIBRAMAU	244567	HAMEERPUR	146682	THANPUR NIGOH	457	593	201,620.00	141,134.00	60,486.00
24104	KANNAUJ	CHHIBRAMAU	71105	HARHAR PUR	146696	HARHAR PUR	893	1159	394,060.00	275,842.00	118,218.00
24105	KANNAUJ	CHHIBRAMAU	71105	HARHAR PUR	146697	RASULABAD	836	1085	368,900.00	258,230.00	110,670.00
24106	KANNAUJ	CHHIBRAMAU	244956	HARI NAGER	146636	Udharan Pur Urf Dhingpur	792	1028	349,520.00	244,664.00	104,856.00
24107	KANNAUJ	CHHIBRAMAU	244956	HARI NAGER	146630	HARI NAGAR	1371	1780	605,200.00	423,640.00	181,560.00
24108	KANNAUJ	CHHIBRAMAU	269934	HARKARANPUR	146577	HARKARANPUR	1195	1552	527,680.00	369,376.00	158,304.00

SNo.	District Name	Block Name	LGD Gram Panchayat	Gram Panchayat Name	LGD Village Code	Village Name	TOT_P_2011	Projected Population 2023	Total fund	SBM fund (70 %)	CFC (30%)
1	2	3	4	5	6	7	8	9	10	11	12
24109	KANNAUJ	CHHIBRAMAU	71109	JAISINGH PUR	146635	JAISINGH PUR	1379	1791	608,940.00	426,258.00	182,682.00
24110	KANNAUJ	CHHIBRAMAU	244580	JASUA MAI	146612	Sujat Nagar	444	576	195,840.00	137,088.00	58,752.00
24111	KANNAUJ	CHHIBRAMAU	244580	JASUA MAI	146613	JASUAMAI	1082	1405	477,700.00	334,390.00	143,310.00
24112	KANNAUJ	CHHIBRAMAU	71110	JAWAMARDPUR	146590	JAWAMARDPUR	1438	1867	634,780.00	444,346.00	190,434.00
24113	KANNAUJ	CHHIBRAMAU	71111	KAIRDA	146700	KAIRDA	1394	1810	615,400.00	430,780.00	184,620.00
24114	KANNAUJ	CHHIBRAMAU	244569	KALYANPUR	146659	KALYAN PUR	1430	1857	631,380.00	441,966.00	189,414.00
24115	KANNAUJ	CHHIBRAMAU	269932	KAMAL PUR	146658	KAMAL PUR	1245	1617	549,780.00	384,846.00	164,934.00
24116	KANNAUJ	CHHIBRAMAU	71116	KHALLA ROOP MANGA PUR	146601	KHALLA ROOP MANGA PUR	1161	1507	512,380.00	358,666.00	153,714.00
24117	KANNAUJ	CHHIBRAMAU	269952	KHANPUR CHAUBEY	146608	KHANPUR CHAUBE	1400	1818	618,120.00	432,684.00	185,436.00
24118	KANNAUJ	CHHIBRAMAU	244579	KUNDEPUR	146595	KUNDEPUR	880	1143	388,620.00	272,034.00	116,586.00
24119	KANNAUJ	CHHIBRAMAU	244579	KUNDEPUR	146594	SAIN SAR PUR	782	1015	345,100.00	241,570.00	103,530.00
24120	KANNAUJ	CHHIBRAMAU	269931	MADAR PUR	146656	Bhagwan Pur	417	541	183,940.00	128,758.00	55,182.00
24121	KANNAUJ	CHHIBRAMAU	269931	MADAR PUR	146655	MADAR PUR	854	1109	377,060.00	263,942.00	113,118.00
24122	KANNAUJ	CHHIBRAMAU	269941	MADARIPUR KASAWA	146651	MADARIPUR KASAWA	1117	1450	493,000.00	345,100.00	147,900.00
24123	KANNAUJ	CHHIBRAMAU	71125	MAHMOOD PUR KEERAT	146589	Bahadur pur Nigoh	672	873	296,820.00	207,774.00	89,046.00
24124	KANNAUJ	CHHIBRAMAU	71125	MAHMOOD PUR KEERAT	146582	MAHMOOD PUR KEERAT	733	952	323,680.00	226,576.00	97,104.00
24125	KANNAUJ	CHHIBRAMAU	71127	MAHMUDPUR JAGIR	146599	Bhikhampur amjad	245	318	108,120.00	75,684.00	32,436.00
24126	KANNAUJ	CHHIBRAMAU	71127	MAHMUDPUR JAGIR	146598	MAHMUDPUR JAGIR	1209	1570	533,800.00	373,660.00	160,140.00
24127	KANNAUJ	CHHIBRAMAU	244957	NANDLAL PUR	146596	KHANPUR KURMI	708	919	312,460.00	218,722.00	93,738.00
24128	KANNAUJ	CHHIBRAMAU	244957	NANDLAL PUR	146597	NANDLAL PUR	735	954	324,360.00	227,052.00	97,308.00
24129	KANNAUJ	CHHIBRAMAU	71137	PRANPUR Palyura	146677	PRANPUR Palyura	1115	1448	492,320.00	344,624.00	147,696.00
24130	KANNAUJ	CHHIBRAMAU	269944	PURABHOJ	146620	PURABHOJ	1203	1562	531,080.00	371,756.00	159,324.00
24131	KANNAUJ	CHHIBRAMAU	269933	RAMKHERA	146575	RAMKHERA	1215	1578	536,520.00	375,564.00	160,956.00
24132	KANNAUJ	CHHIBRAMAU	71139	RAMPUR HIRDAI	146690	BALRAMPUR	831	1079	366,860.00	256,802.00	110,058.00
24133	KANNAUJ	CHHIBRAMAU	71139	RAMPUR HIRDAI	146685	RAMPUR HIRDAI	1056	1371	466,140.00	326,298.00	139,842.00
24134	KANNAUJ	CHHIBRAMAU	71140	RAMPUR NIGOH	146588	RAMPUR NIGOH	1186	1540	523,600.00	366,520.00	157,080.00
24135	KANNAUJ	CHHIBRAMAU	71140	RAMPUR NIGOH	146585	UDHANNA PUR GHILOE	198	257	87,380.00	61,166.00	26,214.00
24136	KANNAUJ	CHHIBRAMAU	244568	RANDHIRPUR	146672	LALAK PUR	909	1180	401,200.00	280,840.00	120,360.00
24137	KANNAUJ	CHHIBRAMAU	244568	RANDHIRPUR	146673	RANDHIR PUR	1239	1609	547,060.00	382,942.00	164,118.00
24138	KANNAUJ	CHHIBRAMAU	244571	RANVEERPUR	146569	Farid pur	786	1021	347,140.00	242,998.00	104,142.00
24139	KANNAUJ	CHHIBRAMAU	244571	RANVEERPUR	146570	DINPUR	923	1198	407,320.00	285,124.00	122,196.00
24140	KANNAUJ	CHHIBRAMAU	244571	RANVEERPUR	146572	RANVEERPUR	776	1008	342,720.00	239,904.00	102,816.00
24141	KANNAUJ	CHHIBRAMAU	71142	RAURI	146634	HASAN PUR SANI	592	769	261,460.00	183,022.00	78,438.00
24142	KANNAUJ	CHHIBRAMAU	71142	RAURI	146633	KAZIHAR	451	586	199,240.00	139,468.00	59,772.00
24143	KANNAUJ	CHHIBRAMAU	71142	RAURI	146632	RAURI	775	1006	342,040.00	239,428.00	102,612.00
24144	KANNAUJ	CHHIBRAMAU	244575	ROOPPUR	146622	ROOPPUR	1027	1333	453,220.00	317,254.00	135,966.00
24145	KANNAUJ	CHHIBRAMAU	244581	SALEMPUR	146614	RAIPUR	690	896	304,640.00	213,248.00	91,392.00
24146	KANNAUJ	CHHIBRAMAU	244581	SALEMPUR	146615	SALEM PUR	1376	1787	607,580.00	425,306.00	182,274.00
24147	KANNAUJ	CHHIBRAMAU	269949	SARAI GUJARMAL	146602	SARAI GUJARMAL	1529	1985	674,900.00	472,430.00	202,470.00
24148	KANNAUJ	CHHIBRAMAU	244574	SARAI SUNDAR	146652	DEEPAK PUR MOHAMMADABAD	634	823	279,820.00	195,874.00	83,946.00
24149	KANNAUJ	CHHIBRAMAU	244574	SARAI SUNDAR	146653	SARAI SUNDAR	743	965	328,100.00	229,670.00	98,430.00
24150	KANNAUJ	CHHIBRAMAU	269936	SIKANDAR PUR NIGOH	146592	SIKANDAR PUR NIGOH	1422	1846	627,640.00	439,348.00	188,292.00

SNo.	District Name	Block Name	LGD Gram Panchayat	Gram Panchayat Name	LGD Village Code	Village Name	TOT_P_2011	Projected Population 2023	Total fund	SBM fund (70 %)	CFC (30%)
1	2	3	4	5	6	7	8	9	10	11	12
24151	KANNAUJ	CHHIBRAMAU	268974	SINGHPUR	146631	SINGHPUR	1150	1493	507,620.00	355,334.00	152,286.00
24152	KANNAUJ	CHHIBRAMAU	71148	USMANPUR	146699	NINAULI	419	544	184,960.00	129,472.00	55,488.00
24153	KANNAUJ	CHHIBRAMAU	71148	USMANPUR	146698	USMANPUR	1087	1411	479,740.00	335,818.00	143,922.00
24154	KANNAUJ	CHHIBRAMAU	244570	VIKUPUR	146662	Vinayak pur	324	421	143,140.00	100,198.00	42,942.00
24155	KANNAUJ	CHHIBRAMAU	244570	VIKUPUR	146660	RASUL PUR	697	905	307,700.00	215,390.00	92,310.00
24156	KANNAUJ	CHHIBRAMAU	244570	VIKUPUR	146662	VIKUPUR	324	421	143,140.00	100,198.00	42,942.00
24157	KANNAUJ	CHHIBRAMAU	269947	VIRRA	146616	VIRRA	1106	1436	488,240.00	341,768.00	146,472.00
24158	KANNAUJ	GUGHRAPUR	71362	BARKAGAWN KANNAUJ	146929	BARKAGAWN KANNAUJ	1233	1601	544,340.00	381,038.00	163,302.00
24159	KANNAUJ	GUGHRAPUR	71363	BHANWAR GARH	146706	BADHAURA	613	796	270,640.00	189,448.00	81,192.00
24160	KANNAUJ	GUGHRAPUR	146705	FARAHARN	146704	DHARMAVSPUR	350	454	154,360.00	108,052.00	46,308.00
24161	KANNAUJ	GUGHRAPUR	267643	GUNAH	146940	GUNHAN	1095	1422	483,480.00	338,436.00	145,044.00
24162	KANNAUJ	GUGHRAPUR	267637	GUSAIDASPUR	146928	GUSAIDASPUR	1344	1745	593,300.00	415,310.00	177,990.00
24163	KANNAUJ	GUGHRAPUR	71209	KACHHIAPUR	146939	KACHHIAPUR	1073	1393	473,620.00	331,534.00	142,086.00
24164	KANNAUJ	GUGHRAPUR	71213	MACHHAN	146941	MACHHAN	1160	1506	512,040.00	358,428.00	153,612.00
24165	KANNAUJ	GUGHRAPUR	71214	MANORATHPURBANGER	146936	SENGERMAUKACHHOHA	505	656	223,040.00	156,128.00	66,912.00
24166	KANNAUJ	HASERAN	71156	CHUPUNNA	147183	CHUPUNNA	1089	1414	480,760.00	336,532.00	144,228.00
24167	KANNAUJ	HASERAN	71156	CHUPUNNA	147182	NAGARIYA LAL SAHAI	499	648	220,320.00	154,224.00	66,096.00
24168	KANNAUJ	HASERAN	71157	DARAPUR BARETHI	147157	DARAPUR BARETHI	1388	1802	612,680.00	428,876.00	183,804.00
24169	KANNAUJ	HASERAN	71157	DARAPUR BARETHI	147158	DEOPURA PUR	486	631	214,540.00	150,178.00	64,362.00
24170	KANNAUJ	HASERAN	71157	DARAPUR BARETHI	147161	KARASA	146	190	64,600.00	45,220.00	19,380.00
24171	KANNAUJ	HASERAN	71157	DARAPUR BARETHI	147160	RAMPUR	297	386	131,240.00	91,868.00	39,372.00
24172	KANNAUJ	HASERAN	71158	GOPAL PUR	147176	GOPAL PUR	931	1209	411,060.00	287,742.00	123,318.00
24173	KANNAUJ	HASERAN	71158	GOPAL PUR	147174	PURWA DANI	793	1030	350,200.00	245,140.00	105,060.00
24174	KANNAUJ	HASERAN	71158	GOPAL PUR	147175	UDAIPUR	882	1145	389,300.00	272,510.00	116,790.00
24175	KANNAUJ	HASERAN	71160	HUSAIN NAGAR	147209	BIHARI PUR	738	958	325,720.00	228,004.00	97,716.00
24176	KANNAUJ	HASERAN	71160	HUSAIN NAGAR	147204	HUSAIN NAGAR	939	1219	414,460.00	290,122.00	124,338.00
24177	KANNAUJ	HASERAN	71161	JARIYA PUR	147194	CHIKAN PUR	586	761	258,740.00	181,118.00	77,622.00
24178	KANNAUJ	HASERAN	244585	KHARAGPUR BILINDPUR	147171	BILINDPUR	675	876	297,840.00	208,488.00	89,352.00
24179	KANNAUJ	HASERAN	71166	KISHUNPUR BASANT	147163	KISHUNPUR BASANT	1392	1807	614,380.00	430,066.00	184,314.00
24180	KANNAUJ	HASERAN	71167	KUNWARPUR KASHIDIN	147184	KAPOORPUR UMED	89	116	39,440.00	27,608.00	11,832.00
24181	KANNAUJ	HASERAN	71167	KUNWARPUR KASHIDIN	147185	KUNWARPUR KASHIDIN	702	911	309,740.00	216,818.00	92,922.00
24182	KANNAUJ	HASERAN	71167	KUNWARPUR KASHIDIN	147186	NAGLA CHAUDHARI	445	578	196,520.00	137,564.00	58,956.00
24183	KANNAUJ	HASERAN	71167	KUNWARPUR KASHIDIN	147187	TURIKA PUR	176	229	77,860.00	54,502.00	23,358.00
24184	KANNAUJ	HASERAN	71172	NAGLA DANUA	147181	NAGLA DANUA	1236	1605	545,700.00	381,990.00	163,710.00
24185	KANNAUJ	HASERAN	71173	PHULPUR	147208	GAHPURA	707	918	312,120.00	218,484.00	93,636.00
24186	KANNAUJ	HASERAN	71173	PHULPUR	147173	PHULPUR	1227	1593	541,620.00	379,134.00	162,486.00
24187	KANNAUJ	HASERAN	71176	RAJPUR KARAN	147197	RAJPUR KARAN	1341	1741	591,940.00	414,358.00	177,582.00
24188	KANNAUJ	HASERAN	71176	RAJPUR KARAN	147198	RASOOL PUR	318	413	140,420.00	98,294.00	42,126.00
24189	KANNAUJ	HASERAN	71177	RAUNSA	147206	ADAMPUR MAKHAN	544	706	240,040.00	168,028.00	72,012.00
24190	KANNAUJ	HASERAN	71177	RAUNSA	147207	RAUNSA	932	1210	411,400.00	287,980.00	123,420.00
24191	KANNAUJ	HASERAN	71178	RERI	147191	RAMPUR	1062	1379	468,860.00	328,202.00	140,658.00
24192	KANNAUJ	HASERAN	71178	RERI	147192	RERI	576	748	254,320.00	178,024.00	76,296.00

SNo.	District Name	Block Name	LGD Gram Panchayat	Gram Panchayat Name	LGD Village Code	Village Name	TOT_P_2011	Projected Population 2023	Total fund	SBM fund (70 %)	CFC (30%)
1	2	3	4	5	6	7	8	9	10	11	12
24193	KANNAUJ	HASERAN	71180	SARGAULI	147203	PURWA JHAU	690	896	304,640.00	213,248.00	91,392.00
24194	KANNAUJ	HASERAN	71180	SARGAULI	147205	SARGAULI	1115	1448	492,320.00	344,624.00	147,696.00
24195	KANNAUJ	HASERAN	71182	UDAITAPUR	147190	ADAMPUR UMED	738	958	325,720.00	228,004.00	97,716.00
24196	KANNAUJ	HASERAN	71182	UDAITAPUR	147189	UDAITAPUR	1093	1419	482,460.00	337,722.00	144,738.00
24197	KANNAUJ	JALALABAD	71191	BISANDHUA	146985	BISANDHUA	1390	1805	613,700.00	429,590.00	184,110.00
24198	KANNAUJ	JALALABAD	71197	GADANPURTHATIA	146978	ATARANISF THATHIYA	841	1092	371,280.00	259,896.00	111,384.00
24199	KANNAUJ	JALALABAD	71197	GADANPURTHATIA	146979	GADANPURTHATIA	712	924	314,160.00	219,912.00	94,248.00
24200	KANNAUJ	JALALABAD	71200	GAURIAPUR	146965	GAURIAPUR	1553	2016	685,440.00	479,808.00	205,632.00
24201	KANNAUJ	JALALABAD	71201	GUDHANI	146948	GUDHANI	861	1118	380,120.00	266,084.00	114,036.00
24202	KANNAUJ	JALALABAD	71201	GUDHANI	146949	KARANJAULI	605	786	267,240.00	187,068.00	80,172.00
24203	KANNAUJ	JALALABAD	71201	GUDHANI	146947	NEAKPURKHATRI	603	783	266,220.00	186,354.00	79,866.00
24204	KANNAUJ	JALALABAD	71210	KHUDLAPUR	146960	KHUDLAPUR	1308	1698	577,320.00	404,124.00	173,196.00
24205	KANNAUJ	JALALABAD	71210	KHUDLAPUR	146961	NEKPUR KAYASTH	760	987	335,580.00	234,906.00	100,674.00
24206	KANNAUJ	JALALABAD	71211	KOOLAPUR	146946	BHANPUR	334	434	147,560.00	103,292.00	44,268.00
24207	KANNAUJ	JALALABAD	71211	KOOLAPUR	146945	KOOLAPUR	1310	1701	578,340.00	404,838.00	173,502.00
24208	KANNAUJ	JALALABAD	71216	MEERPUR	146987	MEERPUR	1230	1597	542,980.00	380,086.00	162,894.00
24209	KANNAUJ	JALALABAD	268172	SAFIPUR JAPTI	146958	SAFIPUR JUBTI	1284	1667	566,780.00	396,746.00	170,034.00
24210	KANNAUJ	JALALABAD	71224	SATWARI	146951	MAHMADPUR MAZARA	306	397	134,980.00	94,486.00	40,494.00
24211	KANNAUJ	JALALABAD	71224	SATWARI	146952	SATWARI	1126	1462	497,080.00	347,956.00	149,124.00
24212	KANNAUJ	JALALABAD	71226	SIYARMAU	146962	PARTAPPUR	217	282	95,880.00	67,116.00	28,764.00
24213	KANNAUJ	JALALABAD	71229	UTIMAPUR	146982	KAKLAPUR	1193	1549	526,660.00	368,662.00	157,998.00
24214	KANNAUJ	JALALABAD	71229	UTIMAPUR	146980	PATTITIRWA	454	589	200,260.00	140,182.00	60,078.00
24215	KANNAUJ	JALALABAD	71229	UTIMAPUR	146981	UTIMAPUR	257	334	113,560.00	79,492.00	34,068.00
24216	KANNAUJ	KANNAUJ	268983	AKILPUR	147148	AKILPUR	999	1297	440,980.00	308,686.00	132,294.00
24217	KANNAUJ	KANNAUJ	244600	BANSRAMAU	940257	BANSARAMAU	1685	2188	743,920.00	520,744.00	223,176.00
24218	KANNAUJ	KANNAUJ	71237	BHAU KHURD	147030	BHAU KHURD	1135	1474	501,160.00	350,812.00	150,348.00
24219	KANNAUJ	KANNAUJ	71237	BHAU KHURD	940258	BHAU BUJURG	267	347	117,980.00	82,586.00	35,394.00
24220	KANNAUJ	KANNAUJ	71238	BHAWANIPUR PARTAP	147026	BHAWANIPUR PARTAP	1486	1929	655,860.00	459,102.00	196,758.00
24221	KANNAUJ	KANNAUJ	269957	DAHLEPUR BANGER	940259	JAHLEPUR BANGER	1459	1894	643,960.00	450,772.00	193,188.00
24222	KANNAUJ	KANNAUJ	270790	DARIAPURPATTI	147083	DARIAPURPATTI	1108	1439	489,260.00	342,482.00	146,778.00
24223	KANNAUJ	KANNAUJ	71242	DARYAPUR CHANDAI	940261	DARYAPUR CHANDAI	1691	2196	746,640.00	522,648.00	223,992.00
24224	KANNAUJ	KANNAUJ	71244	DEOKALI BANGAR	147124	ABADI RAJGIRIHAR	458	595	202,300.00	141,610.00	60,690.00
24225	KANNAUJ	KANNAUJ	71244	DEOKALI BANGAR	147145	DEOKALI BANGAR	1236	1605	545,700.00	381,990.00	163,710.00
24226	KANNAUJ	KANNAUJ	270803	DEVDHARAPUR	147064	DEVDHARAPUR	1168	1517	515,780.00	361,046.00	154,734.00
24227	KANNAUJ	KANNAUJ	71246	GADANPUR	146993	GADANPUR	696	904	307,360.00	215,152.00	92,208.00
24228	KANNAUJ	KANNAUJ	71246	GADANPUR	146992	SAHIAPUR	694	901	306,340.00	214,438.00	91,902.00
24229	KANNAUJ	KANNAUJ	71246	GADANPUR	146995	SUJAN SARAI	722	937	318,580.00	223,006.00	95,574.00
24230	KANNAUJ	KANNAUJ	270796	GOORA	147008	GOORA	1073	1393	473,620.00	331,534.00	142,086.00
24231	KANNAUJ	KANNAUJ	71253	JALALPUR KATRI BANGER	147058	JALALPUR KATRI BANGER	1534	1992	677,280.00	474,096.00	203,184.00
24232	KANNAUJ	KANNAUJ	71253	JALALPUR KATRI BANGER	147057	JALALPUR KATRI KACHHODA	379	492	167,280.00	117,096.00	50,184.00
24233	KANNAUJ	KANNAUJ	71253	JALALPUR KATRI BANGER	147051	KHIJARPURBAG	952	1236	420,240.00	294,168.00	126,072.00
24234	KANNAUJ	KANNAUJ	71253	JALALPUR KATRI BANGER	147052	JAHANPUR	366	475	161,500.00	113,050.00	48,450.00

SNo.	District Name	Block Name	LGD Gram Panchayat	Gram Panchayat Name	LGD Village Code	Village Name	TOT_P_2011	Projected Population 2023	Total fund	SBM fund (70 %)	CFC (30%)
1	2	3	4	5	6	7	8	9	10	11	12
24235	KANNAUJ	KANNAUJ	71254	JALALPUR PANCHAMA	147035	JALALPUR PANCHAMA	1391	1806	614,040.00	429,828.00	184,212.00
24236	KANNAUJ	KANNAUJ	71256	JALALPURAMARA	147056	JALALPURAMARA	1063	1380	469,200.00	328,440.00	140,760.00
24237	KANNAUJ	KANNAUJ	71256	JALALPURAMARA	147046	KATRIDONGARPUR	252	327	111,180.00	77,826.00	33,354.00
24238	KANNAUJ	KANNAUJ	71258	KANNAUJ KACHHOHA	147082	KANNAUJ KACHHOHA	1512	1963	667,420.00	467,194.00	200,226.00
24239	KANNAUJ	KANNAUJ	71259	KAPOORPUR KATRI	147081	KANDRAULIKACHHOHA	832	1080	367,200.00	257,040.00	110,160.00
24240	KANNAUJ	KANNAUJ	71259	KAPOORPUR KATRI	147072	KAPOORPUR KATRI	558	725	246,500.00	172,550.00	73,950.00
24241	KANNAUJ	KANNAUJ	71259	KAPOORPUR KATRI	147080	SELEMPURRAMAI	796	1034	351,560.00	246,092.00	105,468.00
24242	KANNAUJ	KANNAUJ	71260	KATRI AMINABAD	147041	KATRI AMINABAD	877	1139	387,260.00	271,082.00	116,178.00
24243	KANNAUJ	KANNAUJ	270805	KHAJUHA	147013	KHAJUHA	1086	1410	479,400.00	335,580.00	143,820.00
24244	KANNAUJ	KANNAUJ	71263	MAHAMBALIPUR	147055	KATRI FIROJPUR	1106	1436	488,240.00	341,768.00	146,472.00
24245	KANNAUJ	KANNAUJ	71263	MAHAMBALIPUR	147054	MAHAMBALIPUR	457	593	201,620.00	141,134.00	60,486.00
24246	KANNAUJ	KANNAUJ	270802	MAHCHANADPUR	147025	MAHCHANDPUR	1220	1584	538,560.00	376,992.00	161,568.00
24247	KANNAUJ	KANNAUJ	71264	MAHMUDPUR	147005	MAHMUDPUR	933	1211	411,740.00	288,218.00	123,522.00
24248	KANNAUJ	KANNAUJ	71264	MAHMUDPUR	147004	SAHANAPUR KASTOLI	753	978	332,520.00	232,764.00	99,756.00
24249	KANNAUJ	KANNAUJ	71266	MALIKAPUR	147113	MALIKAPUR	1531	1988	675,920.00	473,144.00	202,776.00
24250	KANNAUJ	KANNAUJ	71268	MARHARPUR	940264	MARHARPUR	3104	4030	1,370,200.00	959,140.00	411,060.00
24251	KANNAUJ	KANNAUJ	71276	NAZARAPUR	147021	DEWAPURPATTI	358	465	158,100.00	110,670.00	47,430.00
24252	KANNAUJ	KANNAUJ	71276	NAZARAPUR	147020	NAZARAPUR	1435	1863	633,420.00	443,394.00	190,026.00
24253	KANNAUJ	KANNAUJ	71276	NAZARAPUR	147019	RAJAIMAUTHAKURAIN	856	1111	377,740.00	264,418.00	113,322.00
24254	KANNAUJ	KANNAUJ	71280	PANWARA	147031	PANWARA	1113	1445	491,300.00	343,910.00	147,390.00
24255	KANNAUJ	KANNAUJ	71280	PANWARA	147062	SARIASAHAB MOHMAD	640	831	282,540.00	197,778.00	84,762.00
24256	KANNAUJ	KANNAUJ	71282	RAMPUR MUDERI KASIMPUR HUSAIN	147146	RAMPUR MUDERI KASIMPUR HUSAIN	1500	1948	662,320.00	463,624.00	198,696.00
24257	KANNAUJ	KANNAUJ	71284	RAMPURMAJARA GANGDHRAPUR	147036	RAMPURMAJARA GANGDHRAPUR	1479	1920	652,800.00	456,960.00	195,840.00
24258	KANNAUJ	KANNAUJ	71286	SAHILLAPUR	147014	SAHILLAPUR	1410	1831	622,540.00	435,778.00	186,762.00
24259	KANNAUJ	KANNAUJ	270801	SAIDAHA	147028	SAIDAHA	1203	1562	531,080.00	371,756.00	159,324.00
24260	KANNAUJ	KANNAUJ	270792	TARAMAU GARHI	147151	TARAMAU	1182	1535	521,900.00	365,330.00	156,570.00
24261	KANNAUJ	KANNAUJ	71298	TERA MALLOO	147149	TERA MALLOO	2037	2645	899,300.00	629,510.00	269,790.00
24262	KANNAUJ	SAURIKH	71302	ALAHADAD PUR	146823	ALAHADAD PUR	1484	1927	655,180.00	458,626.00	196,554.00
24263	KANNAUJ	SAURIKH	269917	ALIPUR	146829	ALIPUR SAHNA	1498	1945	661,300.00	462,910.00	198,390.00
24264	KANNAUJ	SAURIKH	71303	ARIFPUR	146832	ARIFPUR	1381	1793	609,620.00	426,734.00	182,886.00
24265	KANNAUJ	SAURIKH	71304	ATRAULI	146815	ATRAULI	1061	1378	468,520.00	327,964.00	140,556.00
24266	KANNAUJ	SAURIKH	71304	ATRAULI	146812	BIRAHIM PUR	543	705	239,700.00	167,790.00	71,910.00
24267	KANNAUJ	SAURIKH	71304	ATRAULI	146813	HASANPUR PARTAPUR	88	114	38,760.00	27,132.00	11,628.00
24268	KANNAUJ	SAURIKH	71306	BAIGAWAN	146855	BAIGAWAN	1307	1697	576,980.00	403,886.00	173,094.00
24269	KANNAUJ	SAURIKH	71306	BAIGAWAN	146854	DEOPUR	207	269	91,460.00	64,022.00	27,438.00
24270	KANNAUJ	SAURIKH	71312	BIBIPUR	146836	BIBIPUR	698	906	308,040.00	215,628.00	92,412.00
24271	KANNAUJ	SAURIKH	71312	BIBIPUR	146845	SADARPUR	545	708	240,720.00	168,504.00	72,216.00
24272	KANNAUJ	SAURIKH	269899	BILAM PUR	146878	BILAM PUR	1093	1419	482,460.00	337,722.00	144,738.00
24273	KANNAUJ	SAURIKH	71314	BUNDHA NAGRYA	146838	BUNDHA NAGRYA	473	614	208,760.00	146,132.00	62,628.00
24274	KANNAUJ	SAURIKH	71314	BUNDHA NAGRYA	146841	KIRRANA	425	552	187,680.00	131,376.00	56,304.00
24275	KANNAUJ	SAURIKH	71314	BUNDHA NAGRYA	146842	MIRZAPUR	346	449	152,660.00	106,862.00	45,798.00
24276	KANNAUJ	SAURIKH	71314	BUNDHA NAGRYA	146843	UMARPUR	301	391	132,940.00	93,058.00	39,882.00

SNo.	District Name	Block Name	LGD Gram Panchayat	Gram Panchayat Name	LGD Village Code	Village Name	TOT_P_2011	Projected Population 2023	Total fund	SBM fund (70 %)	CFC (30%)
1	2	3	4	5	6	7	8	9	10	11	12
24277	KANNAUJ	SAURIKH	71314	BUNDHA NAGRYA	146837	WAHIDPUR	347	451	153,340.00	107,338.00	46,002.00
24278	KANNAUJ	SAURIKH	71315	DARAUNA	146860	BAHADUR PUR	462	600	204,000.00	142,800.00	61,200.00
24279	KANNAUJ	SAURIKH	71318	DEBIPUR	146850	AJAIBPUR	269	349	118,660.00	83,062.00	35,598.00
24280	KANNAUJ	SAURIKH	71318	DEBIPUR	146851	DEBIPUR	608	789	268,260.00	187,782.00	80,478.00
24281	KANNAUJ	SAURIKH	71318	DEBIPUR	146849	NARHA	341	443	150,620.00	105,434.00	45,186.00
24282	KANNAUJ	SAURIKH	71318	DEBIPUR	146847	PALAHAR	393	510	173,400.00	121,380.00	52,020.00
24283	KANNAUJ	SAURIKH	71319	DILAWAR PUR	146871	DILAWAR PUR	1279	1661	564,740.00	395,318.00	169,422.00
24284	KANNAUJ	SAURIKH	269903	HAZARAT PUR	146893	HAZARAT PUR	987	1282	435,880.00	305,116.00	130,764.00
24285	KANNAUJ	SAURIKH	269911	HUSHE PUR	146882	HUSHE PUR	1211	1572	534,480.00	374,136.00	160,344.00
24286	KANNAUJ	SAURIKH	71323	ISHAMPUR	146894	ISHAMPUR	1179	1531	520,540.00	364,378.00	156,162.00
24287	KANNAUJ	SAURIKH	269905	KHANPUR	146805	KHANPUR	953	1237	420,580.00	294,406.00	126,174.00
24288	KANNAUJ	SAURIKH	71330	KHARAULI	146810	KHARAULI	1494	1940	659,600.00	461,720.00	197,880.00
24289	KANNAUJ	SAURIKH	71330	KHARAULI	146809	RAJA PUR	862	1119	380,460.00	266,322.00	114,138.00
24290	KANNAUJ	SAURIKH	71332	KUNWARPUR KASAWA	146817	KUNWARPUR KASAWA	1292	1678	570,520.00	399,364.00	171,156.00
24291	KANNAUJ	SAURIKH	71333	KUSKA	146816	KUSKA	1441	1871	636,140.00	445,298.00	190,842.00
24292	KANNAUJ	SAURIKH	71334	KUTUBPUR	146874	ALUPUR	700	909	309,060.00	216,342.00	92,718.00
24293	KANNAUJ	SAURIKH	71334	KUTUBPUR	146873	KUTUBPUR	1179	1531	520,540.00	364,378.00	156,162.00
24294	KANNAUJ	SAURIKH	71334	KUTUBPUR	146875	UDELA PUR	299	388	131,920.00	92,344.00	39,576.00
24295	KANNAUJ	SAURIKH	71335	MAJHO PUR	146834	BHAGWANT PUR	186	242	82,280.00	57,596.00	24,684.00
24296	KANNAUJ	SAURIKH	71335	MAJHO PUR	146835	DINAPUR	251	326	110,840.00	77,588.00	33,252.00
24297	KANNAUJ	SAURIKH	71335	MAJHO PUR	146844	ISHAMPUR	195	253	86,020.00	60,214.00	25,806.00
24298	KANNAUJ	SAURIKH	71335	MAJHO PUR	146833	MAJHO PUR	548	712	242,080.00	169,456.00	72,624.00
24299	KANNAUJ	SAURIKH	71337	MUKHRA	146876	MUKHRA	1362	1768	601,120.00	420,784.00	180,336.00
24300	KANNAUJ	SAURIKH	71338	MURRA	146877	MURRA	1545	2006	682,040.00	477,428.00	204,612.00
24301	KANNAUJ	SAURIKH	71340	NIYAMAT PUR	146869	MISRABAD	707	918	312,120.00	218,484.00	93,636.00
24302	KANNAUJ	SAURIKH	71340	NIYAMAT PUR	146868	NAGLA BISHUNA	623	809	275,060.00	192,542.00	82,518.00
24303	KANNAUJ	SAURIKH	71340	NIYAMAT PUR	146870	NIYAMAT PUR	1198	1555	528,700.00	370,090.00	158,610.00
24304	KANNAUJ	SAURIKH	269912	PATTI	146846	PATTI	444	576	195,840.00	137,088.00	58,752.00
24305	KANNAUJ	SAURIKH	71343	RASULPUR	146808	RASULPUR	2209	2868	975,120.00	682,584.00	292,536.00
24306	KANNAUJ	SAURIKH	270813	RASULPUR VIKUPUR	146858	VIKUPUR	336	436	148,240.00	103,768.00	44,472.00
24307	KANNAUJ	SAURIKH	71346	RUPPUR	146885	HUSNEPUR	875	1136	386,240.00	270,368.00	115,872.00
24308	KANNAUJ	SAURIKH	71346	RUPPUR	146884	RUPPUR	1375	1785	606,900.00	424,830.00	182,070.00
24309	KANNAUJ	SAURIKH	269919	SARAI BHAGMAL	146802	SARAI BHAGMAL	1218	1581	537,540.00	376,278.00	161,262.00
24310	KANNAUJ	SAURIKH	269907	SARAI KAYAM	146807	SARAI KAYAM	1567	2035	691,900.00	484,330.00	207,570.00
24311	KANNAUJ	SAURIKH	269913	SARDA PUR	146824	SARDA PUR	1229	1596	542,640.00	379,848.00	162,792.00
24312	KANNAUJ	SAURIKH	269928	SHANKAR PUR	146827	SHANKAR PUR	1092	1418	482,120.00	337,484.00	144,636.00
24313	KANNAUJ	SAURIKH	71353	SHIVSINGH PUR	146880	BHAWAL PUR	824	1070	363,800.00	254,660.00	109,140.00
24314	KANNAUJ	SAURIKH	71353	SHIVSINGH PUR	146881	SHIVSINGH PUR	1319	1713	582,420.00	407,694.00	174,726.00
24315	KANNAUJ	SAURIKH	269915	SIKANDARPUR	146853	SIKANDARPUR	1109	1440	489,600.00	342,720.00	146,880.00
24316	KANNAUJ	SAURIKH	71354	SULTANPUR	146840	SULTANPUR	1396	1813	616,420.00	431,494.00	184,926.00
24317	KANNAUJ	TALGRAM	71357	AMRAULI	146711	AMRAULI	973	1263	429,420.00	300,594.00	128,826.00
24318	KANNAUJ	TALGRAM	71359	ASAULIA	146721	ASAULIA	1144	1485	504,900.00	353,430.00	151,470.00

SNo.	District Name	Block Name	LGD Gram Panchayat	Gram Panchayat Name	LGD Village Code	Village Name	TOT_P_2011	Projected Population 2023	Total fund	SBM fund (70 %)	CFC (30%)
1	2	3	4	5	6	7	8	9	10	11	12
24319	KANNAUJ	TALGRAM	269889	ATRAULI	146776	ATRAULI	1073	1393	473,620.00	331,534.00	142,086.00
24320	KANNAUJ	TALGRAM	268208	BHAISIA PUR	146712	BHAISIA PUR	1032	1340	455,600.00	318,920.00	136,680.00
24321	KANNAUJ	TALGRAM	71365	BHURHA	146718	BHURHA	1403	1822	619,480.00	433,636.00	185,844.00
24322	KANNAUJ	TALGRAM	268193	BILAND PUR	146722	BILAND PUR	1541	2001	680,340.00	476,238.00	204,102.00
24323	KANNAUJ	TALGRAM	71367	BIRAU LI	146747	BIRAU LI	1482	1924	654,160.00	457,912.00	196,248.00
24324	KANNAUJ	TALGRAM	71371	GADAURA	146799	BAISAPUR	948	1231	418,540.00	292,978.00	125,562.00
24325	KANNAUJ	TALGRAM	71371	GADAURA	146798	GADAURA	931	1209	411,060.00	287,742.00	123,318.00
24326	KANNAUJ	TALGRAM	71371	GADAURA	146765	MAWAI	1178	1530	520,200.00	364,140.00	156,060.00
24327	KANNAUJ	TALGRAM	71374	GANGA GANJ GURAU LI	146710	GANGA GANJ GURAU LI	1511	1962	667,080.00	466,956.00	200,124.00
24328	KANNAUJ	TALGRAM	71374	GANGA GANJ GURAU LI	146709	JHUSI NAGAR	676	878	298,520.00	208,964.00	89,556.00
24329	KANNAUJ	TALGRAM	71380	KISHAN PUR	146775	KISHAN PUR	1226	1592	541,280.00	378,896.00	162,384.00
24330	KANNAUJ	TALGRAM	71381	LALPUR	146726	KAZIPURWA	1021	1326	450,840.00	315,588.00	135,252.00
24331	KANNAUJ	TALGRAM	71381	LALPUR	146726	LALPUR	1021	1326	450,840.00	315,588.00	135,252.00
24332	KANNAUJ	TALGRAM	268204	MAURA	146717	MAURA	1060	1376	467,840.00	327,488.00	140,352.00
24333	KANNAUJ	TALGRAM	71388	MUSAFIR PUR	146782	AYUB PUR	960	1246	423,640.00	296,548.00	127,092.00
24334	KANNAUJ	TALGRAM	71388	MUSAFIR PUR	146783	HAZIR PUR	493	640	217,600.00	152,320.00	65,280.00
24335	KANNAUJ	TALGRAM	71388	MUSAFIR PUR	146781	MUSAFIR PUR	700	909	309,060.00	216,342.00	92,718.00
24336	KANNAUJ	TALGRAM	71391	NEKNAM PUR	146791	GOVINDPUR URF KOOLAPUR	803	1043	354,620.00	248,234.00	106,386.00
24337	KANNAUJ	TALGRAM	71391	NEKNAM PUR	146792	NEKNAM PUR	899	1167	396,780.00	277,746.00	119,034.00
24338	KANNAUJ	TALGRAM	71392	NEPAL PUR	146768	CHACHIYA PUR	572	743	252,620.00	176,834.00	75,786.00
24339	KANNAUJ	TALGRAM	71392	NEPAL PUR	146767	KAKRAHA	456	592	201,280.00	140,896.00	60,384.00
24340	KANNAUJ	TALGRAM	71392	NEPAL PUR	146766	NEPAL PUR	1004	1304	443,360.00	310,352.00	133,008.00
24341	KANNAUJ	TALGRAM	244583	RAIPUR	146716	RAIPUR	904	1174	399,160.00	279,412.00	119,748.00
24342	KANNAUJ	TALGRAM	244583	RAIPUR	146715	ALAMPUR	1155	1500	510,000.00	357,000.00	153,000.00
24343	KANNAUJ	TALGRAM	71398	RAURA	146708	RAURA	1309	1700	578,000.00	404,600.00	173,400.00
24344	KANNAUJ	TALGRAM	71409	TADHA	146737	FAKAR PUR	874	1135	385,900.00	270,130.00	115,770.00
24345	KANNAUJ	TALGRAM	71409	TADHA	146731	KABIRA PUR	532	691	234,940.00	164,458.00	70,482.00
24346	KANNAUJ	TALGRAM	71409	TADHA	146739	MOHANA PUR	307	399	135,660.00	94,962.00	40,698.00
24347	KANNAUJ	TALGRAM	71409	TADHA	146738	PARCHHIT PUR	521	676	229,840.00	160,888.00	68,952.00
24348	KANNAUJ	TALGRAM	71409	TADHA	146736	TADHA	1191	1546	525,640.00	367,948.00	157,692.00
24349	KANNAUJ	TALGRAM	71416	TILAK SARAI	146793	BARAI	646	839	285,260.00	199,682.00	85,578.00
24350	KANNAUJ	TALGRAM	71416	TILAK SARAI	146794	TILAK SARAI	1055	1370	465,800.00	326,060.00	139,740.00
24351	KANNAUJ	TALGRAM	71418	UMAR PUR	146780	ADMAPUR URF KAPURAPUR	870	1130	384,200.00	268,940.00	115,260.00
24352	KANNAUJ	TALGRAM	71418	UMAR PUR	146784	UMAR PUR	1335	1733	589,220.00	412,454.00	176,766.00
24353	KANNAUJ	UMARDA	268954	AJYORA	147311	AJYORA	1176	1527	519,180.00	363,426.00	155,754.00
24354	KANNAUJ	UMARDA	268945	BAHERA	147217	BAHERA	1258	1633	555,220.00	388,654.00	166,566.00
24355	KANNAUJ	UMARDA	71427	BALNAPUR	147252	ALIPUR AHANA	552	717	243,780.00	170,646.00	73,134.00
24356	KANNAUJ	UMARDA	71427	BALNAPUR	147251	BALNAPUR	1383	1796	610,640.00	427,448.00	183,192.00
24357	KANNAUJ	UMARDA	269880	BHAHSORA	147236	BAHSORA	966	1254	426,360.00	298,452.00	127,908.00
24358	KANNAUJ	UMARDA	71434	BHAKHARA	940268	BAHSORA	1003	1302	442,680.00	309,876.00	132,804.00
24359	KANNAUJ	UMARDA	71439	DISARAPUR	147293	DISARAPUR	1427	1853	630,020.00	441,014.00	189,006.00
24360	KANNAUJ	UMARDA	268324	HARAU LI	147254	HERAU LI	979	1271	432,140.00	302,498.00	129,642.00

SNo.	District Name	Block Name	LGD Gram Panchayat	Gram Panchayat Name	LGD Village Code	Village Name	TOT_P_2011	Projected Population 2023	Total fund	SBM fund (70 %)	CFC (30%)
1	2	3	4	5	6	7	8	9	10	11	12
24361	KANNAUJ	UMARDA	268951	HINSAMUDDIN PUR	147310	HINSAMUDDIN PUR	1110	1441	489,940.00	342,958.00	146,982.00
24362	KANNAUJ	UMARDA	268273	KADERA	147268	KADERA	1390	1805	613,700.00	429,590.00	184,110.00
24363	KANNAUJ	UMARDA	71450	KAKARDHARA	147244	KAKARDHARA	650	844	286,960.00	200,872.00	86,088.00
24364	KANNAUJ	UMARDA	71450	KAKARDHARA	147243	KHARGAPUR	438	569	193,460.00	135,422.00	58,038.00
24365	KANNAUJ	UMARDA	71450	KAKARDHARA	147245	SIMUANPUR	909	1180	401,200.00	280,840.00	120,360.00
24366	KANNAUJ	UMARDA	268947	KALUA PUR	147219	KALUA PUR	1042	1353	460,020.00	322,014.00	138,006.00
24367	KANNAUJ	UMARDA	71452	KARAUNDA SHAHNAGAR	147257	KARAUNDA SHAHNAGAR	968	1257	427,380.00	299,166.00	128,214.00
24368	KANNAUJ	UMARDA	71452	KARAUNDA SHAHNAGAR	147263	PAPROULI	909	1180	401,200.00	280,840.00	120,360.00
24369	KANNAUJ	UMARDA	269863	MAHATE PURWA	147280	MAHATE PURWA	1386	1800	612,000.00	428,400.00	183,600.00
24370	KANNAUJ	UMARDA	71464	MALIHA PUR	147218	MALIHA PUR	1511	1962	667,080.00	466,956.00	200,124.00
24371	KANNAUJ	UMARDA	268305	NAURANGPUR NAGARIYA	147223	NAURANGPUR NAGARIYA	968	1257	427,380.00	299,166.00	128,214.00
24372	KANNAUJ	UMARDA	71471	PATTI PAWORA	147224	PATTI PAWORA	1244	1615	549,100.00	384,370.00	164,730.00
24373	KANNAUJ	UMARDA	71477	RAHMAT PUR	147316	GUNDHA	439	570	193,800.00	135,660.00	58,140.00
24374	KANNAUJ	UMARDA	71477	RAHMAT PUR	147315	RAHMAT PUR	1132	1470	499,800.00	349,860.00	149,940.00
24375	KANNAUJ	UMARDA	71481	SAKHAULI	147227	BAHADURPUR	542	704	239,360.00	167,552.00	71,808.00
24376	KANNAUJ	UMARDA	71481	SAKHAULI	147226	SAKHAULI	1516	1968	669,120.00	468,384.00	200,736.00
24377	KANNAUJ	UMARDA	71482	SANDA	147271	KHURDAPUR	739	960	326,400.00	228,480.00	97,920.00
24378	KANNAUJ	UMARDA	71482	SANDA	147270	SANDA	1102	1431	486,540.00	340,578.00	145,962.00
24379	KANNAUJ	UMARDA	71482	SANDA	147272	SARHADI	792	1028	349,520.00	244,664.00	104,856.00
24380	KANNAUJ	UMARDA	268245	SINGARI	147317	SINGARI	1139	1479	502,860.00	352,002.00	150,858.00
24381	KANNAUJ	UMARDA	71488	SINGHPUR	147312	SINGHPUR	1460	1896	644,640.00	451,248.00	193,392.00
24382	KANNAUJ	UMARDA	268292	TIZALAPUR	147278	TIZALAPUR	1135	1474	501,160.00	350,812.00	150,348.00
24383	KANNAUJ	UMARDA	268312	TOOSAWARI	147228	TOOSAWARI	1055	1370	465,800.00	326,060.00	139,740.00
24384	KANPUR DEHAT	AKBARPUR	71500	ANDAYAN	149297	ANDAYAN	1197	1554	528,360.00	369,852.00	158,508.00
24385	KANPUR DEHAT	AKBARPUR	71500	ANDAYAN	149298	EKGHARA	988	1283	436,220.00	305,354.00	130,866.00
24386	KANPUR DEHAT	AKBARPUR	71501	ASANDA	149308	ASANDA	1065	1383	470,220.00	329,154.00	141,066.00
24387	KANPUR DEHAT	AKBARPUR	71501	ASANDA	149323	SHAHBAJPUR NARIHA	868	1127	383,180.00	268,226.00	114,954.00
24388	KANPUR DEHAT	AKBARPUR	71506	BEWAN	149343	TAHARPUR MAIDU	883	1146	389,640.00	272,748.00	116,892.00
24389	KANPUR DEHAT	AKBARPUR	71509	BHUGANIYAPUR	149370	BHUGANIYAPUR	868	1127	383,180.00	268,226.00	114,954.00
24390	KANPUR DEHAT	AKBARPUR	71509	BHUGANIYAPUR	149372	KATRA AIMA 190 MUSTAFABAD	201	261	88,740.00	62,118.00	26,622.00
24391	KANPUR DEHAT	AKBARPUR	71511	BIWAIN	149318	SHERPUR	107	139	47,260.00	33,082.00	14,178.00
24392	KANPUR DEHAT	AKBARPUR	71512	DARGAWAN	149364	DARGAWAN	1119	1453	494,020.00	345,814.00	148,206.00
24393	KANPUR DEHAT	AKBARPUR	71513	DASTAMPUR	149330	BILHARA	686	891	302,940.00	212,058.00	90,882.00
24394	KANPUR DEHAT	AKBARPUR	71513	DASTAMPUR	149331	DASTAMPUR	1233	1601	544,340.00	381,038.00	163,302.00
24395	KANPUR DEHAT	AKBARPUR	71516	DURGA PURWA	149336	DURGA PURWA	1084	1407	478,380.00	334,866.00	143,514.00
24396	KANPUR DEHAT	AKBARPUR	71516	DURGA PURWA	149338	MALIK MOHAMMADPUR	683	887	301,580.00	211,106.00	90,474.00
24397	KANPUR DEHAT	AKBARPUR	71517	GADANPUR	149275	GADANPUR	1201	1559	530,060.00	371,042.00	159,018.00
24398	KANPUR DEHAT	AKBARPUR	71517	GADANPUR	149276	LACHHMANPUR	526	683	232,220.00	162,554.00	69,666.00
24399	KANPUR DEHAT	AKBARPUR	265928	GUTAIYA	149279	GUTAIYA	1304	1693	575,620.00	402,934.00	172,686.00
24400	KANPUR DEHAT	AKBARPUR	71522	JAGANPUR	149277	JAGANPUR	1158	1504	511,360.00	357,952.00	153,408.00
24401	KANPUR DEHAT	AKBARPUR	71523	JYOTISH	149348	SAHABAPUR	1140	1480	503,200.00	352,240.00	150,960.00
24402	KANPUR DEHAT	AKBARPUR	265927	KISHUNPUR	149282	JAGDISHPUR	566	735	249,900.00	174,930.00	74,970.00

SNo.	District Name	Block Name	LGD Gram Panchayat	Gram Panchayat Name	LGD Village Code	Village Name	TOT_P_2011	Projected Population 2023	Total fund	SBM fund (70 %)	CFC (30%)
1	2	3	4	5	6	7	8	9	10	11	12
24403	KANPUR DEHAT	AKBARPUR	265927	KISHUNPUR	149283	KISHUNPUR	648	841	285,940.00	200,158.00	85,782.00
24404	KANPUR DEHAT	AKBARPUR	71529	KUIT MANDIR	149356	KUIT MANDIR	1049	1362	463,080.00	324,156.00	138,924.00
24405	KANPUR DEHAT	AKBARPUR	71529	KUIT MANDIR	149352	MOHAMMADPUR MARZA	600	779	264,860.00	185,402.00	79,458.00
24406	KANPUR DEHAT	AKBARPUR	265932	LAHARAPUR	149354	LAHARAPUR	1192	1548	526,320.00	368,424.00	157,896.00
24407	KANPUR DEHAT	AKBARPUR	265930	LALPUR AKBARPUR	149300	LALPUR AKBARPUR	1069	1388	471,920.00	330,344.00	141,576.00
24408	KANPUR DEHAT	AKBARPUR	71531	MADWAI	149373	BALBHADRAPUR	917	1191	404,940.00	283,458.00	121,482.00
24409	KANPUR DEHAT	AKBARPUR	71531	MADWAI	149371	MADWAI	1081	1404	477,360.00	334,152.00	143,208.00
24410	KANPUR DEHAT	AKBARPUR	71532	MAIRAKHPUR	149362	KUKCHHI	967	1256	427,040.00	298,928.00	128,112.00
24411	KANPUR DEHAT	AKBARPUR	71532	MAIRAKHPUR	149363	MAIRAKHPUR	905	1175	399,500.00	279,650.00	119,850.00
24412	KANPUR DEHAT	AKBARPUR	71535	MUKHLISHPUR	149327	MANSURA	694	901	306,340.00	214,438.00	91,902.00
24413	KANPUR DEHAT	AKBARPUR	71535	MUKHLISHPUR	149321	MUKHLISHPUR	1270	1649	560,660.00	392,462.00	168,198.00
24414	KANPUR DEHAT	AKBARPUR	71536	MUKTAPUR MAZARA NARIHA	149312	BANNA JAKHA	824	1070	363,800.00	254,660.00	109,140.00
24415	KANPUR DEHAT	AKBARPUR	71536	MUKTAPUR MAZARA NARIHA	149311	MUKTAPUR MAZARA NARIHA	1318	1711	581,740.00	407,218.00	174,522.00
24416	KANPUR DEHAT	AKBARPUR	71539	NAURANGABAD	149314	KARGAON	188	244	82,960.00	58,072.00	24,888.00
24417	KANPUR DEHAT	AKBARPUR	71539	NAURANGABAD	149315	NAURANGABAD	1021	1326	450,840.00	315,588.00	135,252.00
24418	KANPUR DEHAT	AKBARPUR	71540	NIBAULI BUJURG	149324	KAMALPUR	640	831	282,540.00	197,778.00	84,762.00
24419	KANPUR DEHAT	AKBARPUR	71542	PATARI	149359	MASOTHA	684	888	301,920.00	211,344.00	90,576.00
24420	KANPUR DEHAT	AKBARPUR	71542	PATARI	149360	PATARI	1162	1509	513,060.00	359,142.00	153,918.00
24421	KANPUR DEHAT	AKBARPUR	71543	PATEPUR	149378	KANDHIYA	694	901	306,340.00	214,438.00	91,902.00
24422	KANPUR DEHAT	AKBARPUR	71546	ROSHAN MAU	149302	ASENI	585	760	258,400.00	180,880.00	77,520.00
24423	KANPUR DEHAT	AKBARPUR	71546	ROSHAN MAU	149301	PATRA TAPPA MANDALI	815	1058	359,720.00	251,804.00	107,916.00
24424	KANPUR DEHAT	AKBARPUR	71548	SAHANI KHERA	149288	MURIDPUR	525	682	231,880.00	162,316.00	69,564.00
24425	KANPUR DEHAT	AKBARPUR	71548	SAHANI KHERA	149289	PARTAPPUR	318	413	140,420.00	98,294.00	42,126.00
24426	KANPUR DEHAT	AKBARPUR	71548	SAHANI KHERA	149290	SAHANI KHERA	881	1144	388,960.00	272,272.00	116,688.00
24427	KANPUR DEHAT	AKBARPUR	71550	SARAI HARPALI	149322	BUDHIYA	753	978	332,520.00	232,764.00	99,756.00
24428	KANPUR DEHAT	AKBARPUR	71550	SARAI HARPALI	149316	SARAI HARPALI	1247	1619	550,460.00	385,322.00	165,138.00
24429	KANPUR DEHAT	AKBARPUR	71554	SARWA TAPPA TIGAI	149278	SARWA TAPPA TIGAI	1171	1520	516,800.00	361,760.00	155,040.00
24430	KANPUR DEHAT	AKBARPUR	265929	SWAROOPPUR	149334	SWAROOPPUR	1287	1671	568,140.00	397,698.00	170,442.00
24431	KANPUR DEHAT	AMRODHA	71561	ASTIYA	149633	ASTIYA	1028	1335	453,900.00	317,730.00	136,170.00
24432	KANPUR DEHAT	AMRODHA	71561	ASTIYA	149595	UMARIYA	842	1093	371,620.00	260,134.00	111,486.00
24433	KANPUR DEHAT	AMRODHA	71570	CHAK CHALPUR	149592	CHAK CHALPUR	958	1244	422,960.00	296,072.00	126,888.00
24434	KANPUR DEHAT	AMRODHA	71570	CHAK CHALPUR	149593	DURGADASPUR	647	840	285,600.00	199,920.00	85,680.00
24435	KANPUR DEHAT	AMRODHA	71571	CHANDAPUR	149602	CHANDAPUR	3371	4377	1,488,180.00	1,041,726.00	446,454.00
24436	KANPUR DEHAT	AMRODHA	266985	CHAURA	149622	CHAURA	1148	1491	506,940.00	354,858.00	152,082.00
24437	KANPUR DEHAT	AMRODHA	71576	DEBAIR	149562	DEBAIR	3076	3994	1,357,960.00	950,572.00	407,388.00
24438	KANPUR DEHAT	AMRODHA	71584	HALIYA BANGAR	149649	HALIYA BANGAR	833	1082	367,880.00	257,516.00	110,364.00
24439	KANPUR DEHAT	AMRODHA	71584	HALIYA BANGAR	149643	KEOTRA BANGAR	1103	1432	486,880.00	340,816.00	146,064.00
24440	KANPUR DEHAT	AMRODHA	71589	JALPURA	149618	JALPURA	933	1211	411,740.00	288,218.00	123,522.00
24441	KANPUR DEHAT	AMRODHA	71589	JALPURA	149619	PIPRI	807	1048	356,320.00	249,424.00	106,896.00
24442	KANPUR DEHAT	AMRODHA	71592	KAMALPUR	149555	KAMALPUR	3687	4787	1,627,580.00	1,139,306.00	488,274.00
24443	KANPUR DEHAT	AMRODHA	71593	KARYAPUR BHOGANI	149621	KARYAPUR BHOGANI	1294	1680	571,200.00	399,840.00	171,360.00
24444	KANPUR DEHAT	AMRODHA	265951	KRIPALPUR	149648	KRIPALPUR	1200	1558	529,720.00	370,804.00	158,916.00

SNo.	District Name	Block Name	LGD Gram Panchayat	Gram Panchayat Name	LGD Village Code	Village Name	TOT_P_2011	Projected Population 2023	Total fund	SBM fund (70 %)	CFC (30%)
1	2	3	4	5	6	7	8	9	10	11	12
24445	KANPUR DEHAT	AMRODHA	71596	LAKHANAPUR	149666	LAKHANAPUR	1199	1557	529,380.00	370,566.00	158,814.00
24446	KANPUR DEHAT	AMRODHA	71599	MAUKHAS	149611	LANGRE KA PURWA	603	783	266,220.00	186,354.00	79,866.00
24447	KANPUR DEHAT	AMRODHA	71606	PANIYANMAU	149665	DUDHANIYA	571	741	251,940.00	176,358.00	75,582.00
24448	KANPUR DEHAT	AMRODHA	71606	PANIYANMAU	149625	KANA KHERA	747	970	329,800.00	230,860.00	98,940.00
24449	KANPUR DEHAT	AMRODHA	71606	PANIYANMAU	149664	PANIYANMAU	555	721	245,140.00	171,598.00	73,542.00
24450	KANPUR DEHAT	AMRODHA	71611	PURAINI	149624	KAITHARA	361	469	159,460.00	111,622.00	47,838.00
24451	KANPUR DEHAT	AMRODHA	71611	PURAINI	149623	PURAINI	1204	1563	531,420.00	371,994.00	159,426.00
24452	KANPUR DEHAT	AMRODHA	71612	RAIGAWA	149583	RAIGAWA	1312	1704	579,360.00	405,552.00	173,808.00
24453	KANPUR DEHAT	AMRODHA	71614	RURGAON	149569	MAHKAPUR	957	1243	422,620.00	295,834.00	126,786.00
24454	KANPUR DEHAT	AMRODHA	265952	SALARPUR	149667	NAGAWA BANGAR	411	534	181,560.00	127,092.00	54,468.00
24455	KANPUR DEHAT	AMRODHA	71615	SARAYAN	149635	BAUWAN	340	441	149,940.00	104,958.00	44,982.00
24456	KANPUR DEHAT	AMRODHA	71615	SARAYAN	149636	NATHUAPUR	535	695	236,300.00	165,410.00	70,890.00
24457	KANPUR DEHAT	AMRODHA	71617	SELHUPUR	149662	MADANUPUR	744	966	328,440.00	229,908.00	98,532.00
24458	KANPUR DEHAT	AMRODHA	71617	SELHUPUR	149663	SELHUPUR	1271	1650	561,000.00	392,700.00	168,300.00
24459	KANPUR DEHAT	AMRODHA	71618	SHAHJHANPUR	149563	SHAHJHANPUR	4317	5605	3,951,525.00	2,766,067.50	1,185,457.50
24460	KANPUR DEHAT	AMRODHA	71620	SHYAM SUNDARPUR	149574	ASUAPUR	702	911	309,740.00	216,818.00	92,922.00
24461	KANPUR DEHAT	AMRODHA	71620	SHYAM SUNDARPUR	149567	DARHWAPUR	802	1041	353,940.00	247,758.00	106,182.00
24462	KANPUR DEHAT	AMRODHA	71620	SHYAM SUNDARPUR	149573	SHYAM SUNDERPUR	915	1188	403,920.00	282,744.00	121,176.00
24463	KANPUR DEHAT	AMRODHA	265953	UDAIPUR	149617	MOHAMMADPUR BHOGANIPUR	252	327	111,180.00	77,826.00	33,354.00
24464	KANPUR DEHAT	AMRODHA	265953	UDAIPUR	149620	UDAIPUR	798	1036	352,240.00	246,568.00	105,672.00
24465	KANPUR DEHAT	DERAPUR	71626	AMBIYAPUR	149108	ALAWALPUR	662	860	292,400.00	204,680.00	87,720.00
24466	KANPUR DEHAT	DERAPUR	71626	AMBIYAPUR	149107	AMBIYAPUR	1211	1572	534,480.00	374,136.00	160,344.00
24467	KANPUR DEHAT	DERAPUR	71627	BAHIRI UMRI	149109	SARKAURA	990	1285	436,900.00	305,830.00	131,070.00
24468	KANPUR DEHAT	DERAPUR	71629	BARAGAON BHIKKHI	149124	DUDAULI	1448	1880	639,200.00	447,440.00	191,760.00
24469	KANPUR DEHAT	DERAPUR	71630	BHADHAWAL	149157	DUNDI BERI	969	1258	427,720.00	299,404.00	128,316.00
24470	KANPUR DEHAT	DERAPUR	71631	BIRIYA DERAPUR	149161	BIRIYA DERAPUR	1809	2349	798,660.00	559,062.00	239,598.00
24471	KANPUR DEHAT	DERAPUR	71633	CHILLAULI	149117	CHILLAULI	4376	5682	4,005,810.00	2,804,067.00	1,201,743.00
24472	KANPUR DEHAT	DERAPUR	71634	DASTAMPUR	149132	DASTAMPUR	1201	1559	530,060.00	371,042.00	159,018.00
24473	KANPUR DEHAT	DERAPUR	71643	JIGNISH	149127	JIGNISH	1239	1609	547,060.00	382,942.00	164,118.00
24474	KANPUR DEHAT	DERAPUR	71643	JIGNISH	149116	TIDHWA	940	1221	415,140.00	290,598.00	124,542.00
24475	KANPUR DEHAT	DERAPUR	71645	KAPASI	149133	GHUSTI	428	556	189,040.00	132,328.00	56,712.00
24476	KANPUR DEHAT	DERAPUR	71646	KATEHI	149114	BIJAHRA	809	1050	357,000.00	249,900.00	107,100.00
24477	KANPUR DEHAT	DERAPUR	71646	KATEHI	149113	KATEHI	692	898	305,320.00	213,724.00	91,596.00
24478	KANPUR DEHAT	DERAPUR	265950	KHAJURI	149146	KHAJURI	1227	1593	541,620.00	379,134.00	162,486.00
24479	KANPUR DEHAT	DERAPUR	71651	KISHWA KHERA	149160	KISHWA KHERA	1190	1545	525,300.00	367,710.00	157,590.00
24480	KANPUR DEHAT	DERAPUR	71654	MAHRAJPUR	149104	MAHRAJPUR	929	1206	410,040.00	287,028.00	123,012.00
24481	KANPUR DEHAT	DERAPUR	71654	MAHRAJPUR	149106	MAMURIPUR	868	1127	383,180.00	268,226.00	114,954.00
24482	KANPUR DEHAT	DERAPUR	71656	MAJHGAWAN	149170	BALAI KHURD	668	867	294,780.00	206,346.00	88,434.00
24483	KANPUR DEHAT	DERAPUR	71656	MAJHGAWAN	149169	MAJHGAWAN	1141	1481	503,540.00	352,478.00	151,062.00
24484	KANPUR DEHAT	DERAPUR	71656	MAJHGAWAN	149171	MIRJAPUR BALAI KHURD	407	528	179,520.00	125,664.00	53,856.00
24485	KANPUR DEHAT	DERAPUR	71661	MURRA	149140	BHUPATIAPUR	794	1031	350,540.00	245,378.00	105,162.00
24486	KANPUR DEHAT	DERAPUR	71661	MURRA	149139	MURRA	1060	1376	467,840.00	327,488.00	140,352.00

SNo.	District Name	Block Name	LGD Gram Panchayat	Gram Panchayat Name	LGD Village Code	Village Name	TOT_P_2011	Projected Population 2023	Total fund	SBM fund (70 %)	CFC (30%)
1	2	3	4	5	6	7	8	9	10	11	12
24487	KANPUR DEHAT	DERAPUR	71662	NANDPUR	149176	KAIRA MAU	547	710	241,400.00	168,980.00	72,420.00
24488	KANPUR DEHAT	DERAPUR	71662	NANDPUR	149173	NANDPUR	765	993	337,620.00	236,334.00	101,286.00
24489	KANPUR DEHAT	DERAPUR	71664	NONARI BUJURG	149136	NONARI BUJURG	3842	4988	1,695,920.00	1,187,144.00	508,776.00
24490	KANPUR DEHAT	DERAPUR	71665	PARAUKH	149142	PARAUKH	4360	5661	3,991,005.00	2,793,703.50	1,197,301.50
24491	KANPUR DEHAT	DERAPUR	71666	RATANIYAPUR	149144	GURIYAPUR	1003	1302	442,680.00	309,876.00	132,804.00
24492	KANPUR DEHAT	DERAPUR	71666	RATANIYAPUR	149143	RATANIYAPUR	1254	1628	553,520.00	387,464.00	166,056.00
24493	KANPUR DEHAT	DERAPUR	71668	SABDALPUR	149166	JEEREPUR	878	1140	387,600.00	271,320.00	116,280.00
24494	KANPUR DEHAT	DERAPUR	71668	SABDALPUR	149164	SABDALPUR	1162	1509	513,060.00	359,142.00	153,918.00
24495	KANPUR DEHAT	DERAPUR	71669	SALEMPUR DERAPUR	149152	SALEMPUR DERAPUR	1134	1472	500,480.00	350,336.00	150,144.00
24496	KANPUR DEHAT	DERAPUR	265949	SHAHI	149120	SHAHI	1078	1400	476,000.00	333,200.00	142,800.00
24497	KANPUR DEHAT	DERAPUR	71673	SIHUTHA	149122	SIHUTHA	1302	1691	574,940.00	402,458.00	172,482.00
24498	KANPUR DEHAT	DERAPUR	71675	UDNAPUR	149130	UDNAPUR	830	1078	366,520.00	256,564.00	109,956.00
24499	KANPUR DEHAT	DERAPUR	71677	UMRI BUJURG	149125	SAIFABAD	837	1087	369,580.00	258,706.00	110,874.00
24500	KANPUR DEHAT	DERAPUR	71677	UMRI BUJURG	149126	UMRI BUJURG	1199	1557	529,380.00	370,566.00	158,814.00
24501	KANPUR DEHAT	JHINJHAK	71678	AMAULI THAKURAN	149085	MURERA BIKRAM SINGH	869	1128	383,520.00	268,464.00	115,056.00
24502	KANPUR DEHAT	JHINJHAK	265948	ANANTPUR DHAUKAL	149055	ANANTPUR DHAUKAL	1196	1553	528,020.00	369,614.00	158,406.00
24503	KANPUR DEHAT	JHINJHAK	71682	AURANGABAD JHARA	149062	AURANGABAD JHARA	1356	1761	598,740.00	419,118.00	179,622.00
24504	KANPUR DEHAT	JHINJHAK	71687	BANIPARA DAGRAHA	149097	BANIPARA DAGRAHA	3025	3928	1,335,520.00	934,864.00	400,656.00
24505	KANPUR DEHAT	JHINJHAK	71687	BANIPARA DAGRAHA	149095	BANIPARA JAUHAR	671	871	296,140.00	207,298.00	88,842.00
24506	KANPUR DEHAT	JHINJHAK	71694	JAGDISHPUR	149041	BHATSARA	287	373	126,820.00	88,774.00	38,046.00
24507	KANPUR DEHAT	JHINJHAK	71694	JAGDISHPUR	149040	JAGDISHPUR	1290	1675	569,500.00	398,650.00	170,850.00
24508	KANPUR DEHAT	JHINJHAK	71694	JAGDISHPUR	149042	SAKARSI	315	409	139,060.00	97,342.00	41,718.00
24509	KANPUR DEHAT	JHINJHAK	71696	JALIHAPUR	149084	JALIHAPUR	2959	3842	1,306,280.00	914,396.00	391,884.00
24510	KANPUR DEHAT	JHINJHAK	71698	KARIYA JHALA	149045	CHHATARSA	1174	1524	518,160.00	362,712.00	155,448.00
24511	KANPUR DEHAT	JHINJHAK	71698	KARIYA JHALA	149044	KARIYA JHALA	1246	1618	550,120.00	385,084.00	165,036.00
24512	KANPUR DEHAT	JHINJHAK	71699	KATHIKA	148950	KATHIKA	1205	1565	532,100.00	372,470.00	159,630.00
24513	KANPUR DEHAT	JHINJHAK	71699	KATHIKA	148951	MIYANI	524	680	231,200.00	161,840.00	69,360.00
24514	KANPUR DEHAT	JHINJHAK	71703	LAGARTHA	149060	LAGARTHA	1129	1466	498,440.00	348,908.00	149,532.00
24515	KANPUR DEHAT	JHINJHAK	71703	LAGARTHA	149058	LALPUR	658	854	290,360.00	203,252.00	87,108.00
24516	KANPUR DEHAT	JHINJHAK	71703	LAGARTHA	149061	MALIKPUR AKAUDIA	906	1176	399,840.00	279,888.00	119,952.00
24517	KANPUR DEHAT	JHINJHAK	71704	LAKSHMANPUR PILAKH	149037	LAKSHMANPUR PILAKH	4277	5553	3,914,865.00	2,740,405.50	1,174,459.50
24518	KANPUR DEHAT	JHINJHAK	71705	MALATIPUR	149032	KHANPUR RASOOLBAD	752	976	331,840.00	232,288.00	99,552.00
24519	KANPUR DEHAT	JHINJHAK	71705	MALATIPUR	149034	KISHWAPUR	530	688	233,920.00	163,744.00	70,176.00
24520	KANPUR DEHAT	JHINJHAK	71705	MALATIPUR	149033	MALATIPUR	697	905	307,700.00	215,390.00	92,310.00
24521	KANPUR DEHAT	JHINJHAK	71708	MANKAPUR DERAPUR	149067	CHANDKURA	692	898	305,320.00	213,724.00	91,596.00
24522	KANPUR DEHAT	JHINJHAK	71708	MANKAPUR DERAPUR	149068	MANKAPUR DERAPUR	1051	1365	464,100.00	324,870.00	139,230.00
24523	KANPUR DEHAT	JHINJHAK	71709	MUDERA KINNAR SINGH	149073	GAURI	750	974	331,160.00	231,812.00	99,348.00
24524	KANPUR DEHAT	JHINJHAK	71712	PARHULI	149064	PARHULI	904	1174	399,160.00	279,412.00	119,748.00
24525	KANPUR DEHAT	JHINJHAK	71713	PARJANI	149051	PARJANI	2861	3715	1,263,100.00	884,170.00	378,930.00
24526	KANPUR DEHAT	JHINJHAK	71715	RAJPUR	149036	DABAULI	904	1174	399,160.00	279,412.00	119,748.00
24527	KANPUR DEHAT	JHINJHAK	71715	RAJPUR	149047	RAJPUR	1203	1562	531,080.00	371,756.00	159,324.00
24528	KANPUR DEHAT	JHINJHAK	71716	RAMPUR TAPPEWAN	149043	RAMPUR TAPPEWAN	1272	1652	561,680.00	393,176.00	168,504.00

SNo.	District Name	Block Name	LGD Gram Panchayat	Gram Panchayat Name	LGD Village Code	Village Name	TOT_P_2011	Projected Population 2023	Total fund	SBM fund (70 %)	CFC (30%)
1	2	3	4	5	6	7	8	9	10	11	12
24529	KANPUR DEHAT	JHINJHAK	71718	RASWAL RAWATGAON	149087	RASWAL RAWATGAON	1267	1645	559,300.00	391,510.00	167,790.00
24530	KANPUR DEHAT	JHINJHAK	71718	RASWAL RAWATGAON	149083	SINGHPUR	706	917	311,780.00	218,246.00	93,534.00
24531	KANPUR DEHAT	JHINJHAK	71722	SHAHPUR DERAPUR	149054	BARAGAON GULAM KAYUM	533	692	235,280.00	164,696.00	70,584.00
24532	KANPUR DEHAT	JHINJHAK	71722	SHAHPUR DERAPUR	149052	SHAHPUR DERAPUR	2627	3411	1,159,740.00	811,818.00	347,922.00
24533	KANPUR DEHAT	MAITHA	71726	ANT	149268	GURGAWAN	521	676	229,840.00	160,888.00	68,952.00
24534	KANPUR DEHAT	MAITHA	71726	ANT	149269	RAMPUR GAJARA	538	699	237,660.00	166,362.00	71,298.00
24535	KANPUR DEHAT	MAITHA	71727	ARMAL NYAI	149227	ARMAL NYAI	907	1178	400,520.00	280,364.00	120,156.00
24536	KANPUR DEHAT	MAITHA	71727	ARMAL NYAI	149230	TIPU	431	560	190,400.00	133,280.00	57,120.00
24537	KANPUR DEHAT	MAITHA	71729	ASAI	149190	PHANDA	782	1015	345,100.00	241,570.00	103,530.00
24538	KANPUR DEHAT	MAITHA	71729	ASAI	149188	PRATAPPUR UDAIT	866	1124	382,160.00	267,512.00	114,648.00
24539	KANPUR DEHAT	MAITHA	71730	AUNGI	149213	AUNGI	1112	1444	490,960.00	343,672.00	147,288.00
24540	KANPUR DEHAT	MAITHA	71730	AUNGI	149214	PRATAPPUR NALA	411	534	181,560.00	127,092.00	54,468.00
24541	KANPUR DEHAT	MAITHA	71736	BARA KHERA	149259	BARA KHERA	1145	1487	505,580.00	353,906.00	151,674.00
24542	KANPUR DEHAT	MAITHA	71737	BARAGAON	149016	NAWADA KURMI	475	617	209,780.00	146,846.00	62,934.00
24543	KANPUR DEHAT	MAITHA	71739	BARAR	149198	BARAR	902	1171	398,140.00	278,698.00	119,442.00
24544	KANPUR DEHAT	MAITHA	71739	BARAR	149197	GUR SARH	539	700	238,000.00	166,600.00	71,400.00
24545	KANPUR DEHAT	MAITHA	71741	BHAIRON SHANJAHANPUR	149234	BHAIRON SHANJAHANPUR	1899	2466	838,440.00	586,908.00	251,532.00
24546	KANPUR DEHAT	MAITHA	71741	BHAIRON SHANJAHANPUR	149226	BHASTHI	388	504	171,360.00	119,952.00	51,408.00
24547	KANPUR DEHAT	MAITHA	71744	BHIKHAR	149261	BHIKHAR	1697	2203	749,020.00	524,314.00	224,706.00
24548	KANPUR DEHAT	MAITHA	71744	BHIKHAR	149272	SINGHPUR DEWANI	790	1026	348,840.00	244,188.00	104,652.00
24549	KANPUR DEHAT	MAITHA	71745	BHUJPURA	149265	BHUJPURA	2355	3058	1,039,720.00	727,804.00	311,916.00
24550	KANPUR DEHAT	MAITHA	71746	BIKRAMPUR	149243	BHATUAMAU	448	582	197,880.00	138,516.00	59,364.00
24551	KANPUR DEHAT	MAITHA	71746	BIKRAMPUR	149244	BIKRAMPUR	883	1146	389,640.00	272,748.00	116,892.00
24552	KANPUR DEHAT	MAITHA	71749	DHIKIYA	149256	DHIKIYA	868	1127	383,180.00	268,226.00	114,954.00
24553	KANPUR DEHAT	MAITHA	71749	DHIKIYA	149257	HIRDAYPUR PARTAPPUR	818	1062	361,080.00	252,756.00	108,324.00
24554	KANPUR DEHAT	MAITHA	71750	DHOKAN SHIWALI	149181	DHOKAN SHIWALI	1353	1757	597,380.00	418,166.00	179,214.00
24555	KANPUR DEHAT	MAITHA	265942	FATEHPUR	149205	BASAUSI	421	547	185,980.00	130,186.00	55,794.00
24556	KANPUR DEHAT	MAITHA	265942	FATEHPUR	149206	FATEHPUR MAZARA NIVADA	1027	1333	453,220.00	317,254.00	135,966.00
24557	KANPUR DEHAT	MAITHA	71751	GAHLO JARBI	149232	BHILA HINDUPUR	634	823	279,820.00	195,874.00	83,946.00
24558	KANPUR DEHAT	MAITHA	71751	GAHLO JARBI	149235	FATEHPUR	287	373	126,820.00	88,774.00	38,046.00
24559	KANPUR DEHAT	MAITHA	71751	GAHLO JARBI	149236	GAHLO JARBI	915	1188	403,920.00	282,744.00	121,176.00
24560	KANPUR DEHAT	MAITHA	71751	GAHLO JARBI	149233	GAMBHIRPUR	273	354	120,360.00	84,252.00	36,108.00
24561	KANPUR DEHAT	MAITHA	71752	GARAB	149216	GAZAFFARPUR	128	166	56,440.00	39,508.00	16,932.00
24562	KANPUR DEHAT	MAITHA	71756	JASWANTPUR	149024	JASWANTPUR	1213	1575	535,500.00	374,850.00	160,650.00
24563	KANPUR DEHAT	MAITHA	71756	JASWANTPUR	149019	RAMGARH	401	521	177,140.00	123,998.00	53,142.00
24564	KANPUR DEHAT	MAITHA	71758	JUGRAJPUR SHIWALI	149223	JUGRAJPUR SHIWALI	734	953	324,020.00	226,814.00	97,206.00
24565	KANPUR DEHAT	MAITHA	71758	JUGRAJPUR SHIWALI	149224	PURWA SUTAN	545	708	240,720.00	168,504.00	72,216.00
24566	KANPUR DEHAT	MAITHA	71758	JUGRAJPUR SHIWALI	149212	SAMBHARPUR SHIWALI	549	713	242,420.00	169,694.00	72,726.00
24567	KANPUR DEHAT	MAITHA	71760	KADARI	149029	KADARI	1277	1658	563,720.00	394,604.00	169,116.00
24568	KANPUR DEHAT	MAITHA	71762	KAIRANI	149248	CHANDWAL KISHUNPUR	375	487	165,580.00	115,906.00	49,674.00
24569	KANPUR DEHAT	MAITHA	71762	KAIRANI	149249	KAIRANI	659	856	291,040.00	203,728.00	87,312.00
24570	KANPUR DEHAT	MAITHA	71762	KAIRANI	149251	NAIDHI	242	314	106,760.00	74,732.00	32,028.00

SNo.	District Name	Block Name	LGD Gram Panchayat	Gram Panchayat Name	LGD Village Code	Village Name	TOT_P_2011	Projected Population 2023	Total fund	SBM fund (70 %)	CFC (30%)
1	2	3	4	5	6	7	8	9	10	11	12
24571	KANPUR DEHAT	MAITHA	71764	KAKARMAU	149252	KAKARMAU	3846	4994	1,697,960.00	1,188,572.00	509,388.00
24572	KANPUR DEHAT	MAITHA	71768	KHALAKPUR	149012	KHALAKPUR	1074	1394	473,960.00	331,772.00	142,188.00
24573	KANPUR DEHAT	MAITHA	71771	MADARPUR GAJUDDINPUR	149247	MADARPUR GAJUDDINPUR	1267	1645	559,300.00	391,510.00	167,790.00
24574	KANPUR DEHAT	MAITHA	265939	MAKRANDPUR BANTHA	149187	MAKRANDPUR BANTHA	1152	1496	508,640.00	356,048.00	152,592.00
24575	KANPUR DEHAT	MAITHA	71772	MALIKPUR	149204	BAGHAWAT	555	721	245,140.00	171,598.00	73,542.00
24576	KANPUR DEHAT	MAITHA	71772	MALIKPUR	149203	MALIKPUR	1268	1646	559,640.00	391,748.00	167,892.00
24577	KANPUR DEHAT	MAITHA	71773	MANDA	149222	MANDA	4660	6051	4,265,955.00	2,986,168.50	1,279,786.50
24578	KANPUR DEHAT	MAITHA	71774	MARAG	149218	MARAG	2635	3421	1,163,140.00	814,198.00	348,942.00
24579	KANPUR DEHAT	MAITHA	71777	NARSOOJHA	149229	BIRPUR NAKSIYA	1072	1392	473,280.00	331,296.00	141,984.00
24580	KANPUR DEHAT	MAITHA	71777	NARSOOJHA	149228	NARSOOJHA	1012	1314	446,760.00	312,732.00	134,028.00
24581	KANPUR DEHAT	MAITHA	71778	NAUBASTA	149253	SHAHPUR MAZARA BHIKHAR	1651	2144	728,960.00	510,272.00	218,688.00
24582	KANPUR DEHAT	MAITHA	71779	NIHUTHA	149210	ANNE	154	200	68,000.00	47,600.00	20,400.00
24583	KANPUR DEHAT	MAITHA	71779	NIHUTHA	149209	NIHUTHA	1055	1370	465,800.00	326,060.00	139,740.00
24584	KANPUR DEHAT	MAITHA	265938	PARSAULI	149266	PARSAULI	1319	1713	582,420.00	407,694.00	174,726.00
24585	KANPUR DEHAT	MAITHA	71783	PITARAPUR	149273	KHARAGPUR BITHOOR	323	419	142,460.00	99,722.00	42,738.00
24586	KANPUR DEHAT	MAITHA	71784	RAIPALPUR	149270	SABALPUR BITHOOR	612	795	270,300.00	189,210.00	81,090.00
24587	KANPUR DEHAT	MAITHA	71785	RAMPUR SHIWALI	149184	RAMPUR SHIWALI	3015	3915	1,331,100.00	931,770.00	399,330.00
24588	KANPUR DEHAT	MAITHA	71789	SARAIYAN	149186	SARAIYAN	1085	1409	479,060.00	335,342.00	143,718.00
24589	KANPUR DEHAT	MAITHA	71790	SHOBHAN	149194	BASTA	839	1089	370,260.00	259,182.00	111,078.00
24590	KANPUR DEHAT	MAITHA	71790	SHOBHAN	149191	HIRDAYPUR GOKULA	522	678	230,520.00	161,364.00	69,156.00
24591	KANPUR DEHAT	MAITHA	71790	SHOBHAN	149193	SHOBHAN	1245	1617	549,780.00	384,846.00	164,934.00
24592	KANPUR DEHAT	MAITHA	265941	SINGHPUR SHIOLI	149014	SINGHPUR SHIOLI	1162	1509	513,060.00	359,142.00	153,918.00
24593	KANPUR DEHAT	MAITHA	265941	SINGHPUR SHIOLI	149013	UDAITPUR SHIOLI	406	527	179,180.00	125,426.00	53,754.00
24594	KANPUR DEHAT	MAITHA	71793	TIKARI	149221	PURA DIWANI	378	491	166,940.00	116,858.00	50,082.00
24595	KANPUR DEHAT	MAITHA	71793	TIKARI	149219	PURA SABHA	205	266	90,440.00	63,308.00	27,132.00
24596	KANPUR DEHAT	MAITHA	71793	TIKARI	149240	TIKARI	1333	1731	588,540.00	411,978.00	176,562.00
24597	KANPUR DEHAT	MAITHA	71794	TODARPUR	149207	BAUWAN	719	934	317,560.00	222,292.00	95,268.00
24598	KANPUR DEHAT	MAITHA	71794	TODARPUR	149201	SHEKHUPUR	713	926	314,840.00	220,388.00	94,452.00
24599	KANPUR DEHAT	MAITHA	71794	TODARPUR	149207	TODARPUR	719	934	317,560.00	222,292.00	95,268.00
24600	KANPUR DEHAT	MALASA	71799	ARHARIYAMAU	149486	ARHARIYAMAU	1333	1731	588,540.00	411,978.00	176,562.00
24601	KANPUR DEHAT	MALASA	71799	ARHARIYAMAU	149502	MAKARANDAPUR	950	1233	419,220.00	293,454.00	125,766.00
24602	KANPUR DEHAT	MALASA	71804	BARWA RASULPUR	149483	BARWA RASULPUR	1551	2014	684,760.00	479,332.00	205,428.00
24603	KANPUR DEHAT	MALASA	71805	BERAMAU	149482	DULI CHANDPUR	749	973	330,820.00	231,574.00	99,246.00
24604	KANPUR DEHAT	MALASA	71806	BHARTAULI	149551	BHARTAULI	1252	1626	552,840.00	386,988.00	165,852.00
24605	KANPUR DEHAT	MALASA	71806	BHARTAULI	149548	RASULPUR BHURANDA	799	1037	352,580.00	246,806.00	105,774.00
24606	KANPUR DEHAT	MALASA	71807	BIBAPUR	149462	BIBAPUR	755	980	333,200.00	233,240.00	99,960.00
24607	KANPUR DEHAT	MALASA	71807	BIBAPUR	149463	TARANPUR	940	1221	415,140.00	290,598.00	124,542.00
24608	KANPUR DEHAT	MALASA	71808	BID KHURI	149507	BID KHURI	1117	1450	493,000.00	345,100.00	147,900.00
24609	KANPUR DEHAT	MALASA	71808	BID KHURI	149506	HEERAPUR	984	1278	434,520.00	304,164.00	130,356.00
24610	KANPUR DEHAT	MALASA	71809	BIHAR	149458	BIHAR	1243	1614	548,760.00	384,132.00	164,628.00
24611	KANPUR DEHAT	MALASA	71809	BIHAR	149459	RAI RAMAPUR	618	802	272,680.00	190,876.00	81,804.00
24612	KANPUR DEHAT	MALASA	265955	BIHARI	149465	BIHARI	1162	1509	513,060.00	359,142.00	153,918.00

SNo.	District Name	Block Name	LGD Gram Panchayat	Gram Panchayat Name	LGD Village Code	Village Name	TOT_P_2011	Projected Population 2023	Total fund	SBM fund (70 %)	CFC (30%)
1	2	3	4	5	6	7	8	9	10	11	12
24613	KANPUR DEHAT	MALASA	265956	CHAUKI	149545	CHAUKI	1149	1492	507,280.00	355,096.00	152,184.00
24614	KANPUR DEHAT	MALASA	71814	DEO BRAMHAPUR	149490	DEBIPUR	1076	1397	474,980.00	332,486.00	142,494.00
24615	KANPUR DEHAT	MALASA	71814	DEO BRAMHAPUR	149492	DEO BRAMHAPUR	1026	1332	452,880.00	317,016.00	135,864.00
24616	KANPUR DEHAT	MALASA	71815	DHAR	149550	BAMHARAULI	1031	1339	455,260.00	318,682.00	136,578.00
24617	KANPUR DEHAT	MALASA	71817	DUNDIYAMAU	149470	DUNDIYAMAU	867	1126	382,840.00	267,988.00	114,852.00
24618	KANPUR DEHAT	MALASA	71817	DUNDIYAMAU	149469	MAHOLIYA	439	570	193,800.00	135,660.00	58,140.00
24619	KANPUR DEHAT	MALASA	71820	GOPALPUR BHOGANIPUR	149540	GOPALPUR BHOGANIPUR	1255	1630	554,200.00	387,940.00	166,260.00
24620	KANPUR DEHAT	MALASA	71824	HAIDARPUR	149519	HANSEMAU	1261	1637	556,580.00	389,606.00	166,974.00
24621	KANPUR DEHAT	MALASA	265957	JAFARABAD	149534	INAYATPUR	368	478	162,520.00	113,764.00	48,756.00
24622	KANPUR DEHAT	MALASA	265957	JAFARABAD	149535	JAFARABAD	902	1171	398,140.00	278,698.00	119,442.00
24623	KANPUR DEHAT	MALASA	71826	JAGDISHPUR	149529	ASLAPUR	794	1031	350,540.00	245,378.00	105,162.00
24624	KANPUR DEHAT	MALASA	71826	JAGDISHPUR	149541	JAGDISHPUR	1192	1548	526,320.00	368,424.00	157,896.00
24625	KANPUR DEHAT	MALASA	71831	KISHORPUR	149474	KISHORPUR	956	1241	421,940.00	295,358.00	126,582.00
24626	KANPUR DEHAT	MALASA	71833	KURHWA	149533	KURHWA	1300	1688	573,920.00	401,744.00	172,176.00
24627	KANPUR DEHAT	MALASA	71835	LEWAMAU	149530	LEWAMAU	1183	1536	522,240.00	365,568.00	156,672.00
24628	KANPUR DEHAT	MALASA	71835	LEWAMAU	149531	SANAYA SAL BAHAN	586	761	258,740.00	181,118.00	77,622.00
24629	KANPUR DEHAT	MALASA	71840	MUNDERA	149485	FAIZABAD	380	493	167,620.00	117,334.00	50,286.00
24630	KANPUR DEHAT	MALASA	71840	MUNDERA	149484	MUNDERA	1286	1670	567,800.00	397,460.00	170,340.00
24631	KANPUR DEHAT	MALASA	71841	MURLIPUR	149511	JALALPUR	1021	1326	450,840.00	315,588.00	135,252.00
24632	KANPUR DEHAT	MALASA	71842	MUTAHARAPUR	149518	MOHADIYAPUR	776	1008	342,720.00	239,904.00	102,816.00
24633	KANPUR DEHAT	MALASA	71842	MUTAHARAPUR	149521	MUTAHARAPUR	1062	1379	468,860.00	328,202.00	140,658.00
24634	KANPUR DEHAT	MALASA	71844	NIGOHI	149467	KUTRA	669	869	295,460.00	206,822.00	88,638.00
24635	KANPUR DEHAT	MALASA	71844	NIGOHI	149468	NIGOHI	1218	1581	537,540.00	376,278.00	161,262.00
24636	KANPUR DEHAT	MALASA	71851	SITHARA KHURD	149489	CHANDANAMAU	688	893	303,620.00	212,534.00	91,086.00
24637	KANPUR DEHAT	MALASA	71851	SITHARA KHURD	149487	SITHARA KHURD	1060	1376	467,840.00	327,488.00	140,352.00
24638	KANPUR DEHAT	MALASA	71851	SITHARA KHURD	149480	TUTUI CHAND	862	1119	380,460.00	266,322.00	114,138.00
24639	KANPUR DEHAT	MALASA	71851	SITHARA KHURD	149481	TUTUI KHAN	592	769	261,460.00	183,022.00	78,438.00
24640	KANPUR DEHAT	MALASA	71853	TATARPUR	149491	MADARI PUR	773	1004	341,360.00	238,952.00	102,408.00
24641	KANPUR DEHAT	MALASA	71854	THANWAPUR	149457	THANWAPUR	1243	1614	548,760.00	384,132.00	164,628.00
24642	KANPUR DEHAT	MALASA	265954	TODARPUR	149522	TODARPUR	1204	1563	531,420.00	371,994.00	159,426.00
24643	KANPUR DEHAT	MALASA	71855	TURKIMAU	149539	HARDUAKHALSA	1002	1301	442,340.00	309,638.00	132,702.00
24644	KANPUR DEHAT	RAJPUR	71857	ALAMPUR	149783	ALAMPUR	918	1192	405,280.00	283,696.00	121,584.00
24645	KANPUR DEHAT	RAJPUR	71857	ALAMPUR	149782	PREETAMPUR DERAPUR	1187	1541	523,940.00	366,758.00	157,182.00
24646	KANPUR DEHAT	RAJPUR	71858	AMARAHAT	149771	HARI KISHAN PUR	136	177	60,180.00	42,126.00	18,054.00
24647	KANPUR DEHAT	RAJPUR	71861	BAIJAMAU BANGAR	149856	ARSUN BANGAR	803	1043	354,620.00	248,234.00	106,386.00
24648	KANPUR DEHAT	RAJPUR	71861	BAIJAMAU BANGAR	149855	BAIJAMAU BANGAR	1096	1423	483,820.00	338,674.00	145,146.00
24649	KANPUR DEHAT	RAJPUR	71861	BAIJAMAU BANGAR	149857	BICHHAWALI BANGAR	492	639	217,260.00	152,082.00	65,178.00
24650	KANPUR DEHAT	RAJPUR	71862	BAKSAUNDHI	149875	BAMSAUNDHI	556	722	245,480.00	171,836.00	73,644.00
24651	KANPUR DEHAT	RAJPUR	71862	BAKSAUNDHI	149880	BIJAHARA SIKANDARA BANGAR	490	636	216,240.00	151,368.00	64,872.00
24652	KANPUR DEHAT	RAJPUR	71862	BAKSAUNDHI	149881	BIJAHARA SIKANDARA KACHHAR	1	1	340.00	238.00	102.00
24653	KANPUR DEHAT	RAJPUR	71862	BAKSAUNDHI	149878	CHHOLAPUR	569	739	251,260.00	175,882.00	75,378.00
24654	KANPUR DEHAT	RAJPUR	71864	BIBANPUR	149850	BIBANPUR	531	689	234,260.00	163,982.00	70,278.00

SNo.	District Name	Block Name	LGD Gram Panchayat	Gram Panchayat Name	LGD Village Code	Village Name	TOT_P_2011	Projected Population 2023	Total fund	SBM fund (70 %)	CFC (30%)
1	2	3	4	5	6	7	8	9	10	11	12
24655	KANPUR DEHAT	RAJPUR	71864	BIBANPUR	149847	GHATAPARA	528	686	233,240.00	163,268.00	69,972.00
24656	KANPUR DEHAT	RAJPUR	71864	BIBANPUR	149844	SINGRAULI	403	523	177,820.00	124,474.00	53,346.00
24657	KANPUR DEHAT	RAJPUR	71865	BILASPUR BANGAR	149849	BILASPUR BANGAR	1267	1645	559,300.00	391,510.00	167,790.00
24658	KANPUR DEHAT	RAJPUR	71867	BUDHERA DERAPUR	149769	BUDHERA DERAPUR	788	1023	347,820.00	243,474.00	104,346.00
24659	KANPUR DEHAT	RAJPUR	71867	BUDHERA DERAPUR	149768	GAURI HASANPUR	530	688	233,920.00	163,744.00	70,176.00
24660	KANPUR DEHAT	RAJPUR	71869	DARHAPUR	149819	DARHAPUR	770	1000	340,000.00	238,000.00	102,000.00
24661	KANPUR DEHAT	RAJPUR	71869	DARHAPUR	149813	DEWANPUR	744	966	328,440.00	229,908.00	98,532.00
24662	KANPUR DEHAT	RAJPUR	71869	DARHAPUR	149814	NAINAPUR	300	390	132,600.00	92,820.00	39,780.00
24663	KANPUR DEHAT	RAJPUR	71870	DAUNLIYAPUR	149862	DAUNLIYAPUR	791	1027	349,180.00	244,426.00	104,754.00
24664	KANPUR DEHAT	RAJPUR	71870	DAUNLIYAPUR	149864	JAGAIYAPUR	284	369	125,460.00	87,822.00	37,638.00
24665	KANPUR DEHAT	RAJPUR	71870	DAUNLIYAPUR	149863	SIMATAMAU	525	682	231,880.00	162,316.00	69,564.00
24666	KANPUR DEHAT	RAJPUR	71871	DAYANATPUR	149812	DAYANATPUR	847	1100	374,000.00	261,800.00	112,200.00
24667	KANPUR DEHAT	RAJPUR	71871	DAYANATPUR	149811	INGAWARA	622	808	274,720.00	192,304.00	82,416.00
24668	KANPUR DEHAT	RAJPUR	71872	DURRAJPUR	149826	DURRAJPUR	907	1178	400,520.00	280,364.00	120,156.00
24669	KANPUR DEHAT	RAJPUR	71872	DURRAJPUR	149827	MOHAMMADPUR NEWADA	626	813	276,420.00	193,494.00	82,926.00
24670	KANPUR DEHAT	RAJPUR	71873	FIROZPUR	149791	FIROZPUR	1014	1317	447,780.00	313,446.00	134,334.00
24671	KANPUR DEHAT	RAJPUR	71873	FIROZPUR	149794	GURDAHI KHURD	382	496	168,640.00	118,048.00	50,592.00
24672	KANPUR DEHAT	RAJPUR	71875	GAURI RATAN BANGAR	149868	GAURI RATAN BANGAR	851	1105	375,700.00	262,990.00	112,710.00
24673	KANPUR DEHAT	RAJPUR	71875	GAURI RATAN BANGAR	149866	KUCHETA	639	830	282,200.00	197,540.00	84,660.00
24674	KANPUR DEHAT	RAJPUR	71875	GAURI RATAN BANGAR	149867	NIBAHANA	86	112	38,080.00	26,656.00	11,424.00
24675	KANPUR DEHAT	RAJPUR	71876	GOPALPUR DERAPUR	149839	GOPALPUR DERAPUR	641	832	282,880.00	198,016.00	84,864.00
24676	KANPUR DEHAT	RAJPUR	71876	GOPALPUR DERAPUR	149840	HAZIPUR	474	615	209,100.00	146,370.00	62,730.00
24677	KANPUR DEHAT	RAJPUR	71883	JAMALPUR	149854	INDRAPURA	594	771	262,140.00	183,498.00	78,642.00
24678	KANPUR DEHAT	RAJPUR	71883	JAMALPUR	149853	JAMALPUR	612	795	270,300.00	189,210.00	81,090.00
24679	KANPUR DEHAT	RAJPUR	71883	JAMALPUR	149852	MILANPUR	390	506	172,040.00	120,428.00	51,612.00
24680	KANPUR DEHAT	RAJPUR	71886	KANDHI	149805	KANDHI	4952	6430	4,533,150.00	3,173,205.00	1,359,945.00
24681	KANPUR DEHAT	RAJPUR	71890	KHOJA RAMPUR BANGAR	149871	BEHMAI	650	844	286,960.00	200,872.00	86,088.00
24682	KANPUR DEHAT	RAJPUR	71890	KHOJA RAMPUR BANGAR	149872	KHOJA RAMPUR BANGAR	1113	1445	491,300.00	343,910.00	147,390.00
24683	KANPUR DEHAT	RAJPUR	71891	MADANPUR	149801	BANWARIPUR	846	1098	373,320.00	261,324.00	111,996.00
24684	KANPUR DEHAT	RAJPUR	71891	MADANPUR	149800	MADANPUR	1032	1340	455,600.00	318,920.00	136,680.00
24685	KANPUR DEHAT	RAJPUR	71894	MAHMUDPUR BUZURG	149784	MAHMUDPUR BUZURG	2896	3760	1,278,400.00	894,880.00	383,520.00
24686	KANPUR DEHAT	RAJPUR	71894	MAHMUDPUR BUZURG	149790	SHAKHIN BUZURG	1076	1397	474,980.00	332,486.00	142,494.00
24687	KANPUR DEHAT	RAJPUR	71898	NANDANA	149835	SARDARPUR	920	1195	406,300.00	284,410.00	121,890.00
24688	KANPUR DEHAT	RAJPUR	71899	NASIRPUR	149837	HARBANSPUR	396	514	174,760.00	122,332.00	52,428.00
24689	KANPUR DEHAT	RAJPUR	71899	NASIRPUR	149834	NASIRPUR	1082	1405	477,700.00	334,390.00	143,310.00
24690	KANPUR DEHAT	RAJPUR	71906	RATAPUR	149861	RATAPUR	1266	1644	558,960.00	391,272.00	167,688.00
24691	KANPUR DEHAT	RAJPUR	71908	SAHABAPUR	149817	SAHABAPUR	751	975	331,500.00	232,050.00	99,450.00
24692	KANPUR DEHAT	RAJPUR	71908	SAHABAPUR	149818	TAMARAPUR	674	875	297,500.00	208,250.00	89,250.00
24693	KANPUR DEHAT	RAJPUR	71911	SILHARA	149832	RASULPUR BAINA	368	478	162,520.00	113,764.00	48,756.00
24694	KANPUR DEHAT	RAJPUR	71913	UDHAUPUR	149793	RAJAULI	680	883	300,220.00	210,154.00	90,066.00
24695	KANPUR DEHAT	RAJPUR	71913	UDHAUPUR	149792	UDHAUPUR	784	1018	346,120.00	242,284.00	103,836.00
24696	KANPUR DEHAT	RAJPUR	71914	UMARPUR	149846	JAFARPUR	396	514	174,760.00	122,332.00	52,428.00

SNo.	District Name	Block Name	LGD Gram Panchayat	Gram Panchayat Name	LGD Village Code	Village Name	TOT_P_2011	Projected Population 2023	Total fund	SBM fund (70 %)	CFC (30%)
1	2	3	4	5	6	7	8	9	10	11	12
24697	KANPUR DEHAT	RAJPUR	71914	UMARPUR	149851	KHATKAR	550	714	242,760.00	169,932.00	72,828.00
24698	KANPUR DEHAT	RAJPUR	71914	UMARPUR	149845	UMARPUR	895	1162	395,080.00	276,556.00	118,524.00
24699	KANPUR DEHAT	RASULABAD	71917	ALAMPUR KHERA	148895	KESHIPUR	595	773	262,820.00	183,974.00	78,846.00
24700	KANPUR DEHAT	RASULABAD	71918	ALIPUR RAMHAR	148865	RAMPUR MAJRA BAIRISAL	873	1134	385,560.00	269,892.00	115,668.00
24701	KANPUR DEHAT	RASULABAD	71919	AMROHIYA	148897	CHITAI CHAUBE URF MATERA	547	710	241,400.00	168,980.00	72,420.00
24702	KANPUR DEHAT	RASULABAD	239109	ANTA	148973	GUDAILA	800	1039	353,260.00	247,282.00	105,978.00
24703	KANPUR DEHAT	RASULABAD	239084	BARIGOAN	148987	BADSHAHPUR	630	818	278,120.00	194,684.00	83,436.00
24704	KANPUR DEHAT	RASULABAD	239084	BARIGOAN	148986	BARIGAUN	1321	1715	583,100.00	408,170.00	174,930.00
24705	KANPUR DEHAT	RASULABAD	71925	BHAISAYNA	148902	BHAISAYNA	4264	5536	3,902,880.00	2,732,016.00	1,170,864.00
24706	KANPUR DEHAT	RASULABAD	71926	BHARAMAU	148879	HAPHIIPUR	253	328	111,520.00	78,064.00	33,456.00
24707	KANPUR DEHAT	RASULABAD	71926	BHARAMAU	148880	RAMPUR MAJRA BHARAMAU	266	345	117,300.00	82,110.00	35,190.00
24708	KANPUR DEHAT	RASULABAD	71928	BHAVANPUR	148889	MANKI	477	619	210,460.00	147,322.00	63,138.00
24709	KANPUR DEHAT	RASULABAD	239098	BHITARGOAN	149011	KARANJHAI	323	419	142,460.00	99,722.00	42,738.00
24710	KANPUR DEHAT	RASULABAD	265947	BHITI KURSI	149010	BHITI KURSI	1008	1309	445,060.00	311,542.00	133,518.00
24711	KANPUR DEHAT	RASULABAD	71930	DAHELI	148920	ANGADPUR	861	1118	380,120.00	266,084.00	114,036.00
24712	KANPUR DEHAT	RASULABAD	71930	DAHELI	148919	DAHELI	1304	1693	575,620.00	402,934.00	172,686.00
24713	KANPUR DEHAT	RASULABAD	71932	DAYA	148922	DHUSRAMAU	390	506	172,040.00	120,428.00	51,612.00
24714	KANPUR DEHAT	RASULABAD	265945	DUDE MAHUA	148901	DUDA MAHUA	1007	1307	444,380.00	311,066.00	133,314.00
24715	KANPUR DEHAT	RASULABAD	265943	GADAIPUR	148965	GADAIPUR	970	1259	428,060.00	299,642.00	128,418.00
24716	KANPUR DEHAT	RASULABAD	265943	GADAIPUR	148963	GADANPUR RASOOLABAD	475	617	209,780.00	146,846.00	62,934.00
24717	KANPUR DEHAT	RASULABAD	71934	GAHLOO	148877	GAHLOO	1870	2428	825,520.00	577,864.00	247,656.00
24718	KANPUR DEHAT	RASULABAD	239081	GHAGU	148969	BAHURAJ	221	287	97,580.00	68,306.00	29,274.00
24719	KANPUR DEHAT	RASULABAD	239081	GHAGU	148970	GHAGHOO	790	1026	348,840.00	244,188.00	104,652.00
24720	KANPUR DEHAT	RASULABAD	239081	GHAGU	148968	KHERIA	408	530	180,200.00	126,140.00	54,060.00
24721	KANPUR DEHAT	RASULABAD	239081	GHAGU	148971	NIVADA MITAI	475	617	209,780.00	146,846.00	62,934.00
24722	KANPUR DEHAT	RASULABAD	239083	ITALEE	148999	GOPALPUR GADARIA	599	778	264,520.00	185,164.00	79,356.00
24723	KANPUR DEHAT	RASULABAD	239104	JAGGAMANPUR DHIR	148906	JAGAMMANPUR DHIR	902	1171	398,140.00	278,698.00	119,442.00
24724	KANPUR DEHAT	RASULABAD	239104	JAGGAMANPUR DHIR	148905	NIWADA SHAHAM	286	371	126,140.00	88,298.00	37,842.00
24725	KANPUR DEHAT	RASULABAD	239104	JAGGAMANPUR DHIR	148904	TARAU LI	496	644	218,960.00	153,272.00	65,688.00
24726	KANPUR DEHAT	RASULABAD	71939	KAHINJARI KHURD	148924	POVA	856	1111	377,740.00	264,418.00	113,322.00
24727	KANPUR DEHAT	RASULABAD	239087	MAKRANDPUR MAJRA	148996	JITAI KA PURWA	685	889	302,260.00	211,582.00	90,678.00
24728	KANPUR DEHAT	RASULABAD	239087	MAKRANDPUR MAJRA	148998	MAKRANDPUR MAJRA	800	1039	353,260.00	247,282.00	105,978.00
24729	KANPUR DEHAT	RASULABAD	239091	MALHPUR	148978	MALHPUR	984	1278	434,520.00	304,164.00	130,356.00
24730	KANPUR DEHAT	RASULABAD	239091	MALHPUR	148976	RAMPUR TALUKA	853	1108	376,720.00	263,704.00	113,016.00
24731	KANPUR DEHAT	RASULABAD	71947	MANPUR GAJEN	148925	FATEHPUR RASOOLABAD	835	1084	368,560.00	257,992.00	110,568.00
24732	KANPUR DEHAT	RASULABAD	71947	MANPUR GAJEN	148926	MANPUR GAJEN	1280	1662	565,080.00	395,556.00	169,524.00
24733	KANPUR DEHAT	RASULABAD	265944	MEGHJAL	148909	MEGHJAL	1257	1632	554,880.00	388,416.00	166,464.00
24734	KANPUR DEHAT	RASULABAD	239093	MIRJAPUR LAKOTE EYA	148958	AJEEMABAD	109	142	48,280.00	33,796.00	14,484.00
24735	KANPUR DEHAT	RASULABAD	239093	MIRJAPUR LAKOTE EYA	148956	FATTEPUR LAKOTHIYA	1291	1676	569,840.00	398,888.00	170,952.00
24736	KANPUR DEHAT	RASULABAD	239093	MIRJAPUR LAKOTE EYA	148957	MIRJAPUR LAKOTHIYA	1352	1755	596,700.00	417,690.00	179,010.00
24737	KANPUR DEHAT	RASULABAD	71950	MULHI	148927	GAJEN KHAS	962	1249	424,660.00	297,262.00	127,398.00
24738	KANPUR DEHAT	RASULABAD	71950	MULHI	148929	MULHI	1211	1572	534,480.00	374,136.00	160,344.00

SNo.	District Name	Block Name	LGD Gram Panchayat	Gram Panchayat Name	LGD Village Code	Village Name	TOT_P_2011	Projected Population 2023	Total fund	SBM fund (70 %)	CFC (30%)
1	2	3	4	5	6	7	8	9	10	11	12
24739	KANPUR DEHAT	RASULABAD	265946	MUNAUWARPUR	148992	MUNAUWARPUR RASOOLABAD	1069	1388	471,920.00	330,344.00	141,576.00
24740	KANPUR DEHAT	RASULABAD	71953	NIGUHIYA	148945	BIJAYPUR	901	1170	397,800.00	278,460.00	119,340.00
24741	KANPUR DEHAT	RASULABAD	71953	NIGUHIYA	148941	NIGUHIYA	933	1211	411,740.00	288,218.00	123,522.00
24742	KANPUR DEHAT	RASULABAD	239097	NIWADA ANEE	148975	BAGHPUR	431	560	190,400.00	133,280.00	57,120.00
24743	KANPUR DEHAT	RASULABAD	239097	NIWADA ANEE	148974	NIWADA ANI	908	1179	400,860.00	280,602.00	120,258.00
24744	KANPUR DEHAT	RASULABAD	71955	PARSAURA	148862	DHAKPURWA	879	1141	387,940.00	271,558.00	116,382.00
24745	KANPUR DEHAT	RASULABAD	71955	PARSAURA	148867	PARSAURA	1076	1397	474,980.00	332,486.00	142,494.00
24746	KANPUR DEHAT	RASULABAD	239100	RASOOLPUR RASOOLABAD	148989	MAHBOOBPUR	601	780	265,200.00	185,640.00	79,560.00
24747	KANPUR DEHAT	RASULABAD	239100	RASOOLPUR RASOOLABAD	148988	RASOOLPUR RASOOLABAD	1248	1620	550,800.00	385,560.00	165,240.00
24748	KANPUR DEHAT	RASULABAD	71960	SALEMPUR MAHARA	148891	SHAHPUR	606	787	267,580.00	187,306.00	80,274.00
24749	KANPUR DEHAT	RASULABAD	239101	SAMASTPUR NEURAJ	148959	REORI	609	791	268,940.00	188,258.00	80,682.00
24750	KANPUR DEHAT	RASULABAD	239095	SIKANDARPUR BILLHAUR	148962	SIKANDARPUR BILHAUR	1120	1454	494,360.00	346,052.00	148,308.00
24751	KANPUR DEHAT	RASULABAD	71964	SITHAU MATANA	148857	KARE RAMPUR	787	1022	347,480.00	243,236.00	104,244.00
24752	KANPUR DEHAT	RASULABAD	71965	SITHAU PURWA	148935	KISHUNPUR	626	813	276,420.00	193,494.00	82,926.00
24753	KANPUR DEHAT	RASULABAD	71965	SITHAU PURWA	148937	MITRASENPUR GAJEN	518	673	228,820.00	160,174.00	68,646.00
24754	KANPUR DEHAT	RASULABAD	71966	SUJANPUR	148917	KEVLEPUR	585	760	258,400.00	180,880.00	77,520.00
24755	KANPUR DEHAT	RASULABAD	71966	SUJANPUR	148916	SUJANPUR	950	1233	419,220.00	293,454.00	125,766.00
24756	KANPUR DEHAT	RASULABAD	71966	SUJANPUR	148918	SUJANPUR NIWADA JAI SINGH	133	173	58,820.00	41,174.00	17,646.00
24757	KANPUR DEHAT	RASULABAD	71967	SUNDERPUR GAJEN	148928	KRIPALPUR	489	635	215,900.00	151,130.00	64,770.00
24758	KANPUR DEHAT	RASULABAD	71968	TAJPUR TARSAULI	148882	SHANKERPUR	377	489	166,260.00	116,382.00	49,878.00
24759	KANPUR DEHAT	RASULABAD	71969	TIPATIYA	148910	GOPALPUR JUGOO	139	180	61,200.00	42,840.00	18,360.00
24760	KANPUR DEHAT	RASULABAD	71969	TIPATIYA	148908	SENNAY MUHAMMADNAGAR	684	888	301,920.00	211,344.00	90,576.00
24761	KANPUR DEHAT	RASULABAD	71969	TIPATIYA	148911	TIPATIYA	1282	1665	566,100.00	396,270.00	169,830.00
24762	KANPUR DEHAT	RASULABAD	239096	TISTEE	148984	SURAJPUR	710	922	313,480.00	219,436.00	94,044.00
24763	KANPUR DEHAT	SANDALPUR	71975	ASALNA	149755	ASALNAPUR	864	1122	381,480.00	267,036.00	114,444.00
24764	KANPUR DEHAT	SANDALPUR	71975	ASALNA	149756	KALENPUR	1165	1513	514,420.00	360,094.00	154,326.00
24765	KANPUR DEHAT	SANDALPUR	71976	ASVI	149675	ASVI	1240	1610	547,400.00	383,180.00	164,220.00
24766	KANPUR DEHAT	SANDALPUR	71979	BHANDEMAU	149694	BAHERA	1148	1491	506,940.00	354,858.00	152,082.00
24767	KANPUR DEHAT	SANDALPUR	71982	CHAKHI	149723	BHAYAMAU	551	715	243,100.00	170,170.00	72,930.00
24768	KANPUR DEHAT	SANDALPUR	71982	CHAKHI	149722	CHAKHI	816	1059	360,060.00	252,042.00	108,018.00
24769	KANPUR DEHAT	SANDALPUR	71984	DABRAPUR SIKANDRA	149713	ACHARAULI	829	1076	365,840.00	256,088.00	109,752.00
24770	KANPUR DEHAT	SANDALPUR	71984	DABRAPUR SIKANDRA	149712	ASTAPUR	67	87	29,580.00	20,706.00	8,874.00
24771	KANPUR DEHAT	SANDALPUR	71984	DABRAPUR SIKANDRA	149683	DABRAPUR SIKANDRA	1060	1376	467,840.00	327,488.00	140,352.00
24772	KANPUR DEHAT	SANDALPUR	265960	DARIYAPUR NITARRA	149749	MUKHBILPUR	439	570	193,800.00	135,660.00	58,140.00
24773	KANPUR DEHAT	SANDALPUR	71987	FIROZAPUR	149754	FIROZPUR	1215	1578	536,520.00	375,564.00	160,956.00
24774	KANPUR DEHAT	SANDALPUR	71988	GARIA SIKANDARA	149744	JARIYA LAXMANPUR	409	531	180,540.00	126,378.00	54,162.00
24775	KANPUR DEHAT	SANDALPUR	71989	GHAHILAPUR	149687	GHAHILAPUR	2535	3291	1,118,940.00	783,258.00	335,682.00
24776	KANPUR DEHAT	SANDALPUR	71994	JAGGANNATHPUR	149742	ALIYA PUR	884	1148	390,320.00	273,224.00	117,096.00
24777	KANPUR DEHAT	SANDALPUR	71994	JAGGANNATHPUR	149741	JAGGANNATHPUR	671	871	296,140.00	207,298.00	88,842.00
24778	KANPUR DEHAT	SANDALPUR	71994	JAGGANNATHPUR	149740	SADHWAPUR	578	750	255,000.00	178,500.00	76,500.00
24779	KANPUR DEHAT	SANDALPUR	71996	JALALPUR DERAPUR	149736	FARHADPUR	589	765	260,100.00	182,070.00	78,030.00
24780	KANPUR DEHAT	SANDALPUR	71997	JAMAURA	149729	TALUHAPUR	703	913	310,420.00	217,294.00	93,126.00

SNo.	District Name	Block Name	LGD Gram Panchayat	Gram Panchayat Name	LGD Village Code	Village Name	TOT_P_2011	Projected Population 2023	Total fund	SBM fund (70 %)	CFC (30%)
1	2	3	4	5	6	7	8	9	10	11	12
24781	KANPUR DEHAT	SANDALPUR	265958	MAHMUDAPUR KHURD	149763	MAHMOODAPUR KHURD	827	1074	365,160.00	255,612.00	109,548.00
24782	KANPUR DEHAT	SANDALPUR	265958	MAHMUDAPUR KHURD	149764	PAWNAI	780	1013	344,420.00	241,094.00	103,326.00
24783	KANPUR DEHAT	SANDALPUR	72007	MANKAPUR SIKANDARA	149730	ARAJI BICHIAPUR	695	902	306,680.00	214,676.00	92,004.00
24784	KANPUR DEHAT	SANDALPUR	72007	MANKAPUR SIKANDARA	149731	MANKAPUR SIKANDARA	1170	1519	516,460.00	361,522.00	154,938.00
24785	KANPUR DEHAT	SANDALPUR	72008	MUHAMMADPUR SULTANPUR	149732	MIRZAPUR KALAN	738	958	325,720.00	228,004.00	97,716.00
24786	KANPUR DEHAT	SANDALPUR	72008	MUHAMMADPUR SULTANPUR	149737	MUHAMMADPUR SULTANPUR	1135	1474	501,160.00	350,812.00	150,348.00
24787	KANPUR DEHAT	SANDALPUR	72011	PALHENAPUR	149706	MURADPUR	377	489	166,260.00	116,382.00	49,878.00
24788	KANPUR DEHAT	SANDALPUR	72011	PALHENAPUR	149700	PALNAPUR	1102	1431	486,540.00	340,578.00	145,962.00
24789	KANPUR DEHAT	SANDALPUR	72011	PALHENAPUR	149705	RAMGARHI	344	447	151,980.00	106,386.00	45,594.00
24790	KANPUR DEHAT	SANDALPUR	72013	RAIPUR	149680	GANGDASPUR	592	769	261,460.00	183,022.00	78,438.00
24791	KANPUR DEHAT	SANDALPUR	72013	RAIPUR	149710	RAIPUR	645	837	284,580.00	199,206.00	85,374.00
24792	KANPUR DEHAT	SANDALPUR	72013	RAIPUR	149711	SUKHSHAHPUR	253	328	111,520.00	78,064.00	33,456.00
24793	KANPUR DEHAT	SANDALPUR	265959	RANDHEERPUR	149716	RANDHIRPUR	941	1222	415,480.00	290,836.00	124,644.00
24794	KANPUR DEHAT	SANDALPUR	265959	RANDHEERPUR	149715	TERA	839	1089	370,260.00	259,182.00	111,078.00
24795	KANPUR DEHAT	SANDALPUR	72016	SADHUAPUR	149714	SADHUAPUR	927	1204	409,360.00	286,552.00	122,808.00
24796	KANPUR DEHAT	SANDALPUR	72016	SADHUAPUR	149709	UDAIPUR	708	919	312,460.00	218,722.00	93,738.00
24797	KANPUR DEHAT	SANDALPUR	72017	SAHANIPUR	149725	FARIDAPUR	603	783	266,220.00	186,354.00	79,866.00
24798	KANPUR DEHAT	SANDALPUR	72020	SATURA	149688	SATAURA	3439	4465	1,518,100.00	1,062,670.00	455,430.00
24799	KANPUR DEHAT	SANDALPUR	72021	SURASI	149691	BARII	563	731	248,540.00	173,978.00	74,562.00
24800	KANPUR DEHAT	SARBANKHERA	72033	DHANJUWA	149399	DEVKALI	543	705	239,700.00	167,790.00	71,910.00
24801	KANPUR DEHAT	SARBANKHERA	72033	DHANJUWA	149400	DHANJUWA	1123	1458	495,720.00	347,004.00	148,716.00
24802	KANPUR DEHAT	SARBANKHERA	72037	GANGRAULI	149409	DALPATPUR	240	312	106,080.00	74,256.00	31,824.00
24803	KANPUR DEHAT	SARBANKHERA	265933	GUINI	149402	GUINI	1256	1631	554,540.00	388,178.00	166,362.00
24804	KANPUR DEHAT	SARBANKHERA	72039	HILAUTHI	149451	HILAUTHI	808	1049	356,660.00	249,662.00	106,998.00
24805	KANPUR DEHAT	SARBANKHERA	72039	HILAUTHI	149450	MURRA	427	554	188,360.00	131,852.00	56,508.00
24806	KANPUR DEHAT	SARBANKHERA	72039	HILAUTHI	149449	TURRA	546	709	241,060.00	168,742.00	72,318.00
24807	KANPUR DEHAT	SARBANKHERA	265937	JAINPUR	149421	JAINPUR	1066	1384	470,560.00	329,392.00	141,168.00
24808	KANPUR DEHAT	SARBANKHERA	72044	JITHARAUJI	149447	HUNDADEV	571	741	251,940.00	176,358.00	75,582.00
24809	KANPUR DEHAT	SARBANKHERA	72044	JITHARAUJI	149446	JITHARAUJI	1342	1742	592,280.00	414,596.00	177,684.00
24810	KANPUR DEHAT	SARBANKHERA	72045	KARBAK	149382	KARBAK	1902	2470	839,800.00	587,860.00	251,940.00
24811	KANPUR DEHAT	SARBANKHERA	72045	KARBAK	149386	SIHURA BHAWAN	1552	2015	685,100.00	479,570.00	205,530.00
24812	KANPUR DEHAT	SARBANKHERA	72046	KARCHAL	149383	BILAI	867	1126	382,840.00	267,988.00	114,852.00
24813	KANPUR DEHAT	SARBANKHERA	72054	KURWA KHURD	149430	MAHRAJPUR	490	636	216,240.00	151,368.00	64,872.00
24814	KANPUR DEHAT	SARBANKHERA	72056	LOHARI	149412	LOHARI	3291	4273	1,452,820.00	1,016,974.00	435,846.00
24815	KANPUR DEHAT	SARBANKHERA	72057	MANETHU	149411	MANETHU	4543	5899	4,158,795.00	2,911,156.50	1,247,638.50
24816	KANPUR DEHAT	SARBANKHERA	72058	MANGATA	149441	RAUGAON	967	1256	427,040.00	298,928.00	128,112.00
24817	KANPUR DEHAT	SARBANKHERA	72060	MOHANA	149424	MOHANA	4389	5699	4,017,795.00	2,812,456.50	1,205,338.50
24818	KANPUR DEHAT	SARBANKHERA	72061	MUBARAK PURLATA	149388	MUBARAK PURLATA	2570	3337	1,134,580.00	794,206.00	340,374.00
24819	KANPUR DEHAT	SARBANKHERA	265934	MUKTAPUR TAPPA SAINTHA	149444	MUKTAPUR TAPPA SAINTHA	1173	1523	517,820.00	362,474.00	155,346.00
24820	KANPUR DEHAT	SARBANKHERA	72075	SURAJPUR	149415	GOPIPUR	532	691	234,940.00	164,458.00	70,482.00
24821	KANPUR DEHAT	SARBANKHERA	72075	SURAJPUR	149414	PAMA	848	1101	374,340.00	262,038.00	112,302.00
24822	KANPUR DEHAT	AKBARPUR	71506	BEWAN	149350	BEWAN	1352	1755	596,700.00	417,690.00	179,010.00

SNo.	District Name	Block Name	LGD Gram Panchayat	Gram Panchayat Name	LGD Village Code	Village Name	TOT_P_2011	Projected Population 2023	Total fund	SBM fund (70 %)	CFC (30%)
1	2	3	4	5	6	7	8	9	10	11	12
24823	KANPUR DEHAT	AKBARPUR	71553	SARIPIYAPUR	149739	SARIYAPUR	1286	1670	567,800.00	397,460.00	170,340.00
24824	KANPUR DEHAT	AKBARPUR	71499	Ambarpur	149285	Rura (Dehat)	124	161	54,740.00	38,318.00	16,422.00
24825	KANPUR DEHAT	AMRODHA	71612	Raigawa	149582	Chak Nauniyan	70	91	30,940.00	21,658.00	9,282.00
24826	KANPUR DEHAT	AMRODHA	298795	Sikhamapur	149597	Sikhamapur	1295	1681	571,540.00	400,078.00	171,462.00
24827	KANPUR DEHAT	AMRODHA	265952	Salarpur	149669	Salarpur	1083	1406	478,040.00	334,628.00	143,412.00
24828	KANPUR DEHAT	SANDALPUR	265960	Dariyapur Nitarra	149748	Dariyapur Nitarra	1042	1353	460,020.00	322,014.00	138,006.00
24829	KANPUR DEHAT	SANDALPUR	71996	Jalalpur Derapur	149739	Jalalpur Derapur	1271	1650	561,000.00	392,700.00	168,300.00
24830	KANPUR NAGAR	BHITARGAON	72117	KUNDAULI	150661	SHIMRA	502	652	221,680.00	155,176.00	66,504.00
24831	KANPUR NAGAR	BHITARGAON	72130	PARAURI	150653	KANHARA	424	551	187,340.00	131,138.00	56,202.00
24832	KANPUR NAGAR	GHATAMPUR	72331	SARGAON	150856	GHURAUPUR	515	669	227,460.00	159,222.00	68,238.00
24833	KANPUR NAGAR	SHIVRAJPUR	72560	RAMPUR NARUWA	150049	MADDUPUR	106	138	46,920.00	32,844.00	14,076.00
24834	KANPUR NAGAR	BHITARGAON	72079	AMAUR	150675	AMAUR	4069	5283	3,724,515.00	2,607,160.50	1,117,354.50
24835	KANPUR NAGAR	BHITARGAON	72080	ARANJ HAMI	150699	ARANJ BANKAT	146	190	64,600.00	45,220.00	19,380.00
24836	KANPUR NAGAR	BHITARGAON	72080	ARANJ HAMI	150700	ARANJ HAMI	1074	1394	473,960.00	331,772.00	142,188.00
24837	KANPUR NAGAR	BHITARGAON	72083	BAIJUPUR	150692	BAIJUPUR	1220	1584	538,560.00	376,992.00	161,568.00
24838	KANPUR NAGAR	BHITARGAON	267183	BERI KHERA	150711	BERI KHERA	948	1231	418,540.00	292,978.00	125,562.00
24839	KANPUR NAGAR	BHITARGAON	267183	BERI KHERA	150732	UMARA	52	68	23,120.00	16,184.00	6,936.00
24840	KANPUR NAGAR	BHITARGAON	267252	BHELSA	150721	BHELSA	1146	1488	505,920.00	354,144.00	151,776.00
24841	KANPUR NAGAR	BHITARGAON	72095	CHATURI KHERA	150694	CHATURI KHERA	805	1045	355,300.00	248,710.00	106,590.00
24842	KANPUR NAGAR	BHITARGAON	72095	CHATURI KHERA	150693	CHIRLA	692	898	305,320.00	213,724.00	91,596.00
24843	KANPUR NAGAR	BHITARGAON	72096	CHATURI PURWA	150766	CHATURI PURWA	929	1206	410,040.00	287,028.00	123,012.00
24844	KANPUR NAGAR	BHITARGAON	72096	CHATURI PURWA	150767	MANIHARPUR	625	812	276,080.00	193,256.00	82,824.00
24845	KANPUR NAGAR	BHITARGAON	244395	CHHATERUWA	150688	CHHATERUWA	1050	1363	463,420.00	324,394.00	139,026.00
24846	KANPUR NAGAR	BHITARGAON	244395	CHHATERUWA	150687	DHUHARPUR	628	815	277,100.00	193,970.00	83,130.00
24847	KANPUR NAGAR	BHITARGAON	72098	DAULATPUR NARWAL	150677	DAULATPUR NARWAL	1229	1596	542,640.00	379,848.00	162,792.00
24848	KANPUR NAGAR	BHITARGAON	72098	DAULATPUR NARWAL	150680	ETARORA	841	1092	371,280.00	259,896.00	111,384.00
24849	KANPUR NAGAR	BHITARGAON	72099	DEVPURA	150709	DEVPURA	1305	1694	575,960.00	403,172.00	172,788.00
24850	KANPUR NAGAR	BHITARGAON	72099	DEVPURA	150706	MOHSINPUR	165	214	72,760.00	50,932.00	21,828.00
24851	KANPUR NAGAR	BHITARGAON	72103	GAURI KAKRA	150666	GAURI KAKRA	1350	1753	596,020.00	417,214.00	178,806.00
24852	KANPUR NAGAR	BHITARGAON	72103	GAURI KAKRA	150665	KUTIA RAMPUR	1030	1337	454,580.00	318,206.00	136,374.00
24853	KANPUR NAGAR	BHITARGAON	72103	GAURI KAKRA	150667	LACHHMAN KHERA	854	1109	377,060.00	263,942.00	113,118.00
24854	KANPUR NAGAR	BHITARGAON	72106	GUJA	150748	GUJA	1219	1583	538,220.00	376,754.00	161,466.00
24855	KANPUR NAGAR	BHITARGAON	72111	JARSARA	150704	ARANJ RAM	895	1162	395,080.00	276,556.00	118,524.00
24856	KANPUR NAGAR	BHITARGAON	72111	JARSARA	150705	JARSARA	836	1085	368,900.00	258,230.00	110,670.00
24857	KANPUR NAGAR	BHITARGAON	72113	KAMALPUR	150751	KAMALPUR	747	970	329,800.00	230,860.00	98,940.00
24858	KANPUR NAGAR	BHITARGAON	72113	KAMALPUR	150755	NAWAHI	670	870	295,800.00	207,060.00	88,740.00
24859	KANPUR NAGAR	BHITARGAON	72114	KARCHULIPUR	150682	KARCHULIPUR	1230	1597	542,980.00	380,086.00	162,894.00
24860	KANPUR NAGAR	BHITARGAON	72114	KARCHULIPUR	150683	RASULPUR UMRA	959	1245	423,300.00	296,310.00	126,990.00
24861	KANPUR NAGAR	BHITARGAON	267231	KISA KHERA	150697	KISA KHERA	1190	1545	525,300.00	367,710.00	157,590.00
24862	KANPUR NAGAR	BHITARGAON	72115	KORATHA	150651	KORATHA	2935	3811	1,295,740.00	907,018.00	388,722.00
24863	KANPUR NAGAR	BHITARGAON	72119	LAKHAN KHERA	150725	LAKHAN KHERA	749	973	330,820.00	231,574.00	99,246.00
24864	KANPUR NAGAR	BHITARGAON	72119	LAKHAN KHERA	150724	NIBIYA	706	917	311,780.00	218,246.00	93,534.00

SNo.	District Name	Block Name	LGD Gram Panchayat	Gram Panchayat Name	LGD Village Code	Village Name	TOT_P_2011	Projected Population 2023	Total fund	SBM fund (70 %)	CFC (30%)
1	2	3	4	5	6	7	8	9	10	11	12
24865	KANPUR NAGAR	BHITARGAON	72119	LAKHAN KHERA	150726	SARBANGPUR	491	638	216,920.00	151,844.00	65,076.00
24866	KANPUR NAGAR	BHITARGAON	72121	MAHOLIA	150713	HAJIPUR PAKARA	627	814	276,760.00	193,732.00	83,028.00
24867	KANPUR NAGAR	BHITARGAON	72121	MAHOLIA	150715	MAHOLIA	871	1131	384,540.00	269,178.00	115,362.00
24868	KANPUR NAGAR	BHITARGAON	72121	MAHOLIA	150714	NEWADA BHARTHUA	772	1002	340,680.00	238,476.00	102,204.00
24869	KANPUR NAGAR	BHITARGAON	72123	MOHAMADPUR GHATAMPUR	150753	BAIRIPUR	418	543	184,620.00	129,234.00	55,386.00
24870	KANPUR NAGAR	BHITARGAON	72123	MOHAMADPUR GHATAMPUR	150757	MOHAMADPUR GHATAMPUR	803	1043	354,620.00	248,234.00	106,386.00
24871	KANPUR NAGAR	BHITARGAON	72124	MOHAMMADPUR NARWAL	150708	GAURI NARWAL	457	593	201,620.00	141,134.00	60,486.00
24872	KANPUR NAGAR	BHITARGAON	72124	MOHAMMADPUR NARWAL	150690	MOHAMMADPUR NARWAL	1150	1493	507,620.00	355,334.00	152,286.00
24873	KANPUR NAGAR	BHITARGAON	72124	MOHAMMADPUR NARWAL	150710	SUNDERPUR	809	1050	357,000.00	249,900.00	107,100.00
24874	KANPUR NAGAR	BHITARGAON	72125	NARAINPUR SARH	150703	ARANJ RAI	813	1056	359,040.00	251,328.00	107,712.00
24875	KANPUR NAGAR	BHITARGAON	72125	NARAINPUR SARH	150702	NARAINPUR SARH	1163	1510	513,400.00	359,380.00	154,020.00
24876	KANPUR NAGAR	BHITARGAON	72127	NEVADA UJAGAR	150685	NEVADA UJAGAR	1347	1749	594,660.00	416,262.00	178,398.00
24877	KANPUR NAGAR	BHITARGAON	72128	PACHKHURA	150760	CHAPAREHTA	834	1083	368,220.00	257,754.00	110,466.00
24878	KANPUR NAGAR	BHITARGAON	72128	PACHKHURA	150761	PACHKHURA	1140	1480	503,200.00	352,240.00	150,960.00
24879	KANPUR NAGAR	BHITARGAON	72129	PALPUR	150679	PALPUR	1379	1791	608,940.00	426,258.00	182,682.00
24880	KANPUR NAGAR	BHITARGAON	72135	RASULPUR JAJPUR	150669	RAJEPUR	1264	1641	557,940.00	390,558.00	167,382.00
24881	KANPUR NAGAR	BHITARGAON	72135	RASULPUR JAJPUR	150669	RASULPUR JAJPUR	1041	1352	459,680.00	321,776.00	137,904.00
24882	KANPUR NAGAR	BHITARGAON	267318	SACHAULI	150674	SACHAULI	1194	1550	527,000.00	368,900.00	158,100.00
24883	KANPUR NAGAR	BHITARGAON	72140	SHAH	150696	SHAH	1326	1722	585,480.00	409,836.00	175,644.00
24884	KANPUR NAGAR	BHITARGAON	72141	SHAHPUR	150731	SHAHPUR	1239	1609	547,060.00	382,942.00	164,118.00
24885	KANPUR NAGAR	BHITARGAON	244394	SIKAHULA	150720	SIKAHULA	1079	1401	476,340.00	333,438.00	142,902.00
24886	KANPUR NAGAR	BHITARGAON	244394	SIKAHULA	150719	TAJPUR	673	874	297,160.00	208,012.00	89,148.00
24887	KANPUR NAGAR	BHITARGAON	72143	SULPUR	150749	SULPUR	1055	1370	465,800.00	326,060.00	139,740.00
24888	KANPUR NAGAR	BHITARGAON	244393	UDAIPUR	150730	udaipur	1250	1623	551,820.00	386,274.00	165,546.00
24889	KANPUR NAGAR	BILHAUR	72147	AKBARPUR SENG	149980	NEWADA MANJOO	267	347	117,980.00	82,586.00	35,394.00
24890	KANPUR NAGAR	BILHAUR	72152	BAIRA KHANPUR	149924	BAIRA KHANPUR	1368	1776	603,840.00	422,688.00	181,152.00
24891	KANPUR NAGAR	BILHAUR	72152	BAIRA KHANPUR	149925	CHAK KHASPUR	253	328	111,520.00	78,064.00	33,456.00
24892	KANPUR NAGAR	BILHAUR	72152	BAIRA KHANPUR	149923	SARAIYA BHOOR	903	1172	398,480.00	278,936.00	119,544.00
24893	KANPUR NAGAR	BILHAUR	72159	BEDIPUR	149968	BEDIPUR	984	1278	434,520.00	304,164.00	130,356.00
24894	KANPUR NAGAR	BILHAUR	72159	BEDIPUR	149974	GARH	276	358	121,720.00	85,204.00	36,516.00
24895	KANPUR NAGAR	BILHAUR	72162	BITHI HAVELI	149920	BITHI HAVELI	1208	1568	533,120.00	373,184.00	159,936.00
24896	KANPUR NAGAR	BILHAUR	72163	CHAUBI GAHI SHIKOHABAD	149963	CHAUBI GAHI SHIKOHABAD	1064	1382	469,880.00	328,916.00	140,964.00
24897	KANPUR NAGAR	BILHAUR	72163	CHAUBI GAHI SHIKOHABAD	149958	MUSAHEBPUR	648	841	285,940.00	200,158.00	85,782.00
24898	KANPUR NAGAR	BILHAUR	72164	DADARPUR KATHA	149973	DADARPUR KATHA	1336	1735	589,900.00	412,930.00	176,970.00
24899	KANPUR NAGAR	BILHAUR	72164	DADARPUR KATHA	149979	RAYPUR	396	514	174,760.00	122,332.00	52,428.00
24900	KANPUR NAGAR	BILHAUR	72165	DADIKHA	149939	DADIKHA	1256	1631	554,540.00	388,178.00	166,362.00
24901	KANPUR NAGAR	BILHAUR	72167	DEBIPUR SARAI	149991	ARJUNPUR	590	766	260,440.00	182,308.00	78,132.00
24902	KANPUR NAGAR	BILHAUR	72167	DEBIPUR SARAI	149989	DEBIPUR SARAI	1087	1411	479,740.00	335,818.00	143,922.00
24903	KANPUR NAGAR	BILHAUR	267360	DEWKALI	149890	DEWKALI BILHAUR	976	1267	430,780.00	301,546.00	129,234.00
24904	KANPUR NAGAR	BILHAUR	267360	DEWKALI	149892	MADARPUR	566	735	249,900.00	174,930.00	74,970.00
24905	KANPUR NAGAR	BILHAUR	72170	GILAWAT AMINABAD	149913	BEHRAMPUR	879	1141	387,940.00	271,558.00	116,382.00
24906	KANPUR NAGAR	BILHAUR	72173	HANSAULI KAJIGANJ	149907	GANGUPUR	1040	1350	459,000.00	321,300.00	137,700.00

SNo.	District Name	Block Name	LGD Gram Panchayat	Gram Panchayat Name	LGD Village Code	Village Name	TOT_P_2011	Projected Population 2023	Total fund	SBM fund (70 %)	CFC (30%)
1	2	3	4	5	6	7	8	9	10	11	12
24907	KANPUR NAGAR	BILHAUR	267369	HILALPUR	149895	HILALPUR	1270	1649	560,660.00	392,462.00	168,198.00
24908	KANPUR NAGAR	BILHAUR	72174	ILIYASPUR	149889	ILIYASPUR	1163	1510	513,400.00	359,380.00	154,020.00
24909	KANPUR NAGAR	BILHAUR	72178	KHASPUR	149926	KHASPUR	950	1233	419,220.00	293,454.00	125,766.00
24910	KANPUR NAGAR	BILHAUR	72179	KUDAURA	149946	KUDAURA	954	1239	421,260.00	294,882.00	126,378.00
24911	KANPUR NAGAR	BILHAUR	72179	KUDAURA	149955	RAHMATPUR	1228	1594	541,960.00	379,372.00	162,588.00
24912	KANPUR NAGAR	BILHAUR	72180	LACHHIMANPUR MISHRAN	149994	LACHHIMANPUR MISHRAN	931	1209	411,060.00	287,742.00	123,318.00
24913	KANPUR NAGAR	BILHAUR	72180	LACHHIMANPUR MISHRAN	149994	ORABARI	796	1034	351,560.00	246,092.00	105,468.00
24914	KANPUR NAGAR	BILHAUR	72183	MAHADEWA	149900	DHAURAHARA	742	963	327,420.00	229,194.00	98,226.00
24915	KANPUR NAGAR	BILHAUR	72183	MAHADEWA	149899	MAHADEWA	1157	1502	510,680.00	357,476.00	153,204.00
24916	KANPUR NAGAR	BILHAUR	267410	MERUWA	149921	MERUWA	1135	1474	501,160.00	350,812.00	150,348.00
24917	KANPUR NAGAR	BILHAUR	244396	MOHAMMADPUR URF SHIVD	149965	MOHAMMADNAGAR CHANDARI	564	732	248,880.00	174,216.00	74,664.00
24918	KANPUR NAGAR	BILHAUR	244396	MOHAMMADPUR URF SHIVD	149966	MOHAMMADPUR URF SHIVDATTAPUR	664	862	293,080.00	205,156.00	87,924.00
24919	KANPUR NAGAR	BILHAUR	72189	NEWADA DHAMNOO	150001	DHUKAPUR	507	658	223,720.00	156,604.00	67,116.00
24920	KANPUR NAGAR	BILHAUR	72189	NEWADA DHAMNOO	149996	NEWADA DHAMNOO	631	819	278,460.00	194,922.00	83,538.00
24921	KANPUR NAGAR	BILHAUR	267426	NEWADA SHAH	150002	NEWADA SAINA	415	539	183,260.00	128,282.00	54,978.00
24922	KANPUR NAGAR	BILHAUR	267426	NEWADA SHAH	150003	NEWADA SHAH	851	1105	375,700.00	262,990.00	112,710.00
24923	KANPUR NAGAR	BILHAUR	72190	NEWADA UDHAU	150000	NEWADA UDHAU	1092	1418	482,120.00	337,484.00	144,636.00
24924	KANPUR NAGAR	BILHAUR	72195	RADHAN	149988	RAMPUR SHIVRAJPUR	284	369	125,460.00	87,822.00	37,638.00
24925	KANPUR NAGAR	BILHAUR	72201	SANJATI BADSHAHPUR	149934	SABHIYAPUR	864	1122	381,480.00	267,036.00	114,444.00
24926	KANPUR NAGAR	BILHAUR	72201	SANJATI BADSHAHPUR	149930	SHAHAMPUR PARDUMAN URF GARHI	246	319	108,460.00	75,922.00	32,538.00
24927	KANPUR NAGAR	BILHAUR	72205	SIHURAMAU	149992	NEWADADASA	528	686	233,240.00	163,268.00	69,972.00
24928	KANPUR NAGAR	BILHAUR	72205	SIHURAMAU	149993	SIHURAMAU	946	1228	417,520.00	292,264.00	125,256.00
24929	KANPUR NAGAR	BILHAUR	72207	SUJAWALPUR	149999	SUJAWALPUR	1339	1739	591,260.00	413,882.00	177,378.00
24930	KANPUR NAGAR	CHAUBEYPUR	72209	BAHLOLPUR	150283	BAHLOLPUR	1244	1615	549,100.00	384,370.00	164,730.00
24931	KANPUR NAGAR	CHAUBEYPUR	72210	BAHRAMPUR	150264	BAHRAMPUR	1136	1475	501,500.00	351,050.00	150,450.00
24932	KANPUR NAGAR	CHAUBEYPUR	72211	BAJIDPUR	150229	PATHAKPUR BITHOOR	515	669	227,460.00	159,222.00	68,238.00
24933	KANPUR NAGAR	CHAUBEYPUR	72211	BAJIDPUR	150217	SALEMPUR BITHOOR	628	815	277,100.00	193,970.00	83,130.00
24934	KANPUR NAGAR	CHAUBEYPUR	72212	BALHIPUR	150221	DIGRAPUR	328	426	144,840.00	101,388.00	43,452.00
24935	KANPUR NAGAR	CHAUBEYPUR	72215	BEHTA	150183	DODEPUR	1077	1398	475,320.00	332,724.00	142,596.00
24936	KANPUR NAGAR	CHAUBEYPUR	72217	BHAUPUR MADHO SINGH	150224	BHAUPUR MADHO SINGH	773	1004	341,360.00	238,952.00	102,408.00
24937	KANPUR NAGAR	CHAUBEYPUR	72217	BHAUPUR MADHO SINGH	150226	CHAK BECHA	112	145	49,300.00	34,510.00	14,790.00
24938	KANPUR NAGAR	CHAUBEYPUR	267440	BOODHANPUR	150234	ALAMPUR	138	179	60,860.00	42,602.00	18,258.00
24939	KANPUR NAGAR	CHAUBEYPUR	267440	BOODHANPUR	150236	BOODHANPUR	1370	1779	604,860.00	423,402.00	181,458.00
24940	KANPUR NAGAR	CHAUBEYPUR	244398	CHAUBEYPUR KALA (CT)	150291	CHAUBEYPUR KALA	10785	14003	9,872,115.00	6,910,480.50	2,961,634.50
24941	KANPUR NAGAR	CHAUBEYPUR	72228	GAURI LAKKHA	150258	GAURI LAKKHA	1186	1540	523,600.00	366,520.00	157,080.00
24942	KANPUR NAGAR	CHAUBEYPUR	72229	GHANSHYAMPUR	150206	AVABAKARPUR	880	1143	388,620.00	272,034.00	116,586.00
24943	KANPUR NAGAR	CHAUBEYPUR	72229	GHANSHYAMPUR	150181	GHANSHYAMPUR	1231	1598	543,320.00	380,324.00	162,996.00
24944	KANPUR NAGAR	CHAUBEYPUR	72230	GOGUMAU	150251	GAJENPUR	502	652	221,680.00	155,176.00	66,504.00
24945	KANPUR NAGAR	CHAUBEYPUR	72230	GOGUMAU	150253	GOGUMAU	993	1289	438,260.00	306,782.00	131,478.00
24946	KANPUR NAGAR	CHAUBEYPUR	72231	INDALPUR JUGRAJ	150266	HANSPUR	187	243	82,620.00	57,834.00	24,786.00
24947	KANPUR NAGAR	CHAUBEYPUR	72231	INDALPUR JUGRAJ	150268	INDALPUR JUGRAJ	1032	1340	455,600.00	318,920.00	136,680.00
24948	KANPUR NAGAR	CHAUBEYPUR	72231	INDALPUR JUGRAJ	150267	TAJPUR	292	379	128,860.00	90,202.00	38,658.00

SNo.	District Name	Block Name	LGD Gram Panchayat	Gram Panchayat Name	LGD Village Code	Village Name	TOT_P_2011	Projected Population 2023	Total fund	SBM fund (70 %)	CFC (30%)
1	2	3	4	5	6	7	8	9	10	11	12
24949	KANPUR NAGAR	CHAUBEYPUR	267444	INDALPUR SHIVRAJPUR	150187	INDALPUR SHIVRAJPUR	702	911	309,740.00	216,818.00	92,922.00
24950	KANPUR NAGAR	CHAUBEYPUR	267444	INDALPUR SHIVRAJPUR	150186	JAWASI	438	569	193,460.00	135,422.00	58,038.00
24951	KANPUR NAGAR	CHAUBEYPUR	267444	INDALPUR SHIVRAJPUR	150189	SAMBHARPUR MISRAN	429	557	189,380.00	132,566.00	56,814.00
24952	KANPUR NAGAR	CHAUBEYPUR	72232	JARARI	150191	JARARI	1341	1741	591,940.00	414,358.00	177,582.00
24953	KANPUR NAGAR	CHAUBEYPUR	72235	KURMIKHERA KALAN	150249	HIRDAYPUR MAJRA GOGUMAU	905	1175	399,500.00	279,650.00	119,850.00
24954	KANPUR NAGAR	CHAUBEYPUR	72235	KURMIKHERA KALAN	150250	KURMIKHERA KALAN	866	1124	382,160.00	267,512.00	114,648.00
24955	KANPUR NAGAR	CHAUBEYPUR	72236	KYONA	150178	KYONA	670	870	295,800.00	207,060.00	88,740.00
24956	KANPUR NAGAR	CHAUBEYPUR	72240	MARKHARA	150231	MAKARANDPUR SHIVRAJPUR	222	288	97,920.00	68,544.00	29,376.00
24957	KANPUR NAGAR	CHAUBEYPUR	72240	MARKHARA	150201	MARKHARA	1095	1422	483,480.00	338,436.00	145,044.00
24958	KANPUR NAGAR	CHAUBEYPUR	72241	NADUPUR	150260	NADUPUR	604	784	266,560.00	186,592.00	79,968.00
24959	KANPUR NAGAR	CHAUBEYPUR	72241	NADUPUR	150254	SARAY CHHITAM	580	753	256,020.00	179,214.00	76,806.00
24960	KANPUR NAGAR	CHAUBEYPUR	72241	NADUPUR	150261	UMARI	399	518	176,120.00	123,284.00	52,836.00
24961	KANPUR NAGAR	CHAUBEYPUR	72242	NATHOOPUR	150198	NATHOOPUR	1037	1346	457,640.00	320,348.00	137,292.00
24962	KANPUR NAGAR	CHAUBEYPUR	72242	NATHOOPUR	150197	NONHA KALAN	1077	1398	475,320.00	332,724.00	142,596.00
24963	KANPUR NAGAR	CHAUBEYPUR	72242	NATHOOPUR	150200	PURAGANU	406	527	179,180.00	125,426.00	53,754.00
24964	KANPUR NAGAR	CHAUBEYPUR	72247	PRADHANPUR	150185	PRADHANPUR	1212	1574	535,160.00	374,612.00	160,548.00
24965	KANPUR NAGAR	CHAUBEYPUR	72251	ROODRAPUR BAIL	150171	BARUVA KALAN	1120	1454	494,360.00	346,052.00	148,308.00
24966	KANPUR NAGAR	CHAUBEYPUR	72251	ROODRAPUR BAIL	150179	ROODRAPUR BAIL	940	1221	415,140.00	290,598.00	124,542.00
24967	KANPUR NAGAR	CHAUBEYPUR	72253	SANDILA	150244	BAIDANI	550	714	242,760.00	169,932.00	72,828.00
24968	KANPUR NAGAR	CHAUBEYPUR	72253	SANDILA	150245	SANDILA	1052	1366	464,440.00	325,108.00	139,332.00
24969	KANPUR NAGAR	CHAUBEYPUR	72258	TATARPUR	150276	DILAVARPUR TOSVA	461	599	203,660.00	142,562.00	61,098.00
24970	KANPUR NAGAR	CHAUBEYPUR	72258	TATARPUR	150277	RUDAPUR	259	336	114,240.00	79,968.00	34,272.00
24971	KANPUR NAGAR	CHAUBEYPUR	72258	TATARPUR	150273	TATARPUR	894	1161	394,740.00	276,318.00	118,422.00
24972	KANPUR NAGAR	CHAUBEYPUR	72260	UDETPUR BITHOOR	150207	GHAGHPUR	927	1204	409,360.00	286,552.00	122,808.00
24973	KANPUR NAGAR	CHAUBEYPUR	72260	UDETPUR BITHOOR	150222	UDETPUR BITHOOR	1240	1610	547,400.00	383,180.00	164,220.00
24974	KANPUR NAGAR	CHAUBEYPUR	72261	VISHUNPUR	150233	DARIYAPUR BITHOOR	944	1226	416,840.00	291,788.00	125,052.00
24975	KANPUR NAGAR	CHAUBEYPUR	72261	VISHUNPUR	150232	VISHUNPUR	694	901	306,340.00	214,438.00	91,902.00
24976	KANPUR NAGAR	GHATAMPUR	72266	ASGAHA	150881	ASGAHA	1059	1375	467,500.00	327,250.00	140,250.00
24977	KANPUR NAGAR	GHATAMPUR	72266	ASGAHA	150873	BILGAWAN	510	662	225,080.00	157,556.00	67,524.00
24978	KANPUR NAGAR	GHATAMPUR	72267	ASWARMAU	150893	ASWARMAU	1252	1626	552,840.00	386,988.00	165,852.00
24979	KANPUR NAGAR	GHATAMPUR	72277	BIRPUR	150822	BIRPUR	1296	1683	572,220.00	400,554.00	171,666.00
24980	KANPUR NAGAR	GHATAMPUR	72278	CHAUBEPUR	150804	CHAUBEPUR	1006	1306	444,040.00	310,828.00	133,212.00
24981	KANPUR NAGAR	GHATAMPUR	72278	CHAUBEPUR	150809	NABERI	766	995	338,300.00	236,810.00	101,490.00
24982	KANPUR NAGAR	GHATAMPUR	72278	CHAUBEPUR	150804	QUTUBUDDINPUR	276	358	121,720.00	85,204.00	36,516.00
24983	KANPUR NAGAR	GHATAMPUR	72279	CHILLI	150806	CHILLI	1331	1728	587,520.00	411,264.00	176,256.00
24984	KANPUR NAGAR	GHATAMPUR	72281	DAHILAR AWWAL	150865	DAHILAR AWWAL	1122	1457	495,380.00	346,766.00	148,614.00
24985	KANPUR NAGAR	GHATAMPUR	72281	DAHILAR AWWAL	150889	MOHTA	702	911	309,740.00	216,818.00	92,922.00
24986	KANPUR NAGAR	GHATAMPUR	72282	DHARCHHUWA	150885	DHARCHHUWA	1287	1671	568,140.00	397,698.00	170,442.00
24987	KANPUR NAGAR	GHATAMPUR	72283	DHARMANGADPUR	150866	ALIYAPUR	723	939	319,260.00	223,482.00	95,778.00
24988	KANPUR NAGAR	GHATAMPUR	72283	DHARMANGADPUR	150867	DHARMANGADPUR	1341	1741	591,940.00	414,358.00	177,582.00
24989	KANPUR NAGAR	GHATAMPUR	72283	DHARMANGADPUR	150868	JALLA	981	1274	433,160.00	303,212.00	129,948.00
24990	KANPUR NAGAR	GHATAMPUR	72284	DHIRPUR	150871	DHIRPUR	1161	1507	512,380.00	358,666.00	153,714.00

SNo.	District Name	Block Name	LGD Gram Panchayat	Gram Panchayat Name	LGD Village Code	Village Name	TOT_P_2011	Projected Population 2023	Total fund	SBM fund (70 %)	CFC (30%)
1	2	3	4	5	6	7	8	9	10	11	12
24991	KANPUR NAGAR	GHATAMPUR	72285	DOBHA	150769	DOBHA	918	1192	405,280.00	283,696.00	121,584.00
24992	KANPUR NAGAR	GHATAMPUR	72285	DOBHA	150770	ICHHAULI	959	1245	423,300.00	296,310.00	126,990.00
24993	KANPUR NAGAR	GHATAMPUR	72287	FATTEPUR	150832	FATTEPUR	1189	1544	524,960.00	367,472.00	157,488.00
24994	KANPUR NAGAR	GHATAMPUR	72297	JAJPUR	150828	JAIPUR	485	630	214,200.00	149,940.00	64,260.00
24995	KANPUR NAGAR	GHATAMPUR	72297	JAJPUR	150826	JAJPUR	826	1072	364,480.00	255,136.00	109,344.00
24996	KANPUR NAGAR	GHATAMPUR	267459	KATRA	150820	KATRA	1290	1675	569,500.00	398,650.00	170,850.00
24997	KANPUR NAGAR	GHATAMPUR	244399	LAHURIMAU KASIMPUR	150890	BAGARIYA	423	549	186,660.00	130,662.00	55,998.00
24998	KANPUR NAGAR	GHATAMPUR	244399	LAHURIMAU KASIMPUR	940334	LAHURIMAU KASIMPUR	2229	2894	983,960.00	688,772.00	295,188.00
24999	KANPUR NAGAR	GHATAMPUR	72307	LAUKAHA	150817	LAUKAHA	1349	1752	595,680.00	416,976.00	178,704.00
25000	KANPUR NAGAR	GHATAMPUR	72308	MADURI	150878	BIRIYA	550	714	242,760.00	169,932.00	72,828.00
25001	KANPUR NAGAR	GHATAMPUR	72308	MADURI	150877	GAURI GHATAMPUR	415	539	183,260.00	128,282.00	54,978.00
25002	KANPUR NAGAR	GHATAMPUR	72308	MADURI	150879	MADURI	837	1087	369,580.00	258,706.00	110,874.00
25003	KANPUR NAGAR	GHATAMPUR	72309	MAIDHARI	150884	KANDHAULI	902	1171	398,140.00	278,698.00	119,442.00
25004	KANPUR NAGAR	GHATAMPUR	72309	MAIDHARI	150886	MAIDHARI	1048	1361	462,740.00	323,918.00	138,822.00
25005	KANPUR NAGAR	GHATAMPUR	72314	MAVAI MADHAU	150774	MAVAI MADHAU	1382	1794	609,960.00	426,972.00	182,988.00
25006	KANPUR NAGAR	GHATAMPUR	72316	MEHAR ALIPUR	150835	BHAT PURWA	509	661	224,740.00	157,318.00	67,422.00
25007	KANPUR NAGAR	GHATAMPUR	72316	MEHAR ALIPUR	150833	MEHAR ALIPUR	1236	1605	545,700.00	381,990.00	163,710.00
25008	KANPUR NAGAR	GHATAMPUR	72316	MEHAR ALIPUR	150834	SHEKHPUR	558	725	246,500.00	172,550.00	73,950.00
25009	KANPUR NAGAR	GHATAMPUR	72320	PARACHAND	150797	DAULATPUR GHATAMPUR	827	1074	365,160.00	255,612.00	109,548.00
25010	KANPUR NAGAR	GHATAMPUR	72320	PARACHAND	150810	MUSTAFABAD	274	356	121,040.00	84,728.00	36,312.00
25011	KANPUR NAGAR	GHATAMPUR	72320	PARACHAND	150811	PARACHAND	821	1066	362,440.00	253,708.00	108,732.00
25012	KANPUR NAGAR	GHATAMPUR	72320	PARACHAND	150812	RAMPUR NIHURA	414	538	182,920.00	128,044.00	54,876.00
25013	KANPUR NAGAR	GHATAMPUR	72323	RAHTI KHALSA	150781	RAHTI AIMA	809	1050	357,000.00	249,900.00	107,100.00
25014	KANPUR NAGAR	GHATAMPUR	72323	RAHTI KHALSA	150779	RAHTI KHALSA	1117	1450	493,000.00	345,100.00	147,900.00
25015	KANPUR NAGAR	GHATAMPUR	72324	RAIPURA	150842	RADAULI	447	580	197,200.00	138,040.00	59,160.00
25016	KANPUR NAGAR	GHATAMPUR	72324	RAIPURA	150844	RAIPURA	1154	1498	509,320.00	356,524.00	152,796.00
25017	KANPUR NAGAR	GHATAMPUR	72331	SARGAON	150846	BURHANPUR	183	238	80,920.00	56,644.00	24,276.00
25018	KANPUR NAGAR	GHATAMPUR	72332	SHRINAGAR	150795	MUIYA	832	1080	367,200.00	257,040.00	110,160.00
25019	KANPUR NAGAR	GHATAMPUR	72332	SHRINAGAR	150782	SHRINAGAR	1206	1566	532,440.00	372,708.00	159,732.00
25020	KANPUR NAGAR	KAKWAN	72338	ARAJI ISEPUR	150032	ARAJI ISEPUR	1288	1672	568,480.00	397,936.00	170,544.00
25021	KANPUR NAGAR	KAKWAN	72342	DALELPUR	150015	DALELPUR	1151	1494	507,960.00	355,572.00	152,388.00
25022	KANPUR NAGAR	KAKWAN	72342	DALELPUR	150012	DAUDPUR	671	871	296,140.00	207,298.00	88,842.00
25023	KANPUR NAGAR	KAKWAN	72345	GARHEWA	150039	GARHEWA	1154	1498	509,320.00	356,524.00	152,796.00
25024	KANPUR NAGAR	KAKWAN	72346	GARHI	150014	GARHI	911	1183	402,220.00	281,554.00	120,666.00
25025	KANPUR NAGAR	KAKWAN	72346	GARHI	150014	VIHARIPUR	958	1244	422,960.00	296,072.00	126,888.00
25026	KANPUR NAGAR	KAKWAN	72347	HALAMAU	150017	HALAMAU	843	1095	372,300.00	260,610.00	111,690.00
25027	KANPUR NAGAR	KAKWAN	72347	HALAMAU	150018	NYORA KHERA	312	405	137,700.00	96,390.00	41,310.00
25028	KANPUR NAGAR	KAKWAN	72347	HALAMAU	150016	UDAIBHANPUR	252	327	111,180.00	77,826.00	33,354.00
25029	KANPUR NAGAR	KAKWAN	72349	JAMALPUR	150026	ALLIPUR	578	750	255,000.00	178,500.00	76,500.00
25030	KANPUR NAGAR	KAKWAN	72349	JAMALPUR	150027	JAMALPUR	929	1206	410,040.00	287,028.00	123,012.00
25031	KANPUR NAGAR	KAKWAN	72349	JAMALPUR	150025	KHURD KHOJANPUR	676	878	298,520.00	208,964.00	89,556.00
25032	KANPUR NAGAR	KAKWAN	72349	JAMALPUR	150024	MUHAMMADPUR	365	474	161,160.00	112,812.00	48,348.00

SNo.	District Name	Block Name	LGD Gram Panchayat	Gram Panchayat Name	LGD Village Code	Village Name	TOT_P_2011	Projected Population 2023	Total fund	SBM fund (70 %)	CFC (30%)
1	2	3	4	5	6	7	8	9	10	11	12
25033	KANPUR NAGAR	KAKWAN	72355	MAUJAMPUR	150008	KHERWA	509	661	224,740.00	157,318.00	67,422.00
25034	KANPUR NAGAR	KAKWAN	72355	MAUJAMPUR	150009	MAUJAMPUR	944	1226	416,840.00	291,788.00	125,052.00
25035	KANPUR NAGAR	KAKWAN	72358	SALEMPUR BILHAUR	150035	KURALI	798	1036	352,240.00	246,568.00	105,672.00
25036	KANPUR NAGAR	KAKWAN	72358	SALEMPUR BILHAUR	150037	SALEMPUR BILHAUR	1102	1431	486,540.00	340,578.00	145,962.00
25037	KANPUR NAGAR	KAKWAN	72361	UTTAMPUR	150028	UTTAMPUR	1293	1679	570,860.00	399,602.00	171,258.00
25038	KANPUR NAGAR	KALYANPUR	72376	GARHI KANPUR	150354	GARHI KANPUR	1296	1683	572,220.00	400,554.00	171,666.00
25039	KANPUR NAGAR	KALYANPUR	72376	GARHI KANPUR	150353	SUJANPUR	732	950	323,000.00	226,100.00	96,900.00
25040	KANPUR NAGAR	KALYANPUR	72381	HORA BANGAR	150329	CHAK RATANPUR	957	1243	422,620.00	295,834.00	126,786.00
25041	KANPUR NAGAR	KALYANPUR	72381	HORA BANGAR	150330	HORA BANGAR	851	1105	375,700.00	262,990.00	112,710.00
25042	KANPUR NAGAR	KALYANPUR	72382	HORA KACHHAR	150327	GANGPUR KACHHAR	79	103	35,020.00	24,514.00	10,506.00
25043	KANPUR NAGAR	KALYANPUR	72382	HORA KACHHAR	150326	HORA KACHHAR	1148	1491	506,940.00	354,858.00	152,082.00
25044	KANPUR NAGAR	KALYANPUR	72382	HORA KACHHAR	150328	NARAMAUKACHHAR	742	963	327,420.00	229,194.00	98,226.00
25045	KANPUR NAGAR	KALYANPUR	267487	KURSAULI	150333	KURSAULI	1099	1427	485,180.00	339,626.00	145,554.00
25046	KANPUR NAGAR	KALYANPUR	72388	LODHAR	150334	LODHAR	1199	1557	529,380.00	370,566.00	158,814.00
25047	KANPUR NAGAR	KALYANPUR	72392	NAURANGABAD	150332	LOHAR KHERA	867	1126	382,840.00	267,988.00	114,852.00
25048	KANPUR NAGAR	KALYANPUR	72392	NAURANGABAD	150335	NAURANGABAD	1379	1791	608,940.00	426,258.00	182,682.00
25049	KANPUR NAGAR	KALYANPUR	267491	PAKARI	150369	GADAN KHERA	468	608	206,720.00	144,704.00	62,016.00
25050	KANPUR NAGAR	KALYANPUR	267491	PAKARI	150368	PAKARI	940	1221	415,140.00	290,598.00	124,542.00
25051	KANPUR NAGAR	KALYANPUR	72394	PARGAHI BANGAR	150324	BAGDODHIKACHHAR&PARGAHI KACHHA	1239	1609	547,060.00	382,942.00	164,118.00
25052	KANPUR NAGAR	KALYANPUR	72394	PARGAHI BANGAR	150325	PARGAHI BANGAR	992	1288	437,920.00	306,544.00	131,376.00
25053	KANPUR NAGAR	KALYANPUR	72402	SACHENDI URF CHACHERI	940351	SACHENDI URF CHACHERI	19424	25220	17,780,100.00	12,446,070.00	5,334,030.00
25054	KANPUR NAGAR	KALYANPUR	267521	SAMBHARPUR	150315	GANGPUR CHAKWADA	448	582	197,880.00	138,516.00	59,364.00
25055	KANPUR NAGAR	KALYANPUR	267521	SAMBHARPUR	150316	SAMBHARPUR	746	969	329,460.00	230,622.00	98,838.00
25056	KANPUR NAGAR	PATARA	72407	AGAPUR	150585	AGAPUR	1292	1678	570,520.00	399,364.00	171,156.00
25057	KANPUR NAGAR	PATARA	72411	BANHARI	150644	BAMAHAURA	979	1271	432,140.00	302,498.00	129,642.00
25058	KANPUR NAGAR	PATARA	72411	BANHARI	150643	BANHARI	1314	1706	580,040.00	406,028.00	174,012.00
25059	KANPUR NAGAR	PATARA	72418	CHATURIPUR	150623	CHATURIPUR	857	1113	378,420.00	264,894.00	113,526.00
25060	KANPUR NAGAR	PATARA	72418	CHATURIPUR	150622	NARSINGHPUR	643	835	283,900.00	198,730.00	85,170.00
25061	KANPUR NAGAR	PATARA	267539	KAKRAHIYA	150618	KAKRAHIYA	1092	1418	482,120.00	337,484.00	144,636.00
25062	KANPUR NAGAR	PATARA	72430	KHEMPUR	150592	KHEMPUR	1056	1371	466,140.00	326,298.00	139,842.00
25063	KANPUR NAGAR	PATARA	72430	KHEMPUR	150593	SILAHULI	295	383	130,220.00	91,154.00	39,066.00
25064	KANPUR NAGAR	PATARA	72432	MACHHAILA	150581	MACHHAILA	1375	1785	606,900.00	424,830.00	182,070.00
25065	KANPUR NAGAR	PATARA	267554	MIRANPUR	150606	MIRANPUR	1186	1540	523,600.00	366,520.00	157,080.00
25066	KANPUR NAGAR	PATARA	267543	MIRJAPUR	150639	MIRJAPUR	1081	1404	477,360.00	334,152.00	143,208.00
25067	KANPUR NAGAR	PATARA	72433	MUSEPUR	150586	ASWAKPUR	665	863	293,420.00	205,394.00	88,026.00
25068	KANPUR NAGAR	PATARA	72433	MUSEPUR	150587	MUSEPUR	848	1101	374,340.00	262,038.00	112,302.00
25069	KANPUR NAGAR	PATARA	72435	ORIYA	150642	ORIYA	1187	1541	523,940.00	366,758.00	157,182.00
25070	KANPUR NAGAR	PATARA	72444	SANCHITPUR	150621	SANCHITPUR	1190	1545	525,300.00	367,710.00	157,590.00
25071	KANPUR NAGAR	PATARA	267549	SARAY	150633	SARAY	1013	1315	447,100.00	312,970.00	134,130.00
25072	KANPUR NAGAR	PATARA	72445	SARGAWAN	150589	ARKHARI	507	658	223,720.00	156,604.00	67,116.00
25073	KANPUR NAGAR	PATARA	72445	SARGAWAN	150591	PARA RAIB	740	961	326,740.00	228,718.00	98,022.00
25074	KANPUR NAGAR	PATARA	72445	SARGAWAN	150590	SARGAWAN	1214	1576	535,840.00	375,088.00	160,752.00

SNo.	District Name	Block Name	LGD Gram Panchayat	Gram Panchayat Name	LGD Village Code	Village Name	TOT_P_2011	Projected Population 2023	Total fund	SBM fund (70 %)	CFC (30%)
1	2	3	4	5	6	7	8	9	10	11	12
25075	KANPUR NAGAR	PATARA	72446	SARKHELPUR	150596	DATARI	602	782	265,880.00	186,116.00	79,764.00
25076	KANPUR NAGAR	PATARA	72446	SARKHELPUR	150595	SARKHELPUR	1036	1345	457,300.00	320,110.00	137,190.00
25077	KANPUR NAGAR	PATARA	72446	SARKHELPUR	150594	SIMAUUR	456	592	201,280.00	140,896.00	60,384.00
25078	KANPUR NAGAR	SARSOL	72453	AIMA	150493	KARBIGAWAN SALEMPUR	981	1274	433,160.00	303,212.00	129,948.00
25079	KANPUR NAGAR	SARSOL	72454	AKHARI	150564	AKHARI	1125	1461	496,740.00	347,718.00	149,022.00
25080	KANPUR NAGAR	SARSOL	72454	AKHARI	150562	HAZARATPUR	703	913	310,420.00	217,294.00	93,126.00
25081	KANPUR NAGAR	SARSOL	72455	AMAULI	150500	AMAULI	845	1097	372,980.00	261,086.00	111,894.00
25082	KANPUR NAGAR	SARSOL	72455	AMAULI	150507	CHAUDANPUR	325	422	143,480.00	100,436.00	43,044.00
25083	KANPUR NAGAR	SARSOL	72455	AMAULI	150504	LAHAUR PUR	632	821	279,140.00	195,398.00	83,742.00
25084	KANPUR NAGAR	SARSOL	72462	BHUKHNAHI	150467	BHUKHNAHI	1245	1617	549,780.00	384,846.00	164,934.00
25085	KANPUR NAGAR	SARSOL	267562	GARHINARWAL	150473	GARHINARWAL	978	1270	431,800.00	302,260.00	129,540.00
25086	KANPUR NAGAR	SARSOL	267562	GARHINARWAL	150472	KAKRALI	224	291	98,940.00	69,258.00	29,682.00
25087	KANPUR NAGAR	SARSOL	267571	KHUJAULI	150470	KHUJAULI	1035	1344	456,960.00	319,872.00	137,088.00
25088	KANPUR NAGAR	SARSOL	72473	KHWAJAGIPUR	150484	GANGMEW	644	836	284,240.00	198,968.00	85,272.00
25089	KANPUR NAGAR	SARSOL	72473	KHWAJAGIPUR	150483	KHWAJAGIPUR	1153	1497	508,980.00	356,286.00	152,694.00
25090	KANPUR NAGAR	SARSOL	72477	MANDILWA	150559	KURIYANI	446	579	196,860.00	137,802.00	59,058.00
25091	KANPUR NAGAR	SARSOL	72477	MANDILWA	150558	MANDILWA	1075	1396	474,640.00	332,248.00	142,392.00
25092	KANPUR NAGAR	SARSOL	72478	MATHURAKHERA	150513	MATHURAKHERA	536	696	236,640.00	165,648.00	70,992.00
25093	KANPUR NAGAR	SARSOL	72485	NEWADABAUSAR	150540	NEWADABAUSAR	1248	1620	550,800.00	385,560.00	165,240.00
25094	KANPUR NAGAR	SARSOL	72485	NEWADABAUSAR	150557	PANAURI	536	696	236,640.00	165,648.00	70,992.00
25095	KANPUR NAGAR	SARSOL	267559	PALI KHURD	150477	PALIKHURD	1111	1443	490,620.00	343,434.00	147,186.00
25096	KANPUR NAGAR	SARSOL	72495	SARSAUL	940429	SARSAUL	16887	21926	15,457,830.00	10,820,481.00	4,637,349.00
25097	KANPUR NAGAR	SARSOL	72497	SEMARJHAL	150555	SEMARJHAL	1380	1792	609,280.00	426,496.00	182,784.00
25098	KANPUR NAGAR	SARSOL	72497	SEMARJHAL	150556	TIKRA CHAUHAN	742	963	327,420.00	229,194.00	98,226.00
25099	KANPUR NAGAR	SARSOL	72498	SEMARUA	150471	SEMARUA	1220	1584	538,560.00	376,992.00	161,568.00
25100	KANPUR NAGAR	SARSOL	72503	TAJPUR	150475	TAJPUR	1168	1517	515,780.00	361,046.00	154,734.00
25101	KANPUR NAGAR	SARSOL	72506	TIKARBHAU	150560	BHAGUWAKHERA	509	661	224,740.00	157,318.00	67,422.00
25102	KANPUR NAGAR	SARSOL	72506	TIKARBHAU	150551	DHARMANGADPUR NARWAL	270	351	119,340.00	83,538.00	35,802.00
25103	KANPUR NAGAR	SARSOL	72506	TIKARBHAU	150549	PARA	687	892	303,280.00	212,296.00	90,984.00
25104	KANPUR NAGAR	SARSOL	72506	TIKARBHAU	150553	TIKARBHAU	638	828	281,520.00	197,064.00	84,456.00
25105	KANPUR NAGAR	SARSOL	72509	TIRMA	150466	TIRMA	1177	1528	519,520.00	363,664.00	155,856.00
25106	KANPUR NAGAR	SARSOL	72511	TUSAURA	150480	MANDHANA	993	1289	438,260.00	306,782.00	131,478.00
25107	KANPUR NAGAR	SARSOL	72511	TUSAURA	150476	TUSAURA	1138	1478	502,520.00	351,764.00	150,756.00
25108	KANPUR NAGAR	SHIVRAJPUR	72512	BACHIPUR	150147	BACHIPUR	1013	1315	447,100.00	312,970.00	134,130.00
25109	KANPUR NAGAR	SHIVRAJPUR	72512	BACHIPUR	150148	DEVKALEE SHIVRAJPUR	760	987	335,580.00	234,906.00	100,674.00
25110	KANPUR NAGAR	SHIVRAJPUR	72516	BHATPURA SHIVRAJPUR	150104	BAHRAMAPUR	756	982	333,880.00	233,716.00	100,164.00
25111	KANPUR NAGAR	SHIVRAJPUR	72516	BHATPURA SHIVRAJPUR	150103	BHATPURA SHIVRAJPUR	939	1219	414,460.00	290,122.00	124,338.00
25112	KANPUR NAGAR	SHIVRAJPUR	72516	BHATPURA SHIVRAJPUR	150102	PATHAKPUR SHIVRAJPUR	627	814	276,760.00	193,732.00	83,028.00
25113	KANPUR NAGAR	SHIVRAJPUR	72520	BILHAN	150091	BILHAN	998	1296	440,640.00	308,448.00	132,192.00
25114	KANPUR NAGAR	SHIVRAJPUR	72520	BILHAN	150090	MEERPUR BILHAN	787	1022	347,480.00	243,236.00	104,244.00
25115	KANPUR NAGAR	SHIVRAJPUR	72522	BOJHA	150157	BOJHA	884	1148	390,320.00	273,224.00	117,096.00
25116	KANPUR NAGAR	SHIVRAJPUR	72522	BOJHA	150160	PURA BUZURG	337	438	148,920.00	104,244.00	44,676.00

SNo.	District Name	Block Name	LGD Gram Panchayat	Gram Panchayat Name	LGD Village Code	Village Name	TOT_P_2011	Projected Population 2023	Total fund	SBM fund (70 %)	CFC (30%)
1	2	3	4	5	6	7	8	9	10	11	12
25117	KANPUR NAGAR	SHIVRAJPUR	72523	CHHATARPUR	150078	CHAK BENCHA	697	905	307,700.00	215,390.00	92,310.00
25118	KANPUR NAGAR	SHIVRAJPUR	72523	CHHATARPUR	150079	CHHATARPUR	754	979	332,860.00	233,002.00	99,858.00
25119	KANPUR NAGAR	SHIVRAJPUR	72524	DAHA ROODRAPUR	150121	DAHA ROODRAPUR	1096	1423	483,820.00	338,674.00	145,146.00
25120	KANPUR NAGAR	SHIVRAJPUR	72526	DALEEP NAGAR	150162	DALEEP NAGAR	917	1191	404,940.00	283,458.00	121,482.00
25121	KANPUR NAGAR	SHIVRAJPUR	72526	DALEEP NAGAR	150165	FATTEPUR MAJRA DALIP NAGAR	261	339	115,260.00	80,682.00	34,578.00
25122	KANPUR NAGAR	SHIVRAJPUR	72526	DALEEP NAGAR	150166	KARTARIYA	1024	1330	452,200.00	316,540.00	135,660.00
25123	KANPUR NAGAR	SHIVRAJPUR	72526	DALEEP NAGAR	150163	MORHAR	772	1002	340,680.00	238,476.00	102,204.00
25124	KANPUR NAGAR	SHIVRAJPUR	72531	GHIMAU	150041	GHIMAU	2363	3068	1,043,120.00	730,184.00	312,936.00
25125	KANPUR NAGAR	SHIVRAJPUR	267591	GODRA	150054	GORARA	1001	1300	442,000.00	309,400.00	132,600.00
25126	KANPUR NAGAR	SHIVRAJPUR	274181	GOPALPUR	150067	GOPALPUR SHIVRAJPUR	709	921	313,140.00	219,198.00	93,942.00
25127	KANPUR NAGAR	SHIVRAJPUR	274181	GOPALPUR	150061	KAPOORPUR BHAWAN	690	896	304,640.00	213,248.00	91,392.00
25128	KANPUR NAGAR	SHIVRAJPUR	72533	HINDUPUR	150108	DARIYAPUR SHIVRAJPUR	561	728	247,520.00	173,264.00	74,256.00
25129	KANPUR NAGAR	SHIVRAJPUR	72533	HINDUPUR	150114	GOVINDPUR	306	397	134,980.00	94,486.00	40,494.00
25130	KANPUR NAGAR	SHIVRAJPUR	72533	HINDUPUR	150134	GURAINY	494	641	217,940.00	152,558.00	65,382.00
25131	KANPUR NAGAR	SHIVRAJPUR	72533	HINDUPUR	150116	HINDUPUR	660	857	291,380.00	203,966.00	87,414.00
25132	KANPUR NAGAR	SHIVRAJPUR	72534	JADEPUR DHASSA	150167	JADEPUR DHASSA	1338	1737	590,580.00	413,406.00	177,174.00
25133	KANPUR NAGAR	SHIVRAJPUR	72535	KAKOOPUR NIHAL	150073	KAKOOPUR HALBAL	656	852	289,680.00	202,776.00	86,904.00
25134	KANPUR NAGAR	SHIVRAJPUR	72535	KAKOOPUR NIHAL	150076	KAKOOPUR NIHAL	1024	1330	452,200.00	316,540.00	135,660.00
25135	KANPUR NAGAR	SHIVRAJPUR	72537	KAKUPUR SITARAM	150080	KAKUPUR SITARAM	1798	2335	793,900.00	555,730.00	238,170.00
25136	KANPUR NAGAR	SHIVRAJPUR	72538	KAMALPUR	150050	KAMALPUR	770	1000	340,000.00	238,000.00	102,000.00
25137	KANPUR NAGAR	SHIVRAJPUR	72538	KAMALPUR	150140	KHODHAN	401	521	177,140.00	123,998.00	53,142.00
25138	KANPUR NAGAR	SHIVRAJPUR	72541	KASAMAU	150131	JAGDISHPUR	762	989	336,260.00	235,382.00	100,878.00
25139	KANPUR NAGAR	SHIVRAJPUR	72541	KASAMAU	150128	KASAMAU	882	1145	389,300.00	272,510.00	116,790.00
25140	KANPUR NAGAR	SHIVRAJPUR	274180	KIRATPUR	150145	ANTI	470	610	207,400.00	145,180.00	62,220.00
25141	KANPUR NAGAR	SHIVRAJPUR	274180	KIRATPUR	150153	KIRATPUR	674	875	297,500.00	208,250.00	89,250.00
25142	KANPUR NAGAR	SHIVRAJPUR	274180	KIRATPUR	150152	MARAHMAT NAGAR	546	709	241,060.00	168,742.00	72,318.00
25143	KANPUR NAGAR	SHIVRAJPUR	72542	KUNWARPUR	150058	KUNWARPUR	947	1230	418,200.00	292,740.00	125,460.00
25144	KANPUR NAGAR	SHIVRAJPUR	72542	KUNWARPUR	150062	RAWALALPUR	923	1198	407,320.00	285,124.00	122,196.00
25145	KANPUR NAGAR	SHIVRAJPUR	72543	KUNWARPUR KUKARI	150142	KUNWARPUR KUKARI	1207	1567	532,780.00	372,946.00	159,834.00
25146	KANPUR NAGAR	SHIVRAJPUR	72544	KURMIKHERA KHURD	150133	CHAK SAMBHARPUR	210	273	92,820.00	64,974.00	27,846.00
25147	KANPUR NAGAR	SHIVRAJPUR	72544	KURMIKHERA KHURD	150136	JAGATPUR	494	641	217,940.00	152,558.00	65,382.00
25148	KANPUR NAGAR	SHIVRAJPUR	72544	KURMIKHERA KHURD	150135	KURMIKHERA KHURD	808	1049	356,660.00	249,662.00	106,998.00
25149	KANPUR NAGAR	SHIVRAJPUR	72545	MAHARAJ NAGAR	150137	MAHARAJ NAGAR	604	784	266,560.00	186,592.00	79,968.00
25150	KANPUR NAGAR	SHIVRAJPUR	72545	MAHARAJ NAGAR	150155	NIVADA SUKKHA	350	454	154,360.00	108,052.00	46,308.00
25151	KANPUR NAGAR	SHIVRAJPUR	72545	MAHARAJ NAGAR	150164	TORKAPUR	279	362	123,080.00	86,156.00	36,924.00
25152	KANPUR NAGAR	SHIVRAJPUR	72546	MAHIPALPUR	150095	MAHIPALPUR	1377	1788	607,920.00	425,544.00	182,376.00
25153	KANPUR NAGAR	SHIVRAJPUR	72546	MAHIPALPUR	150093	MURERI	259	336	114,240.00	79,968.00	34,272.00
25154	KANPUR NAGAR	SHIVRAJPUR	72546	MAHIPALPUR	150094	NEWADA THATI	513	666	226,440.00	158,508.00	67,932.00
25155	KANPUR NAGAR	SHIVRAJPUR	72548	MANPUR	150113	MANPUR	895	1162	395,080.00	276,556.00	118,524.00
25156	KANPUR NAGAR	SHIVRAJPUR	72548	MANPUR	150112	PURE BALAN	308	400	136,000.00	95,200.00	40,800.00
25157	KANPUR NAGAR	SHIVRAJPUR	72548	MANPUR	150188	SHAHPUR MALHA	958	1244	422,960.00	296,072.00	126,888.00
25158	KANPUR NAGAR	SHIVRAJPUR	72550	MUH POCHHA	150072	MUH POCHHA	759	985	334,900.00	234,430.00	100,470.00

SNo.	District Name	Block Name	LGD Gram Panchayat	Gram Panchayat Name	LGD Village Code	Village Name	TOT_P_2011	Projected Population 2023	Total fund	SBM fund (70 %)	CFC (30%)
1	2	3	4	5	6	7	8	9	10	11	12
25159	KANPUR NAGAR	SHIVRAJPUR	72554	NEVADA HARIRAM	150056	NEVADA HARIRAM	1250	1623	551,820.00	386,274.00	165,546.00
25160	KANPUR NAGAR	SHIVRAJPUR	72554	NEVADA HARIRAM	150057	SHUKLAPUR	538	699	237,660.00	166,362.00	71,298.00
25161	KANPUR NAGAR	SHIVRAJPUR	72555	NEVADA MADHAI	150099	MADANEPUR	299	388	131,920.00	92,344.00	39,576.00
25162	KANPUR NAGAR	SHIVRAJPUR	72555	NEVADA MADHAI	150100	NEVADA BHAGGI	367	477	162,180.00	113,526.00	48,654.00
25163	KANPUR NAGAR	SHIVRAJPUR	72555	NEVADA MADHAI	150098	NEVADA MADHAI	628	815	277,100.00	193,970.00	83,130.00
25164	KANPUR NAGAR	SHIVRAJPUR	72555	NEVADA MADHAI	150097	SABALPUR SHIVRAJPUR	328	426	144,840.00	101,388.00	43,452.00
25165	KANPUR NAGAR	SHIVRAJPUR	72556	NEVADA MAHASARAN	150105	AJALI	596	774	263,160.00	184,212.00	78,948.00
25166	KANPUR NAGAR	SHIVRAJPUR	72556	NEVADA MAHASARAN	150107	ISHEPUR SHIVRAJPUR	497	645	219,300.00	153,510.00	65,790.00
25167	KANPUR NAGAR	SHIVRAJPUR	72556	NEVADA MAHASARAN	150106	NEVADA MAHASARAN	804	1044	354,960.00	248,472.00	106,488.00
25168	KANPUR NAGAR	SHIVRAJPUR	267586	NEVADA SUJAN	150127	EDHANA	472	613	208,420.00	145,894.00	62,526.00
25169	KANPUR NAGAR	SHIVRAJPUR	267586	NEVADA SUJAN	150124	NEVADA SUJAN	563	731	248,540.00	173,978.00	74,562.00
25170	KANPUR NAGAR	SHIVRAJPUR	72557	NEVADA TARAPAT	150088	NEVADA AJIT RAY	420	545	185,300.00	129,710.00	55,590.00
25171	KANPUR NAGAR	SHIVRAJPUR	72557	NEVADA TARAPAT	150089	NEVADA TARAPAT	755	980	333,200.00	233,240.00	99,960.00
25172	KANPUR NAGAR	SHIVRAJPUR	72558	NISON	150118	JAITPUR SHIVRAJPUR	611	793	269,620.00	188,734.00	80,886.00
25173	KANPUR NAGAR	SHIVRAJPUR	72558	NISON	150117	NISON	1010	1311	445,740.00	312,018.00	133,722.00
25174	KANPUR NAGAR	SHIVRAJPUR	72559	NIVADA DARIYA	150092	NEVADA KANTHI	488	634	215,560.00	150,892.00	64,668.00
25175	KANPUR NAGAR	SHIVRAJPUR	72559	NIVADA DARIYA	150075	NIVADA DARIYA	1077	1398	475,320.00	332,724.00	142,596.00
25176	KANPUR NAGAR	SHIVRAJPUR	72559	NIVADA DARIYA	150074	SADIKAMAU	843	1095	372,300.00	260,610.00	111,690.00
25177	KANPUR NAGAR	SHIVRAJPUR	72560	RAMPUR NARUVA	150046	NADEEHA DHAMOO	478	621	211,140.00	147,798.00	63,342.00
25178	KANPUR NAGAR	SHIVRAJPUR	72560	RAMPUR NARUVA	150048	RAMPUR NARUVA	700	909	309,060.00	216,342.00	92,718.00
25179	KANPUR NAGAR	SHIVRAJPUR	72563	RATANPUR	150119	JORAVARPUR	611	793	269,620.00	188,734.00	80,886.00
25180	KANPUR NAGAR	SHIVRAJPUR	72563	RATANPUR	150115	RATANPUR	599	778	264,520.00	185,164.00	79,356.00
25181	KANPUR NAGAR	SHIVRAJPUR	267576	RAUTAPUR KHURD	150130	RAM NAGAR	291	378	128,520.00	89,964.00	38,556.00
25182	KANPUR NAGAR	SHIVRAJPUR	267576	RAUTAPUR KHURD	150129	RAUTAPUR KHURD	998	1296	440,640.00	308,448.00	132,192.00
25183	KANPUR NAGAR	SHIVRAJPUR	267589	SAILHA	150066	JANPUR URF RANI NEVADA	373	484	164,560.00	115,192.00	49,368.00
25184	KANPUR NAGAR	SHIVRAJPUR	267589	SAILHA	150063	SAILHA	629	817	277,780.00	194,446.00	83,334.00
25185	KANPUR NAGAR	SHIVRAJPUR	72566	SARIGAWAN	150045	SARIGAWAN	1198	1555	528,700.00	370,090.00	158,610.00
25186	KANPUR NAGAR	SHIVRAJPUR	72567	SHAHPUR KAMA	150110	BHAUNATPUR	466	605	205,700.00	143,990.00	61,710.00
25187	KANPUR NAGAR	SHIVRAJPUR	72567	SHAHPUR KAMA	150111	SHAHPUR KAMA	510	662	225,080.00	157,556.00	67,524.00
25188	KANPUR NAGAR	SHIVRAJPUR	72567	SHAHPUR KAMA	150109	UDAITPUR SHIVRAJPUR	547	710	241,400.00	168,980.00	72,420.00
25189	KANPUR NAGAR	SHIVRAJPUR	72568	SHIKANDPUR SHIVRAJPUR	150123	NEVADA HANSI	712	924	314,160.00	219,912.00	94,248.00
25190	KANPUR NAGAR	SHIVRAJPUR	72568	SHIKANDPUR SHIVRAJPUR	150122	SHIKANDPUR SHIVRAJPUR	692	898	305,320.00	213,724.00	91,596.00
25191	KANPUR NAGAR	VIDHUNU	72572	AFJALPUR	150424	AFJALPUR	850	1104	375,360.00	262,752.00	112,608.00
25192	KANPUR NAGAR	VIDHUNU	72572	AFJALPUR	150417	MATIYARA	1022	1327	451,180.00	315,826.00	135,354.00
25193	KANPUR NAGAR	VIDHUNU	72573	AITI	150374	AITI	1064	1382	469,880.00	328,916.00	140,964.00
25194	KANPUR NAGAR	VIDHUNU	72573	AITI	150375	LALHE PUR	895	1162	395,080.00	276,556.00	118,524.00
25195	KANPUR NAGAR	VIDHUNU	72573	AITI	150373	RAIPUR KATHHAR	383	497	168,980.00	118,286.00	50,694.00
25196	KANPUR NAGAR	VIDHUNU	72574	AMLIPUR	150442	AMLIPUR	1471	1910	649,400.00	454,580.00	194,820.00
25197	KANPUR NAGAR	VIDHUNU	72574	AMLIPUR	150438	KHARAGPUR	852	1106	376,040.00	263,228.00	112,812.00
25198	KANPUR NAGAR	VIDHUNU	267614	ATAWA	150455	ATAWA	1148	1491	506,940.00	354,858.00	152,082.00
25199	KANPUR NAGAR	VIDHUNU	267614	ATAWA	150457	CHAKDWARI	373	484	164,560.00	115,192.00	49,368.00
25200	KANPUR NAGAR	VIDHUNU	267619	BAGHARA	150445	BAGHARA	1179	1531	520,540.00	364,378.00	156,162.00

SNo.	District Name	Block Name	LGD Gram Panchayat	Gram Panchayat Name	LGD Village Code	Village Name	TOT_P_2011	Projected Population 2023	Total fund	SBM fund (70 %)	CFC (30%)
1	2	3	4	5	6	7	8	9	10	11	12
25201	KANPUR NAGAR	VIDHUNU	72576	BAKAULI	150403	BAKAULI	1008	1309	445,060.00	311,542.00	133,518.00
25202	KANPUR NAGAR	VIDHUNU	72576	BAKAULI	150402	GOSARA	283	367	124,780.00	87,346.00	37,434.00
25203	KANPUR NAGAR	VIDHUNU	72580	BUDHERA	150449	BUDHERA	1166	1514	514,760.00	360,332.00	154,428.00
25204	KANPUR NAGAR	VIDHUNU	72580	BUDHERA	150450	KUDHGAON	892	1158	393,720.00	275,604.00	118,116.00
25205	KANPUR NAGAR	VIDHUNU	72586	GADHEWA MOHASINPUR	150395	GADHEWA MOHASINPUR	1316	1709	581,060.00	406,742.00	174,318.00
25206	KANPUR NAGAR	VIDHUNU	72602	KORIYA	150447	KORIYA	1358	1763	599,420.00	419,594.00	179,826.00
25207	KANPUR NAGAR	VIDHUNU	72606	KURAUNA BAHADUR NAGAR	150397	DURJANPUR	494	641	217,940.00	152,558.00	65,382.00
25208	KANPUR NAGAR	VIDHUNU	72606	KURAUNA BAHADUR NAGAR	150393	KURAUNA BAHADUR NAGAR	835	1084	368,560.00	257,992.00	110,568.00
25209	KANPUR NAGAR	VIDHUNU	267627	NEORI	150394	DANDE KA PURWA	653	848	288,320.00	201,824.00	86,496.00
25210	KANPUR NAGAR	VIDHUNU	267627	NEORI	150396	NEORI	973	1263	429,420.00	300,594.00	128,826.00
25211	KANPUR NAGAR	VIDHUNU	72617	RAMKHERA	150410	RAMKHERA	1126	1462	497,080.00	347,956.00	149,124.00
25212	KANPUR NAGAR	VIDHUNU	72617	RAMKHERA	150416	SURALI	528	686	233,240.00	163,268.00	69,972.00
25213	KANPUR NAGAR	VIDHUNU	72619	SENIYA	150456	SENIYA	1248	1620	550,800.00	385,560.00	165,240.00
25214	KANPUR NAGAR	VIDHUNU	72624	TIKARMANDHAI	150465	TIKARMANDHAI	1279	1661	564,740.00	395,318.00	169,422.00
25215	KANPUR NAGAR	CHUABEPUR	72217	BHAUPUR MADHO SINGH	150228	Rampur Kishor Singh	696	904	307,360.00	215,152.00	92,208.00
25216	KANPUR NAGAR	SARSAUL	72455	AMAULI	150505	KATRI JAMDA	12	16	5,440.00	3,808.00	1,632.00
25217	KASGANJ	AMANPUR	59606	ALLIPUR	215580	BIKORA	729	947	321,980.00	225,386.00	96,594.00
25218	KASGANJ	AMANPUR	59607	ANANDPUR	215572	ANANDPUR	1197	1554	528,360.00	369,852.00	158,508.00
25219	KASGANJ	AMANPUR	59607	ANANDPUR	215566	NAGLA KHARI	885	1149	390,660.00	273,462.00	117,198.00
25220	KASGANJ	AMANPUR	59610	BACHHMAI	215584	BACHHMAI	1210	1571	534,140.00	373,898.00	160,242.00
25221	KASGANJ	AMANPUR	59611	BADHARIKHURD	215534	BADHARIKHURD	1299	1687	573,580.00	401,506.00	172,074.00
25222	KASGANJ	AMANPUR	59614	BASAWAN PUR	215537	BASAWAN PUR	837	1087	369,580.00	258,706.00	110,874.00
25223	KASGANJ	AMANPUR	59614	BASAWAN PUR	215538	DHORIKA	428	556	189,040.00	132,328.00	56,712.00
25224	KASGANJ	AMANPUR	268307	BHAGUPUR BADEPUR	215586	BADDUPUR	732	950	323,000.00	226,100.00	96,900.00
25225	KASGANJ	AMANPUR	268307	BHAGUPUR BADEPUR	215585	BHAGUPURA	1409	1829	621,860.00	435,302.00	186,558.00
25226	KASGANJ	AMANPUR	59617	BHRAGUWASINI	215591	MAJHOLA	1226	1592	541,280.00	378,896.00	162,384.00
25227	KASGANJ	AMANPUR	59619	DEWARI	215554	DEWARI	1383	1796	610,640.00	427,448.00	183,192.00
25228	KASGANJ	AMANPUR	268351	DORRA	215587	DORRA	1097	1424	484,160.00	338,912.00	145,248.00
25229	KASGANJ	AMANPUR	59620	FIROZPUR SANI	215530	FIROZPUR SANI	1035	1344	456,960.00	319,872.00	137,088.00
25230	KASGANJ	AMANPUR	59620	FIROZPUR SANI	215550	MAHESHPUR	737	957	325,380.00	227,766.00	97,614.00
25231	KASGANJ	AMANPUR	59621	GENDUPURA GOBERDHAN	215532	GENDUPURA GOBERDHAN	869	1128	383,520.00	268,464.00	115,056.00
25232	KASGANJ	AMANPUR	59621	GENDUPURA GOBERDHAN	215531	GENDUPURA PADAM SINGH	998	1296	440,640.00	308,448.00	132,192.00
25233	KASGANJ	AMANPUR	59622	HANSPUR	215607	HANSPUR	857	1113	378,420.00	264,894.00	113,526.00
25234	KASGANJ	AMANPUR	59622	HANSPUR	215608	HARRAJ PUR	685	889	302,260.00	211,582.00	90,678.00
25235	KASGANJ	AMANPUR	59622	HANSPUR	215606	NAGARIA	718	932	316,880.00	221,816.00	95,064.00
25236	KASGANJ	AMANPUR	59623	JAKHA	215558	CHAUPARA	907	1178	400,520.00	280,364.00	120,156.00
25237	KASGANJ	AMANPUR	59623	JAKHA	215557	JAKHA	1153	1497	508,980.00	356,286.00	152,694.00
25238	KASGANJ	AMANPUR	59630	KISHOR PUR	215518	DARUA PUR	1284	1667	566,780.00	396,746.00	170,034.00
25239	KASGANJ	AMANPUR	59630	KISHOR PUR	215519	KISHOR PUR	1625	2110	717,400.00	502,180.00	215,220.00
25240	KASGANJ	AMANPUR	59632	LAKHMIPUR	215555	LAKHMIPUR	1624	2109	717,060.00	501,942.00	215,118.00
25241	KASGANJ	AMANPUR	268225	NAGLA KUNDAN SAROUTH	215603	NAGLA KUNDAN	753	978	332,520.00	232,764.00	99,756.00
25242	KASGANJ	AMANPUR	268225	NAGLA KUNDAN SAROUTH	215604	SARONTHI	505	656	223,040.00	156,128.00	66,912.00

SNo.	District Name	Block Name	LGD Gram Panchayat	Gram Panchayat Name	LGD Village Code	Village Name	TOT_P_2011	Projected Population 2023	Total fund	SBM fund (70 %)	CFC (30%)
1	2	3	4	5	6	7	8	9	10	11	12
25243	KASGANJ	AMANPUR	59638	NEEWARI	215527	MAJID PUR	552	717	243,780.00	170,646.00	73,134.00
25244	KASGANJ	AMANPUR	59638	NEEWARI	215525	NEEWARI	1584	2057	699,380.00	489,566.00	209,814.00
25245	KASGANJ	AMANPUR	59644	REKH PUR	215523	MUNABBAR PUR	1098	1426	484,840.00	339,388.00	145,452.00
25246	KASGANJ	AMANPUR	59644	REKH PUR	215522	REKH PUR	1169	1518	516,120.00	361,284.00	154,836.00
25247	KASGANJ	AMANPUR	268375	SARSAITH	215563	SARSAIT	1007	1307	444,380.00	311,066.00	133,314.00
25248	KASGANJ	AMANPUR	59649	SEMRA MORCHA	215614	SEMRA MORCHA	1072	1392	473,280.00	331,296.00	141,984.00
25249	KASGANJ	AMANPUR	59649	SEMRA MORCHA	215609	THANPUR	718	932	316,880.00	221,816.00	95,064.00
25250	KASGANJ	AMANPUR	59650	SEWAKA	215583	BEENPUR KHURD	657	853	290,020.00	203,014.00	87,006.00
25251	KASGANJ	AMANPUR	59650	SEWAKA	215582	SEWAKA	1610	2090	710,600.00	497,420.00	213,180.00
25252	KASGANJ	AMANPUR	59653	SIKANDRA BAD	215589	SIKANDRA BAD	1281	1663	565,420.00	395,794.00	169,626.00
25253	KASGANJ	AMANPUR	59654	SUJAN PUR	215540	MUBARIK PUR	398	517	175,780.00	123,046.00	52,734.00
25254	KASGANJ	AMANPUR	59654	SUJAN PUR	215542	PEERI	213	277	94,180.00	65,926.00	28,254.00
25255	KASGANJ	AMANPUR	59654	SUJAN PUR	215541	SUJAN PUR	798	1036	352,240.00	246,568.00	105,672.00
25256	KASGANJ	AMANPUR	59656	THARACHITARA	215549	THARACHITARA	1610	2090	710,600.00	497,420.00	213,180.00
25257	KASGANJ	AMANPUR	59657	UNCHAGAON	215605	UNCHAGAON	1368	1776	603,840.00	422,688.00	181,152.00
25258	KASGANJ	AMANPUR	59658	VEERPUR	215574	VEERPUR	1402	1820	618,800.00	433,160.00	185,640.00
25259	KASGANJ	AMANPUR	59659	WARANAGAR	215560	WARANAGAR	1558	2023	687,820.00	481,474.00	206,346.00
25260	KASGANJ	AMANPUR	59661	YADGAR PUR	215539	YADGAR PUR	1467	1905	647,700.00	453,390.00	194,310.00
25261	KASGANJ	GANJ DUNDWARA	59712	AHMAD DEVNAGAR	215713	NAGLA WAZIR	681	884	300,560.00	210,392.00	90,168.00
25262	KASGANJ	GANJ DUNDWARA	59721	BANAIL	215757	BANAIL	1008	1309	445,060.00	311,542.00	133,518.00
25263	KASGANJ	GANJ DUNDWARA	59721	BANAIL	215759	NAGLA CHINA	851	1105	375,700.00	262,990.00	112,710.00
25264	KASGANJ	GANJ DUNDWARA	59722	BANGAS NAGAR	215770	BANGAS NAGAR	1134	1472	500,480.00	350,336.00	150,144.00
25265	KASGANJ	GANJ DUNDWARA	59722	BANGAS NAGAR	215767	LAKHAPUR	759	985	334,900.00	234,430.00	100,470.00
25266	KASGANJ	GANJ DUNDWARA	268435	DIWAN NAGAR	215763	DEEVANNAGAR	1217	1580	537,200.00	376,040.00	161,160.00
25267	KASGANJ	GANJ DUNDWARA	59734	GHABRA	215736	CHIRAULI KHATI	941	1222	415,480.00	290,836.00	124,644.00
25268	KASGANJ	GANJ DUNDWARA	59734	GHABRA	215735	GHABRA	1011	1313	446,420.00	312,494.00	133,926.00
25269	KASGANJ	GANJ DUNDWARA	59737	KHADUIYA	215765	KHADUIYA	1487	1931	656,540.00	459,578.00	196,962.00
25270	KASGANJ	GANJ DUNDWARA	59737	KHADUIYA	215738	RASOOLPUR ARAURA	1205	1565	532,100.00	372,470.00	159,630.00
25271	KASGANJ	GANJ DUNDWARA	59738	KHIJARPUR	215720	KHIJARPUR	1428	1854	630,360.00	441,252.00	189,108.00
25272	KASGANJ	GANJ DUNDWARA	59738	KHIJARPUR	215719	SIKANDARPUR KHURD	973	1263	429,420.00	300,594.00	128,826.00
25273	KASGANJ	GANJ DUNDWARA	59739	LABHER	215768	LABHER	1099	1427	485,180.00	339,626.00	145,554.00
25274	KASGANJ	GANJ DUNDWARA	59739	LABHER	215769	NADARMAI	572	743	252,620.00	176,834.00	75,786.00
25275	KASGANJ	GANJ DUNDWARA	59740	MASTIPUR	215750	MASTIPUR	1038	1348	458,320.00	320,824.00	137,496.00
25276	KASGANJ	GANJ DUNDWARA	59746	NAGLA BHAGNA	215754	CHAURAIYA	709	921	313,140.00	219,198.00	93,942.00
25277	KASGANJ	GANJ DUNDWARA	59746	NAGLA BHAGNA	215755	NAGLA BHAGNA	1280	1662	565,080.00	395,556.00	169,524.00
25278	KASGANJ	GANJ DUNDWARA	59747	NAGLA DAMAR	215782	IMAMUDDINNAGAR	718	932	316,880.00	221,816.00	95,064.00
25279	KASGANJ	GANJ DUNDWARA	59747	NAGLA DAMAR	215781	NAGLA DAMAR	1205	1565	532,100.00	372,470.00	159,630.00
25280	KASGANJ	GANJ DUNDWARA	59756	RAJEPUR KURRA KHAM	215805	MUNJ KHERA	241	313	106,420.00	74,494.00	31,926.00
25281	KASGANJ	GANJ DUNDWARA	59756	RAJEPUR KURRA KHAM	215809	RAJEPUR KURRA KHAS	246	319	108,460.00	75,922.00	32,538.00
25282	KASGANJ	GANJ DUNDWARA	59756	RAJEPUR KURRA KHAM	215811	RAJEPUR KURRA PUKHTA	1115	1448	492,320.00	344,624.00	147,696.00
25283	KASGANJ	GANJ DUNDWARA	59758	SALAWATNAGAR	215766	SALAWATNAGAR	1458	1893	643,620.00	450,534.00	193,086.00
25284	KASGANJ	GANJ DUNDWARA	268414	USMAN PUR	215774	USMANPUR	1455	1889	642,260.00	449,582.00	192,678.00

SNo.	District Name	Block Name	LGD Gram Panchayat	Gram Panchayat Name	LGD Village Code	Village Name	TOT_P_2011	Projected Population 2023	Total fund	SBM fund (70 %)	CFC (30%)
1	2	3	4	5	6	7	8	9	10	11	12
25285	KASGANJ	KASGANJ	59876	AFJALPUR	215497	AFJALPUR	1274	1654	562,360.00	393,652.00	168,708.00
25286	KASGANJ	KASGANJ	59878	AMARPUR	215500	AMARPUR	617	801	272,340.00	190,638.00	81,702.00
25287	KASGANJ	KASGANJ	59878	AMARPUR	215501	DILAWALI	751	975	331,500.00	232,050.00	99,450.00
25288	KASGANJ	KASGANJ	268646	BAKNER	215502	BAKNER	1480	1922	653,480.00	457,436.00	196,044.00
25289	KASGANJ	KASGANJ	59882	BARKHURDAR PUR	215435	BARKHURDAR PUR	1195	1552	527,680.00	369,376.00	158,304.00
25290	KASGANJ	KASGANJ	59883	BERAMPUR	215491	BERAMPUR	1255	1630	554,200.00	387,940.00	166,260.00
25291	KASGANJ	KASGANJ	59888	BHARHPURA	215484	BHARHPURA	306	397	134,980.00	94,486.00	40,494.00
25292	KASGANJ	KASGANJ	59888	BHARHPURA	215483	BHARSOLI MUSTAFABAD	948	1231	418,540.00	292,978.00	125,562.00
25293	KASGANJ	KASGANJ	59888	BHARHPURA	215488	NAGLA PIPAL	332	431	146,540.00	102,578.00	43,962.00
25294	KASGANJ	KASGANJ	59892	BIRSUA	215473	BIRSUA	1644	2135	725,900.00	508,130.00	217,770.00
25295	KASGANJ	KASGANJ	59896	FARID PUR	215437	FARID PUR	1559	2024	688,160.00	481,712.00	206,448.00
25296	KASGANJ	KASGANJ	59898	FIROJPUR SIHOLA ALIYAR KHAN	215468	FIROJPUR SIHOLA ALIYR KHAN	1437	1866	634,440.00	444,108.00	190,332.00
25297	KASGANJ	KASGANJ	268509	HANOTHA	215457	HANAUTA	1168	1517	515,780.00	361,046.00	154,734.00
25298	KASGANJ	KASGANJ	59905	JAHANGIRPUR	215426	ESEPUR	662	860	292,400.00	204,680.00	87,720.00
25299	KASGANJ	KASGANJ	59905	JAHANGIRPUR	215427	JAHANGIRPUR	1440	1870	635,800.00	445,060.00	190,740.00
25300	KASGANJ	KASGANJ	59907	JHAWAR	215441	JHAWAR	1248	1620	550,800.00	385,560.00	165,240.00
25301	KASGANJ	KASGANJ	59907	JHAWAR	215443	SOHBAT BHOODH	911	1183	402,220.00	281,554.00	120,666.00
25302	KASGANJ	KASGANJ	268552	KUWARPUR	215462	KUNWARPUR	1142	1483	504,220.00	352,954.00	151,266.00
25303	KASGANJ	KASGANJ	59925	MUHAMMAD PUR	215425	MUHAMMAD PUR	1426	1852	629,680.00	440,776.00	188,904.00
25304	KASGANJ	KASGANJ	59928	NARAYANI	215476	DADANPUR MAFI	209	271	92,140.00	64,498.00	27,642.00
25305	KASGANJ	KASGANJ	59928	NARAYANI	215477	KHAIRPUR	1073	1393	473,620.00	331,534.00	142,086.00
25306	KASGANJ	KASGANJ	59928	NARAYANI	215474	NARAYANI	1271	1650	561,000.00	392,700.00	168,300.00
25307	KASGANJ	KASGANJ	59929	NASRATPUR	215505	NASRATPUR	1467	1905	647,700.00	453,390.00	194,310.00
25308	KASGANJ	KASGANJ	59933	RAHMAT PUR MAFI	215431	RAHMAT PUR MAFI	1436	1865	634,100.00	443,870.00	190,230.00
25309	KASGANJ	KASGANJ	59940	TANDOLI MAFI	215498	TANDOLI KHALSA	1022	1327	451,180.00	315,826.00	135,354.00
25310	KASGANJ	KASGANJ	59940	TANDOLI MAFI	215499	TANDOLI MAFI	389	505	171,700.00	120,190.00	51,510.00
25311	KASGANJ	KASGANJ	59944	TILSAI KHURD	215515	TILSAI KHURD	1607	2087	709,580.00	496,706.00	212,874.00
25312	KASGANJ	PATIYALI	60067	BARAI PUR	215866	BARAI PUR	1079	1401	476,340.00	333,438.00	142,902.00
25313	KASGANJ	PATIYALI	60067	BARAI PUR	215867	GARIA DHAUKAL	764	992	337,280.00	236,096.00	101,184.00
25314	KASGANJ	PATIYALI	60072	GODA	215829	GODA	1387	1801	612,340.00	428,638.00	183,702.00
25315	KASGANJ	PATIYALI	60085	NAGLA ASANAND	215813	GUDIAE	1036	1345	457,300.00	320,110.00	137,190.00
25316	KASGANJ	PATIYALI	60085	NAGLA ASANAND	215812	NAGLA ASANAND	1392	1807	614,380.00	430,066.00	184,314.00
25317	KASGANJ	PATIYALI	60087	NAI MASIYAR	215874	BUDHUPUR GARIYA	437	567	192,780.00	134,946.00	57,834.00
25318	KASGANJ	PATIYALI	60087	NAI MASIYAR	215872	NAI MASIYAR	924	1200	408,000.00	285,600.00	122,400.00
25319	KASGANJ	PATIYALI	272390	RAI PUR PUROHIT	215830	RAI PUR POROHIT	1140	1480	503,200.00	352,240.00	150,960.00
25320	KASGANJ	PATIYALI	270085	RAMNAGAR KARSAINA	215827	RAMNAGAR KARSAINA	1255	1630	554,200.00	387,940.00	166,260.00
25321	KASGANJ	PATIYALI	270077	REHTA YUSUF NAGAR	215821	RAHTA YUSUF NAGAR	1015	1318	448,120.00	313,684.00	134,436.00
25322	KASGANJ	PATIYALI	60099	SHAHPUR TAHLA	215878	SALEM PUR	552	717	243,780.00	170,646.00	73,134.00
25323	KASGANJ	PATIYALI	60099	SHAHPUR TAHLA	215880	SHAHPUR TAHLA	976	1267	430,780.00	301,546.00	129,234.00
25324	KASGANJ	PATIYALI	60100	SIKANDAR PUR MANOUNA	215864	CHAUKI ATAN PUR	847	1100	374,000.00	261,800.00	112,200.00
25325	KASGANJ	PATIYALI	60100	SIKANDAR PUR MANOUNA	215862	GANGPUR	764	992	337,280.00	236,096.00	101,184.00
25326	KASGANJ	PATIYALI	60100	SIKANDAR PUR MANOUNA	215861	NAVADA	631	819	278,460.00	194,922.00	83,538.00

SNo.	District Name	Block Name	LGD Gram Panchayat	Gram Panchayat Name	LGD Village Code	Village Name	TOT_P_2011	Projected Population 2023	Total fund	SBM fund (70 %)	CFC (30%)
1	2	3	4	5	6	7	8	9	10	11	12
25327	KASGANJ	SAHAWAR	60104	ABHUPURA	215673	ABHUPURA	588	763	259,420.00	181,594.00	77,826.00
25328	KASGANJ	SAHAWAR	60104	ABHUPURA	215653	GANESHPUR	1070	1389	472,260.00	330,582.00	141,678.00
25329	KASGANJ	SAHAWAR	60105	ALAHDINPUR	215644	ALAHDINPUR	1443	1874	637,160.00	446,012.00	191,148.00
25330	KASGANJ	SAHAWAR	272396	ANGAWAN	215654	EGVAN	1127	1463	497,420.00	348,194.00	149,226.00
25331	KASGANJ	SAHAWAR	60108	BADHARI KALAN	215656	BADHARI KALAN	1348	1750	595,000.00	416,500.00	178,500.00
25332	KASGANJ	SAHAWAR	60108	BADHARI KALAN	215657	BHANUPUR KAYASTHAN	924	1200	408,000.00	285,600.00	122,400.00
25333	KASGANJ	SAHAWAR	60108	BADHARI KALAN	215655	RAJPURA	656	852	289,680.00	202,776.00	86,904.00
25334	KASGANJ	SAHAWAR	60116	CHHITONI	215690	BADANPUR	598	776	263,840.00	184,688.00	79,152.00
25335	KASGANJ	SAHAWAR	60116	CHHITONI	215688	CHHITONI	983	1276	433,840.00	303,688.00	130,152.00
25336	KASGANJ	SAHAWAR	60117	DEEPPUR	215642	DEEPPUR	1454	1888	641,920.00	449,344.00	192,576.00
25337	KASGANJ	SAHAWAR	60121	JAIDHAR	215695	JAIDHAR	1537	1996	678,640.00	475,048.00	203,592.00
25338	KASGANJ	SAHAWAR	60125	KHARPARA	215696	BAHARPUR	1334	1732	588,880.00	412,216.00	176,664.00
25339	KASGANJ	SAHAWAR	60125	KHARPARA	215697	KHARPARA	1555	2019	686,460.00	480,522.00	205,938.00
25340	KASGANJ	SAHAWAR	270299	LAKHMIPUR VISALSINGH	215636	JAURA BHOOR	1007	1307	444,380.00	311,066.00	133,314.00
25341	KASGANJ	SAHAWAR	270299	LAKHMIPUR VISALSINGH	215636	LAKHM PUR IVSHAL SIANGH	1007	1307	444,380.00	311,066.00	133,314.00
25342	KASGANJ	SAHAWAR	270299	LAKHMIPUR VISALSINGH	215634	LAKHMIPURDEEPSINGH	181	235	79,900.00	55,930.00	23,970.00
25343	KASGANJ	SAHAWAR	270128	LALLOOPURA	215662	LALLOOPURA	1269	1648	560,320.00	392,224.00	168,096.00
25344	KASGANJ	SAHAWAR	60133	MEERA PUR	215633	MEERA PUR	1457	1892	643,280.00	450,296.00	192,984.00
25345	KASGANJ	SAHAWAR	60134	MOHAMMADPUR	215615	HUESSAN PUR	1049	1362	463,080.00	324,156.00	138,924.00
25346	KASGANJ	SAHAWAR	60134	MOHAMMADPUR	215623	MOHAMMD PUR	1432	1859	632,060.00	442,442.00	189,618.00
25347	KASGANJ	SAHAWAR	60136	NAGLA BADAN	215640	MANGADPUR	1117	1450	493,000.00	345,100.00	147,900.00
25348	KASGANJ	SAHAWAR	60136	NAGLA BADAN	215639	NAGLA BADAN	1238	1607	546,380.00	382,466.00	163,914.00
25349	KASGANJ	SAHAWAR	270113	NAGLA NAIN SUKH	215693	NAGLA NAINSUKH	1356	1761	598,740.00	419,118.00	179,622.00
25350	KASGANJ	SAHAWAR	60140	PADARATHPUR	215692	PADARATHPUR	1358	1763	599,420.00	419,594.00	179,826.00
25351	KASGANJ	SAHAWAR	60142	RARA	215687	RARA	1010	1311	445,740.00	312,018.00	133,722.00
25352	KASGANJ	SAHAWAR	60143	RAYON	215689	RAYON	1442	1872	636,480.00	445,536.00	190,944.00
25353	KASGANJ	SAHAWAR	60145	SHEKHPUR NARAI	215658	SHEKHPUR NARAI	1480	1922	653,480.00	457,436.00	196,044.00
25354	KASGANJ	SAHAWAR	270096	TARAPUR	215641	GARHIYA HIMOLI	926	1202	408,680.00	286,076.00	122,604.00
25355	KASGANJ	SAHAWAR	270096	TARAPUR	215643	TARAPUR	998	1296	440,640.00	308,448.00	132,192.00
25356	KASGANJ	SIDHPURA	60297	AJIT NAGAR	215969	AJIT NAGAR	1491	1936	658,240.00	460,768.00	197,472.00
25357	KASGANJ	SIDHPURA	60299	ANANGPUR	215954	ANANGPUR	1570	2038	692,920.00	485,044.00	207,876.00
25358	KASGANJ	SIDHPURA	60302	BALHAR PUR SAMOTHI	215965	BALHARPUR SAMOTHI	1521	1975	671,500.00	470,050.00	201,450.00
25359	KASGANJ	SIDHPURA	60305	BHAU PURA	215968	BHAU PURA	1150	1493	507,620.00	355,334.00	152,286.00
25360	KASGANJ	SIDHPURA	60305	BHAU PURA	215972	NIBAU	595	773	262,820.00	183,974.00	78,846.00
25361	KASGANJ	SIDHPURA	60305	BHAU PURA	215971	SALLOOPURA	530	688	233,920.00	163,744.00	70,176.00
25362	KASGANJ	SIDHPURA	60306	BHOGPUR	215950	BHOGPUR	1110	1441	489,940.00	342,958.00	146,982.00
25363	KASGANJ	SIDHPURA	60306	BHOGPUR	215942	RAIPUR	919	1193	405,620.00	283,934.00	121,686.00
25364	KASGANJ	SIDHPURA	60308	BILAUTI	215928	BICHOLA	893	1159	394,060.00	275,842.00	118,218.00
25365	KASGANJ	SIDHPURA	60308	BILAUTI	215927	BILAUTI	981	1274	433,160.00	303,212.00	129,948.00
25366	KASGANJ	SIDHPURA	60311	DAHELIKHURD	215986	DAHELIKHURD	1437	1866	634,440.00	444,108.00	190,332.00
25367	KASGANJ	SIDHPURA	60311	DAHELIKHURD	215987	SIYODI	992	1288	437,920.00	306,544.00	131,376.00
25368	KASGANJ	SIDHPURA	270138	DAMRI	215943	DAMARI	1391	1806	614,040.00	429,828.00	184,212.00

SNo.	District Name	Block Name	LGD Gram Panchayat	Gram Panchayat Name	LGD Village Code	Village Name	TOT_P_2011	Projected Population 2023	Total fund	SBM fund (70 %)	CFC (30%)
1	2	3	4	5	6	7	8	9	10	11	12
25369	KASGANJ	SIDHPURA	60315	GANGSARA	215975	GANGSARA	1335	1733	589,220.00	412,454.00	176,766.00
25370	KASGANJ	SIDHPURA	60320	KALYANI	215923	HIRAPUR SAISTA	398	517	175,780.00	123,046.00	52,734.00
25371	KASGANJ	SIDHPURA	60320	KALYANI	215922	KALYANI	1584	2057	699,380.00	489,566.00	209,814.00
25372	KASGANJ	SIDHPURA	60321	KARAMPUR	215905	KARAMPUR	1551	2014	684,760.00	479,332.00	205,428.00
25373	Kasganj	SIDHPURA	270152	Wazitpur	215920	Wazitpur	873	1134	385,560.00	269,892.00	115,668.00
25374	KASGANJ	SIDHPURA	60323	KHIRIA PATTI	215979	KHIRIA	1568	2036	692,240.00	484,568.00	207,672.00
25375	KASGANJ	SIDHPURA	60324	KILAUNI	215934	KILAUNI	1220	1584	538,560.00	376,992.00	161,568.00
25376	KASGANJ	SIDHPURA	60324	KILAUNI	215935	TAIYAB PUR	618	802	272,680.00	190,876.00	81,804.00
25377	KASGANJ	SIDHPURA	60326	LONGPUR	215974	BHIKPUR	637	827	281,180.00	196,826.00	84,354.00
25378	KASGANJ	SIDHPURA	60326	LONGPUR	215973	LONGPUR	1395	1811	615,740.00	431,018.00	184,722.00
25379	KASGANJ	SIDHPURA	270147	MANDAN PUR	215892	MANDANPUR	1262	1639	557,260.00	390,082.00	167,178.00
25380	KASGANJ	SIDHPURA	270157	MATENA	215901	MATANA	982	1275	433,500.00	303,450.00	130,050.00
25381	KASGANJ	SIDHPURA	60329	MIJKHURI	215906	MIJKHURI	1454	1888	641,920.00	449,344.00	192,576.00
25382	KASGANJ	SIDHPURA	60329	MIJKHURI	215907	RANJEETPUR	766	995	338,300.00	236,810.00	101,490.00
25383	KASGANJ	SIDHPURA	60330	MUIUDDIN PUR	215962	HIRAPUR AHA NAGAR	589	765	260,100.00	182,070.00	78,030.00
25384	KASGANJ	SIDHPURA	60330	MUIUDDIN PUR	215961	MUIUDDIN PUR	609	791	268,940.00	188,258.00	80,682.00
25385	KASGANJ	SIDHPURA	60330	MUIUDDIN PUR	215936	SHALAIY	299	388	131,920.00	92,344.00	39,576.00
25386	KASGANJ	SIDHPURA	270161	NAGLA PATVARIYAN	215894	MAUHARIYA	251	326	110,840.00	77,588.00	33,252.00
25387	KASGANJ	SIDHPURA	270161	NAGLA PATVARIYAN	215896	NAGALA PATVARIYAN	1003	1302	442,680.00	309,876.00	132,804.00
25388	KASGANJ	SIDHPURA	60331	NATHPUR	215966	KAMALPUR	838	1088	369,920.00	258,944.00	110,976.00
25389	KASGANJ	SIDHPURA	60331	NATHPUR	215967	NATHPUR	1166	1514	514,760.00	360,332.00	154,428.00
25390	KASGANJ	SIDHPURA	60332	NAURI	215978	DILAURI	1226	1592	541,280.00	378,896.00	162,384.00
25391	KASGANJ	SIDHPURA	60332	NAURI	215976	NAURI	1268	1646	559,640.00	391,748.00	167,892.00
25392	KASGANJ	SIDHPURA	60333	PAWAL DHAIRA	215915	KHARAGPUR	607	788	267,920.00	187,544.00	80,376.00
25393	KASGANJ	SIDHPURA	60333	PAWAL DHAIRA	215925	KHERA JANAK	67	87	29,580.00	20,706.00	8,874.00
25394	KASGANJ	SIDHPURA	60333	PAWAL DHAIRA	215916	NAGLA DARUA	564	732	248,880.00	174,216.00	74,664.00
25395	KASGANJ	SIDHPURA	60333	PAWAL DHAIRA	215924	PAWAL DHAIRA	1108	1439	489,260.00	342,482.00	146,778.00
25396	KASGANJ	SIDHPURA	60338	SHEKHPURA	215931	FATEHPUR	739	960	326,400.00	228,480.00	97,920.00
25397	KASGANJ	SIDHPURA	60338	SHEKHPURA	215932	SHEKHPURA	718	932	316,880.00	221,816.00	95,064.00
25398	KASGANJ	SIDHPURA	60340	SINAUTH	215904	SINAUTH	1226	1592	541,280.00	378,896.00	162,384.00
25399	Kasganj	SIDHPURA	60297	AJIT NAGAR	215970	Kayampur	556	722	245,480.00	171,836.00	73,644.00
25400	KASGANJ	SIDHPURA	270134	SUJAN PUR	215980	SUJANPUR	1268	1646	559,640.00	391,748.00	167,892.00
25401	KASGANJ	SIDHPURA	60343	SULTANPUR	215959	SULTANPUR	1235	1604	545,360.00	381,752.00	163,608.00
25402	KASGANJ	SIDHPURA	60344	SUNAHARA	215937	PAHALOI	811	1053	358,020.00	250,614.00	107,406.00
25403	KASGANJ	SIDHPURA	60344	SUNAHARA	215938	SUNAHARA	1109	1440	489,600.00	342,720.00	146,880.00
25404	KASGANJ	SORON	60351	BADANPUR	215366	BADANPUR	1584	2057	699,380.00	489,566.00	209,814.00
25405	KASGANJ	SORON	60351	BADANPUR	215362	PACHURA GOOJAR	236	306	104,040.00	72,828.00	31,212.00
25406	KASGANJ	SORON	60355	BARAULI URF BARAGAON	215346	BARAULI URF BARAGAON	1370	1779	604,860.00	423,402.00	181,458.00
25407	KASGANJ	SORON	60356	BASANT NAGAR	215308	BASANT NAGAR	1020	1324	450,160.00	315,112.00	135,048.00
25408	KASGANJ	SORON	60356	BASANT NAGAR	215309	NAGALA SEDU	132	171	58,140.00	40,698.00	17,442.00
25409	KASGANJ	SORON	60359	BHAUPUR	215330	ADUPUR	1164	1511	513,740.00	359,618.00	154,122.00
25410	KASGANJ	SORON	60359	BHAUPUR	215331	BHAUPUR	1451	1884	640,560.00	448,392.00	192,168.00

SNo.	District Name	Block Name	LGD Gram Panchayat	Gram Panchayat Name	LGD Village Code	Village Name	TOT_P_2011	Projected Population 2023	Total fund	SBM fund (70 %)	CFC (30%)
1	2	3	4	5	6	7	8	9	10	11	12
25411	KASGANJ	SORON	60363	CHAKERI	215347	CHAKERI	1499	1946	661,640.00	463,148.00	198,492.00
25412	KASGANJ	SORON	60369	DORAI	215377	DORAI	1498	1945	661,300.00	462,910.00	198,390.00
25413	KASGANJ	SORON	60369	DORAI	215378	PAHARPURKHURD	1191	1546	525,640.00	367,948.00	157,692.00
25414	KASGANJ	SORON	60377	GURHENA	215374	GURHENA	1354	1758	597,720.00	418,404.00	179,316.00
25415	KASGANJ	SORON	60377	GURHENA	215376	LOHARRE	660	857	291,380.00	203,966.00	87,414.00
25416	KASGANJ	SORON	60378	HARNATHER	215351	HARNATHER	1366	1774	603,160.00	422,212.00	180,948.00
25417	KASGANJ	SORON	60379	HARNATHPUR URF NAGALAMOTI	215364	HARNATHPUR URF NAGALAMOTI	808	1049	356,660.00	249,662.00	106,998.00
25418	KASGANJ	SORON	60379	HARNATHPUR URF NAGALAMOTI	215365	KHUSHALPUR	798	1036	352,240.00	246,568.00	105,672.00
25419	KASGANJ	SORON	60381	HIMAUNPUR	215385	HIMAUNPUR	1409	1829	621,860.00	435,302.00	186,558.00
25420	KASGANJ	SORON	60381	HIMAUNPUR	215383	JAGAWATPUR	283	367	124,780.00	87,346.00	37,434.00
25421	KASGANJ	SORON	60386	KHALILPUR	215381	KHALILPUR	959	1245	423,300.00	296,310.00	126,990.00
25422	KASGANJ	SORON	270188	MALIK PUR	215327	CHAKOOPUR	260	338	114,920.00	80,444.00	34,476.00
25423	KASGANJ	SORON	270188	MALIK PUR	215326	MALIKPUR	974	1265	430,100.00	301,070.00	129,030.00
25424	KASGANJ	SORON	270165	MIRZA PUR	215306	GARIAMUNNABAR	358	465	158,100.00	110,670.00	47,430.00
25425	KASGANJ	SORON	270165	MIRZA PUR	215307	MIRJAPUR	1017	1320	448,800.00	314,160.00	134,640.00
25426	KASGANJ	SORON	60396	MUSAWALI	215409	HARNATH PUR	771	1001	340,340.00	238,238.00	102,102.00
25427	KASGANJ	SORON	60396	MUSAWALI	215408	KUNWARPUR	225	292	99,280.00	69,496.00	29,784.00
25428	KASGANJ	SORON	60396	MUSAWALI	215407	MUSAWALI	1329	1726	586,840.00	410,788.00	176,052.00
25429	KASGANJ	SORON	60397	NAGALA LALEY	215328	JARAITHA	590	766	260,440.00	182,308.00	78,132.00
25430	KASGANJ	SORON	60397	NAGALA LALEY	215333	NAGALA LALEY	977	1269	431,460.00	302,022.00	129,438.00
25431	KASGANJ	SORON	60398	NAGALA ULFAT	215358	AIMAN PUR	342	444	150,960.00	105,672.00	45,288.00
25432	KASGANJ	SORON	60398	NAGALA ULFAT	215359	GHATIYA	401	521	177,140.00	123,998.00	53,142.00
25433	KASGANJ	SORON	60398	NAGALA ULFAT	215357	NAGALA ULFAT	1481	1923	653,820.00	457,674.00	196,146.00
25434	KASGANJ	SORON	60403	PAISOI	215329	PAISOI	1574	2044	694,960.00	486,472.00	208,488.00
25435	KASGANJ	SORON	270171	PATHAK PUR	215311	PAHARPUR KATRA	493	640	217,600.00	152,320.00	65,280.00
25436	KASGANJ	SORON	270171	PATHAK PUR	215318	PATHAK PUR	1168	1517	515,780.00	361,046.00	154,734.00
25437	KASGANJ	SORON	60413	TIMBER PUR	215403	JALAL PUR	225	292	99,280.00	69,496.00	29,784.00
25438	KASGANJ	SORON	60413	TIMBER PUR	215404	SALEM PUR URF NAGALA BHUTAN	670	870	295,800.00	207,060.00	88,740.00
25439	KASGANJ	SORON	270178	YUSUF PUR	215400	YUSUF PUR	1382	1794	609,960.00	426,972.00	182,988.00
25440	Kasganj	AMANPUR	59606	ALLIPUR	215581	Allipur	1252	1626	552,840.00	386,988.00	165,852.00
25441	Kasganj	KASGANJ	59929	NASRATPUR	215504	Sultanpur	1062	1379	468,860.00	328,202.00	140,658.00
25442	Kasganj	SIDHPURA	270142	Brisingpur	215984	Virsinghpura	1653	2146	729,640.00	510,748.00	218,892.00
25443	KAUSHAMBI	NEWADA	72910	LOHIGHURI	160605	GHURI	1620	2103	715,020.00	500,514.00	214,506.00
25444	KAUSHAMBI	MURATGANJ	72822	BARAI SALAIM	160474	NAUGIRA	1324	1719	584,460.00	409,122.00	175,338.00
25445	KAUSHAMBI	SARSAWAN	72957	DUGAULI	160209	PARAI UGRASENPUR	928	1205	409,700.00	286,790.00	122,910.00
25446	KAUSHAMBI	CHAIL	72628	BILAS PUR	160714	BHOJPUR	607	788	267,920.00	187,544.00	80,376.00
25447	KAUSHAMBI	CHAIL	72628	BILAS PUR	160715	BILASPUR	1560	2026	688,840.00	482,188.00	206,652.00
25448	KAUSHAMBI	CHAIL	72628	BILAS PUR	160713	CHAK CHANDDRA SAMI	190	247	83,980.00	58,786.00	25,194.00
25449	KAUSHAMBI	CHAIL	72628	BILAS PUR	160716	KHANPUR SLAWA	109	142	48,280.00	33,796.00	14,484.00
25450	KAUSHAMBI	CHAIL	269055	CHAK BADSHAHPUR	160579	CHAKBAD SAHPUR	1180	1532	520,880.00	364,616.00	156,264.00
25451	KAUSHAMBI	CHAIL	269059	DANIYALPUR	160594	DANIYALPUR	1105	1435	487,900.00	341,530.00	146,370.00
25452	KAUSHAMBI	CHAIL	72636	HARDUA	160576	HARDUA JOT	638	828	281,520.00	197,064.00	84,456.00

SNo.	District Name	Block Name	LGD Gram Panchayat	Gram Panchayat Name	LGD Village Code	Village Name	TOT_P_2011	Projected Population 2023	Total fund	SBM fund (70 %)	CFC (30%)
1	2	3	4	5	6	7	8	9	10	11	12
25453	KAUSHAMBI	CHAIL	72636	HARDUA	160575	HARDUA KHAS	1435	1863	633,420.00	443,394.00	190,026.00
25454	KAUSHAMBI	CHAIL	269051	KAMALPUR	160583	KAMALPUR TALUKA JALALPUR SANA	1159	1505	511,700.00	358,190.00	153,510.00
25455	KAUSHAMBI	CHAIL	72642	MIRPUR	160712	MIRPUR	1498	1945	661,300.00	462,910.00	198,390.00
25456	KAUSHAMBI	CHAIL	269046	RAIYA DEHMAFI	160550	RAIYA DEHMAFI	1248	1620	550,800.00	385,560.00	165,240.00
25457	KAUSHAMBI	CHAIL	72648	SANANIBI	160580	SANANIBI	1361	1767	600,780.00	420,546.00	180,234.00
25458	KAUSHAMBI	CHAIL	72650	SINGHPUR	160598	SINGHPUR	1708	2218	754,120.00	527,884.00	226,236.00
25459	KAUSHAMBI	KARA	268430	BADALEPUR NANSENI	159981	BADALEPUR NANSENI	1111	1443	490,620.00	343,434.00	147,186.00
25460	KAUSHAMBI	KARA	268430	BADALEPUR NANSENI	159976	DALIYAS	312	405	137,700.00	96,390.00	41,310.00
25461	KAUSHAMBI	KARA	72659	BARA HAWELI KHALSHA	159914	BARA HAWELI AAIMA	835	1084	368,560.00	257,992.00	110,568.00
25462	KAUSHAMBI	KARA	72659	BARA HAWELI KHALSHA	159915	BARA HAWELI KHALSHA	1364	1771	602,140.00	421,498.00	180,642.00
25463	KAUSHAMBI	KARA	268395	BHERANWA	159866	BHERANWA	1263	1640	557,600.00	390,320.00	167,280.00
25464	KAUSHAMBI	KARA	72661	CHAK BAKHITIYARA PERSHIPUR	159950	BAKHTIYARA	572	743	252,620.00	176,834.00	75,786.00
25465	KAUSHAMBI	KARA	72661	CHAK BAKHITIYARA PERSHIPUR	159949	CHAK BAKHITIYARA PERSHIPUR	1174	1524	518,160.00	362,712.00	155,448.00
25466	KAUSHAMBI	KARA	268490	CHAK KOREO PURE FAIZ	159868	CHAK KOREO PURE FAIZ	1247	1619	550,460.00	385,322.00	165,138.00
25467	KAUSHAMBI	KARA	72662	CHAK MANIKPUR SHAYYAD RAJE	159974	CHAK MANIKPUR SHAYYAD RAJE	1009	1310	445,400.00	311,780.00	133,620.00
25468	KAUSHAMBI	KARA	72662	CHAK MANIKPUR SHAYYAD RAJE	159969	MANIKPUR RAJJUPUR	702	911	309,740.00	216,818.00	92,922.00
25469	KAUSHAMBI	KARA	268443	CHAK SAINI	159964	CHAK SAINI	1005	1305	443,700.00	310,590.00	133,110.00
25470	KAUSHAMBI	KARA	72664	DARIYAPUR JITA	159908	CHAKPURE YUSHUF	273	354	120,360.00	84,252.00	36,108.00
25471	KAUSHAMBI	KARA	72664	DARIYAPUR JITA	159913	DARIYAPUR JITA	1123	1458	495,720.00	347,004.00	148,716.00
25472	KAUSHAMBI	KARA	72664	DARIYAPUR JITA	159910	GONDA AURENI	29	38	12,920.00	9,044.00	3,876.00
25473	KAUSHAMBI	KARA	72664	DARIYAPUR JITA	159909	MOHABBATPUR JITA	975	1266	430,440.00	301,308.00	129,132.00
25474	KAUSHAMBI	KARA	72665	DAULATPUR KASHAR	159884	RAHIMAPUR KASHAR	422	548	186,320.00	130,424.00	55,896.00
25475	KAUSHAMBI	KARA	72667	DORAMA	159952	DORAMA	1431	1858	631,720.00	442,204.00	189,516.00
25476	KAUSHAMBI	KARA	72667	DORAMA	159953	LUKIYA	888	1153	392,020.00	274,414.00	117,606.00
25477	KAUSHAMBI	KARA	72674	HISHAMPUR MARHO	159957	HISHAMPUR MARHO	1717	2229	757,860.00	530,502.00	227,358.00
25478	KAUSHAMBI	KARA	72681	KHOJAKIMAY	159977	CHAK KADIRPUR	425	552	187,680.00	131,376.00	56,304.00
25479	KAUSHAMBI	KARA	72681	KHOJAKIMAY	159980	FATEHSHAHPUR	577	749	254,660.00	178,262.00	76,398.00
25480	KAUSHAMBI	KARA	72681	KHOJAKIMAY	159979	KHOJAKIMAY	1213	1575	535,500.00	374,850.00	160,650.00
25481	KAUSHAMBI	KARA	72685	MARDANPUR BARJI	159927	JAFAR PUR	892	1158	393,720.00	275,604.00	118,116.00
25482	KAUSHAMBI	KARA	72685	MARDANPUR BARJI	159930	MARDANPUR BARJI	1735	2253	766,020.00	536,214.00	229,806.00
25483	KAUSHAMBI	KARA	72687	NADEMAY	159864	NADEMAY	1479	1920	652,800.00	456,960.00	195,840.00
25484	KAUSHAMBI	KARA	72690	NARSINGHPUR KACHHUA	159968	CHAK MOCHARA SADARJAHAN	358	465	158,100.00	110,670.00	47,430.00
25485	KAUSHAMBI	KARA	72690	NARSINGHPUR KACHHUA	159965	DHARUPUR	360	467	158,780.00	111,146.00	47,634.00
25486	KAUSHAMBI	KARA	72690	NARSINGHPUR KACHHUA	159967	MOCHARA KHASH	754	979	332,860.00	233,002.00	99,858.00
25487	KAUSHAMBI	KARA	72690	NARSINGHPUR KACHHUA	159966	NARSINGHPUR KACHHUA	1701	2209	751,060.00	525,742.00	225,318.00
25488	KAUSHAMBI	KARA	72691	NIJAMMAY	159893	NIJAMMAI	1486	1929	655,860.00	459,102.00	196,758.00
25489	KAUSHAMBI	KARA	72691	NIJAMMAY	159894	RASHEEDMAY	979	1271	432,140.00	302,498.00	129,642.00
25490	KAUSHAMBI	KARA	268460	PAHARPUR KODAN	159973	KAMASIN	996	1293	439,620.00	307,734.00	131,886.00
25491	KAUSHAMBI	KARA	268460	PAHARPUR KODAN	159971	PAHARPUR KODAN	1111	1443	490,620.00	343,434.00	147,186.00
25492	KAUSHAMBI	KARA	72695	RAMPUR BADNAWAN	159989	MALAK PACHAMBHA	523	679	230,860.00	161,602.00	69,258.00
25493	KAUSHAMBI	KARA	268477	SHANBHUI	159878	SHANBHUI	1407	1827	621,180.00	434,826.00	186,354.00
25494	KAUSHAMBI	KARA	72706	TARSHAURA	159998	FARIDPUR PARSHAKHI	122	158	53,720.00	37,604.00	16,116.00

SNo.	District Name	Block Name	LGD Gram Panchayat	Gram Panchayat Name	LGD Village Code	Village Name	TOT_P_2011	Projected Population 2023	Total fund	SBM fund (70 %)	CFC (30%)
1	2	3	4	5	6	7	8	9	10	11	12
25495	KAUSHAMBI	KARA	268508	TRILOKPUR	159954	TRILOKPUR	1365	1772	602,480.00	421,736.00	180,744.00
25496	KAUSHAMBI	KAUSHAMBI	72713	BAIGAWAN FATEHPUR	160419	BAIGAWAN FATEHPUR	1506	1955	664,700.00	465,290.00	199,410.00
25497	KAUSHAMBI	KAUSHAMBI	72713	BAIGAWAN FATEHPUR	160408	JAG NATH PUR	892	1158	393,720.00	275,604.00	118,116.00
25498	KAUSHAMBI	KAUSHAMBI	72713	BAIGAWAN FATEHPUR	160409	KUNDI MER PUR	307	399	135,660.00	94,962.00	40,698.00
25499	KAUSHAMBI	KAUSHAMBI	268994	BAKORHA	160433	BAKORHA	1166	1514	514,760.00	360,332.00	154,428.00
25500	KAUSHAMBI	KAUSHAMBI	268994	BAKORHA	160432	PIYULI ASANATPUR	587	762	259,080.00	181,356.00	77,724.00
25501	KAUSHAMBI	KAUSHAMBI	72714	BANDHURI RASOOLPUR	160361	BANDHURI RASOOLPUR	1530	1987	675,580.00	472,906.00	202,674.00
25502	KAUSHAMBI	KAUSHAMBI	72717	BAT BANDHURI	160358	BALLOPUR	612	795	270,300.00	189,210.00	81,090.00
25503	KAUSHAMBI	KAUSHAMBI	72717	BAT BANDHURI	160359	BAT BANDHURI	1479	1920	652,800.00	456,960.00	195,840.00
25504	KAUSHAMBI	KAUSHAMBI	72722	BHATAWARIYA	160392	BABHAN KANTI	831	1079	366,860.00	256,802.00	110,058.00
25505	KAUSHAMBI	KAUSHAMBI	72722	BHATAWARIYA	160396	BHATAWARIYA	1325	1720	584,800.00	409,360.00	175,440.00
25506	KAUSHAMBI	KAUSHAMBI	72727	FAIZULLAPUR	160429	BHAIRAWAN	494	641	217,940.00	152,558.00	65,382.00
25507	KAUSHAMBI	KAUSHAMBI	72727	FAIZULLAPUR	160430	FAIZULLAPUR	954	1239	421,260.00	294,882.00	126,378.00
25508	KAUSHAMBI	KAUSHAMBI	72727	FAIZULLAPUR	160428	NAINUA SALEMPUR	437	567	192,780.00	134,946.00	57,834.00
25509	KAUSHAMBI	KAUSHAMBI	268991	GHAMSIRA BALLOPUR	160362	GHAMSIRA BALLOPUR	1424	1849	628,660.00	440,062.00	188,598.00
25510	KAUSHAMBI	KAUSHAMBI	268993	GOHARA MAROOPUR	160407	GOHARA MARUFPUR	1006	1306	444,040.00	310,828.00	133,212.00
25511	KAUSHAMBI	KAUSHAMBI	268993	GOHARA MAROOPUR	160406	KAPARAWARA	180	234	79,560.00	55,692.00	23,868.00
25512	KAUSHAMBI	KAUSHAMBI	72728	GOINTHA	160439	DELAIYA	514	667	226,780.00	158,746.00	68,034.00
25513	KAUSHAMBI	KAUSHAMBI	72728	GOINTHA	160438	GOINTHA	1367	1775	603,500.00	422,450.00	181,050.00
25514	KAUSHAMBI	KAUSHAMBI	72730	GOUHANI	160355	AKOURA	535	695	236,300.00	165,410.00	70,890.00
25515	KAUSHAMBI	KAUSHAMBI	72730	GOUHANI	160357	GOUHANI	600	779	264,860.00	185,402.00	79,458.00
25516	KAUSHAMBI	KAUSHAMBI	72730	GOUHANI	160354	MALIPUR URF MAHRAJ GANJ	702	911	309,740.00	216,818.00	92,922.00
25517	KAUSHAMBI	KAUSHAMBI	72733	ITAILA	160405	ITAILA	1074	1394	473,960.00	331,772.00	142,188.00
25518	KAUSHAMBI	KAUSHAMBI	72741	MAJHIYARI CHAK ALAI ROSHAN	160397	KABARAHA	491	638	216,920.00	151,844.00	65,076.00
25519	KAUSHAMBI	KAUSHAMBI	72741	MAJHIYARI CHAK ALAI ROSHAN	160401	MAJHIYARI CHAK ALAI ROSHAN	1509	1959	666,060.00	466,242.00	199,818.00
25520	KAUSHAMBI	KAUSHAMBI	72743	MANHAGUPUR	160436	MANHAGUPUR	1623	2107	716,380.00	501,466.00	214,914.00
25521	KAUSHAMBI	KAUSHAMBI	268992	MARHI	160388	CHAK SATARGANJ	291	378	128,520.00	89,964.00	38,556.00
25522	KAUSHAMBI	KAUSHAMBI	268992	MARHI	160389	MARHI	1050	1363	463,420.00	324,394.00	139,026.00
25523	KAUSHAMBI	KAUSHAMBI	72744	MENDARAHA	160422	MENDARAHA	1055	1370	465,800.00	326,060.00	139,740.00
25524	KAUSHAMBI	KAUSHAMBI	72747	MOHIUDDINPUR KORAWN	160402	MOHINDDINPUR KORAWAN	1172	1522	517,480.00	362,236.00	155,244.00
25525	KAUSHAMBI	KAUSHAMBI	72747	MOHIUDDINPUR KORAWN	160384	MUSTUFAPUR KORAWAN	638	828	281,520.00	197,064.00	84,456.00
25526	KAUSHAMBI	KAUSHAMBI	72750	MYOHARIYA	160367	MYOHARIYA	1446	1877	638,180.00	446,726.00	191,454.00
25527	KAUSHAMBI	KAUSHAMBI	72750	MYOHARIYA	160368	TIKARI MUZAFFARPUR	578	750	255,000.00	178,500.00	76,500.00
25528	KAUSHAMBI	KAUSHAMBI	72751	NANDOULI	160378	MALIPUR	691	897	304,980.00	213,486.00	91,494.00
25529	KAUSHAMBI	KAUSHAMBI	72751	NANDOULI	160380	NAGAREHA	602	782	265,880.00	186,116.00	79,764.00
25530	KAUSHAMBI	KAUSHAMBI	72751	NANDOULI	160381	NANDOULI	1396	1813	616,420.00	431,494.00	184,926.00
25531	KAUSHAMBI	KAUSHAMBI	72752	PALI UPARHAR	160403	HASANPUR	959	1245	423,300.00	296,310.00	126,990.00
25532	KAUSHAMBI	KAUSHAMBI	72752	PALI UPARHAR	160411	PALI UPARHAR	1277	1658	563,720.00	394,604.00	169,116.00
25533	KAUSHAMBI	KAUSHAMBI	72753	PANDIRIYA SHUKWARA	160370	PANDIRIYA SHUKWARA	1760	2285	776,900.00	543,830.00	233,070.00
25534	KAUSHAMBI	MANJHANPUR	72763	ADILPUR	160268	ADILPUR	1211	1572	534,480.00	374,136.00	160,344.00
25535	KAUSHAMBI	MANJHANPUR	72763	ADILPUR	160275	NASURULLAPUR	362	470	159,800.00	111,860.00	47,940.00
25536	KAUSHAMBI	MANJHANPUR	72763	ADILPUR	160274	NAUBASTA	508	660	224,400.00	157,080.00	67,320.00

SNo.	District Name	Block Name	LGD Gram Panchayat	Gram Panchayat Name	LGD Village Code	Village Name	TOT_P_2011	Projected Population 2023	Total fund	SBM fund (70 %)	CFC (30%)
1	2	3	4	5	6	7	8	9	10	11	12
25537	KAUSHAMBI	MANJHANPUR	72763	ADILPUR	160273	TAJPUR	106	138	46,920.00	32,844.00	14,076.00
25538	KAUSHAMBI	MANJHANPUR	72766	AMBAWAN PURAB	160318	AMBAWAN PURAB	1635	2123	721,820.00	505,274.00	216,546.00
25539	KAUSHAMBI	MANJHANPUR	72773	BARALAHA	160300	BARALAHA	1079	1401	476,340.00	333,438.00	142,902.00
25540	KAUSHAMBI	MANJHANPUR	72773	BARALAHA	160302	KUTUB ALAMPUR	311	404	137,360.00	96,152.00	41,208.00
25541	KAUSHAMBI	MANJHANPUR	72773	BARALAHA	160305	MOKIMPUR	988	1283	436,220.00	305,354.00	130,866.00
25542	KAUSHAMBI	MANJHANPUR	72773	BARALAHA	160301	SALEPUR	748	971	330,140.00	231,098.00	99,042.00
25543	KAUSHAMBI	MANJHANPUR	268860	CHAK HINGUI	160308	CHAK HINGUI	1392	1807	614,380.00	430,066.00	184,314.00
25544	KAUSHAMBI	MANJHANPUR	72777	CHAK SAHANPUR	160269	CHAK SAHANPUR	1037	1346	457,640.00	320,348.00	137,292.00
25545	KAUSHAMBI	MANJHANPUR	72777	CHAK SAHANPUR	160270	YUSUFPUR RARA	1099	1427	485,180.00	339,626.00	145,554.00
25546	KAUSHAMBI	MANJHANPUR	72778	CHAK SAIYED ALIPUR	160329	AMURA	1334	1732	588,880.00	412,216.00	176,664.00
25547	KAUSHAMBI	MANJHANPUR	72778	CHAK SAIYED ALIPUR	160339	CHAK SAIYED ALIPUR	1353	1757	597,380.00	418,166.00	179,214.00
25548	KAUSHAMBI	MANJHANPUR	72782	DHANPARA	160337	DHANPARA	1610	2090	710,600.00	497,420.00	213,180.00
25549	KAUSHAMBI	MANJHANPUR	72782	DHANPARA	160336	MOHASINI	662	860	292,400.00	204,680.00	87,720.00
25550	KAUSHAMBI	MANJHANPUR	72790	JAMDUWA	160290	JAMDUWA	1601	2079	706,860.00	494,802.00	212,058.00
25551	KAUSHAMBI	MANJHANPUR	268749	KUWADEEH	160253	KUWADEEH	1226	1592	541,280.00	378,896.00	162,384.00
25552	KAUSHAMBI	MANJHANPUR	268724	MIRJAPUR URF KHOJWAPUR	160319	MIRJAPUR URF KHOJWAPUR	1096	1423	483,820.00	338,674.00	145,146.00
25553	KAUSHAMBI	MANJHANPUR	72798	PANDIRI	160280	PANDIRI	1731	2248	764,320.00	535,024.00	229,296.00
25554	KAUSHAMBI	MANJHANPUR	72798	PANDIRI	160284	PATTI ABDUL RAUF	430	558	189,720.00	132,804.00	56,916.00
25555	KAUSHAMBI	MANJHANPUR	72798	PANDIRI	160283	TURTIPUR	981	1274	433,160.00	303,212.00	129,948.00
25556	KAUSHAMBI	MANJHANPUR	72799	PARA HASANPUR	160293	BADALEPUR	726	943	320,620.00	224,434.00	96,186.00
25557	KAUSHAMBI	MANJHANPUR	72799	PARA HASANPUR	160297	KHANDEORA	307	399	135,660.00	94,962.00	40,698.00
25558	KAUSHAMBI	MANJHANPUR	72799	PARA HASANPUR	160294	PARA HASANPUR	1568	2036	692,240.00	484,568.00	207,672.00
25559	KAUSHAMBI	MANJHANPUR	72800	PAWAIYAN	160334	CHAK SAHABUDDINPUR	933	1211	411,740.00	288,218.00	123,522.00
25560	KAUSHAMBI	MANJHANPUR	72800	PAWAIYAN	160335	PAWAIYAN	1282	1665	566,100.00	396,270.00	169,830.00
25561	KAUSHAMBI	MANJHANPUR	72801	PAWARA	160340	MANIPUR	213	277	94,180.00	65,926.00	28,254.00
25562	KAUSHAMBI	MANJHANPUR	72801	PAWARA	160343	PAWARA	1542	2002	680,680.00	476,476.00	204,204.00
25563	KAUSHAMBI	MANJHANPUR	72805	SADIKPUR SEMRAHA	160310	BIHARJAPUR	59	77	26,180.00	18,326.00	7,854.00
25564	KAUSHAMBI	MANJHANPUR	72805	SADIKPUR SEMRAHA	160309	KARARI GRAMEEN	592	769	261,460.00	183,022.00	78,438.00
25565	KAUSHAMBI	MANJHANPUR	72805	SADIKPUR SEMRAHA	160314	SADIKPUR SEMRAHA	1330	1727	587,180.00	411,026.00	176,154.00
25566	KAUSHAMBI	MANJHANPUR	72806	SAIDANPUR	160279	SAIDANPUR	1478	1919	652,460.00	456,722.00	195,738.00
25567	KAUSHAMBI	MANJHANPUR	268735	SAINBASA	160328	SAINBASA	1390	1805	613,700.00	429,590.00	184,110.00
25568	KAUSHAMBI	MANJHANPUR	268873	SHAHPUR TIKARI	160292	SHAHPUR TIKARI	1312	1704	579,360.00	405,552.00	173,808.00
25569	KAUSHAMBI	MANJHANPUR	72813	UKHAIYA KHAS	160288	MAHMOODPUR UKAIYA	374	486	165,240.00	115,668.00	49,572.00
25570	KAUSHAMBI	MANJHANPUR	72813	UKHAIYA KHAS	160287	RASULPUR UKHAIYA	652	847	287,980.00	201,586.00	86,394.00
25571	KAUSHAMBI	MANJHANPUR	72813	UKHAIYA KHAS	160289	UKHAIYA KHAS	1426	1852	629,680.00	440,776.00	188,904.00
25572	KAUSHAMBI	MOORATGANJ	72820	BAIRUA	160519	BAIRUA	1533	1990	676,600.00	473,620.00	202,980.00
25573	KAUSHAMBI	MOORATGANJ	268996	BALKARANPUR	160536	BALKARANPUR	1349	1752	595,680.00	416,976.00	178,704.00
25574	KAUSHAMBI	MOORATGANJ	72822	BAREE SALAIM	160495	BAREE SALAIM	1436	1865	634,100.00	443,870.00	190,230.00
25575	KAUSHAMBI	MOORATGANJ	72822	BAREE SALAIM	160496	MITWAPUR	897	1165	396,100.00	277,270.00	118,830.00
25576	KAUSHAMBI	MOORATGANJ	72824	BATHUI	160526	BATHUI	1597	2074	705,160.00	493,612.00	211,548.00
25577	KAUSHAMBI	MOORATGANJ	72826	BHIKHAMPUR	160493	BHIKHAMPUR	1481	1923	653,820.00	457,674.00	196,146.00
25578	KAUSHAMBI	MOORATGANJ	72826	BHIKHAMPUR	160497	SARWA KAJI	972	1262	429,080.00	300,356.00	128,724.00

SNo.	District Name	Block Name	LGD Gram Panchayat	Gram Panchayat Name	LGD Village Code	Village Name	TOT_P_2011	Projected Population 2023	Total fund	SBM fund (70 %)	CFC (30%)
1	2	3	4	5	6	7	8	9	10	11	12
25579	KAUSHAMBI	MOORATGANJ	268998	JALILPUR	160520	JALILPUR	1173	1523	517,820.00	362,474.00	155,346.00
25580	KAUSHAMBI	MOORATGANJ	268997	KURAI	160542	KORI UPARHAR	1711	2222	755,480.00	528,836.00	226,644.00
25581	KAUSHAMBI	MOORATGANJ	72839	LOHRA	160534	LOHRA	1117	1450	493,000.00	345,100.00	147,900.00
25582	KAUSHAMBI	MOORATGANJ	72841	MAKHDOMPUR KAJI	160467	MAKHDOMPUR KAJI	1744	2264	769,760.00	538,832.00	230,928.00
25583	KAUSHAMBI	MOORATGANJ	72844	MALAK NAGAR	160529	MALAK NAGAR	1699	2206	750,040.00	525,028.00	225,012.00
25584	KAUSHAMBI	MOORATGANJ	72848	MOHIUDDINPUR GOSPUR UPARHAR	160540	MOHIUDDINPUR GOSPUR UPARHAR	1622	2106	716,040.00	501,228.00	214,812.00
25585	KAUSHAMBI	MOORATGANJ	72848	MOHIUDDINPUR GOSPUR UPARHAR	160543	NOORPUR TALUKA ASDULLAPUR	551	715	243,100.00	170,170.00	72,930.00
25586	KAUSHAMBI	MOORATGANJ	72849	MOHNAPUR	160547	BAKKIPUR KHAS	211	274	93,160.00	65,212.00	27,948.00
25587	KAUSHAMBI	MOORATGANJ	72849	MOHNAPUR	160546	HATIYABHIT	1292	1678	570,520.00	399,364.00	171,156.00
25588	KAUSHAMBI	MOORATGANJ	72849	MOHNAPUR	160548	JOT KHATOON	359	466	158,440.00	110,908.00	47,532.00
25589	KAUSHAMBI	MOORATGANJ	72849	MOHNAPUR	160545	MOHNAPUR	647	840	285,600.00	199,920.00	85,680.00
25590	KAUSHAMBI	MOORATGANJ	72849	MOHNAPUR	160549	NOVAPUR DEH MAFI	296	384	130,560.00	91,392.00	39,168.00
25591	KAUSHAMBI	MOORATGANJ	268999	PAKSARAI	160524	PAKSARAI	1327	1723	585,820.00	410,074.00	175,746.00
25592	KAUSHAMBI	MOORATGANJ	72856	PATTINARWAR	160476	GANGSARI	262	340	115,600.00	80,920.00	34,680.00
25593	KAUSHAMBI	MOORATGANJ	72862	SAKABARIPUR	160469	SIHORI UPRHAR	1719	2232	758,880.00	531,216.00	227,664.00
25594	KAUSHAMBI	MOORATGANJ	72863	SAKDA	160491	BASAWANPUR	433	562	191,080.00	133,756.00	57,324.00
25595	KAUSHAMBI	MOORATGANJ	268995	SOKHDA	160533	SOKHDA	1101	1430	486,200.00	340,340.00	145,860.00
25596	KAUSHAMBI	NEVADA	269007	AMIRSA	160628	AMIRSA	1340	1740	591,600.00	414,120.00	177,480.00
25597	KAUSHAMBI	NEVADA	72873	AMWA	160668	AMWA	1479	1920	652,800.00	456,960.00	195,840.00
25598	KAUSHAMBI	NEVADA	269004	BANTHRI	160691	BANTHRI	1356	1761	598,740.00	419,118.00	179,622.00
25599	KAUSHAMBI	NEVADA	72876	BARETHI AAMADPUR	160642	BARETHI KAMALPUR	1580	2051	697,340.00	488,138.00	209,202.00
25600	KAUSHAMBI	NEVADA	72878	BAROLHA	160612	BAROLHA	1649	2141	727,940.00	509,558.00	218,382.00
25601	KAUSHAMBI	NEVADA	72881	BHOPATPUR	160722	BASANTPUR	1359	1765	600,100.00	420,070.00	180,030.00
25602	KAUSHAMBI	NEVADA	72881	BHOPATPUR	160724	BHOPAT PUR	1117	1450	493,000.00	345,100.00	147,900.00
25603	KAUSHAMBI	NEVADA	72881	BHOPATPUR	160720	PANSARA	218	283	96,220.00	67,354.00	28,866.00
25604	KAUSHAMBI	NEVADA	72885	CHAK PAIHNA	160698	BENPUR KHAS	802	1041	353,940.00	247,758.00	106,182.00
25605	KAUSHAMBI	NEVADA	72885	CHAK PAIHNA	160696	CHAK PAIHNA	877	1139	387,260.00	271,082.00	116,178.00
25606	KAUSHAMBI	NEVADA	72885	CHAK PAIHNA	160695	SIHORWA	673	874	297,160.00	208,012.00	89,148.00
25607	KAUSHAMBI	NEVADA	72887	CHIRARI	160679	CHIRARI	1413	1835	623,900.00	436,730.00	187,170.00
25608	KAUSHAMBI	NEVADA	72887	CHIRARI	160619	KURA	873	1134	385,560.00	269,892.00	115,668.00
25609	KAUSHAMBI	NEVADA	72890	DARHA	160666	DARHA TALUKA BASUHAR	1183	1536	522,240.00	365,568.00	156,672.00
25610	KAUSHAMBI	NEVADA	72891	DARIYAPUR	160632	DARIYAPUR	1747	2268	771,120.00	539,784.00	231,336.00
25611	KAUSHAMBI	NEVADA	72891	DARIYAPUR	160633	UDIYAPUR	110	143	48,620.00	34,034.00	14,586.00
25612	KAUSHAMBI	NEVADA	269006	DHARUPUR	160704	DHARUPUR	1186	1540	523,600.00	366,520.00	157,080.00
25613	KAUSHAMBI	NEVADA	72893	GAURA	160627	GAURA	1513	1964	667,760.00	467,432.00	200,328.00
25614	KAUSHAMBI	NEVADA	72893	GAURA	160626	MIRZAPUR CHANDAPUR	639	830	282,200.00	197,540.00	84,660.00
25615	KAUSHAMBI	NEVADA	269003	GOVINDPUR	160667	GOVINDPUR	1231	1598	543,320.00	380,324.00	162,996.00
25616	KAUSHAMBI	NEVADA	269000	HARAI PUR	160681	HARAI PUR	1272	1652	561,680.00	393,176.00	168,504.00
25617	KAUSHAMBI	NEVADA	72895	HASANPUR	160687	HASANPUR	1513	1964	667,760.00	467,432.00	200,328.00
25618	KAUSHAMBI	NEVADA	72895	HASANPUR	160688	SARWARPUR	284	369	125,460.00	87,822.00	37,638.00
25619	KAUSHAMBI	NEVADA	72896	HASIMPUR KINAR	160672	HASIMPUR KINAR	1700	2207	750,380.00	525,266.00	225,114.00
25620	KAUSHAMBI	NEVADA	269001	JAITPUR PUREHAJARI	160675	JAITPUR	1041	1352	459,680.00	321,776.00	137,904.00

SNo.	District Name	Block Name	LGD Gram Panchayat	Gram Panchayat Name	LGD Village Code	Village Name	TOT_P_2011	Projected Population 2023	Total fund	SBM fund (70 %)	CFC (30%)
1	2	3	4	5	6	7	8	9	10	11	12
25621	KAUSHAMBI	NEVADA	269002	JALALPUR JAWAHARPUR	160673	JALALPUR JAWAHARGANJ	1065	1383	470,220.00	329,154.00	141,066.00
25622	KAUSHAMBI	NEVADA	72899	JARAINI	160653	AHLADPUR	614	797	270,980.00	189,686.00	81,294.00
25623	KAUSHAMBI	NEVADA	72899	JARAINI	160655	BHAGWANPUR KOTIYA	300	390	132,600.00	92,820.00	39,780.00
25624	KAUSHAMBI	NEVADA	72899	JARAINI	160654	JARAINI	1105	1435	487,900.00	341,530.00	146,370.00
25625	KAUSHAMBI	NEVADA	72899	JARAINI	160652	MUKUNDPUR	125	162	55,080.00	38,556.00	16,524.00
25626	KAUSHAMBI	NEVADA	72902	KAMALPUR BARETHI	160644	IBRAHIMPUR DULHAPUR	664	862	293,080.00	205,156.00	87,924.00
25627	KAUSHAMBI	NEVADA	72902	KAMALPUR BARETHI	160643	KAMALPUR BARETHI	206	267	90,780.00	63,546.00	27,234.00
25628	KAUSHAMBI	NEVADA	72902	KAMALPUR BARETHI	160645	MUNIRPUR	743	965	328,100.00	229,670.00	98,430.00
25629	KAUSHAMBI	NEVADA	72905	KHAPRA KHANDEWARA	160607	KHAPRA	966	1254	426,360.00	298,452.00	127,908.00
25630	KAUSHAMBI	NEVADA	72905	KHAPRA KHANDEWARA	160606	KORIYA	856	1111	377,740.00	264,418.00	113,322.00
25631	KAUSHAMBI	NEVADA	72910	LOHIGHURI	160610	LOHI	734	953	324,020.00	226,814.00	97,206.00
25632	KAUSHAMBI	NEVADA	72910	LOHIGHURI	160611	SUKHWARI	243	316	107,440.00	75,208.00	32,232.00
25633	KAUSHAMBI	NEVADA	269008	MOHIUDDINPUR URF BAHUGURI	160624	MOHIUDDINPUR URF BAHUGURI	1620	2103	715,020.00	500,514.00	214,506.00
25634	KAUSHAMBI	NEVADA	72913	MUHAMDABAD	160701	MUHAMDABAD	1130	1467	498,780.00	349,146.00	149,634.00
25635	KAUSHAMBI	NEVADA	72913	MUHAMDABAD	160702	USUFPUR KHAS	1427	1853	630,020.00	441,014.00	189,006.00
25636	KAUSHAMBI	NEVADA	72914	MUHIUDDINPUR URF LODHOUR	160624	MUHIUDDINPUR	1018	1322	449,480.00	314,636.00	134,844.00
25637	KAUSHAMBI	NEVADA	72916	NASIRPUR	160650	NASIRPUR TALUKA IBRAHIMPUR	1542	2002	680,680.00	476,476.00	204,204.00
25638	KAUSHAMBI	NEVADA	72918	PADUMNATHPUR SURSAINI	160703	PADUMNATHPUR SURSAINI	1669	2167	736,780.00	515,746.00	221,034.00
25639	KAUSHAMBI	NEVADA	72918	PADUMNATHPUR SURSAINI	160674	SURSENA	978	1270	431,800.00	302,260.00	129,540.00
25640	KAUSHAMBI	NEVADA	269005	PIPARHATA	160710	PIPARHATA	1052	1366	464,440.00	325,108.00	139,332.00
25641	KAUSHAMBI	NEVADA	72922	RAIHI	160639	BALHEPUR	1031	1339	455,260.00	318,682.00	136,578.00
25642	KAUSHAMBI	NEVADA	72922	RAIHI	160647	RAIHI	1204	1563	531,420.00	371,994.00	159,426.00
25643	KAUSHAMBI	NEVADA	269040	RAMPUR	160609	RAMPUR	1475	1915	651,100.00	455,770.00	195,330.00
25644	KAUSHAMBI	NEVADA	72926	SARAI USUF	160685	SARAI USUF	1206	1566	532,440.00	372,708.00	159,732.00
25645	KAUSHAMBI	NEVADA	72926	SARAI USUF	160690	USMANPUR BIGHRA	943	1224	416,160.00	291,312.00	124,848.00
25646	KAUSHAMBI	NEVADA	269009	SHAHPUR PERWA	160637	SHAHPUR PERWA	1341	1741	591,940.00	414,358.00	177,582.00
25647	KAUSHAMBI	NEVADA	72928	SHERGARH	160651	SHERGARH	1591	2066	702,440.00	491,708.00	210,732.00
25648	KAUSHAMBI	NEVADA	72930	SIKANDARPUR AIMA	160608	SIKANDARPUR AIMA	1755	2279	774,860.00	542,402.00	232,458.00
25649	KAUSHAMBI	NEVADA	72931	TARNA	160614	JAYANTIPUR	809	1050	357,000.00	249,900.00	107,100.00
25650	KAUSHAMBI	NEVADA	72931	TARNA	160623	TARNA	1540	2000	680,000.00	476,000.00	204,000.00
25651	KAUSHAMBI	NEVADA	72931	TARNA	160615	TARNI	658	854	290,360.00	203,252.00	87,108.00
25652	KAUSHAMBI	NEVADA	72934	UMARBAL	160708	UMARBAL	1516	1968	669,120.00	468,384.00	200,736.00
25653	KAUSHAMBI	SARSAWAN	72936	AJAROULI	160161	AJAROULI	1710	2220	754,800.00	528,360.00	226,440.00
25654	KAUSHAMBI	SARSAWAN	268883	BAIRAMPUR`	160200	BAIRAMPUR	1364	1771	602,140.00	421,498.00	180,642.00
25655	KAUSHAMBI	SARSAWAN	72942	BANI KHAS	160243	BANI KHAS	1118	1452	493,680.00	345,576.00	148,104.00
25656	KAUSHAMBI	SARSAWAN	72942	BANI KHAS	160242	MOHANPUR CHAMPAHA	622	808	274,720.00	192,304.00	82,416.00
25657	KAUSHAMBI	SARSAWAN	72950	DAHARAI	160217	DAHARAI	1082	1405	477,700.00	334,390.00	143,310.00
25658	KAUSHAMBI	SARSAWAN	72950	DAHARAI	160218	KHAROUNA	946	1228	417,520.00	292,264.00	125,256.00
25659	KAUSHAMBI	SARSAWAN	72951	DAKSARIRA	160163	DAKSARIRA	1736	2254	766,360.00	536,452.00	229,908.00
25660	KAUSHAMBI	SARSAWAN	72954	DEWANA	160215	DEWANA	1386	1800	612,000.00	428,400.00	183,600.00
25661	KAUSHAMBI	SARSAWAN	72954	DEWANA	160216	PARASIYA	574	745	253,300.00	177,310.00	75,990.00
25662	KAUSHAMBI	SARSAWAN	72957	DUGOULI	160220	CHAK GURAINI	812	1054	358,360.00	250,852.00	107,508.00

SNo.	District Name	Block Name	LGD Gram Panchayat	Gram Panchayat Name	LGD Village Code	Village Name	TOT_P_2011	Projected Population 2023	Total fund	SBM fund (70 %)	CFC (30%)
1	2	3	4	5	6	7	8	9	10	11	12
25663	KAUSHAMBI	SARSAWAN	72957	DUGOULI	160219	DUGOULI	924	1200	408,000.00	285,600.00	122,400.00
25664	KAUSHAMBI	SARSAWAN	268895	GARAOULI	160155	GARAOULI	1409	1829	621,860.00	435,302.00	186,558.00
25665	KAUSHAMBI	SARSAWAN	72959	HATWA ABBASPUR	160198	HATAWA ABBASPUR UPARHAR	1646	2137	726,580.00	508,606.00	217,974.00
25666	KAUSHAMBI	SARSAWAN	72962	JAMUNAPUR	160182	JAMUNAPUR	1431	1858	631,720.00	442,204.00	189,516.00
25667	KAUSHAMBI	SARSAWAN	72962	JAMUNAPUR	160183	RAM NAGAR	931	1209	411,060.00	287,742.00	123,318.00
25668	KAUSHAMBI	SARSAWAN	268912	KOLHUWA	160172	KOLHUWA	1456	1890	642,600.00	449,820.00	192,780.00
25669	KAUSHAMBI	SARSAWAN	72969	MUBARAKPUR	160190	MUBARAKPUR UPARHAR	1673	2172	738,480.00	516,936.00	221,544.00
25670	KAUSHAMBI	SARSAWAN	268990	NEGREHA KALA	160204	NEWGERHA KALA	1078	1400	476,000.00	333,200.00	142,800.00
25671	KAUSHAMBI	SARSAWAN	268908	NIKHODA	160164	NIKHODA	1183	1536	522,240.00	365,568.00	156,672.00
25672	KAUSHAMBI	SARSAWAN	268880	GAURA TAFARIK	160178	GAURA TAFARIK	1204	1563	531,420.00	371,994.00	159,426.00
25673	KAUSHAMBI	SARSAWAN	72973	POUR KASHI RAMPUR	160179	POUR KASHI RAMPUR	1513	1964	667,760.00	467,432.00	200,328.00
25674	KAUSHAMBI	SARSAWAN	72977	RAIPUR UPARHAR	160227	GHASIPUR	964	1252	425,680.00	297,976.00	127,704.00
25675	KAUSHAMBI	SARSAWAN	72977	RAIPUR UPARHAR	160226	RAIPUR UPARHAR	1032	1340	455,600.00	318,920.00	136,680.00
25676	KAUSHAMBI	SARSAWAN	72979	RANIPUR	160199	RANIPUR	1600	2077	706,180.00	494,326.00	211,854.00
25677	KAUSHAMBI	SARSAWAN	268892	SHIVRA	160160	SHIVARA	1068	1387	471,580.00	330,106.00	141,474.00
25678	KAUSHAMBI	SARSAWAN	72984	SONOULI	160221	LAKAUDA URF FAZIPUR	747	970	329,800.00	230,860.00	98,940.00
25679	KAUSHAMBI	SARSAWAN	72984	SONOULI	160222	SONOULI	1063	1380	469,200.00	328,440.00	140,760.00
25680	KAUSHAMBI	SARSAWAN	72985	TIKARI NAGI	160173	TIKARI NAGI	1439	1868	635,120.00	444,584.00	190,536.00
25681	KAUSHAMBI	SARSAWAN	72986	UMARAWAN	160186	NO BASTA	931	1209	411,060.00	287,742.00	123,318.00
25682	KAUSHAMBI	SARSAWAN	72986	UMARAWAN	160188	UMARAWAN UPARHAR	865	1123	381,820.00	267,274.00	114,546.00
25683	KAUSHAMBI	SIRATHU	72991	BAMBUPUR	160044	BAMBUPUR	1504	1953	664,020.00	464,814.00	199,206.00
25684	KAUSHAMBI	SIRATHU	268668	BARANPUR GHATAMPUR	160040	BARANPUR GHATAMPUR	1134	1472	500,480.00	350,336.00	150,144.00
25685	KAUSHAMBI	SIRATHU	72995	BARIPUR	160003	BARIPUR	1494	1940	659,600.00	461,720.00	197,880.00
25686	KAUSHAMBI	SIRATHU	72999	BHARESAR	160103	BICHHAURA	1136	1475	501,500.00	351,050.00	150,450.00
25687	KAUSHAMBI	SIRATHU	73000	BIDANPUR AMAD KARARI	160107	BIDANPUR AMAD KARARI	1464	1901	646,340.00	452,438.00	193,902.00
25688	KAUSHAMBI	SIRATHU	73000	BIDANPUR AMAD KARARI	160106	KHARA	917	1191	404,940.00	283,458.00	121,482.00
25689	KAUSHAMBI	SIRATHU	73004	DEVKHARPUR	160066	CHAK BAJAPUR	538	699	237,660.00	166,362.00	71,298.00
25690	KAUSHAMBI	SIRATHU	268634	FAZILPUR GOPALPUR	160046	FAZILPUR GOPALPUR	1082	1405	477,700.00	334,390.00	143,310.00
25691	KAUSHAMBI	SIRATHU	268598	GIRDHARPUR	160089	GIRDHAR PUR	1331	1728	587,520.00	411,264.00	176,256.00
25692	KAUSHAMBI	SIRATHU	268598	GIRDHARPUR	160090	HASAN PUR PURAB	626	813	276,420.00	193,494.00	82,926.00
25693	KAUSHAMBI	SIRATHU	73007	GOSHAILAMPUR	160013	CHAK JALALPUR WARI	484	628	213,520.00	149,464.00	64,056.00
25694	KAUSHAMBI	SIRATHU	73007	GOSHAILAMPUR	160011	GOSHAILAMPUR	805	1045	355,300.00	248,710.00	106,590.00
25695	KAUSHAMBI	SIRATHU	73007	GOSHAILAMPUR	160012	SULTANPUR WARI	320	415	141,100.00	98,770.00	42,330.00
25696	KAUSHAMBI	SIRATHU	268613	HATAWA RAMPUR MAROOKI	160093	HATAWA RAMPUR MAROOKI	1022	1327	451,180.00	315,826.00	135,354.00
25697	KAUSHAMBI	SIRATHU	268562	ICHAULI	160101	ICHAULI	1448	1880	639,200.00	447,440.00	191,760.00
25698	KAUSHAMBI	SIRATHU	73011	JAGANNATHPUR	160048	JAGANNATHPUR	1469	1907	648,380.00	453,866.00	194,514.00
25699	KAUSHAMBI	SIRATHU	73013	JAMAL MAU	160123	JAMAL MAU	1320	1714	582,760.00	407,932.00	174,828.00
25700	KAUSHAMBI	SIRATHU	73015	JHANDAPUR	160082	JHANDAPUR	1560	2026	688,840.00	482,188.00	206,652.00
25701	KAUSHAMBI	SIRATHU	268525	KARANPUR SHAURI	160033	CHAK BIJALIPUR	805	1045	355,300.00	248,710.00	106,590.00
25702	KAUSHAMBI	SIRATHU	268525	KARANPUR SHAURI	160030	KARANPUR SHAURI	1184	1537	522,580.00	365,806.00	156,774.00
25703	KAUSHAMBI	SIRATHU	73020	KHANWARI	160063	JIYAPUR KAINI	811	1053	358,020.00	250,614.00	107,406.00
25704	KAUSHAMBI	SIRATHU	73020	KHANWARI	160057	KHANWARI	1165	1513	514,420.00	360,094.00	154,326.00

SNo.	District Name	Block Name	LGD Gram Panchayat	Gram Panchayat Name	LGD Village Code	Village Name	TOT_P_2011	Projected Population 2023	Total fund	SBM fund (70 %)	CFC (30%)
1	2	3	4	5	6	7	8	9	10	11	12
25705	KAUSHAMBI	SIRATHU	73024	KUNDRABI	160042	KUNDRABI	1652	2145	729,300.00	510,510.00	218,790.00
25706	KAUSHAMBI	SIRATHU	73025	KURA MURIDAN	160023	CHAKNOORPUR	602	782	265,880.00	186,116.00	79,764.00
25707	KAUSHAMBI	SIRATHU	73025	KURA MURIDAN	160023	DODAPUR	602	782	265,880.00	186,116.00	79,764.00
25708	KAUSHAMBI	SIRATHU	73025	KURA MURIDAN	160023	KURA MURIDAN	602	782	265,880.00	186,116.00	79,764.00
25709	KAUSHAMBI	SIRATHU	268623	MAKANPUR WARI	160018	MAKANPUR BARI	1284	1667	566,780.00	396,746.00	170,034.00
25710	KAUSHAMBI	SIRATHU	73030	MALAK SHADDI	160077	CHAK KHODAYGANG	1141	1481	503,540.00	352,478.00	151,062.00
25711	KAUSHAMBI	SIRATHU	73030	MALAK SHADDI	160076	MALAK SHADDI	1675	2175	739,500.00	517,650.00	221,850.00
25712	KAUSHAMBI	SIRATHU	73032	MANPUR GAURA	160054	MANPUR GAURA	1480	1922	653,480.00	457,436.00	196,044.00
25713	KAUSHAMBI	SIRATHU	73034	MIRJAPUR JAWAI	160047	BADRI KEDAR	521	676	229,840.00	160,888.00	68,952.00
25714	KAUSHAMBI	SIRATHU	73034	MIRJAPUR JAWAI	160045	MIRJAPUR JAWAI	863	1121	381,140.00	266,798.00	114,342.00
25715	KAUSHAMBI	SIRATHU	268658	MOHAMMADPUR WARI	160014	AIMA WARI	886	1150	391,000.00	273,700.00	117,300.00
25716	KAUSHAMBI	SIRATHU	268658	MOHAMMADPUR WARI	160015	JALALPUR WARI	652	847	287,980.00	201,586.00	86,394.00
25717	KAUSHAMBI	SIRATHU	268658	MOHAMMADPUR WARI	160016	MOHAMMADPUR WARI	1168	1517	515,780.00	361,046.00	154,734.00
25718	KAUSHAMBI	SIRATHU	73038	MONGARY KARA	160050	KESHAWAPUR	339	440	149,600.00	104,720.00	44,880.00
25719	KAUSHAMBI	SIRATHU	73038	MONGARY KARA	160049	MONGARY KARA	1708	2218	754,120.00	527,884.00	226,236.00
25720	KAUSHAMBI	SIRATHU	73045	RAGHAWAPUR	160032	RAGHAWAPUR	1735	2253	766,020.00	536,214.00	229,806.00
25721	KAUSHAMBI	SIRATHU	73046	RAGHUNATHPUR	160006	DEBARAMAY	360	467	158,780.00	111,146.00	47,634.00
25722	KAUSHAMBI	SIRATHU	73046	RAGHUNATHPUR	160001	RAGHUNATHPUR	817	1061	360,740.00	252,518.00	108,222.00
25723	KAUSHAMBI	SIRATHU	73046	RAGHUNATHPUR	160002	SHONDIYAMAY	391	508	172,720.00	120,904.00	51,816.00
25724	KAUSHAMBI	SIRATHU	73047	RALA	160128	CHAK SHIVRAJPUR	235	305	103,700.00	72,590.00	31,110.00
25725	KAUSHAMBI	SIRATHU	73060	SOARAI KHURDH	160555	SOARAI KHURDH	1571	2040	693,600.00	485,520.00	208,080.00
25726	KAUSHAMBI	SIRATHU	268706	TERAHRA	160043	TERAHRA	1492	1937	658,580.00	461,006.00	197,574.00
25727	KAUSHAMBI	SIRATHU	268639	TULSIPUR	160061	TULSIPUR	1208	1568	533,120.00	373,184.00	159,936.00
25728	KUSHINAGAR	DUDHAHI	266683	AHIRAULI	189432	AHIRAULE	1132	1470	499,800.00	349,860.00	149,940.00
25729	KUSHINAGAR	DUDHAHI	266890	AMAHI	189467	AMAHI	1377	1788	607,920.00	425,544.00	182,376.00
25730	KUSHINAGAR	DUDHAHI	74066	BARWA BABHNAULI	189412	RAMNAGAR	488	634	215,560.00	150,892.00	64,668.00
25731	KUSHINAGAR	DUDHAHI	74066	BARWA BABHNAULI	189414	BARAWA MISHRAULI	1028	1335	453,900.00	317,730.00	136,170.00
25732	KUSHINAGAR	DUDHAHI	74066	BARWA BABHNAULI	189413	BABHNAULI	1121	1456	495,040.00	346,528.00	148,512.00
25733	KUSHINAGAR	DUDHAHI	74068	BICHPATWA	189493	BICHPATWA	1520	1974	671,160.00	469,812.00	201,348.00
25734	KUSHINAGAR	DUDHAHI	74080	GAGALWA	189488	GANESH PATTI	966	1254	426,360.00	298,452.00	127,908.00
25735	KUSHINAGAR	DUDHAHI	74080	GAGALWA	189486	GANGALWA	1423	1848	628,320.00	439,824.00	188,496.00
25736	KUSHINAGAR	DUDHAHI	74083	GAURI SUKUL	189483	GAURI SUKUL	1227	1593	541,620.00	379,134.00	162,486.00
25737	KUSHINAGAR	DUDHAHI	266833	KATAURA	189479	KATAURA	1135	1474	501,160.00	350,812.00	150,348.00
25738	KUSHINAGAR	DUDHAHI	74095	KUBERA PATTI	189416	MISHRAULI	532	691	234,940.00	164,458.00	70,482.00
25739	KUSHINAGAR	DUDHAHI	74095	KUBERA PATTI	189417	KUBERA PATTI	598	776	263,840.00	184,688.00	79,152.00
25740	KUSHINAGAR	DUDHAHI	74095	KUBERA PATTI	189415	BHUAL PATTI	1061	1378	468,520.00	327,964.00	140,556.00
25741	KUSHINAGAR	DUDHAHI	74096	LOHAR PATTI	189428	SUKULAHE	739	960	326,400.00	228,480.00	97,920.00
25742	KUSHINAGAR	DUDHAHI	74096	LOHAR PATTI	189427	CHIR KUTAHA	924	1200	408,000.00	285,600.00	122,400.00
25743	KUSHINAGAR	DUDHAHI	74096	LOHAR PATTI	189440	LOHAR PATTI	1707	2216	753,440.00	527,408.00	226,032.00
25744	KUSHINAGAR	DUDHAHI	74097	MACHHARIA DALJIT KUNWAR	189456	PANDEY PATTI	258	335	113,900.00	79,730.00	34,170.00
25745	KUSHINAGAR	DUDHAHI	74097	MACHHARIA DALJIT KUNWAR	189459	MAHESHPUR	616	800	272,000.00	190,400.00	81,600.00
25746	KUSHINAGAR	DUDHAHI	74097	MACHHARIA DALJIT KUNWAR	189455	MACHHARIHA BASANT BHARATI	872	1132	384,880.00	269,416.00	115,464.00

SNo.	District Name	Block Name	LGD Gram Panchayat	Gram Panchayat Name	LGD Village Code	Village Name	TOT_P_2011	Projected Population 2023	Total fund	SBM fund (70 %)	CFC (30%)
1	2	3	4	5	6	7	8	9	10	11	12
25747	KUSHINAGAR	DUDHAHI	74097	MACHHARIA DALJIT KUNWAR	189458	MACHHARIHA DALJIT KUNWAR	1245	1617	549,780.00	384,846.00	164,934.00
25748	KUSHINAGAR	DUDHAHI	74103	MAILA URF NARAHWA	189420	NARHAWA URF MAILA	1364	1771	602,140.00	421,498.00	180,642.00
25749	KUSHINAGAR	DUDHAHI	74099	MATHIA	189460	MATHIA	1641	2131	724,540.00	507,178.00	217,362.00
25750	KUSHINAGAR	DUDHAHI	74102	MISHRAULI	189446	MISHRAULI	1665	2162	735,080.00	514,556.00	220,524.00
25751	KUSHINAGAR	DUDHAHI	266908	NARAHWADIH	189419	NARHAWA DIH	1158	1504	511,360.00	357,952.00	153,408.00
25752	KUSHINAGAR	DUDHAHI	266812	NARHAWA KIRAT PATTI	189411	KIRAT PATTI	1239	1609	547,060.00	382,942.00	164,118.00
25753	KUSHINAGAR	DUDHAHI	74104	NARHWA ACHRAJ DUBEY	189418	NARHWA ACHRAJ DUBEY	1131	1468	499,120.00	349,384.00	149,736.00
25754	KUSHINAGAR	DUDHAHI	266824	PANDAY PATTI	189485	PANDEY PATTI	1183	1536	522,240.00	365,568.00	156,672.00
25755	KUSHINAGAR	DUDHAHI	74109	RAMPUR JAMUNIA	189481	ASOKAWA KHURD	184	239	81,260.00	56,882.00	24,378.00
25756	KUSHINAGAR	DUDHAHI	74109	RAMPUR JAMUNIA	189482	ASOKAWA BUZURG	434	564	191,760.00	134,232.00	57,528.00
25757	KUSHINAGAR	DUDHAHI	74109	RAMPUR JAMUNIA	189484	RAMPUR JAMUNIA	1294	1680	571,200.00	399,840.00	171,360.00
25758	KUSHINAGAR	DUDHAHI	266904	SIKATIA	189480	SIKATIA	1268	1646	559,640.00	391,748.00	167,892.00
25759	KUSHINAGAR	DUDHAHI	74115	SORAHWA	189442	ARAZI BUNDEL GIRI	55	71	24,140.00	16,898.00	7,242.00
25760	KUSHINAGAR	DUDHAHI	74115	SORAHWA	189444	SHAHPUR MAFI	734	953	324,020.00	226,814.00	97,206.00
25761	KUSHINAGAR	DUDHAHI	74115	SORAHWA	189443	SORAHWA	1053	1367	464,780.00	325,346.00	139,434.00
25762	KUSHINAGAR	FAZILNAGAR	74118	AMAWA	189288	AMAWA	1678	2179	740,860.00	518,602.00	222,258.00
25763	KUSHINAGAR	FAZILNAGAR	74119	AMWA SRI DUBEY	189313	MATAHINIYA	780	1013	344,420.00	241,094.00	103,326.00
25764	KUSHINAGAR	FAZILNAGAR	74119	AMWA SRI DUBEY	189312	AMWA SRI BUBEY	1047	1359	462,060.00	323,442.00	138,618.00
25765	KUSHINAGAR	FAZILNAGAR	74121	ASOGAWA KHURD	189342	ASOGAWA BUZURG	356	462	157,080.00	109,956.00	47,124.00
25766	KUSHINAGAR	FAZILNAGAR	74121	ASOGAWA KHURD	189343	MOMIN TEKULIA	384	499	169,660.00	118,762.00	50,898.00
25767	KUSHINAGAR	FAZILNAGAR	74121	ASOGAWA KHURD	189341	ASOGAWA KHURD	1349	1752	595,680.00	416,976.00	178,704.00
25768	KUSHINAGAR	FAZILNAGAR	74128	BEILI	189309	BAKULAHAR KALAN	904	1174	399,160.00	279,412.00	119,748.00
25769	KUSHINAGAR	FAZILNAGAR	74128	BEILI	189310	BEILI	1250	1623	551,820.00	386,274.00	165,546.00
25770	KUSHINAGAR	FAZILNAGAR	74130	BELWA KALAN	189347	BELWA KALAN	1612	2093	711,620.00	498,134.00	213,486.00
25771	KUSHINAGAR	FAZILNAGAR	267113	BELWA KHURD	189348	BELWA KHURD	1441	1871	636,140.00	445,298.00	190,842.00
25772	KUSHINAGAR	FAZILNAGAR	74132	BHARSARWA	189369	BHARSARWA	1333	1731	588,540.00	411,978.00	176,562.00
25773	KUSHINAGAR	FAZILNAGAR	74133	BHATHAHI BUZURG	189384	BHATHAHI BUZURG	1406	1826	620,840.00	434,588.00	186,252.00
25774	KUSHINAGAR	FAZILNAGAR	74135	BHATHAHI KHURD	189386	DUL DULIA	755	980	333,200.00	233,240.00	99,960.00
25775	KUSHINAGAR	FAZILNAGAR	74135	BHATHAHI KHURD	189385	BHATHAHI KHURD	1027	1333	453,220.00	317,254.00	135,966.00
25776	KUSHINAGAR	FAZILNAGAR	74136	BHATHAWA	189373	BHATHAWA	1390	1805	613,700.00	429,590.00	184,110.00
25777	KUSHINAGAR	FAZILNAGAR	267095	BISHUNPUR RAJA	189346	BISHUNPUR RAJA	1292	1678	570,520.00	399,364.00	171,156.00
25778	KUSHINAGAR	FAZILNAGAR	74137	BISHUNPURA	189331	MUNDERA URF MUGALHI	341	443	150,620.00	105,434.00	45,186.00
25779	KUSHINAGAR	FAZILNAGAR	74137	BISHUNPURA	189330	BISHUN PURA	1217	1580	537,200.00	376,040.00	161,160.00
25780	KUSHINAGAR	FAZILNAGAR	74139	CHAURARAM TAWAKKAL SHAHI	189365	CHAURA DIGAR	431	560	190,400.00	133,280.00	57,120.00
25781	KUSHINAGAR	FAZILNAGAR	74139	CHAURARAM TAWAKKAL SHAHI	189361	CHAURA KHAS	902	1171	398,140.00	278,698.00	119,442.00
25782	KUSHINAGAR	FAZILNAGAR	74139	CHAURARAM TAWAKKAL SHAHI	189366	CHAURA RAMTAWAKALSHAHI	925	1201	408,340.00	285,838.00	122,502.00
25783	KUSHINAGAR	FAZILNAGAR	267122	CHHATTHU KATEYA	189356	CHHATTHU KATYA	1304	1693	575,620.00	402,934.00	172,686.00
25784	KUSHINAGAR	FAZILNAGAR	74145	DHUNDHWALIA	189317	DHUNDHWALIA	2120	2753	936,020.00	655,214.00	280,806.00
25785	KUSHINAGAR	FAZILNAGAR	74141	DIGHWA PATTI	189315	KRIPA PATTI	979	1271	432,140.00	302,498.00	129,642.00
25786	KUSHINAGAR	FAZILNAGAR	74141	DIGHWA PATTI	189316	DEHWA PATTI	1404	1823	619,820.00	433,874.00	185,946.00
25787	KUSHINAGAR	FAZILNAGAR	74146	DUBAULI	189303	BASDILA DURJAN	613	796	270,640.00	189,448.00	81,192.00
25788	KUSHINAGAR	FAZILNAGAR	74146	DUBAULI	189302	TEKULIA URF DUBAULI	713	926	314,840.00	220,388.00	94,452.00

SNo.	District Name	Block Name	LGD Gram Panchayat	Gram Panchayat Name	LGD Village Code	Village Name	TOT_P_2011	Projected Population 2023	Total fund	SBM fund (70 %)	CFC (30%)
1	2	3	4	5	6	7	8	9	10	11	12
25789	KUSHINAGAR	FAZILNAGAR	74146	DUBAULI	189304	DEVI CHAK	972	1262	429,080.00	300,356.00	128,724.00
25790	KUSHINAGAR	FAZILNAGAR	74147	FARENDAHA	189357	FARENDAHA	1667	2164	735,760.00	515,032.00	220,728.00
25791	KUSHINAGAR	FAZILNAGAR	74149	GANGITIKAR	189501	PADARI	701	910	309,400.00	216,580.00	92,820.00
25792	KUSHINAGAR	FAZILNAGAR	74149	GANGITIKAR	189500	GANGI TIKAR	1647	2138	726,920.00	508,844.00	218,076.00
25793	KUSHINAGAR	FAZILNAGAR	74151	GAURA KHOR	189282	GAURA KHOR	1691	2196	746,640.00	522,648.00	223,992.00
25794	KUSHINAGAR	FAZILNAGAR	74153	HATA	189284	HATA	1440	1870	635,800.00	445,060.00	190,740.00
25795	KUSHINAGAR	FAZILNAGAR	267059	JOKWA KHURD	189287	JOKWA KHURD	1104	1433	487,220.00	341,054.00	146,166.00
25796	KUSHINAGAR	FAZILNAGAR	74158	KASTURBA	189339	PAKARI URF PAKARIYAR	640	831	282,540.00	197,778.00	84,762.00
25797	KUSHINAGAR	FAZILNAGAR	74158	KASTURBA	189367	KASTURBA	1251	1624	552,160.00	386,512.00	165,648.00
25798	KUSHINAGAR	FAZILNAGAR	267904	KATEYA MAINUDDIN	189337	KATYA MAINUDDIN	1501	1949	662,660.00	463,862.00	198,798.00
25799	KUSHINAGAR	FAZILNAGAR	74160	KISHUNDAS PATTI	189502	BHALUHI	991	1287	437,580.00	306,306.00	131,274.00
25800	KUSHINAGAR	FAZILNAGAR	74160	KISHUNDAS PATTI	189503	KISHUN DAS PATTI	1656	2150	731,000.00	511,700.00	219,300.00
25801	KUSHINAGAR	FAZILNAGAR	74162	KOTWA	189322	ARAZI KOTWA	256	332	112,880.00	79,016.00	33,864.00
25802	KUSHINAGAR	FAZILNAGAR	74162	KOTWA	189323	KARJAH	657	853	290,020.00	203,014.00	87,006.00
25803	KUSHINAGAR	FAZILNAGAR	74162	KOTWA	189324	KOTWA	1357	1762	599,080.00	419,356.00	179,724.00
25804	KUSHINAGAR	FAZILNAGAR	267078	LAVKUSH PURAB PATTI	189499	LAV KUSH PURAB PATTI	1085	1409	479,060.00	335,342.00	143,718.00
25805	KUSHINAGAR	FAZILNAGAR	267902	LAXMIPUR MAHANTH	189311	LAXMIPUR	1535	1993	677,620.00	474,334.00	203,286.00
25806	KUSHINAGAR	FAZILNAGAR	74165	LAXMIPUR MISRA	189352	DARAJIYA	495	643	218,620.00	153,034.00	65,586.00
25807	KUSHINAGAR	FAZILNAGAR	74165	LAXMIPUR MISRA	189351	BISHUNPUR SHEKH FAZALALI	522	678	230,520.00	161,364.00	69,156.00
25808	KUSHINAGAR	FAZILNAGAR	74165	LAXMIPUR MISRA	189353	ARUSAWA	791	1027	349,180.00	244,426.00	104,754.00
25809	KUSHINAGAR	FAZILNAGAR	74165	LAXMIPUR MISRA	189350	LAXMIPUR MISRA	1048	1361	462,740.00	323,918.00	138,822.00
25810	KUSHINAGAR	FAZILNAGAR	267044	LOHARWALIA	189380	LOHARWALIA	1391	1806	614,040.00	429,828.00	184,212.00
25811	KUSHINAGAR	FAZILNAGAR	267160	MADHOPUR	189305	MADHOPUR	1673	2172	738,480.00	516,936.00	221,544.00
25812	KUSHINAGAR	FAZILNAGAR	74168	MAHUAWA	189308	BAKULAHAR KHURD	631	819	278,460.00	194,922.00	83,538.00
25813	KUSHINAGAR	FAZILNAGAR	74168	MAHUAWA	189307	MAHUAWA	1039	1349	458,660.00	321,062.00	137,598.00
25814	KUSHINAGAR	FAZILNAGAR	74171	MUNDERA	189358	MUNDERA	1654	2148	730,320.00	511,224.00	219,096.00
25815	KUSHINAGAR	FAZILNAGAR	74178	PARSAUNI	189333	LATHAUR	125	162	55,080.00	38,556.00	16,524.00
25816	KUSHINAGAR	FAZILNAGAR	74178	PARSAUNI	189338	BHATWALIA	597	775	263,500.00	184,450.00	79,050.00
25817	KUSHINAGAR	FAZILNAGAR	74178	PARSAUNI	189334	PARSAUNI	1427	1853	630,020.00	441,014.00	189,006.00
25818	KUSHINAGAR	FAZILNAGAR	74180	POKHARBHINDA	189335	OJHAWALIA	362	470	159,800.00	111,860.00	47,940.00
25819	KUSHINAGAR	FAZILNAGAR	74180	POKHARBHINDA	189336	POKHAR BHINDA	937	1217	413,780.00	289,646.00	124,134.00
25820	KUSHINAGAR	FAZILNAGAR	267029	RAHSU SOMALI PATTI	189325	RAHASU SUMALI PATTI	1294	1680	571,200.00	399,840.00	171,360.00
25821	KUSHINAGAR	FAZILNAGAR	74182	RAMPUR URF KHUSHIHAL TOLA	189359	SUMAH KHURD	842	1093	371,620.00	260,134.00	111,486.00
25822	KUSHINAGAR	FAZILNAGAR	74182	RAMPUR URF KHUSHIHAL TOLA	189354	RAMPUR URF KHUSHIHAL TOLA	1362	1768	601,120.00	420,784.00	180,336.00
25823	KUSHINAGAR	FAZILNAGAR	74183	RAWATPAR	189275	RAWATPAR	1161	1507	512,380.00	358,666.00	153,714.00
25824	KUSHINAGAR	FAZILNAGAR	74188	SHANKAR PATHKHAULI	189368	PATHKHAULI	1671	2170	737,800.00	516,460.00	221,340.00
25825	KUSHINAGAR	FAZILNAGAR	74189	SHANKER PATTI	189371	CHAKIA	629	817	277,780.00	194,446.00	83,334.00
25826	KUSHINAGAR	FAZILNAGAR	74189	SHANKER PATTI	189370	SHANKER PATTI	892	1158	393,720.00	275,604.00	118,116.00
25827	KUSHINAGAR	HATA	74207	BHISWA	189103	BHISWA	1718	2231	758,540.00	530,978.00	227,562.00
25828	KUSHINAGAR	HATA	267919	BISHUNPURA	189052	BISHUNPURA	1337	1736	590,240.00	413,168.00	177,072.00
25829	KUSHINAGAR	HATA	74215	DUMAR CHURAMAN CHHAPRA	189150	PATAI	706	917	311,780.00	218,246.00	93,534.00
25830	KUSHINAGAR	HATA	74215	DUMAR CHURAMAN CHHAPRA	189151	DUMAR CHURAMANI CHHAPRA	1088	1413	480,420.00	336,294.00	144,126.00

SNo.	District Name	Block Name	LGD Gram Panchayat	Gram Panchayat Name	LGD Village Code	Village Name	TOT_P_2011	Projected Population 2023	Total fund	SBM fund (70 %)	CFC (30%)
1	2	3	4	5	6	7	8	9	10	11	12
25831	KUSHINAGAR	HATA	74216	DUMARI ARJUN	189084	LACHHIMIPUR	644	836	284,240.00	198,968.00	85,272.00
25832	KUSHINAGAR	HATA	74216	DUMARI ARJUN	189082	DUMARI ARJUN	1249	1622	551,480.00	386,036.00	165,444.00
25833	KUSHINAGAR	HATA	74220	GOBARAHI	189132	CHIUTAHA	459	596	202,640.00	141,848.00	60,792.00
25834	KUSHINAGAR	HATA	74220	GOBARAHI	189133	PARASHU RAMPUR	481	625	212,500.00	148,750.00	63,750.00
25835	KUSHINAGAR	HATA	74220	GOBARAHI	189134	GOBARAHI	787	1022	347,480.00	243,236.00	104,244.00
25836	KUSHINAGAR	HATA	74222	KACHHUHIYA JANUBI	189141	BHAGWANPUR	155	201	68,340.00	47,838.00	20,502.00
25837	KUSHINAGAR	HATA	74222	KACHHUHIYA JANUBI	189142	NAUGAON	308	400	136,000.00	95,200.00	40,800.00
25838	KUSHINAGAR	HATA	74222	KACHHUHIYA JANUBI	189143	ARAJI KACHHUHIYA	334	434	147,560.00	103,292.00	44,268.00
25839	KUSHINAGAR	HATA	74222	KACHHUHIYA JANUBI	189140	KACHHUHIYA SHUMALI	479	622	211,480.00	148,036.00	63,444.00
25840	KUSHINAGAR	HATA	74222	KACHHUHIYA JANUBI	189144	KACHHUHIYA JANUBI	891	1157	393,380.00	275,366.00	118,014.00
25841	KUSHINAGAR	HATA	74223	KARMAHI	189078	KARMAHI	1130	1467	498,780.00	349,146.00	149,634.00
25842	KUSHINAGAR	HATA	74224	KHADDA	189152	KHADDA	1242	1613	548,420.00	383,894.00	164,526.00
25843	KUSHINAGAR	HATA	74225	KHAJHAWA	189107	CHHITAUNI	757	983	334,220.00	233,954.00	100,266.00
25844	KUSHINAGAR	HATA	74225	KHAJHAWA	189108	KHAJHAWA	1457	1892	643,280.00	450,296.00	192,984.00
25845	KUSHINAGAR	HATA	74229	MADARAHA	189168	JUDAWANIYA	667	866	294,440.00	206,108.00	88,332.00
25846	KUSHINAGAR	HATA	74229	MADARAHA	189162	MADARAHA	1033	1341	455,940.00	319,158.00	136,782.00
25847	KUSHINAGAR	HATA	74233	MAHUI	189081	GOTHA POKHAR BHINDA	508	660	224,400.00	157,080.00	67,320.00
25848	KUSHINAGAR	HATA	74233	MAHUI	189080	MAHUI	1391	1806	614,040.00	429,828.00	184,212.00
25849	KUSHINAGAR	HATA	74235	MAHUI KHURD	189125	TURKWALIA	953	1237	420,580.00	294,406.00	126,174.00
25850	KUSHINAGAR	HATA	74235	MAHUI KHURD	189139	MAHUI KHURD	1118	1452	493,680.00	345,576.00	148,104.00
25851	KUSHINAGAR	HATA	74239	NAIKA CHHAPRA	189165	AMBARPUR	917	1191	404,940.00	283,458.00	121,482.00
25852	KUSHINAGAR	HATA	74239	NAIKA CHHAPRA	189166	NAIKA CHHAPRA	1461	1897	644,980.00	451,486.00	193,494.00
25853	KUSHINAGAR	HATA	74240	NAKAHANI	189161	PARSAUNI	837	1087	369,580.00	258,706.00	110,874.00
25854	KUSHINAGAR	HATA	74240	NAKAHANI	189126	NAKAHNI	1145	1487	505,580.00	353,906.00	151,674.00
25855	KUSHINAGAR	HATA	74241	NARKATIA	189160	NARKATIA	1677	2177	740,180.00	518,126.00	222,054.00
25856	KUSHINAGAR	HATA	74242	NATWALIA	189145	NATWALIA	960	1246	423,640.00	296,548.00	127,092.00
25857	KUSHINAGAR	HATA	74242	NATWALIA	189147	RAMPUR PATTI	1646	2137	726,580.00	508,606.00	217,974.00
25858	KUSHINAGAR	HATA	74245	PAKRI	189086	PAKRI	1547	2009	683,060.00	478,142.00	204,918.00
25859	KUSHINAGAR	HATA	74248	PARSAHWA	189167	PARSAHWA	1529	1985	674,900.00	472,430.00	202,470.00
25860	KUSHINAGAR	HATA	74249	PARSAUNA BUJURG	189127	PARSAUNA URF BIR CHHAPRA	327	425	144,500.00	101,150.00	43,350.00
25861	KUSHINAGAR	HATA	74249	PARSAUNA BUJURG	189128	PARSAUNA BUZURG	1637	2125	722,500.00	505,750.00	216,750.00
25862	KUSHINAGAR	HATA	267930	RAMNAGAR	189122	RAM NAGAR	1037	1346	457,640.00	320,348.00	137,292.00
25863	KUSHINAGAR	HATA	267981	SIGHANA	189109	SINGHANA	1258	1633	555,220.00	388,654.00	166,566.00
25864	KUSHINAGAR	HATA	74266	SOHSA PATTI GAUSI	189136	CHEAGAUNA SHUMALI	809	1050	357,000.00	249,900.00	107,100.00
25865	KUSHINAGAR	HATA	74266	SOHSA PATTI GAUSI	189137	CHANGAUNA JAMUBI	985	1279	434,860.00	304,402.00	130,458.00
25866	KUSHINAGAR	HATA	74266	SOHSA PATTI GAUSI	189130	SOHSA PATTI GAUSI	1354	1758	597,720.00	418,404.00	179,316.00
25867	KUSHINAGAR	HATA	267952	TIKARI	189105	TIKARI	1074	1394	473,960.00	331,772.00	142,188.00
25868	KUSHINAGAR	HATA	267949	TURKWALIA DARIYAO SINGH	189149	TURK WALIA DARIYAO SINGH	1235	1604	545,360.00	381,752.00	163,608.00
25869	KUSHINAGAR	KAPTAINGANJ	74275	BARAWA	188784	BELWA	197	256	87,040.00	60,928.00	26,112.00
25870	KUSHINAGAR	KAPTAINGANJ	74275	BARAWA	188785	BARAWA	1658	2153	732,020.00	512,414.00	219,606.00
25871	KUSHINAGAR	KAPTAINGANJ	268098	BELBHADRA CHHAPRA	188750	BELBHADRA CHHAPRA	1143	1484	504,560.00	353,192.00	151,368.00
25872	KUSHINAGAR	KAPTAINGANJ	74282	BHARSAR NARAYAN	188731	BHARSAR NARAIN	1608	2088	709,920.00	496,944.00	212,976.00

SNo.	District Name	Block Name	LGD Gram Panchayat	Gram Panchayat Name	LGD Village Code	Village Name	TOT_P_2011	Projected Population 2023	Total fund	SBM fund (70 %)	CFC (30%)
1	2	3	4	5	6	7	8	9	10	11	12
25873	KUSHINAGAR	KAPTAINGANJ	268153	BHISWA	188714	BHISWA	1067	1385	470,900.00	329,630.00	141,270.00
25874	KUSHINAGAR	KAPTAINGANJ	74321	BHIURA HASANGANJ	188736	BHIURA	696	904	307,360.00	215,152.00	92,208.00
25875	KUSHINAGAR	KAPTAINGANJ	74321	BHIURA HASANGANJ	188737	HASAN GANJ	1002	1301	442,340.00	309,638.00	132,702.00
25876	KUSHINAGAR	KAPTAINGANJ	268145	BISHUNPURA	188774	BISHUNIPURA	1382	1794	609,960.00	426,972.00	182,988.00
25877	KUSHINAGAR	KAPTAINGANJ	74284	DEOKALI URF CHAKIYA	188789	MOHAN MUNDRA	1154	1498	509,320.00	356,524.00	152,796.00
25878	KUSHINAGAR	KAPTAINGANJ	74284	DEOKALI URF CHAKIYA	188788	DEOKALI URF CHAKIYA	1429	1855	630,700.00	441,490.00	189,210.00
25879	KUSHINAGAR	KAPTAINGANJ	74292	GHURAHUPUR	188712	GHURAHUPUR	1128	1465	498,100.00	348,670.00	149,430.00
25880	KUSHINAGAR	KAPTAINGANJ	268124	KHURAHURIYA	188781	KHURHURIYA	1446	1877	638,180.00	446,726.00	191,454.00
25881	KUSHINAGAR	KAPTAINGANJ	267995	MAHUAWA BUZURG	188711	MAHUWA BUJURG	1379	1791	608,940.00	426,258.00	182,682.00
25882	KUSHINAGAR	KAPTAINGANJ	268063	MAHUAWA KHURD	188777	MAHUAWA KHURD	1506	1955	664,700.00	465,290.00	199,410.00
25883	KUSHINAGAR	KAPTAINGANJ	268073	MUJAHANA	188779	MUJAHANA	1036	1345	457,300.00	320,110.00	137,190.00
25884	KUSHINAGAR	KAPTAINGANJ	74311	MUNDERA	188723	SUKRAULI	876	1137	386,580.00	270,606.00	115,974.00
25885	KUSHINAGAR	KAPTAINGANJ	74311	MUNDERA	188725	MUNDERA	1008	1309	445,060.00	311,542.00	133,518.00
25886	KUSHINAGAR	KAPTAINGANJ	268068	MUNDERA LALA	188782	MUNDERA LALA	1611	2092	711,280.00	497,896.00	213,384.00
25887	KUSHINAGAR	KAPTAINGANJ	74313	PADKHORI	188754	PADKHORI	131	170	57,800.00	40,460.00	17,340.00
25888	KUSHINAGAR	KAPTAINGANJ	74313	PADKHORI	188753	AGYA	1544	2005	681,700.00	477,190.00	204,510.00
25889	KUSHINAGAR	KAPTAINGANJ	74314	PAKARI	188770	SUGGA PAKAR	199	258	87,720.00	61,404.00	26,316.00
25890	KUSHINAGAR	KAPTAINGANJ	74314	PAKARI	188763	PAKARI	1664	2161	734,740.00	514,318.00	220,422.00
25891	KUSHINAGAR	KAPTAINGANJ	74315	PARTAWAL	188767	AGYA	294	382	129,880.00	90,916.00	38,964.00
25892	KUSHINAGAR	KAPTAINGANJ	74315	PARTAWAL	188765	BHAT GAWAN	934	1213	412,420.00	288,694.00	123,726.00
25893	KUSHINAGAR	KAPTAINGANJ	74315	PARTAWAL	188766	PARTAWAL	1547	2009	683,060.00	478,142.00	204,918.00
25894	KUSHINAGAR	KAPTAINGANJ	268125	RAGHUNATHPUR	188761	RAGHUNATHPUR	1251	1624	552,160.00	386,512.00	165,648.00
25895	KUSHINAGAR	KAPTAINGANJ	267984	RAJMANDIR	188802	RAJMANDIR	1702	2210	751,400.00	525,980.00	225,420.00
25896	KUSHINAGAR	KAPTAINGANJ	268038	RAMPUR MAFI	188769	RAMPUR MAFI	1515	1967	668,780.00	468,146.00	200,634.00
25897	KUSHINAGAR	KAPTAINGANJ	74322	SEMARA	188798	SEMARA	1583	2055	698,700.00	489,090.00	209,610.00
25898	KUSHINAGAR	KAPTAINGANJ	74324	SHEKHPURWA	188792	SHEKHPURWA	649	843	286,620.00	200,634.00	85,986.00
25899	KUSHINAGAR	KAPTAINGANJ	74324	SHEKHPURWA	188794	KUINCHWAR	703	913	310,420.00	217,294.00	93,126.00
25900	KUSHINAGAR	KAPTAINGANJ	74324	SHEKHPURWA	188791	SONA PAKER URF THAKURBARI	911	1183	402,220.00	281,554.00	120,666.00
25901	KUSHINAGAR	KAPTAINGANJ	74324	SHEKHPURWA	188793	PADAULI	976	1267	430,780.00	301,546.00	129,234.00
25902	KUSHINAGAR	KAPTAINGANJ	268086	SINGHADI	188795	SINGHARI	1257	1632	554,880.00	388,416.00	166,464.00
25903	KUSHINAGAR	KAPTAINGANJ	74331	TAWAKALPUR	188762	TAWAKALPUR	661	858	291,720.00	204,204.00	87,516.00
25904	KUSHINAGAR	KAPTAINGANJ	74331	TAWAKALPUR	188764	SOHRAUNA	1385	1798	611,320.00	427,924.00	183,396.00
25905	KUSHINAGAR	KASAYA	268266	KOLHUA	189257	KHARDAR GOGA PATTI	391	508	172,720.00	120,904.00	51,816.00
25906	KUSHINAGAR	KASAYA	268266	KOLHUA	189256	KOLHUA	1162	1509	513,060.00	359,142.00	153,918.00
25907	KUSHINAGAR	KASAYA	74369	NAUGAWAN	189251	NAUGAWAN	1635	2123	721,820.00	505,274.00	216,546.00
25908	KUSHINAGAR	KASAYA	74374	POKHAR BHINDA	189253	POKHAR BHINDA	1155	1500	510,000.00	357,000.00	153,000.00
25909	KUSHINAGAR	KHADDA	74387	BAIRAGI PATTI	188280	BAHOR CHHAPRA	113	147	49,980.00	34,986.00	14,994.00
25910	KUSHINAGAR	KHADDA	74387	BAIRAGI PATTI	188213	TINPARSA	667	866	294,440.00	206,108.00	88,332.00
25911	KUSHINAGAR	KHADDA	74387	BAIRAGI PATTI	188278	BAIRAGI PATTI	1234	1602	544,680.00	381,276.00	163,404.00
25912	KUSHINAGAR	KHADDA	74390	BASANT PUR	188170	BASANTPUR	182	236	80,240.00	56,168.00	24,072.00
25913	KUSHINAGAR	KHADDA	74390	BASANT PUR	188171	MARICHAHWA	1400	1818	618,120.00	432,684.00	185,436.00
25914	KUSHINAGAR	KHADDA	74392	BHAGVANPUR.	188183	MAGHI MUSTAQIL+AHT.	858	1114	378,760.00	265,132.00	113,628.00

SNo.	District Name	Block Name	LGD Gram Panchayat	Gram Panchayat Name	LGD Village Code	Village Name	TOT_P_2011	Projected Population 2023	Total fund	SBM fund (70 %)	CFC (30%)
1	2	3	4	5	6	7	8	9	10	11	12
25915	KUSHINAGAR	KHADDA	74392	BHAGVANPUR.	188188	BHAGWANPUR	1367	1775	603,500.00	422,450.00	181,050.00
25916	KUSHINAGAR	KHADDA	74393	BHAISAHA	188172	BAL GOVIND CHHAPRA	526	683	232,220.00	162,554.00	69,666.00
25917	KUSHINAGAR	KHADDA	74393	BHAISAHA	188176	BHAISAHA MUS.+ AHT.	3858	5009	3,531,345.00	2,471,941.50	1,059,403.50
25918	KUSHINAGAR	KHADDA	74394	BHAJAN CHHAPRA	188244	BHAJAN CHHAPRA	1916	2488	845,920.00	592,144.00	253,776.00
25919	KUSHINAGAR	KHADDA	269378	BHUJAULI KHURD	188256	BHOJAULI KHURD	1105	1435	487,900.00	341,530.00	146,370.00
25920	KUSHINAGAR	KHADDA	269685	BINDAWALIA	188235	BINDWALIA	1169	1518	516,120.00	361,284.00	154,836.00
25921	KUSHINAGAR	KHADDA	268834	CHAMARDIHA	188163	KARUAWANA ABADKARI	400	519	176,460.00	123,522.00	52,938.00
25922	KUSHINAGAR	KHADDA	268834	CHAMARDIHA	188162	CHAMAR DIHA	1065	1383	470,220.00	329,154.00	141,066.00
25923	KUSHINAGAR	KHADDA	74399	CHATUR CHHAPRA	188251	CHATUR CHHAPRA	1616	2098	713,320.00	499,324.00	213,996.00
25924	KUSHINAGAR	KHADDA	269452	CHHITAUNI JUNGAL	188226	CHHITAONI JUNGAL	1224	1589	540,260.00	378,182.00	162,078.00
25925	KUSHINAGAR	KHADDA	269397	DHANAUJI ABADKARI	188211	DHANAUJI ABADKARI	1113	1445	491,300.00	343,910.00	147,390.00
25926	KUSHINAGAR	KHADDA	269323	HARIHARPUR	188174	HARIHARPUR	1005	1305	443,700.00	310,590.00	133,110.00
25927	KUSHINAGAR	KHADDA	74407	HATHIA	188210	HATHIA	1405	1824	620,160.00	434,112.00	186,048.00
25928	KUSHINAGAR	KHADDA	269437	JAKHINIA	188208	JAKHINIA	1456	1890	642,600.00	449,820.00	192,780.00
25929	KUSHINAGAR	KHADDA	74409	JURA CHHAPRA	188290	NIRMAL PATTI	737	957	325,380.00	227,766.00	97,614.00
25930	KUSHINAGAR	KHADDA	74409	JURA CHHAPRA	188291	JURA CHHAPRA	950	1233	419,220.00	293,454.00	125,766.00
25931	KUSHINAGAR	KHADDA	74409	JURA CHHAPRA	188292	PATKHAULI	986	1280	435,200.00	304,640.00	130,560.00
25932	KUSHINAGAR	KHADDA	74414	LAKHUA LAKHUI	188222	LAKHUA KHURD	4549	5906	4,163,730.00	2,914,611.00	1,249,119.00
25933	KUSHINAGAR	KHADDA	269472	LANGADI	188241	DHURI CHHAPRA	352	457	155,380.00	108,766.00	46,614.00
25934	KUSHINAGAR	KHADDA	269472	LANGADI	188249	LANGARI	1040	1350	459,000.00	321,300.00	137,700.00
25935	KUSHINAGAR	KHADDA	74415	LILADHAR CHHAPRA	188255	LILA DHAR CHHAPRA	1267	1645	559,300.00	391,510.00	167,790.00
25936	KUSHINAGAR	KHADDA	74418	MAHADEVA	188202	MAHADEVA	756	982	333,880.00	233,716.00	100,164.00
25937	KUSHINAGAR	KHADDA	74418	MAHADEVA	188194	BISHESHWARPUR	966	1254	426,360.00	298,452.00	127,908.00
25938	KUSHINAGAR	KHADDA	74419	MANSHA CHHAPRA	188266	MANSHA CHHAPRA	1458	1893	643,620.00	450,534.00	193,086.00
25939	KUSHINAGAR	KHADDA	74421	MISHRAULI	188268	SIRSIA	409	531	180,540.00	126,378.00	54,162.00
25940	KUSHINAGAR	KHADDA	74421	MISHRAULI	188269	MISHRAULI ABADKARI	751	975	331,500.00	232,050.00	99,450.00
25941	KUSHINAGAR	KHADDA	74422	NARAYANPUR	188168	BAKULADAH	429	557	189,380.00	132,566.00	56,814.00
25942	KUSHINAGAR	KHADDA	74422	NARAYANPUR	188167	NARAINPUR	612	795	270,300.00	189,210.00	81,090.00
25943	KUSHINAGAR	KHADDA	74423	NARCAHWA	188277	NARCAHAWA	3375	4382	1,489,880.00	1,042,916.00	446,964.00
25944	KUSHINAGAR	KHADDA	269450	NARKU CHHAPRA	188250	NARKU CHHAPRA	1091	1417	481,780.00	337,246.00	144,534.00
25945	KUSHINAGAR	KHADDA	74425	NAUTAR JUNGAL	188189	NAUTAR JUNGAL	3362	4365	1,484,100.00	1,038,870.00	445,230.00
25946	KUSHINAGAR	KHADDA	74426	NAVAL CHHAPRA	188245	NAWAL CHHAPRA	1550	2013	684,420.00	479,094.00	205,326.00
25947	KUSHINAGAR	KHADDA	74430	PHATAK DAUNA	188253	PHATAK DAUNA KHAS	946	1228	417,520.00	292,264.00	125,256.00
25948	KUSHINAGAR	KHADDA	74430	PHATAK DAUNA	188252	PHATAK DAUNA HIRA CHHAPRA	985	1279	434,860.00	304,402.00	130,458.00
25949	KUSHINAGAR	KHADDA	269412	RUDRAPUR	188259	BAHELIA	538	699	237,660.00	166,362.00	71,298.00
25950	KUSHINAGAR	KHADDA	269412	RUDRAPUR	188260	RUDRAPUR	1075	1396	474,640.00	332,248.00	142,392.00
25951	KUSHINAGAR	KHADDA	74435	SALIKPUR	188185	SURAJPUR	68	88	29,920.00	20,944.00	8,976.00
25952	KUSHINAGAR	KHADDA	74435	SALIKPUR	188191	SALIKPUR MUS.+ AHT.	119	155	52,700.00	36,890.00	15,810.00
25953	KUSHINAGAR	KHADDA	74435	SALIKPUR	188192	BALDEO CHHAPRA	185	240	81,600.00	57,120.00	24,480.00
25954	KUSHINAGAR	KHADDA	74435	SALIKPUR	188193	MATHURA CHHAPRA	1298	1685	572,900.00	401,030.00	171,870.00
25955	KUSHINAGAR	KHADDA	74438	SHIVDATT CHHAPRA	188262	DHARAMPUR	823	1069	363,460.00	254,422.00	109,038.00
25956	KUSHINAGAR	KHADDA	74438	SHIVDATT CHHAPRA	188261	SHIV DATT CHHAPRA	1692	2197	746,980.00	522,886.00	224,094.00

SNo.	District Name	Block Name	LGD Gram Panchayat	Gram Panchayat Name	LGD Village Code	Village Name	TOT_P_2011	Projected Population 2023	Total fund	SBM fund (70 %)	CFC (30%)
1	2	3	4	5	6	7	8	9	10	11	12
25957	KUSHINAGAR	KHADDA	74440	SISWA MANIRAJ	188217	SISWA MANI RAJ	1723	2237	760,580.00	532,406.00	228,174.00
25958	KUSHINAGAR	KHADDA	74442	SONBARSA	188165	SONBARSA	1329	1726	586,840.00	410,788.00	176,052.00
25959	KUSHINAGAR	KHADDA	74443	TINBARDAHA	188283	KESHEO CHHAPRA	441	573	194,820.00	136,374.00	58,446.00
25960	KUSHINAGAR	KHADDA	74443	TINBARDAHA	188279	DOMAN CHHAPRA	716	930	316,200.00	221,340.00	94,860.00
25961	KUSHINAGAR	KHADDA	74443	TINBARDAHA	188284	TURKHI	861	1118	380,120.00	266,084.00	114,036.00
25962	KUSHINAGAR	KHADDA	74443	TINBARDAHA	188281	MAKHANHA	987	1282	435,880.00	305,116.00	130,764.00
25963	KUSHINAGAR	KHADDA	74443	TINBARDAHA	188285	TEEN VARDAHA	1316	1709	581,060.00	406,742.00	174,318.00
25964	KUSHINAGAR	MOTICHAK	74447	ARAK PUR	188900	MOTI CHAK	467	606	206,040.00	144,228.00	61,812.00
25965	KUSHINAGAR	MOTICHAK	74447	ARAK PUR	188898	ARAK PUR	1068	1387	471,580.00	330,106.00	141,474.00
25966	KUSHINAGAR	MOTICHAK	74455	BARWA	188889	BARWA	1478	1919	652,460.00	456,722.00	195,738.00
25967	KUSHINAGAR	MOTICHAK	271152	BEDUPAR	188894	DADUPAR	1054	1369	465,460.00	325,822.00	139,638.00
25968	KUSHINAGAR	MOTICHAK	74461	BHUDHADHI	188881	RANI KAF	904	1174	399,160.00	279,412.00	119,748.00
25969	KUSHINAGAR	MOTICHAK	74461	BHUDHADHI	188883	CHIURAPALI	908	1179	400,860.00	280,602.00	120,258.00
25970	KUSHINAGAR	MOTICHAK	74461	BHUDHADHI	188884	BHUDADIH	1001	1300	442,000.00	309,400.00	132,600.00
25971	KUSHINAGAR	MOTICHAK	74462	BISHUNPURA	188887	BISHUNPURA	2261	2936	998,240.00	698,768.00	299,472.00
25972	KUSHINAGAR	MOTICHAK	269702	DEORAJPUR	188944	DEORAJPUR	1215	1578	536,520.00	375,564.00	160,956.00
25973	KUSHINAGAR	MOTICHAK	271151	DOMBARWA	188867	DOM BARWA	1144	1485	504,900.00	353,430.00	151,470.00
25974	KUSHINAGAR	MOTICHAK	74463	DUBAULI	188941	DUBAULI	1644	2135	725,900.00	508,130.00	217,770.00
25975	KUSHINAGAR	MOTICHAK	269705	DUMARI	188895	DUMARI	1066	1384	470,560.00	329,392.00	141,168.00
25976	KUSHINAGAR	MOTICHAK	271149	GONHA	188922	GONHA	1042	1353	460,020.00	322,014.00	138,006.00
25977	KUSHINAGAR	MOTICHAK	74467	JAMUAN	188891	JAMUAN	1600	2077	706,180.00	494,326.00	211,854.00
25978	KUSHINAGAR	MOTICHAK	74470	KHOKIYA	188869	KHOKHIA	1556	2020	686,800.00	480,760.00	206,040.00
25979	KUSHINAGAR	MOTICHAK	271150	KODARA	188877	KODARA	1097	1424	484,160.00	338,912.00	145,248.00
25980	KUSHINAGAR	MOTICHAK	74482	NARAINPUR	188915	NARAINPUR	1603	2081	707,540.00	495,278.00	212,262.00
25981	KUSHINAGAR	MOTICHAK	258036	NARAYANPUR CHARGAHA	188934	NARAYANPUR	1495	1941	659,940.00	461,958.00	197,982.00
25982	KUSHINAGAR	MOTICHAK	74486	PAKARI	188880	PAKARI	1314	1706	580,040.00	406,028.00	174,012.00
25983	KUSHINAGAR	MOTICHAK	74487	PATAN	188903	PATAN	1521	1975	671,500.00	470,050.00	201,450.00
25984	KUSHINAGAR	MOTICHAK	74497	SIKTA	188907	BARDIHA	317	412	140,080.00	98,056.00	42,024.00
25985	KUSHINAGAR	MOTICHAK	74497	SIKTA	188905	PAGARA	658	854	290,360.00	203,252.00	87,108.00
25986	KUSHINAGAR	MOTICHAK	74497	SIKTA	188904	SIKTIA	1472	1911	649,740.00	454,818.00	194,922.00
25987	KUSHINAGAR	MOTICHAK	74502	SODHARA	188879	SODHARA	1509	1959	666,060.00	466,242.00	199,818.00
25988	KUSHINAGAR	MOTICHAK	74503	SONBARSA	188902	SONBARSA	1629	2115	719,100.00	503,370.00	215,730.00
25989	KUSHINAGAR	MOTICHAK	74504	SONIA	188888	ROHUWASAT BHARIA	910	1182	401,880.00	281,316.00	120,564.00
25990	KUSHINAGAR	MOTICHAK	74504	SONIA	188886	SONIA	1514	1966	668,440.00	467,908.00	200,532.00
25991	KUSHINAGAR	MOTICHAK	74505	TELGAONA	188893	TELGAONA	1237	1606	546,040.00	382,228.00	163,812.00
25992	KUSHINAGAR	MOTICHAK	74507	TURKAHA	188875	TURKAHA	1593	2068	703,120.00	492,184.00	210,936.00
25993	KUSHINAGAR	NEBUA NAURANGIA	74509	BABHNAULI	188408	BABHNAULI	1614	2096	712,640.00	498,848.00	213,792.00
25994	KUSHINAGAR	NEBUA NAURANGIA	271160	BAGALAHA	188317	BAGLAHA	1605	2084	708,560.00	495,992.00	212,568.00
25995	KUSHINAGAR	NEBUA NAURANGIA	74511	BALUAHI	188296	BALUAHI	1648	2140	727,600.00	509,320.00	218,280.00
25996	KUSHINAGAR	NEBUA NAURANGIA	271192	BANDHU CHHAPRA	188327	BANDHU CHHAPRA	1070	1389	472,260.00	330,582.00	141,678.00
25997	KUSHINAGAR	NEBUA NAURANGIA	271182	BARGAHA	188357	BARGAHA	1435	1863	633,420.00	443,394.00	190,026.00
25998	KUSHINAGAR	NEBUA NAURANGIA	74519	CHAKHNIIPURAN CHHAPRA	188386	CHAKHNIIPURAN CHHAPRA	1417	1840	625,600.00	437,920.00	187,680.00

SNo.	District Name	Block Name	LGD Gram Panchayat	Gram Panchayat Name	LGD Village Code	Village Name	TOT_P_2011	Projected Population 2023	Total fund	SBM fund (70 %)	CFC (30%)
1	2	3	4	5	6	7	8	9	10	11	12
25999	KUSHINAGAR	NEBUA NAURANGIA	74520	DARBHANGA GANGA CHHAPRA	188329	DARBAHAGANGA CHHAPRA	1678	2179	740,860.00	518,602.00	222,258.00
26000	KUSHINAGAR	NEBUA NAURANGIA	74521	DEO GAON	188343	DEO GAON	1350	1753	596,020.00	417,214.00	178,806.00
26001	KUSHINAGAR	NEBUA NAURANGIA	271183	GHINAHUA	188404	DHINUHUA	1123	1458	495,720.00	347,004.00	148,716.00
26002	KUSHINAGAR	NEBUA NAURANGIA	74523	GULRIHA	188324	KHEMAN CHHAPRA	641	832	282,880.00	198,016.00	84,864.00
26003	KUSHINAGAR	NEBUA NAURANGIA	74523	GULRIHA	188325	EKDANGA BHAJAN CHHAPRA	861	1118	380,120.00	266,084.00	114,036.00
26004	KUSHINAGAR	NEBUA NAURANGIA	74523	GULRIHA	188323	GULRIHA	1215	1578	536,520.00	375,564.00	160,956.00
26005	KUSHINAGAR	NEBUA NAURANGIA	271164	HARPUR MAJHAR	188332	HARPUR TAPPA BATESARA 46	1655	2149	730,660.00	511,462.00	219,198.00
26006	KUSHINAGAR	NEBUA NAURANGIA	271177	JAI CHHAPRA	188363	JAI CHHAPRA	1100	1428	485,520.00	339,864.00	145,656.00
26007	KUSHINAGAR	NEBUA NAURANGIA	271156	KALWARI PATTI	188375	KALWARI PATTI	1131	1468	499,120.00	349,384.00	149,736.00
26008	KUSHINAGAR	NEBUA NAURANGIA	271231	KISHUNPUR VIJAYPUR	188347	VISHUNPUR VIJAIPUR	1718	2231	758,540.00	530,978.00	227,562.00
26009	KUSHINAGAR	NEBUA NAURANGIA	271168	KUIYA	188394	KUIA	1182	1535	521,900.00	365,330.00	156,570.00
26010	KUSHINAGAR	NEBUA NAURANGIA	74533	LAUKARIA	188395	LAUKARIA	1701	2209	751,060.00	525,742.00	225,318.00
26011	KUSHINAGAR	NEBUA NAURANGIA	271198	MANSHA CHHAPAR	188336	MANSHA CHHAPRA 48	1186	1540	523,600.00	366,520.00	157,080.00
26012	KUSHINAGAR	NEBUA NAURANGIA	74540	MATHIYA KHURD	188382	BADHARA	760	987	335,580.00	234,906.00	100,674.00
26013	KUSHINAGAR	NEBUA NAURANGIA	74540	MATHIYA KHURD	188381	MATHIYA KHURD	1434	1862	633,080.00	443,156.00	189,924.00
26014	KUSHINAGAR	NEBUA NAURANGIA	271189	MOTICHHAPAR	188352	MOTI CHHAPRA	1420	1844	626,960.00	438,872.00	188,088.00
26015	KUSHINAGAR	NEBUA NAURANGIA	74541	NARAYAN PUR	188337	NARAINPUR	1554	2018	686,120.00	480,284.00	205,836.00
26016	KUSHINAGAR	NEBUA NAURANGIA	74547	PARSAUNI	188340	PARSAUNI	1633	2120	720,800.00	504,560.00	216,240.00
26017	KUSHINAGAR	NEBUA NAURANGIA	74548	PARSIA	188318	SIRSIA SAGAR	512	665	226,100.00	158,270.00	67,830.00
26018	KUSHINAGAR	NEBUA NAURANGIA	74548	PARSIA	188319	SAGAR	513	666	226,440.00	158,508.00	67,932.00
26019	KUSHINAGAR	NEBUA NAURANGIA	74548	PARSIA	188320	PARSIA	876	1137	386,580.00	270,606.00	115,974.00
26020	KUSHINAGAR	NEBUA NAURANGIA	74549	PARSU RAMPUR	188331	PIPRIA NARHAR	677	879	298,860.00	209,202.00	89,658.00
26021	KUSHINAGAR	NEBUA NAURANGIA	74549	PARSU RAMPUR	188330	PARSU RAMPUR	1303	1692	575,280.00	402,696.00	172,584.00
26022	KUSHINAGAR	NEBUA NAURANGIA	74550	PIPARPATI	188361	SARANG CHHAPRA	38	49	16,660.00	11,662.00	4,998.00
26023	KUSHINAGAR	NEBUA NAURANGIA	74550	PIPARPATI	188362	FERU CHHAPRA	764	992	337,280.00	236,096.00	101,184.00
26024	KUSHINAGAR	NEBUA NAURANGIA	74550	PIPARPATI	188359	BHIMAL CHHAPRA	794	1031	350,540.00	245,378.00	105,162.00
26025	KUSHINAGAR	NEBUA NAURANGIA	74550	PIPARPATI	188358	PIPARPATI	974	1265	430,100.00	301,070.00	129,030.00
26026	KUSHINAGAR	NEBUA NAURANGIA	74554	RAIPUR KHAS	188307	BARWA	824	1070	363,800.00	254,660.00	109,140.00
26027	KUSHINAGAR	NEBUA NAURANGIA	74554	RAIPUR KHAS	188306	RAMPUR KHAS	1722	2236	760,240.00	532,168.00	228,072.00
26028	KUSHINAGAR	NEBUA NAURANGIA	74556	RAIPUR PHULWARI	188310	RAIPUR KHOPA	577	749	254,660.00	178,262.00	76,398.00
26029	KUSHINAGAR	NEBUA NAURANGIA	74556	RAIPUR PHULWARI	188308	RAIPUR PHULWARI	781	1014	344,760.00	241,332.00	103,428.00
26030	KUSHINAGAR	NEBUA NAURANGIA	74556	RAIPUR PHULWARI	188309	RAIPUR BANJARI	992	1288	437,920.00	306,544.00	131,376.00
26031	KUSHINAGAR	NEBUA NAURANGIA	271158	SAGAR GOSAI	188389	SAGAR GOSAI	1196	1553	528,020.00	369,614.00	158,406.00
26032	KUSHINAGAR	NEBUA NAURANGIA	271175	SARGATIYA	188360	SARGATIA	1201	1559	530,060.00	371,042.00	159,018.00
26033	KUSHINAGAR	NEBUA NAURANGIA	271228	SEKHUI	188313	SEKHUI	1404	1823	619,820.00	433,874.00	185,946.00
26034	KUSHINAGAR	NEBUA NAURANGIA	74561	SEKHUI KHAS	188345	SEKHUI KAF	373	484	164,560.00	115,192.00	49,368.00
26035	KUSHINAGAR	NEBUA NAURANGIA	74561	SEKHUI KHAS	188344	PAHARPUR	895	1162	395,080.00	276,556.00	118,524.00
26036	KUSHINAGAR	NEBUA NAURANGIA	74561	SEKHUI KHAS	188346	SEHUI KHAS	1092	1418	482,120.00	337,484.00	144,636.00
26037	KUSHINAGAR	NEBUA NAURANGIA	271174	SEMRA	188300	SEMRA	1147	1489	506,260.00	354,382.00	151,878.00
26038	KUSHINAGAR	NEBUA NAURANGIA	74564	SIRSIA KALA	188371	MANSHA CHHAPRA 52	10	13	4,420.00	3,094.00	1,326.00
26039	KUSHINAGAR	NEBUA NAURANGIA	74564	SIRSIA KALA	188364	SITA CHHAPRA	105	136	46,240.00	32,368.00	13,872.00
26040	KUSHINAGAR	NEBUA NAURANGIA	74564	SIRSIA KALA	188368	HARJU CHHAPRA	197	256	87,040.00	60,928.00	26,112.00

SNo.	District Name	Block Name	LGD Gram Panchayat	Gram Panchayat Name	LGD Village Code	Village Name	TOT_P_2011	Projected Population 2023	Total fund	SBM fund (70 %)	CFC (30%)
1	2	3	4	5	6	7	8	9	10	11	12
26041	KUSHINAGAR	NEBUA NAURANGIA	74564	SIRSIA KALA	188367	NEWAZ CHHAPRA	265	344	116,960.00	81,872.00	35,088.00
26042	KUSHINAGAR	NEBUA NAURANGIA	74564	SIRSIA KALA	188372	SADI CHHAPRA	269	349	118,660.00	83,062.00	35,598.00
26043	KUSHINAGAR	NEBUA NAURANGIA	74564	SIRSIA KALA	188370	SUKHARI CHHAPRA	444	576	195,840.00	137,088.00	58,752.00
26044	KUSHINAGAR	NEBUA NAURANGIA	74564	SIRSIA KALA	188369	PALAT CHHAPRA	472	613	208,420.00	145,894.00	62,526.00
26045	KUSHINAGAR	NEBUA NAURANGIA	74564	SIRSIA KALA	188355	SIRSIA BIR BHAN	536	696	236,640.00	165,648.00	70,992.00
26046	KUSHINAGAR	NEBUA NAURANGIA	74564	SIRSIA KALA	188365	SIRSIA KALAN	779	1011	343,740.00	240,618.00	103,122.00
26047	KUSHINAGAR	NEBUA NAURANGIA	74565	SIRSIA KHURD	188354	SIRSIA KHURD	579	752	255,680.00	178,976.00	76,704.00
26048	KUSHINAGAR	NEBUA NAURANGIA	74565	SIRSIA KHURD	188366	BASANTPUR	875	1136	386,240.00	270,368.00	115,872.00
26049	KUSHINAGAR	NEBUA NAURANGIA	74566	SISWA URF SISWANIA	188299	SISWA URF SISWANIA	1294	1680	571,200.00	399,840.00	171,360.00
26050	KUSHINAGAR	NEBUA NAURANGIA	271233	SURAT CHHAPRA	188338	SUKH CHHAPRA	1218	1581	537,540.00	376,278.00	161,262.00
26051	KUSHINAGAR	NEBUA NAURANGIA	74567	TEHRI	188376	RAJMAN CHHAPRA	963	1250	425,000.00	297,500.00	127,500.00
26052	KUSHINAGAR	NEBUA NAURANGIA	74567	TEHRI	188377	TERHI	1453	1887	641,580.00	449,106.00	192,474.00
26053	KUSHINAGAR	PADRAUNA	74569	ANDHARI BARI	188694	ANDHARI BARI	1705	2214	752,760.00	526,932.00	225,828.00
26054	KUSHINAGAR	PADRAUNA	271810	BADAL PATTI	188693	BADAL CHHAPRA	1096	1423	483,820.00	338,674.00	145,146.00
26055	KUSHINAGAR	PADRAUNA	271786	BADHWALIYA BUZURG	188684	BARHWALIA BUZURG	1205	1565	532,100.00	372,470.00	159,630.00
26056	KUSHINAGAR	PADRAUNA	74584	BHADUR GANJ	188556	BHADUR GANJ	1008	1309	445,060.00	311,542.00	133,518.00
26057	KUSHINAGAR	PADRAUNA	74588	BHISVALALA	188645	MATHIA BASANT PANDE	271	352	119,680.00	83,776.00	35,904.00
26058	KUSHINAGAR	PADRAUNA	74588	BHISVALALA	188644	MATHIA RAM GOVIND	523	679	230,860.00	161,602.00	69,258.00
26059	KUSHINAGAR	PADRAUNA	74588	BHISVALALA	188643	MATHIA JAI KISHUN	669	869	295,460.00	206,822.00	88,638.00
26060	KUSHINAGAR	PADRAUNA	74588	BHISVALALA	188648	VISWA LALA	1035	1344	456,960.00	319,872.00	137,088.00
26061	KUSHINAGAR	PADRAUNA	74588	BHISVALALA	188647	GANESHI PATTI	1291	1676	569,840.00	398,888.00	170,952.00
26062	KUSHINAGAR	PADRAUNA	74590	CHAKIA	188617	CHHITAN PATTI	232	301	102,340.00	71,638.00	30,702.00
26063	KUSHINAGAR	PADRAUNA	74590	CHAKIA	188616	PIPRA SOBHMAL	595	773	262,820.00	183,974.00	78,846.00
26064	KUSHINAGAR	PADRAUNA	74590	CHAKIA	188618	CHAKIA	766	995	338,300.00	236,810.00	101,490.00
26065	KUSHINAGAR	PADRAUNA	271781	CHAUPARIA	188662	CHAUPARIA	1150	1493	507,620.00	355,334.00	152,286.00
26066	KUSHINAGAR	PADRAUNA	271676	CHAURA DHEER PATTI	188612	DHEER PATTI	1027	1333	453,220.00	317,254.00	135,966.00
26067	KUSHINAGAR	PADRAUNA	271671	DAL BAHADUR CHHAPRA	188554	DAL CHHAPRA	15	19	6,460.00	4,522.00	1,938.00
26068	KUSHINAGAR	PADRAUNA	271671	DAL BAHADUR CHHAPRA	188555	ADHAR CHHAPRA	1716	2228	757,520.00	530,264.00	227,256.00
26069	KUSHINAGAR	PADRAUNA	74596	DHARNI CHHAPAR	189191	DHARNI CHHAPAR	1675	2175	739,500.00	517,650.00	221,850.00
26070	KUSHINAGAR	PADRAUNA	74647	FAGUPUR BISHUNPUR	189192	SONDIA	622	808	274,720.00	192,304.00	82,416.00
26071	KUSHINAGAR	PADRAUNA	74647	FAGUPUR BISHUNPUR	189188	PHAGUPUR BISHUNPUR	1395	1811	615,740.00	431,018.00	184,722.00
26072	KUSHINAGAR	PADRAUNA	271809	GAYGHAT	188576	JUNGLE GAI GHAT	1297	1684	572,560.00	400,792.00	171,768.00
26073	KUSHINAGAR	PADRAUNA	74601	GOPALPUR	188610	GOPALPUR	1486	1929	655,860.00	459,102.00	196,758.00
26074	KUSHINAGAR	PADRAUNA	74604	HARKA GHURMAL	188606	HARKA HANMANTGIR	322	418	142,120.00	99,484.00	42,636.00
26075	KUSHINAGAR	PADRAUNA	74604	HARKA GHURMAL	188605	HARKA BAIJNATH MAL	488	634	215,560.00	150,892.00	64,668.00
26076	KUSHINAGAR	PADRAUNA	74604	HARKA GHURMAL	188607	HIRNAHA	798	1036	352,240.00	246,568.00	105,672.00
26077	KUSHINAGAR	PADRAUNA	74604	HARKA GHURMAL	188608	HARKA GHURMAL	1393	1809	615,060.00	430,542.00	184,518.00
26078	KUSHINAGAR	PADRAUNA	74605	HORILAPUR	188685	DEORIA	439	570	193,800.00	135,660.00	58,140.00
26079	KUSHINAGAR	PADRAUNA	74605	HORILAPUR	188678	KASIA	821	1066	362,440.00	253,708.00	108,732.00
26080	KUSHINAGAR	PADRAUNA	74605	HORILAPUR	188682	HORILAPUR	1655	2149	730,660.00	511,462.00	219,198.00
26081	KUSHINAGAR	PADRAUNA	74606	JIGANA	189176	JIGANI	291	378	128,520.00	89,964.00	38,556.00
26082	KUSHINAGAR	PADRAUNA	74606	JIGANA	189177	JIGANA	1659	2154	732,360.00	512,652.00	219,708.00

SNo.	District Name	Block Name	LGD Gram Panchayat	Gram Panchayat Name	LGD Village Code	Village Name	TOT_P_2011	Projected Population 2023	Total fund	SBM fund (70 %)	CFC (30%)
1	2	3	4	5	6	7	8	9	10	11	12
26083	KUSHINAGAR	PADRAUNA	74626	KHADDA KHURD	188560	KANTHI CHHAPRA	444	576	195,840.00	137,088.00	58,752.00
26084	KUSHINAGAR	PADRAUNA	74626	KHADDA KHURD	188559	KHADDA KHURD	1395	1811	615,740.00	431,018.00	184,722.00
26085	KUSHINAGAR	PADRAUNA	74630	KOHRA	189184	KOHRA	1379	1791	608,940.00	426,258.00	182,682.00
26086	KUSHINAGAR	PADRAUNA	271672	LAMKAN	188599	LAMKAN	1550	2013	684,420.00	479,094.00	205,326.00
26087	KUSHINAGAR	PADRAUNA	74633	MAGHI BISHUNPURA	188641	MAGHI	682	886	301,240.00	210,868.00	90,372.00
26088	KUSHINAGAR	PADRAUNA	74633	MAGHI BISHUNPURA	188639	BISHUNPURA	1110	1441	489,940.00	342,958.00	146,982.00
26089	KUSHINAGAR	PADRAUNA	271808	MATHIA KHURD	188650	MATHIA KHURD	1234	1602	544,680.00	381,276.00	163,404.00
26090	KUSHINAGAR	PADRAUNA	271782	MATHIA NARAIPUR	189195	MATHIA NARAIPUR	1037	1346	457,640.00	320,348.00	137,292.00
26091	KUSHINAGAR	PADRAUNA	271669	MISHIR PATTI	188699	MISIR PATTI	1053	1367	464,780.00	325,346.00	139,434.00
26092	KUSHINAGAR	PADRAUNA	74640	PACHFEDA SHUKL	188702	PACHPHERA	328	426	144,840.00	101,388.00	43,452.00
26093	KUSHINAGAR	PADRAUNA	74640	PACHFEDA SHUKL	188701	SHUKUL PATTI	1638	2127	723,180.00	506,226.00	216,954.00
26094	KUSHINAGAR	PADRAUNA	74641	PADARI	188698	PADARI	1711	2222	755,480.00	528,836.00	226,644.00
26095	KUSHINAGAR	PADRAUNA	271667	PAKDI KHURD	188679	PAKRI KHURD	1477	1918	652,120.00	456,484.00	195,636.00
26096	KUSHINAGAR	PADRAUNA	74645	PARSADPUR	188604	PARSADPUR	1526	1981	673,540.00	471,478.00	202,062.00
26097	KUSHINAGAR	PADRAUNA	271784	PARSAUNA	189171	PARSAUNA	1103	1432	486,880.00	340,816.00	146,064.00
26098	KUSHINAGAR	PADRAUNA	74649	PIPRA SUJAN	188675	MAHARANI	737	957	325,380.00	227,766.00	97,614.00
26099	KUSHINAGAR	PADRAUNA	74649	PIPRA SUJAN	188676	PIPAR SUJAN	850	1104	375,360.00	262,752.00	112,608.00
26100	KUSHINAGAR	PADRAUNA	74650	PIPRASI	188673	PIPRASI	1714	2225	756,500.00	529,550.00	226,950.00
26101	KUSHINAGAR	PADRAUNA	74652	RAHASU KHUDRA	188664	KHUDRA	306	397	134,980.00	94,486.00	40,494.00
26102	KUSHINAGAR	PADRAUNA	74652	RAHASU KHUDRA	188665	RAHASU	1546	2007	682,380.00	477,666.00	204,714.00
26103	KUSHINAGAR	PADRAUNA	271787	RAMHWALIA	189179	RAMHWALIA	1116	1449	492,660.00	344,862.00	147,798.00
26104	KUSHINAGAR	PADRAUNA	74653	RASULPUR BELHI	188677	RASULPUR	688	893	303,620.00	212,534.00	91,086.00
26105	KUSHINAGAR	PADRAUNA	74653	RASULPUR BELHI	188683	BELAHI	1458	1893	643,620.00	450,534.00	193,086.00
26106	KUSHINAGAR	PADRAUNA	74654	RATANWA	188634	CHAIN PATTI	131	170	57,800.00	40,460.00	17,340.00
26107	KUSHINAGAR	PADRAUNA	74654	RATANWA	188635	MADARIHA	532	691	234,940.00	164,458.00	70,482.00
26108	KUSHINAGAR	PADRAUNA	74654	RATANWA	188638	RATANWA	1285	1668	567,120.00	396,984.00	170,136.00
26109	KUSHINAGAR	PADRAUNA	74657	SAHAJWALIA	188689	SAHAJWALIA	1335	1733	589,220.00	412,454.00	176,766.00
26110	KUSHINAGAR	PADRAUNA	74658	SAHUADIH	188563	CHANDARPUR	794	1031	350,540.00	245,378.00	105,162.00
26111	KUSHINAGAR	PADRAUNA	74658	SAHUADIH	188564	SAHUADIH	1345	1746	593,640.00	415,548.00	178,092.00
26112	KUSHINAGAR	PADRAUNA	271783	SUGAHI	188653	SUGAHI	1170	1519	516,460.00	361,522.00	154,938.00
26113	KUSHINAGAR	PADRAUNA	271668	TADWA	188671	TADAWA	1265	1642	558,280.00	390,796.00	167,484.00
26114	KUSHINAGAR	RAMKOLA	74677	ABDUL CHAK ISLAM	188851	CHAK ABDUL ISLAM	776	1008	342,720.00	239,904.00	102,816.00
26115	KUSHINAGAR	RAMKOLA	74677	ABDUL CHAK ISLAM	188850	BISHUNPURA	950	1233	419,220.00	293,454.00	125,766.00
26116	KUSHINAGAR	RAMKOLA	271848	AHIRAULI	188862	AHIRAULI	1238	1607	546,380.00	382,466.00	163,914.00
26117	KUSHINAGAR	RAMKOLA	74682	BAGAHA KHURD	188816	BA,GAHA KHURD	1599	2076	705,840.00	494,088.00	211,752.00
26118	KUSHINAGAR	RAMKOLA	74687	BHATHAHI BUZURG	188844	DHANAUI MAFI	897	1165	396,100.00	277,270.00	118,830.00
26119	KUSHINAGAR	RAMKOLA	74687	BHATHAHI BUZURG	188845	BHATHAHI BUZURG	1258	1633	555,220.00	388,654.00	166,566.00
26120	KUSHINAGAR	RAMKOLA	271850	BISHUNPURA	188819	BISHUNPURA	1151	1494	507,960.00	355,572.00	152,388.00
26121	KUSHINAGAR	RAMKOLA	271839	CHAURAHU URF ANJAH	189117	CHAURAHU URF ANJAH	1025	1331	452,540.00	316,778.00	135,762.00
26122	KUSHINAGAR	RAMKOLA	74693	DHODHARAHI	188815	DHODHARAHI	3019	3920	1,332,800.00	932,960.00	399,840.00
26123	KUSHINAGAR	RAMKOLA	74698	KHAIRATAWA	188864	JAMUN BARWA	591	767	260,780.00	182,546.00	78,234.00
26124	KUSHINAGAR	RAMKOLA	74698	KHAIRATAWA	188865	KHAIRATAWA	1028	1335	453,900.00	317,730.00	136,170.00

SNo.	District Name	Block Name	LGD Gram Panchayat	Gram Panchayat Name	LGD Village Code	Village Name	TOT_P_2011	Projected Population 2023	Total fund	SBM fund (70 %)	CFC (30%)
1	2	3	4	5	6	7	8	9	10	11	12
26125	KUSHINAGAR	RAMKOLA	74699	KHOTAHI	188805	KHOTAHI	18297	23757	16,748,685.00	11,724,079.50	5,024,605.50
26126	KUSHINAGAR	RAMKOLA	271829	PADARI	188860	PADARI	1417	1840	625,600.00	437,920.00	187,680.00
26127	KUSHINAGAR	RAMKOLA	74707	PAKARI BANGAR	188854	PAKARI BANGAR	2704	3511	1,193,740.00	835,618.00	358,122.00
26128	KUSHINAGAR	RAMKOLA	271836	PATHARDEVA	188863	PATHAR DEWA	1291	1676	569,840.00	398,888.00	170,952.00
26129	KUSHINAGAR	RAMKOLA	74714	PHULWARIA MAGARIB	188809	PHULWARIA MASRIQ	973	1263	429,420.00	300,594.00	128,826.00
26130	KUSHINAGAR	RAMKOLA	74714	PHULWARIA MAGARIB	188811	PHULWARIA MAGARIB	1434	1862	633,080.00	443,156.00	189,924.00
26131	KUSHINAGAR	RAMKOLA	271842	SHIVPUR MATHIYA	188806	SHIVPOR MATHIYA	1106	1436	488,240.00	341,768.00	146,472.00
26132	KUSHINAGAR	RAMKOLA	74723	TARKULWA	188812	TARKULWA	1643	2133	725,220.00	507,654.00	217,566.00
26133	KUSHINAGAR	SEORAH	74729	BAHIRA BARI	189721	RAMCHANDRAPUR	696	904	307,360.00	215,152.00	92,208.00
26134	KUSHINAGAR	SEORAH	74729	BAHIRA BARI	189720	MATHAULI	883	1146	389,640.00	272,748.00	116,892.00
26135	KUSHINAGAR	SEORAH	74729	BAHIRA BARI	189741	BAHIRA BARI	1218	1581	537,540.00	376,278.00	161,262.00
26136	KUSHINAGAR	SEORAH	74730	BAIJU PATTI	189705	MATHIA	338	439	149,260.00	104,482.00	44,778.00
26137	KUSHINAGAR	SEORAH	74730	BAIJU PATTI	189709	BAIJU PATTI	1517	1970	669,800.00	468,860.00	200,940.00
26138	KUSHINAGAR	SEORAH	74735	BASDILA KHURD	189667	NONIA PATTI	31	40	13,600.00	9,520.00	4,080.00
26139	KUSHINAGAR	SEORAH	74735	BASDILA KHURD	189669	PANSARWA	888	1153	392,020.00	274,414.00	117,606.00
26140	KUSHINAGAR	SEORAH	74735	BASDILA KHURD	189668	BASDILA KHURD	1525	1980	673,200.00	471,240.00	201,960.00
26141	KUSHINAGAR	SEORAH	74741	CHAUPTHIA	189750	CHAUPTHIA	1197	1554	528,360.00	369,852.00	158,508.00
26142	KUSHINAGAR	SEORAH	271423	DHOOM PATTI	189680	DHUM PATTI	1118	1452	493,680.00	345,576.00	148,104.00
26143	KUSHINAGAR	SEORAH	74745	DUBAULI	189677	HARKHAULI	378	491	166,940.00	116,858.00	50,082.00
26144	KUSHINAGAR	SEORAH	74745	DUBAULI	189676	DUBAULI	617	801	272,340.00	190,638.00	81,702.00
26145	KUSHINAGAR	SEORAH	74745	DUBAULI	189686	PATKHAULI	714	927	315,180.00	220,626.00	94,554.00
26146	KUSHINAGAR	SEORAH	74749	GADAHYA CHINTA MANI	189716	JAWHIDER HAKEEKAT PARSAUNI	766	995	338,300.00	236,810.00	101,490.00
26147	KUSHINAGAR	SEORAH	74749	GADAHYA CHINTA MANI	189717	GARHIACHINTA MANI	1204	1563	531,420.00	371,994.00	159,426.00
26148	KUSHINAGAR	SEORAH	271454	GADAHYA MOHAN	189746	GARHIA MOHAN	1413	1835	623,900.00	436,730.00	187,170.00
26149	KUSHINAGAR	SEORAH	74748	GARHIA PATHAK	189745	GARHIA PATHAK	1348	1750	595,000.00	416,500.00	178,500.00
26150	KUSHINAGAR	SEORAH	271453	HAFUA CHATURBHUI	189737	HAFUA CHATUR BHUI	1429	1855	630,700.00	441,490.00	189,210.00
26151	KUSHINAGAR	SEORAH	74757	HATA	189665	NIRAHUGANJ	203	264	89,760.00	62,832.00	26,928.00
26152	KUSHINAGAR	SEORAH	74757	HATA	189663	HARDIYA	661	858	291,720.00	204,204.00	87,516.00
26153	KUSHINAGAR	SEORAH	74757	HATA	189664	HATA	757	983	334,220.00	233,954.00	100,266.00
26154	KUSHINAGAR	SEORAH	74761	JAWAHI HARBALLABH	189761	PIPRA MISRA	731	949	322,660.00	225,862.00	96,798.00
26155	KUSHINAGAR	SEORAH	74761	JAWAHI HARBALLABH	189765	CHHAPRA DALRAI	850	1104	375,360.00	262,752.00	112,608.00
26156	KUSHINAGAR	SEORAH	74761	JAWAHI HARBALLABH	189762	JAWAHIHAR BALLABH	1661	2157	733,380.00	513,366.00	220,014.00
26157	KUSHINAGAR	SEORAH	74766	KHAIRATIYA	189776	JALAL CHHAPRA AHATMALI	8	10	3,400.00	2,380.00	1,020.00
26158	KUSHINAGAR	SEORAH	74766	KHAIRATIYA	189775	JALAL CHHAPRA	175	227	77,180.00	54,026.00	23,154.00
26159	KUSHINAGAR	SEORAH	74766	KHAIRATIYA	189773	MUKUND CHHAPER	537	697	236,980.00	165,886.00	71,094.00
26160	KUSHINAGAR	SEORAH	74766	KHAIRATIYA	189777	KHAIRATIA	754	979	332,860.00	233,002.00	99,858.00
26161	KUSHINAGAR	SEORAH	74767	KHUDURA	189727	KHUDURA	1617	2100	714,000.00	499,800.00	214,200.00
26162	KUSHINAGAR	SEORAH	271447	KOINDAHA	189769	KOINDHA	1025	1331	452,540.00	316,778.00	135,762.00
26163	KUSHINAGAR	SEORAH	74768	KOINDI BARIYARPUR	189659	KOINDI KHURD	61	79	26,860.00	18,802.00	8,058.00
26164	KUSHINAGAR	SEORAH	74768	KOINDI BARIYARPUR	189657	LAXMIPUR RAJA	753	978	332,520.00	232,764.00	99,756.00
26165	KUSHINAGAR	SEORAH	74768	KOINDI BARIYARPUR	189658	KOINDI BARIYARPUR	1204	1563	531,420.00	371,994.00	159,426.00
26166	KUSHINAGAR	SEORAH	271426	MADHOPUR KHURD	189724	MADHAVPUR KHURD	1289	1674	569,160.00	398,412.00	170,748.00

SNo.	District Name	Block Name	LGD Gram Panchayat	Gram Panchayat Name	LGD Village Code	Village Name	TOT_P_2011	Projected Population 2023	Total fund	SBM fund (70 %)	CFC (30%)
1	2	3	4	5	6	7	8	9	10	11	12
26167	KUSHINAGAR	SEORAH	271418	MAIRAWA	189755	MARAWA	1082	1405	477,700.00	334,390.00	143,310.00
26168	KUSHINAGAR	SEORAH	74769	MALHO	189771	TULSI PATTI	615	799	271,660.00	190,162.00	81,498.00
26169	KUSHINAGAR	SEORAH	74769	MALHO	189770	MALHO	848	1101	374,340.00	262,038.00	112,302.00
26170	KUSHINAGAR	SEORAH	74769	MALHO	189778	SISWA BUZURG	848	1101	374,340.00	262,038.00	112,302.00
26171	KUSHINAGAR	SEORAH	74783	RAKBA RAJA	189666	BARWA	571	741	251,940.00	176,358.00	75,582.00
26172	KUSHINAGAR	SEORAH	74783	RAKBA RAJA	189670	RAKBARAJA	1658	2153	732,020.00	512,414.00	219,606.00
26173	KUSHINAGAR	SEORAH	271425	SISWA DIGAR	189772	SISWA DIGAR	1110	1441	489,940.00	342,958.00	146,982.00
26174	KUSHINAGAR	SEORAH	74791	SUMAHI MOHAN SINGH	189681	ARAZITALVANT RAY	366	475	161,500.00	113,050.00	48,450.00
26175	KUSHINAGAR	SEORAH	74791	SUMAHI MOHAN SINGH	189682	SUMAHI MOHAN SINGH	1461	1897	644,980.00	451,486.00	193,494.00
26176	KUSHINAGAR	SEORAH	74797	TARYA HARKESH	189751	TINFARIA	845	1097	372,980.00	261,086.00	111,894.00
26177	KUSHINAGAR	SEORAH	74797	TARYA HARKESH	189735	TARYAHARKESH	1429	1855	630,700.00	441,490.00	189,210.00
26178	KUSHINAGAR	SEORAH	74796	TARYA SUKANATH	189748	TARYA SUNDER	709	921	313,140.00	219,198.00	93,942.00
26179	KUSHINAGAR	SEORAH	74796	TARYA SUKANATH	189749	KATHWALIA URF HABIBPUR	929	1206	410,040.00	287,028.00	123,012.00
26180	KUSHINAGAR	SEORAH	74796	TARYA SUKANATH	189747	TARYA BAIKUNTH	931	1209	411,060.00	287,742.00	123,318.00
26181	KUSHINAGAR	SEORAH	271304	TIKULIA	189687	TIKULIA	1069	1388	471,920.00	330,344.00	141,576.00
26182	KUSHINAGAR	SUKRAULI	74799	AWARWA	189028	BARWA	499	648	220,320.00	154,224.00	66,096.00
26183	KUSHINAGAR	SUKRAULI	74799	AWARWA	189023	MAHADANPUR SIHULIYA	933	1211	411,740.00	288,218.00	123,522.00
26184	KUSHINAGAR	SUKRAULI	74799	AWARWA	189027	AWARAWA	1671	2170	737,800.00	516,460.00	221,340.00
26185	KUSHINAGAR	SUKRAULI	74800	BAIRIA	188980	JOLHPUR	840	1091	370,940.00	259,658.00	111,282.00
26186	KUSHINAGAR	SUKRAULI	74800	BAIRIA	188982	BAIRIA	1081	1404	477,360.00	334,152.00	143,208.00
26187	KUSHINAGAR	SUKRAULI	271255	BALUA RAMPUR SHRIPAL	189046	BALUWA RAMPUR SRI PAL	1180	1532	520,880.00	364,616.00	156,264.00
26188	KUSHINAGAR	SUKRAULI	74802	BANCHARA KHAS	189038	BARAIPUR	302	392	133,280.00	93,296.00	39,984.00
26189	KUSHINAGAR	SUKRAULI	74802	BANCHARA KHAS	189040	BANWARA KHAS	1382	1794	609,960.00	426,972.00	182,988.00
26190	KUSHINAGAR	SUKRAULI	271251	BASANTPUR	188987	BASANTPUR	1209	1570	533,800.00	373,660.00	160,140.00
26191	KUSHINAGAR	SUKRAULI	74806	BELWA	189011	BALUA	707	918	312,120.00	218,484.00	93,636.00
26192	KUSHINAGAR	SUKRAULI	74806	BELWA	189009	MAHUAWA	829	1076	365,840.00	256,088.00	109,752.00
26193	KUSHINAGAR	SUKRAULI	74806	BELWA	189010	BELWA	1318	1711	581,740.00	407,218.00	174,522.00
26194	KUSHINAGAR	SUKRAULI	74808	BELWA KHURD	188979	BELWA KHURD	1312	1704	579,360.00	405,552.00	173,808.00
26195	KUSHINAGAR	SUKRAULI	74809	BHAGWANPUR	189000	BHARWALIA	1043	1354	460,360.00	322,252.00	138,108.00
26196	KUSHINAGAR	SUKRAULI	74809	BHAGWANPUR	188999	BHAGWANPUR	1107	1437	488,580.00	342,006.00	146,574.00
26197	KUSHINAGAR	SUKRAULI	74811	BHAGWANPUR KHURD	188995	BHAGWANPUR KHURD	1424	1849	628,660.00	440,062.00	188,598.00
26198	KUSHINAGAR	SUKRAULI	74812	BHATGAON	188993	SUBUDHIYA BUZURG	664	862	293,080.00	205,156.00	87,924.00
26199	KUSHINAGAR	SUKRAULI	74812	BHATGAON	188994	BHATGAON	1351	1754	596,360.00	417,452.00	178,908.00
26200	KUSHINAGAR	SUKRAULI	74813	BHISWA MATHPAL GIRI	189026	PIPRA LALMANI	712	924	314,160.00	219,912.00	94,248.00
26201	KUSHINAGAR	SUKRAULI	74813	BHISWA MATHPAL GIRI	189025	BHISWA MATH WALGIR	1250	1623	551,820.00	386,274.00	165,546.00
26202	KUSHINAGAR	SUKRAULI	74816	BISHUNPURA	188972	BISHUNPURA	1401	1819	618,460.00	432,922.00	185,538.00
26203	KUSHINAGAR	SUKRAULI	74817	BRINDABAN	189004	KOHRAULI	991	1287	437,580.00	306,306.00	131,274.00
26204	KUSHINAGAR	SUKRAULI	74817	BRINDABAN	189005	BRINDABAN	1006	1306	444,040.00	310,828.00	133,212.00
26205	KUSHINAGAR	SUKRAULI	74819	CHILUA	188970	CHILUA	1562	2028	689,520.00	482,664.00	206,856.00
26206	KUSHINAGAR	SUKRAULI	74820	DEO KALI	189048	BELWA	997	1295	440,300.00	308,210.00	132,090.00
26207	KUSHINAGAR	SUKRAULI	74820	DEO KALI	189047	DEO KALI	1373	1783	606,220.00	424,354.00	181,866.00
26208	KUSHINAGAR	SUKRAULI	271249	DHANAHA	188981	DHANAHA	1045	1357	461,380.00	322,966.00	138,414.00

SNo.	District Name	Block Name	LGD Gram Panchayat	Gram Panchayat Name	LGD Village Code	Village Name	TOT_P_2011	Projected Population 2023	Total fund	SBM fund (70 %)	CFC (30%)
1	2	3	4	5	6	7	8	9	10	11	12
26209	KUSHINAGAR	SUKRAULI	74824	GIDAHA DHANHA	189024	GIDAHA DHANNA	1721	2235	759,900.00	531,930.00	227,970.00
26210	KUSHINAGAR	SUKRAULI	74826	HARPUR SUKHAR	188952	MOTI PAKAR	420	545	185,300.00	129,710.00	55,590.00
26211	KUSHINAGAR	SUKRAULI	74826	HARPUR SUKHAR	188951	HARPUR SUKHAR	1143	1484	504,560.00	353,192.00	151,368.00
26212	KUSHINAGAR	SUKRAULI	271825	KOTWA	188968	KOTAWA	1167	1515	515,100.00	360,570.00	154,530.00
26213	KUSHINAGAR	SUKRAULI	74863	LEHNI-2	189012	TEHNI	1358	1763	599,420.00	419,594.00	179,826.00
26214	KUSHINAGAR	SUKRAULI	74831	LOHJHAR	188964	PARSA	602	782	265,880.00	186,116.00	79,764.00
26215	KUSHINAGAR	SUKRAULI	74831	LOHJHAR	188963	LOHJHAR	1529	1985	674,900.00	472,430.00	202,470.00
26216	KUSHINAGAR	SUKRAULI	74832	MAHUAWA	188978	MAHUAWA	1718	2231	758,540.00	530,978.00	227,562.00
26217	KUSHINAGAR	SUKRAULI	74833	MAHUI	188967	MAHULAIYA	449	583	198,220.00	138,754.00	59,466.00
26218	KUSHINAGAR	SUKRAULI	74833	MAHUI	188969	MAHUI	1223	1588	539,920.00	377,944.00	161,976.00
26219	KUSHINAGAR	SUKRAULI	74835	MATHIA	189050	MATHIYA	915	1188	403,920.00	282,744.00	121,176.00
26220	KUSHINAGAR	SUKRAULI	74835	MATHIA	189049	CHATUR CHAK	936	1215	413,100.00	289,170.00	123,930.00
26221	KUSHINAGAR	SUKRAULI	271816	PAGRA	188985	PAGARA	1233	1601	544,340.00	381,038.00	163,302.00
26222	KUSHINAGAR	SUKRAULI	74846	PAKARI	189003	NAYAPUR	907	1178	400,520.00	280,364.00	120,156.00
26223	KUSHINAGAR	SUKRAULI	74846	PAKARI	189001	PAKARI	1120	1454	494,360.00	346,052.00	148,308.00
26224	KUSHINAGAR	SUKRAULI	74847	PATANI	188971	PATANI	1700	2207	750,380.00	525,266.00	225,114.00
26225	KUSHINAGAR	SUKRAULI	74851	PIPRA HUMEL	189015	PIPRA HUMEL	1560	2026	688,840.00	482,188.00	206,652.00
26226	KUSHINAGAR	SUKRAULI	259715	RAMPUR SIHULIA	188961	RAMPUR	1488	1932	656,880.00	459,816.00	197,064.00
26227	KUSHINAGAR	SUKRAULI	271242	SAHJAULI	188958	SAHJAULI	1027	1333	453,220.00	317,254.00	135,966.00
26228	KUSHINAGAR	SUKRAULI	74856	SANKHAPAR MAFI	189033	ARAZI SHANKHAPAR	3	4	1,360.00	952.00	408.00
26229	KUSHINAGAR	SUKRAULI	74856	SANKHAPAR MAFI	189036	AHIRAULI	774	1005	341,700.00	239,190.00	102,510.00
26230	KUSHINAGAR	SUKRAULI	74856	SANKHAPAR MAFI	189035	PARSIYA	883	1146	389,640.00	272,748.00	116,892.00
26231	KUSHINAGAR	SUKRAULI	74856	SANKHAPAR MAFI	189034	SANKHAPAR MAFI	1340	1740	591,600.00	414,120.00	177,480.00
26232	KUSHINAGAR	SUKRAULI	271247	SIHULIYA	188966	SIHULIYA	1302	1691	574,940.00	402,458.00	172,482.00
26233	KUSHINAGAR	SUKRAULI	74860	SIRSIA	188989	BISHUNPUR KAITHWALIYA	853	1108	376,720.00	263,704.00	113,016.00
26234	KUSHINAGAR	SUKRAULI	74860	SIRSIA	188990	SIRSIA	947	1230	418,200.00	292,740.00	125,460.00
26235	KUSHINAGAR	SUKRAULI	74860	SIRSIA	188984	MORWAN URF GOPALA	995	1292	439,280.00	307,496.00	131,784.00
26236	KUSHINAGAR	SUKRAULI	271244	SUBUDHIYA KHURD	188998	SUBIDHIYA KHURD	1730	2246	763,640.00	534,548.00	229,092.00
26237	KUSHINAGAR	SUKRAULI	74864	TIKAR	188973	TIKAR	1180	1532	520,880.00	364,616.00	156,264.00
26238	KUSHINAGAR	TAMKUHIRAJ	271633	AHIRAULI HANUMAN SINGH	189621	AHIRAULI TALVANT SHAHI	301	391	132,940.00	93,058.00	39,882.00
26239	KUSHINAGAR	TAMKUHIRAJ	271633	AHIRAULI HANUMAN SINGH	189624	AHIRAULI HANUMAN SINGH	1256	1631	554,540.00	388,178.00	166,362.00
26240	KUSHINAGAR	TAMKUHIRAJ	271632	AHIRAULI RAJA	189626	AHIRAULI RAJA	1134	1472	500,480.00	350,336.00	150,144.00
26241	KUSHINAGAR	TAMKUHIRAJ	74866	AHLADPUR	189548	BISHUNPURA	247	321	109,140.00	76,398.00	32,742.00
26242	KUSHINAGAR	TAMKUHIRAJ	74866	AHLADPUR	189549	MATLOOB CHAPAR	628	815	277,100.00	193,970.00	83,130.00
26243	KUSHINAGAR	TAMKUHIRAJ	74866	AHLADPUR	189547	AHLADPUR	1483	1926	654,840.00	458,388.00	196,452.00
26244	KUSHINAGAR	TAMKUHIRAJ	74867	AMARWA BUZURG	189535	DEORIA KHURD	51	66	22,440.00	15,708.00	6,732.00
26245	KUSHINAGAR	TAMKUHIRAJ	74867	AMARWA BUZURG	189534	DEORIA BRAT	776	1008	342,720.00	239,904.00	102,816.00
26246	KUSHINAGAR	TAMKUHIRAJ	74867	AMARWA BUZURG	189597	AMARWA BUZURG	1597	2074	705,160.00	493,612.00	211,548.00
26247	KUSHINAGAR	TAMKUHIRAJ	74869	AMWA DUBEY	189393	DAMWATIA	115	149	50,660.00	35,462.00	15,198.00
26248	KUSHINAGAR	TAMKUHIRAJ	74869	AMWA DUBEY	189392	SHRIPATA KHAND	581	754	256,360.00	179,452.00	76,908.00
26249	KUSHINAGAR	TAMKUHIRAJ	74869	AMWA DUBEY	189394	KURMAUTA	735	954	324,360.00	227,052.00	97,308.00
26250	KUSHINAGAR	TAMKUHIRAJ	74869	AMWA DUBEY	189396	TENUA	790	1026	348,840.00	244,188.00	104,652.00

SNo.	District Name	Block Name	LGD Gram Panchayat	Gram Panchayat Name	LGD Village Code	Village Name	TOT_P_2011	Projected Population 2023	Total fund	SBM fund (70 %)	CFC (30%)
1	2	3	4	5	6	7	8	9	10	11	12
26251	KUSHINAGAR	TAMKUHIRAJ	74869	AMWA DUBEY	189397	AMAWA DUBEY	1302	1691	574,940.00	402,458.00	172,482.00
26252	KUSHINAGAR	TAMKUHIRAJ	74870	AMWA MAHANTH	189555	AMWA	1486	1929	655,860.00	459,102.00	196,758.00
26253	KUSHINAGAR	TAMKUHIRAJ	74871	BABHANAULI	189609	AMARWA KHURD	802	1041	353,940.00	247,758.00	106,182.00
26254	KUSHINAGAR	TAMKUHIRAJ	74871	BABHANAULI	189611	BABHANAULI	1489	1933	657,220.00	460,054.00	197,166.00
26255	KUSHINAGAR	TAMKUHIRAJ	74874	BALUA SHAMSHER SHAHI	189570	NARAYANPUR	667	866	294,440.00	206,108.00	88,332.00
26256	KUSHINAGAR	TAMKUHIRAJ	74874	BALUA SHAMSHER SHAHI	189571	BALUWA SAMSHER SHAHI	1513	1964	667,760.00	467,432.00	200,328.00
26257	KUSHINAGAR	TAMKUHIRAJ	271460	BALUA TAKIA	189615	BALUATAKIA	1067	1385	470,900.00	329,630.00	141,270.00
26258	KUSHINAGAR	TAMKUHIRAJ	74876	BANBEERA	189579	BANBEERA	1548	2010	683,400.00	478,380.00	205,020.00
26259	KUSHINAGAR	TAMKUHIRAJ	271643	BARWA SUKHDEV	189401	BARWA SUKHDAV	1211	1572	534,480.00	374,136.00	160,344.00
26260	KUSHINAGAR	TAMKUHIRAJ	74879	BASDILLA MAHANT	189581	BASDILLA MAHANT	3479	4517	1,535,780.00	1,075,046.00	460,734.00
26261	KUSHINAGAR	TAMKUHIRAJ	74883	BHELYA	189523	BHELYA UTTAR DIHA RAMSAHAI	211	274	93,160.00	65,212.00	27,948.00
26262	KUSHINAGAR	TAMKUHIRAJ	74883	BHELYA	189524	BHELYA	1309	1700	578,000.00	404,600.00	173,400.00
26263	KUSHINAGAR	TAMKUHIRAJ	74889	CHAPPRA AHIRAUJI	189651	KOTWA GULABRAI	474	615	209,100.00	146,370.00	62,730.00
26264	KUSHINAGAR	TAMKUHIRAJ	74889	CHAPPRA AHIRAUJI	189653	RAMPUR RAJA	918	1192	405,280.00	283,696.00	121,584.00
26265	KUSHINAGAR	TAMKUHIRAJ	74889	CHAPPRA AHIRAUJI	189652	CHHAPARA AHIRAUJI	949	1232	418,880.00	293,216.00	125,664.00
26266	KUSHINAGAR	TAMKUHIRAJ	74891	DEO POKHAR	189519	KISHUN DEO PATTI	665	863	293,420.00	205,394.00	88,026.00
26267	KUSHINAGAR	TAMKUHIRAJ	74891	DEO POKHAR	189520	DEO POKHAR	1382	1794	609,960.00	426,972.00	182,988.00
26268	KUSHINAGAR	TAMKUHIRAJ	74892	DHANAUI	189391	BALUA KHAS	19	25	8,500.00	5,950.00	2,550.00
26269	KUSHINAGAR	TAMKUHIRAJ	74892	DHANAUI	189395	BELWA KHURD	950	1233	419,220.00	293,454.00	125,766.00
26270	KUSHINAGAR	TAMKUHIRAJ	74892	DHANAUI	189390	DHANAUI	1066	1384	470,560.00	329,392.00	141,168.00
26271	KUSHINAGAR	TAMKUHIRAJ	74901	JAWAR	189539	BHAISAHA	812	1054	358,360.00	250,852.00	107,508.00
26272	KUSHINAGAR	TAMKUHIRAJ	74901	JAWAR	189540	JAWAR	1227	1593	541,620.00	379,134.00	162,486.00
26273	KUSHINAGAR	TAMKUHIRAJ	74903	JOGIA SHOMLI PATTI	189560	JOGIA BICHLI PATTI	460	597	202,980.00	142,086.00	60,894.00
26274	KUSHINAGAR	TAMKUHIRAJ	74903	JOGIA SHOMLI PATTI	189567	JOGIA JANUBI PATTI	526	683	232,220.00	162,554.00	69,666.00
26275	KUSHINAGAR	TAMKUHIRAJ	74903	JOGIA SHOMLI PATTI	189559	JOGIA SHOMLI PATTI	1112	1444	490,960.00	343,672.00	147,288.00
26276	KUSHINAGAR	TAMKUHIRAJ	271466	JOGIYA HICCHA RAI	189558	JOGIA HICHHARAI	1339	1739	591,260.00	413,882.00	177,378.00
26277	KUSHINAGAR	TAMKUHIRAJ	74904	KARMAHA	189566	KARMAHA	1719	2232	758,880.00	531,216.00	227,664.00
26278	KUSHINAGAR	TAMKUHIRAJ	74906	KHALWA PATTI	189525	KHALWA PATTI	1173	1523	517,820.00	362,474.00	155,346.00
26279	KUSHINAGAR	TAMKUHIRAJ	271475	KORYA BHELARI	189516	KORYA BHELARI	1083	1406	478,040.00	334,628.00	143,412.00
26280	KUSHINAGAR	TAMKUHIRAJ	271634	LATWAJEET	189650	LATWA JIT	1095	1422	483,480.00	338,436.00	145,044.00
26281	KUSHINAGAR	TAMKUHIRAJ	271655	MAJHAWA	189586	MAJHAUA	1168	1517	515,780.00	361,046.00	154,734.00
26282	KUSHINAGAR	TAMKUHIRAJ	271653	MAKHUA	189587	MAKHUA	1550	2013	684,420.00	479,094.00	205,326.00
26283	KUSHINAGAR	TAMKUHIRAJ	271462	MANGURI PATTI	189575	MAGURI PATTI	1184	1537	522,580.00	365,806.00	156,774.00
26284	KUSHINAGAR	TAMKUHIRAJ	271659	NAUGAWAN	189604	NAUGAWAN	1483	1926	654,840.00	458,388.00	196,452.00
26285	KUSHINAGAR	TAMKUHIRAJ	74922	PADRI BISHUNDAYAL	189606	PADARI TILAKRAI	310	403	137,020.00	95,914.00	41,106.00
26286	KUSHINAGAR	TAMKUHIRAJ	74922	PADRI BISHUNDAYAL	189608	MEHADIYA BUGURG	463	601	204,340.00	143,038.00	61,302.00
26287	KUSHINAGAR	TAMKUHIRAJ	74922	PADRI BISHUNDAYAL	189605	PADARI BISHUN DAYAL	676	878	298,520.00	208,964.00	89,556.00
26288	KUSHINAGAR	TAMKUHIRAJ	74922	PADRI BISHUNDAYAL	189607	PADARI RAJA	718	932	316,880.00	221,816.00	95,064.00
26289	KUSHINAGAR	TAMKUHIRAJ	271464	PAGRA PRASHAD GIRI	189600	BASANTPUR HARI CHARAN RAI	10	13	4,420.00	3,094.00	1,326.00
26290	KUSHINAGAR	TAMKUHIRAJ	271464	PAGRA PRASHAD GIRI	189601	BASANTPUR RAJA	517	671	228,140.00	159,698.00	68,442.00
26291	KUSHINAGAR	TAMKUHIRAJ	271464	PAGRA PRASHAD GIRI	189603	PAGARA PRASAD GIRI	1460	1896	644,640.00	451,248.00	193,392.00
26292	KUSHINAGAR	TAMKUHIRAJ	74924	PAKARI GOSAI	189530	PAKARI GOSAI PATTI	1419	1842	626,280.00	438,396.00	187,884.00

SNo.	District Name	Block Name	LGD Gram Panchayat	Gram Panchayat Name	LGD Village Code	Village Name	TOT_P_2011	Projected Population 2023	Total fund	SBM fund (70 %)	CFC (30%)
1	2	3	4	5	6	7	8	9	10	11	12
26293	KUSHINAGAR	TAMKUHIRAJ	74929	PAKHIHAWA URF KARAJAHA	189565	BARAI PATTI	705	915	311,100.00	217,770.00	93,330.00
26294	KUSHINAGAR	TAMKUHIRAJ	74929	PAKHIHAWA URF KARAJAHA	189564	PAKHIHAWA URF KARANJAHA	1014	1317	447,780.00	313,446.00	134,334.00
26295	KUSHINAGAR	TAMKUHIRAJ	74927	PARSAUNI KHURD	189573	PARSAONI KHURD	1370	1779	604,860.00	423,402.00	181,458.00
26296	KUSHINAGAR	TAMKUHIRAJ	271470	PARSAUNI KHURD NEW	189509	PARASAOBI KHURD	1635	2123	721,820.00	505,274.00	216,546.00
26297	KUSHINAGAR	TAMKUHIRAJ	271642	PIPRA BAGHEL	189591	PIPARA BAGHEL	1337	1736	590,240.00	413,168.00	177,072.00
26298	KUSHINAGAR	TAMKUHIRAJ	271469	RAJAPAKAD	189527	BHELAHI	47	61	20,740.00	14,518.00	6,222.00
26299	KUSHINAGAR	TAMKUHIRAJ	271469	RAJAPAKAD	189528	RAJA PAKAR	1707	2216	753,440.00	527,408.00	226,032.00
26300	KUSHINAGAR	TAMKUHIRAJ	74932	RAJAWATIA	189612	DUMAR BHAR	484	628	213,520.00	149,464.00	64,056.00
26301	KUSHINAGAR	TAMKUHIRAJ	74932	RAJAWATIA	189610	MATHAULI	602	782	265,880.00	186,116.00	79,764.00
26302	KUSHINAGAR	TAMKUHIRAJ	74932	RAJAWATIA	189614	RAJAWATIA	1669	2167	736,780.00	515,746.00	221,034.00
26303	KUSHINAGAR	TAMKUHIRAJ	74936	SINDURIA BUJURG	189552	SENDURIA KHURD	347	451	153,340.00	107,338.00	46,002.00
26304	KUSHINAGAR	TAMKUHIRAJ	74936	SINDURIA BUJURG	189541	LOH LANGARI	362	470	159,800.00	111,860.00	47,940.00
26305	KUSHINAGAR	TAMKUHIRAJ	74936	SINDURIA BUJURG	189543	DHARMATHIA	549	713	242,420.00	169,694.00	72,726.00
26306	KUSHINAGAR	TAMKUHIRAJ	74936	SINDURIA BUJURG	189544	SENDURIA BUZURG	1692	2197	746,980.00	522,886.00	224,094.00
26307	KUSHINAGAR	TAMKUHIRAJ	271472	SINGAHA	189403	SINGAHA	1005	1305	443,700.00	310,590.00	133,110.00
26308	KUSHINAGAR	TAMKUHIRAJ	74938	SULTANPUR	189556	SULTANPUR	1219	1583	538,220.00	376,754.00	161,466.00
26309	KUSHINAGAR	TAMKUHIRAJ	271467	TAR BISHUNPUR	189526	TAR BISHUNPUR	1014	1317	447,780.00	313,446.00	134,334.00
26310	KUSHINAGAR	TAMKUHIRAJ	74941	TEJWALIA	189389	JAMUNIA MAHUAWA	896	1163	395,420.00	276,794.00	118,626.00
26311	KUSHINAGAR	TAMKUHIRAJ	74941	TEJWALIA	189508	TEJWALIA	1389	1803	613,020.00	429,114.00	183,906.00
26312	KUSHINAGAR	VISHUNPURA	74945	AHIRAULI	188492	KANAURA	516	670	227,800.00	159,460.00	68,340.00
26313	KUSHINAGAR	VISHUNPURA	74945	AHIRAULI	188496	BAL CHAND CHHAPRA	578	750	255,000.00	178,500.00	76,500.00
26314	KUSHINAGAR	VISHUNPURA	74945	AHIRAULI	188495	AHIRAULI	1171	1520	516,800.00	361,760.00	155,040.00
26315	KUSHINAGAR	VISHUNPURA	271287	BABHNAULI	188482	BABHNAULI	1192	1548	526,320.00	368,424.00	157,896.00
26316	KUSHINAGAR	VISHUNPURA	271294	BAIJUPATTI	188526	MOJAHIDA URF BAIJU PATTI	1385	1798	611,320.00	427,924.00	183,396.00
26317	KUSHINAGAR	VISHUNPURA	271267	BARWA PURDIL	188455	JARHA	663	861	292,740.00	204,918.00	87,822.00
26318	KUSHINAGAR	VISHUNPURA	271267	BARWA PURDIL	188454	BARAWAPURDIL	1017	1320	448,800.00	314,160.00	134,640.00
26319	KUSHINAGAR	VISHUNPURA	271260	BHUI SOHARA	188421	BHUI SOHARA	1370	1779	604,860.00	423,402.00	181,458.00
26320	KUSHINAGAR	VISHUNPURA	74955	BHUJAULI	188434	BHUJAULI	1423	1848	628,320.00	439,824.00	188,496.00
26321	KUSHINAGAR	VISHUNPURA	271281	BINDWALIA	188543	JANGAL BINDWALIA	1193	1549	526,660.00	368,662.00	157,998.00
26322	KUSHINAGAR	VISHUNPURA	74956	BIRAITH RAMNAGAR	188460	RAMNAGAR MISRAULI	822	1067	362,780.00	253,946.00	108,834.00
26323	KUSHINAGAR	VISHUNPURA	74956	BIRAITH RAMNAGAR	188462	BIRAITH	1430	1857	631,380.00	441,966.00	189,414.00
26324	KUSHINAGAR	VISHUNPURA	74964	DHORAHI	188453	DHORAHI	1019	1323	449,820.00	314,874.00	134,946.00
26325	KUSHINAGAR	VISHUNPURA	74965	DUBAULI BHABHNAULI	188478	DOMARA KHURD	465	604	205,360.00	143,752.00	61,608.00
26326	KUSHINAGAR	VISHUNPURA	74965	DUBAULI BHABHNAULI	188476	TEJWALIA	533	692	235,280.00	164,696.00	70,584.00
26327	KUSHINAGAR	VISHUNPURA	74965	DUBAULI BHABHNAULI	188477	HAJARI PATTI	595	773	262,820.00	183,974.00	78,846.00
26328	KUSHINAGAR	VISHUNPURA	74965	DUBAULI BHABHNAULI	188481	DUBAULI	1449	1881	639,540.00	447,678.00	191,862.00
26329	KUSHINAGAR	VISHUNPURA	74966	DUMARI	188514	MAHULANIA	246	319	108,460.00	75,922.00	32,538.00
26330	KUSHINAGAR	VISHUNPURA	74966	DUMARI	188515	PARBAT CHHAPRA	654	849	288,660.00	202,062.00	86,598.00
26331	KUSHINAGAR	VISHUNPURA	74966	DUMARI	188516	SAHODAR PATTI	999	1297	440,980.00	308,686.00	132,294.00
26332	KUSHINAGAR	VISHUNPURA	74966	DUMARI	188513	DUMARI	1105	1435	487,900.00	341,530.00	146,370.00
26333	KUSHINAGAR	VISHUNPURA	74970	GOITI BUZURG	188488	GOHTI KHURD	227	295	100,300.00	70,210.00	30,090.00
26334	KUSHINAGAR	VISHUNPURA	74970	GOITI BUZURG	188487	SAKHYA ABADKARI	926	1202	408,680.00	286,076.00	122,604.00

SNo.	District Name	Block Name	LGD Gram Panchayat	Gram Panchayat Name	LGD Village Code	Village Name	TOT_P_2011	Projected Population 2023	Total fund	SBM fund (70 %)	CFC (30%)
1	2	3	4	5	6	7	8	9	10	11	12
26335	KUSHINAGAR	VISHUNPURA	74970	GOITI BUZURG	188489	GOHTI BUZURG	1393	1809	615,060.00	430,542.00	184,518.00
26336	KUSHINAGAR	VISHUNPURA	271264	KINNAR PATTI	188507	KINNER PATTI	1158	1504	511,360.00	357,952.00	153,408.00
26337	KUSHINAGAR	VISHUNPURA	74979	KUKRAHA	188418	CHAKDHAR CHHAPRA	552	717	243,780.00	170,646.00	73,134.00
26338	KUSHINAGAR	VISHUNPURA	74979	KUKRAHA	188433	KUKRAHA	1087	1411	479,740.00	335,818.00	143,922.00
26339	KUSHINAGAR	VISHUNPURA	74982	MADHOPUR GOJAH	188427	MADHOPUR GOJAH	1357	1762	599,080.00	419,356.00	179,724.00
26340	KUSHINAGAR	VISHUNPURA	74986	MATHIA PRASIDDH TIWARI	188474	HASNA	582	756	257,040.00	179,928.00	77,112.00
26341	KUSHINAGAR	VISHUNPURA	74986	MATHIA PRASIDDH TIWARI	188475	HARPUR	601	780	265,200.00	185,640.00	79,560.00
26342	KUSHINAGAR	VISHUNPURA	74986	MATHIA PRASIDDH TIWARI	188473	MATHIA PRASIDDH TIWARI	1151	1494	507,960.00	355,572.00	152,388.00
26343	KUSHINAGAR	VISHUNPURA	271262	MISRAULI	188490	MISRAULI	1051	1365	464,100.00	324,870.00	139,230.00
26344	KUSHINAGAR	VISHUNPURA	74990	MOTIPUR	188412	FAKIRA CHHAPRA	559	726	246,840.00	172,788.00	74,052.00
26345	KUSHINAGAR	VISHUNPURA	74990	MOTIPUR	188413	BIJAI CHHAPRA	758	984	334,560.00	234,192.00	100,368.00
26346	KUSHINAGAR	VISHUNPURA	74990	MOTIPUR	188415	MOTIPUR	988	1283	436,220.00	305,354.00	130,866.00
26347	KUSHINAGAR	VISHUNPURA	271283	NAGARI	188437	NAGARI	1468	1906	648,040.00	453,628.00	194,412.00
26348	KUSHINAGAR	VISHUNPURA	74993	NARHARIA	188470	SISHAN	592	769	261,460.00	183,022.00	78,438.00
26349	KUSHINAGAR	VISHUNPURA	74993	NARHARIA	188463	DIBNI	604	784	266,560.00	186,592.00	79,968.00
26350	KUSHINAGAR	VISHUNPURA	74993	NARHARIA	188466	NARHARIA	831	1079	366,860.00	256,802.00	110,058.00
26351	KUSHINAGAR	VISHUNPURA	74998	PAKHNAHA	188499	EKWANHI KHURD	652	847	287,980.00	201,586.00	86,394.00
26352	KUSHINAGAR	VISHUNPURA	74998	PAKHNAHA	188497	PAKHANHA	1533	1990	676,600.00	473,620.00	202,980.00
26353	KUSHINAGAR	VISHUNPURA	74999	PARGAN CHHAPRA	188425	DUKHRAN PATTI	146	190	64,600.00	45,220.00	19,380.00
26354	KUSHINAGAR	VISHUNPURA	74999	PARGAN CHHAPRA	188422	SEKHUI MISHRA	164	213	72,420.00	50,694.00	21,726.00
26355	KUSHINAGAR	VISHUNPURA	74999	PARGAN CHHAPRA	188424	MATHIA	633	822	279,480.00	195,636.00	83,844.00
26356	KUSHINAGAR	VISHUNPURA	74999	PARGAN CHHAPRA	188423	PARGAN CHHAPRA	913	1185	402,900.00	282,030.00	120,870.00
26357	KUSHINAGAR	VISHUNPURA	75000	PATERA BUZURG	188483	PATERA BUZURG	2649	3439	1,169,260.00	818,482.00	350,778.00
26358	KUSHINAGAR	VISHUNPURA	271286	PATERA KHURD	188452	PATERA KHURD	1694	2200	748,000.00	523,600.00	224,400.00
26359	KUSHINAGAR	VISHUNPURA	271292	PATERAHA	188431	MANGALPUR	120	156	53,040.00	37,128.00	15,912.00
26360	KUSHINAGAR	VISHUNPURA	271292	PATERAHA	188430	PATERHA	1108	1439	489,260.00	342,482.00	146,778.00
26361	KUSHINAGAR	VISHUNPURA	271272	PATERIYA ABADKARI	188512	PATARIYA ABADKARI	1221	1585	538,900.00	377,230.00	161,670.00
26362	KUSHINAGAR	VISHUNPURA	75003	PURNAHA MISRA	188506	PURNAHA MISRA	1131	1468	499,120.00	349,384.00	149,736.00
26363	KUSHINAGAR	VISHUNPURA	271276	RAIGANJ	188428	RAIGANJ	1025	1331	452,540.00	316,778.00	135,762.00
26364	KUSHINAGAR	VISHUNPURA	75005	SARPATAHI KHURD	188456	BAHERA	771	1001	340,340.00	238,238.00	102,102.00
26365	KUSHINAGAR	VISHUNPURA	75005	SARPATAHI KHURD	188457	SARPATHI KHURD	1550	2013	684,420.00	479,094.00	205,326.00
26366	KUSHINAGAR	VISHUNPURA	75006	SEKUI CHAPPRA	188419	JAI CHHAPRA	292	379	128,860.00	90,202.00	38,658.00
26367	KUSHINAGAR	VISHUNPURA	75006	SEKUI CHAPPRA	188420	SEKHUI BAZAR	885	1149	390,660.00	273,462.00	117,198.00
26368	KUSHINAGAR	VISHUNPURA	75007	SIRSIA	188439	SIRSIA	1427	1853	630,020.00	441,014.00	189,006.00
26369	KUSHINAGAR	VISHUNPURA	75009	SOHRAUNA	188550	SOHRAUNA	2729	3543	1,204,620.00	843,234.00	361,386.00
26370	LAKHIMPUR KHERI	BANKEYGANJ	73068	ASOUWA	135384	AMKHEWA A	328	426	144,840.00	101,388.00	43,452.00
26371	LAKHIMPUR KHERI	BANKEYGANJ	73068	ASOUWA	135385	ASOUWA	1212	1574	535,160.00	374,612.00	160,548.00
26372	LAKHIMPUR KHERI	BANKEYGANJ	73069	BABAR PUR	135363	BABAR PUR	1257	1632	554,880.00	388,416.00	166,464.00
26373	LAKHIMPUR KHERI	BANKEYGANJ	73069	BABAR PUR	135362	KAIMHARA	572	743	252,620.00	176,834.00	75,786.00
26374	LAKHIMPUR KHERI	BANKEYGANJ	73069	BABAR PUR	135364	LAKHAIYA	141	183	62,220.00	43,554.00	18,666.00
26375	LAKHIMPUR KHERI	BANKEYGANJ	73069	BABAR PUR	135361	MEHIKHERA	301	391	132,940.00	93,058.00	39,882.00
26376	LAKHIMPUR KHERI	BANKEYGANJ	73070	BAGHOURA	135421	BAGHOURA	890	1156	393,040.00	275,128.00	117,912.00

SNo.	District Name	Block Name	LGD Gram Panchayat	Gram Panchayat Name	LGD Village Code	Village Name	TOT_P_2011	Projected Population 2023	Total fund	SBM fund (70 %)	CFC (30%)
1	2	3	4	5	6	7	8	9	10	11	12
26377	LAKHIMPUR KHERI	BANKEYGANJ	73070	BAGHOURA	135413	HARRAIYA	430	558	189,720.00	132,804.00	56,916.00
26378	LAKHIMPUR KHERI	BANKEYGANJ	73070	BAGHOURA	135420	KHAROUNA	145	188	63,920.00	44,744.00	19,176.00
26379	LAKHIMPUR KHERI	BANKEYGANJ	73070	BAGHOURA	135415	SANSARPUR	616	800	272,000.00	190,400.00	81,600.00
26380	LAKHIMPUR KHERI	BANKEYGANJ	266803	BAKKHARI	136061	BKKHARI	1441	1871	636,140.00	445,298.00	190,842.00
26381	LAKHIMPUR KHERI	BANKEYGANJ	73071	BAN BUDHELI	135368	BAN BUDHELI MANFI	2951	3832	1,302,880.00	912,016.00	390,864.00
26382	LAKHIMPUR KHERI	BANKEYGANJ	73071	BAN BUDHELI	135367	NARSINGH PUR	139	180	61,200.00	42,840.00	18,360.00
26383	LAKHIMPUR KHERI	BANKEYGANJ	73072	BHARGANJ	135409	ARHOURA	889	1154	392,360.00	274,652.00	117,708.00
26384	LAKHIMPUR KHERI	BANKEYGANJ	73072	BHARGANJ	135410	BHARGANJ	1181	1533	521,220.00	364,854.00	156,366.00
26385	LAKHIMPUR KHERI	BANKEYGANJ	266830	BHATPURWA	135417	BHATPURWA	865	1123	381,820.00	267,274.00	114,546.00
26386	LAKHIMPUR KHERI	BANKEYGANJ	266830	BHATPURWA	135418	KUSUMI	447	580	197,200.00	138,040.00	59,160.00
26387	LAKHIMPUR KHERI	BANKEYGANJ	73074	BHIRGAUN	135372	BHIRGAUN	4269	5543	3,907,815.00	2,735,470.50	1,172,344.50
26388	LAKHIMPUR KHERI	BANKEYGANJ	266788	BUDHELI NANKAR	135366	BANBUDHELI NANKAR	1079	1401	476,340.00	333,438.00	142,902.00
26389	LAKHIMPUR KHERI	BANKEYGANJ	73080	GRANT NO 14	135369	BANBUDHHELI GRANT NO 14	4206	5461	3,850,005.00	2,695,003.50	1,155,001.50
26390	LAKHIMPUR KHERI	BANKEYGANJ	266770	HARDUA	135393	DHAKHA	321	417	141,780.00	99,246.00	42,534.00
26391	LAKHIMPUR KHERI	BANKEYGANJ	266770	HARDUA	135392	HARDUWA	861	1118	380,120.00	266,084.00	114,036.00
26392	LAKHIMPUR KHERI	BANKEYGANJ	73085	JAMUNAHA	135376	JAMUNAHA	1628	2114	718,760.00	503,132.00	215,628.00
26393	LAKHIMPUR KHERI	BANKEYGANJ	73086	JATPURA	135389	JATPURA	1813	2354	800,360.00	560,252.00	240,108.00
26394	LAKHIMPUR KHERI	BANKEYGANJ	73087	KAKORI	135379	KAKORI	1012	1314	446,760.00	312,732.00	134,028.00
26395	LAKHIMPUR KHERI	BANKEYGANJ	73087	KAKORI	135380	UNCHAGAON	771	1001	340,340.00	238,238.00	102,102.00
26396	LAKHIMPUR KHERI	BANKEYGANJ	73091	KORIYA LOHARANA	135371	KORIYA LOHARAMA	1428	1854	630,360.00	441,252.00	189,108.00
26397	LAKHIMPUR KHERI	BANKEYGANJ	266846	SARAIYA RAMUWAPUR	135425	SARAYA RAMUJAPUR	1122	1457	495,380.00	346,766.00	148,614.00
26398	LAKHIMPUR KHERI	BANKEYGANJ	73103	SHIVPUR SANDA	135429	ROHANIA	580	753	256,020.00	179,214.00	76,806.00
26399	LAKHIMPUR KHERI	BANKEYGANJ	73103	SHIVPUR SANDA	135426	SANDA	999	1297	440,980.00	308,686.00	132,294.00
26400	LAKHIMPUR KHERI	BANKEYGANJ	73107	TENDUWA	135432	MUSTAFABAD	495	643	218,620.00	153,034.00	65,586.00
26401	LAKHIMPUR KHERI	BANKEYGANJ	73107	TENDUWA	135431	PACHTOUR	379	492	167,280.00	117,096.00	50,184.00
26402	LAKHIMPUR KHERI	BANKEYGANJ	73107	TENDUWA	135430	TENDUWA	1637	2125	722,500.00	505,750.00	216,750.00
26403	LAKHIMPUR KHERI	BANKEYGANJ	73108	THARBANPUR	135358	THARBANPUR GRANT	2685	3486	1,185,240.00	829,668.00	355,572.00
26404	LAKHIMPUR KHERI	BANKEYGANJ	73109	TIHULIA	135411	TIHULIA	1182	1535	521,900.00	365,330.00	156,570.00
26405	LAKHIMPUR KHERI	BEHJAM	73112	AKBARPUR	136160	AKBARPUR	1274	1654	562,360.00	393,652.00	168,708.00
26406	LAKHIMPUR KHERI	BEHJAM	73112	AKBARPUR	136159	BHAN PUR	434	564	191,760.00	134,232.00	57,528.00
26407	LAKHIMPUR KHERI	BEHJAM	73113	ALLIPUR	136141	ALLIPUR	2992	3885	1,320,900.00	924,630.00	396,270.00
26408	LAKHIMPUR KHERI	BEHJAM	73114	AMGHAT	136133	AMGHAT	1279	1661	564,740.00	395,318.00	169,422.00
26409	LAKHIMPUR KHERI	BEHJAM	73116	ATRAULI	136126	ATRAULI	1013	1315	447,100.00	312,970.00	134,130.00
26410	LAKHIMPUR KHERI	BEHJAM	267027	BACHEPARA	136150	BACHHEPARA	1236	1605	545,700.00	381,990.00	163,710.00
26411	LAKHIMPUR KHERI	BEHJAM	73117	BADHRIYA	136166	BADRIYA	984	1278	434,520.00	304,164.00	130,356.00
26412	LAKHIMPUR KHERI	BEHJAM	73117	BADHRIYA	136167	HASANAPUR MAHEWA	238	309	105,060.00	73,542.00	31,518.00
26413	LAKHIMPUR KHERI	BEHJAM	266976	BAMHNIYARPUR	136078	BAHNEAR PUR	1249	1622	551,480.00	386,036.00	165,444.00
26414	LAKHIMPUR KHERI	BEHJAM	266921	BHAREHTA	136152	BHARETA	1175	1526	518,840.00	363,188.00	155,652.00
26415	LAKHIMPUR KHERI	BEHJAM	73124	BHOPATI PUR	136100	BHOPAT PUR	1119	1453	494,020.00	345,814.00	148,206.00
26416	LAKHIMPUR KHERI	BEHJAM	73124	BHOPATI PUR	136101	DHAKHIA MADAN	905	1175	399,500.00	279,650.00	119,850.00
26417	LAKHIMPUR KHERI	BEHJAM	73126	BILLAI	136164	BHANWAPUR	985	1279	434,860.00	304,402.00	130,458.00
26418	LAKHIMPUR KHERI	BEHJAM	73126	BILLAI	136163	BILBILAI	1791	2325	790,500.00	553,350.00	237,150.00

SNo.	District Name	Block Name	LGD Gram Panchayat	Gram Panchayat Name	LGD Village Code	Village Name	TOT_P_2011	Projected Population 2023	Total fund	SBM fund (70 %)	CFC (30%)
1	2	3	4	5	6	7	8	9	10	11	12
26419	LAKHIMPUR KHERI	BEHJAM	73128	DHAKHIA BUZURG	136105	DHAKHIA BUZURG	945	1227	417,180.00	292,026.00	125,154.00
26420	LAKHIMPUR KHERI	BEHJAM	73128	DHAKHIA BUZURG	136104	DHAKIA KHURD	455	591	200,940.00	140,658.00	60,282.00
26421	LAKHIMPUR KHERI	BEHJAM	73128	DHAKHIA BUZURG	136103	LALTA BEHAD	862	1119	380,460.00	266,322.00	114,138.00
26422	LAKHIMPUR KHERI	BEHJAM	73129	DHANWAR PUR	136153	DHANWAR PUR	1745	2266	770,440.00	539,308.00	231,132.00
26423	LAKHIMPUR KHERI	BEHJAM	266889	GHORKHERA	136162	GHOOR KHERA	629	817	277,780.00	194,446.00	83,334.00
26424	LAKHIMPUR KHERI	BEHJAM	266889	GHORKHERA	136165	SIKITIHA	553	718	244,120.00	170,884.00	73,236.00
26425	LAKHIMPUR KHERI	BEHJAM	73133	GULOLA	136112	GULOLA	1509	1959	666,060.00	466,242.00	199,818.00
26426	LAKHIMPUR KHERI	BEHJAM	73133	GULOLA	136113	MUGLE PUR	792	1028	349,520.00	244,664.00	104,856.00
26427	LAKHIMPUR KHERI	BEHJAM	73134	HARRIYA	136098	HARRIYA	772	1002	340,680.00	238,476.00	102,204.00
26428	LAKHIMPUR KHERI	BEHJAM	73134	HARRIYA	136097	KORIE	483	627	213,180.00	149,226.00	63,954.00
26429	LAKHIMPUR KHERI	BEHJAM	73134	HARRIYA	136099	MALLPUR GADRIYA	826	1072	364,480.00	255,136.00	109,344.00
26430	LAKHIMPUR KHERI	BEHJAM	73138	KAIMA KHURD	136090	KAIMA KHURD	790	1026	348,840.00	244,188.00	104,652.00
26431	LAKHIMPUR KHERI	BEHJAM	73138	KAIMA KHURD	136124	MALIKPUR	627	814	276,760.00	193,732.00	83,028.00
26432	LAKHIMPUR KHERI	BEHJAM	73138	KAIMA KHURD	136128	UMARIYA	708	919	312,460.00	218,722.00	93,738.00
26433	LAKHIMPUR KHERI	BEHJAM	73139	KARANPUR MUVEYYA	136131	KARANPUR MUVEYYA	1618	2101	714,340.00	500,038.00	214,302.00
26434	LAKHIMPUR KHERI	BEHJAM	73145	KORAIYA MUFART	136068	BASAHI	594	771	262,140.00	183,498.00	78,642.00
26435	LAKHIMPUR KHERI	BEHJAM	73145	KORAIYA MUFART	136071	KORAIYA MUFART	677	879	298,860.00	209,202.00	89,658.00
26436	LAKHIMPUR KHERI	BEHJAM	73145	KORAIYA MUFART	136070	SADHAVA KALA	175	227	77,180.00	54,026.00	23,154.00
26437	LAKHIMPUR KHERI	BEHJAM	73145	KORAIYA MUFART	136065	SISAVA KHURD	534	693	235,620.00	164,934.00	70,686.00
26438	LAKHIMPUR KHERI	BEHJAM	266935	KORAIYA TALUKEDAR	136132	KORAIYATALUKEDAR	1046	1358	461,720.00	323,204.00	138,516.00
26439	LAKHIMPUR KHERI	BEHJAM	266876	KOTARI	136115	KOTRI	1075	1396	474,640.00	332,248.00	142,392.00
26440	LAKHIMPUR KHERI	BEHJAM	73147	LAKHAHA	136125	LAKHAHA	1823	2367	804,780.00	563,346.00	241,434.00
26441	LAKHIMPUR KHERI	BEHJAM	73148	LAUKA	136089	LAUKA	826	1072	364,480.00	255,136.00	109,344.00
26442	LAKHIMPUR KHERI	BEHJAM	73148	LAUKA	136087	NAURANG PUR	405	526	178,840.00	125,188.00	53,652.00
26443	LAKHIMPUR KHERI	BEHJAM	73148	LAUKA	136088	PIPRIYA	673	874	297,160.00	208,012.00	89,148.00
26444	LAKHIMPUR KHERI	BEHJAM	266993	MADIYA	136183	MARHIA	1040	1350	459,000.00	321,300.00	137,700.00
26445	LAKHIMPUR KHERI	BEHJAM	267014	MADRAHI	136178	MADRAHI	1453	1887	641,580.00	449,106.00	192,474.00
26446	LAKHIMPUR KHERI	BEHJAM	267039	MALIGAWAN	136144	MALIGAON	1609	2089	710,260.00	497,182.00	213,078.00
26447	LAKHIMPUR KHERI	BEHJAM	73151	MIRZAPUR	136138	MIRZAPUR	2769	3595	1,222,300.00	855,610.00	366,690.00
26448	LAKHIMPUR KHERI	BEHJAM	267047	MUKREHTA	136142	MUKREHTA	1193	1549	526,660.00	368,662.00	157,998.00
26449	LAKHIMPUR KHERI	BEHJAM	73153	MUNDA BUZURG	136093	MUNDA BUZURG	1683	2185	742,900.00	520,030.00	222,870.00
26450	LAKHIMPUR KHERI	BEHJAM	73156	NAINEPARA	136136	NAINEPARA	1702	2210	751,400.00	525,980.00	225,420.00
26451	LAKHIMPUR KHERI	BEHJAM	73156	NAINEPARA	136135	PURAINA	723	939	319,260.00	223,482.00	95,778.00
26452	LAKHIMPUR KHERI	BEHJAM	266913	PAHARA	136149	BEHTA	457	593	201,620.00	141,134.00	60,486.00
26453	LAKHIMPUR KHERI	BEHJAM	266913	PAHARA	136148	PAHARA	893	1159	394,060.00	275,842.00	118,218.00
26454	LAKHIMPUR KHERI	BEHJAM	73160	PANYORA	136174	PANYORA	1043	1354	460,360.00	322,252.00	138,108.00
26455	LAKHIMPUR KHERI	BEHJAM	73160	PANYORA	136176	Dakhawa Dehati	466	605	205,700.00	143,990.00	61,710.00
26456	LAKHIMPUR KHERI	BEHJAM	73162	PARSEHRA KALAN	136134	PARSEHRA KALAN	1808	2348	798,320.00	558,824.00	239,496.00
26457	LAKHIMPUR KHERI	BEHJAM	266949	PARSEHRA KHURD	136127	PARSEHARA KHURD	1116	1449	492,660.00	344,862.00	147,798.00
26458	LAKHIMPUR KHERI	BEHJAM	73164	PIPRI KALAN	136161	PIPRI KALAN	2009	2608	886,720.00	620,704.00	266,016.00
26459	LAKHIMPUR KHERI	BEHJAM	73165	PRATAPPUR	136378	PRATAPPUR	2451	3182	1,081,880.00	757,316.00	324,564.00
26460	LAKHIMPUR KHERI	BEHJAM	266964	RAIPUR	136175	RAIPUR	1278	1659	564,060.00	394,842.00	169,218.00

SNo.	District Name	Block Name	LGD Gram Panchayat	Gram Panchayat Name	LGD Village Code	Village Name	TOT_P_2011	Projected Population 2023	Total fund	SBM fund (70 %)	CFC (30%)
1	2	3	4	5	6	7	8	9	10	11	12
26461	LAKHIMPUR KHERI	BEHJAM	73167	RARI	136143	RARI	1525	1980	673,200.00	471,240.00	201,960.00
26462	LAKHIMPUR KHERI	BEHJAM	73171	SHANKERPUR	136079	BHADURA	276	358	121,720.00	85,204.00	36,516.00
26463	LAKHIMPUR KHERI	BEHJAM	73175	TERWA	136147	KHJURIA	403	523	177,820.00	124,474.00	53,346.00
26464	LAKHIMPUR KHERI	BEHJAM	73175	TERWA	136146	TERWA	1476	1916	651,440.00	456,008.00	195,432.00
26465	LAKHIMPUR KHERI	BEHJAM	73176	THARIA	136157	THARIA	1379	1791	608,940.00	426,258.00	182,682.00
26466	LAKHIMPUR KHERI	BEHJAM	73177	TIKAULA	136111	TIKAULA	980	1272	432,480.00	302,736.00	129,744.00
26467	LAKHIMPUR KHERI	BEHJAM	73177	TIKAULA	136109	VYASPUR	684	888	301,920.00	211,344.00	90,576.00
26468	LAKHIMPUR KHERI	BEHJAM	73178	UMARPUR	136110	AMIRTAPUR	293	380	129,200.00	90,440.00	38,760.00
26469	LAKHIMPUR KHERI	BEHJAM	73178	UMARPUR	136108	KHAMMAR KHERA	389	505	171,700.00	120,190.00	51,510.00
26470	LAKHIMPUR KHERI	BEHJAM	73178	UMARPUR	136107	UMARPUR	859	1115	379,100.00	265,370.00	113,730.00
26471	LAKHIMPUR KHERI	BIJUWA	73182	BAGIYA, KHERA	135216	BAGIYA, KHERA	1723	2237	760,580.00	532,406.00	228,174.00
26472	LAKHIMPUR KHERI	BIJUWA	267119	BAIBAHA MUNNUSINGH	135485	BAIBAHAMUNNUSINGH	1388	1802	612,680.00	428,876.00	183,804.00
26473	LAKHIMPUR KHERI	BIJUWA	73184	BANSI	135475	BANSI	1610	2090	710,600.00	497,420.00	213,180.00
26474	LAKHIMPUR KHERI	BIJUWA	73184	BANSI	135477	KALUA	302	392	133,280.00	93,296.00	39,984.00
26475	LAKHIMPUR KHERI	BIJUWA	73184	BANSI	135476	MURIYA,MANSARAM	645	837	284,580.00	199,206.00	85,374.00
26476	LAKHIMPUR KHERI	BIJUWA	73194	CHHARASI	135460	CHHARASI	1394	1810	615,400.00	430,780.00	184,620.00
26477	LAKHIMPUR KHERI	BIJUWA	73197	DAULATA PUR	135212	DAULAT PUR	954	1239	421,260.00	294,882.00	126,378.00
26478	LAKHIMPUR KHERI	BIJUWA	73197	DAULATA PUR	135207	BARUWA KALA	129	167	56,780.00	39,746.00	17,034.00
26479	LAKHIMPUR KHERI	BIJUWA	267083	ELANGANJ	135197	ELLENGANJ	1090	1415	481,100.00	336,770.00	144,330.00
26480	LAKHIMPUR KHERI	BIJUWA	267140	FUTAHA	135513	FUTAHA	1424	1849	628,660.00	440,062.00	188,598.00
26481	LAKHIMPUR KHERI	BIJUWA	267065	GADIYANA	135455	GADIYANA	1346	1748	594,320.00	416,024.00	178,296.00
26482	LAKHIMPUR KHERI	BIJUWA	73205	GUJARA	135520	GUJARA	1793	2328	791,520.00	554,064.00	237,456.00
26483	LAKHIMPUR KHERI	BIJUWA	73205	GUJARA	136063	SEGHIA	353	458	155,720.00	109,004.00	46,716.00
26484	LAKHIMPUR KHERI	BIJUWA	267151	JAHANPUR	135516	JAHANPUR	1057	1372	466,480.00	326,536.00	139,944.00
26485	LAKHIMPUR KHERI	BIJUWA	73210	KISUNPUR	135198	JUNGAL NOI	333	432	146,880.00	102,816.00	44,064.00
26486	LAKHIMPUR KHERI	BIJUWA	73210	KISUNPUR	135201	KISUNPUR	1335	1733	589,220.00	412,454.00	176,766.00
26487	LAKHIMPUR KHERI	BIJUWA	73211	KUNWAR,PUR KALAN	135447	BAJHERA	918	1192	405,280.00	283,696.00	121,584.00
26488	LAKHIMPUR KHERI	BIJUWA	73211	KUNWAR,PUR KALAN	135224	KHAIRA	91	118	40,120.00	28,084.00	12,036.00
26489	LAKHIMPUR KHERI	BIJUWA	73211	KUNWAR,PUR KALAN	135223	KUNWAR,PUR KALAN	895	1162	395,080.00	276,556.00	118,524.00
26490	LAKHIMPUR KHERI	BIJUWA	73212	LAGUCHA	135471	LAGUCHA	1345	1746	593,640.00	415,548.00	178,092.00
26491	LAKHIMPUR KHERI	BIJUWA	73213	LAKHAALIGANJ	135510	LAKHAALIGANJ	1303	1692	575,280.00	402,696.00	172,584.00
26492	LAKHIMPUR KHERI	BIJUWA	73213	LAKHAALIGANJ	135515	PATPURI	114	148	50,320.00	35,224.00	15,096.00
26493	LAKHIMPUR KHERI	BIJUWA	73213	LAKHAALIGANJ	135509	RUDRA PUR	728	945	321,300.00	224,910.00	96,390.00
26494	LAKHIMPUR KHERI	BIJUWA	267164	LAKHAHA BHOR	135511	LAKHABHOOR	1249	1622	551,480.00	386,036.00	165,444.00
26495	LAKHIMPUR KHERI	BIJUWA	73216	MAJHOURA	135210	BAREYA KHERA	7	9	3,060.00	2,142.00	918.00
26496	LAKHIMPUR KHERI	BIJUWA	73216	MAJHOURA	135217	JUNGLE NO5	178	231	78,540.00	54,978.00	23,562.00
26497	LAKHIMPUR KHERI	BIJUWA	73216	MAJHOURA	135213	MAJHOURA	1502	1950	663,000.00	464,100.00	198,900.00
26498	LAKHIMPUR KHERI	BIJUWA	73217	MALOOKAPUR	135493	KOWAKHERA	704	914	310,760.00	217,532.00	93,228.00
26499	LAKHIMPUR KHERI	BIJUWA	73217	MALOOKAPUR	135491	MALOOKAPUR	1590	2064	701,760.00	491,232.00	210,528.00
26500	LAKHIMPUR KHERI	BIJUWA	73220	MEHNDI	135521	JUNGLE NO9	316	410	139,400.00	97,580.00	41,820.00
26501	LAKHIMPUR KHERI	BIJUWA	73220	MEHNDI	136064	MEHDI	1725	2240	761,600.00	533,120.00	228,480.00
26502	LAKHIMPUR KHERI	BIJUWA	73222	MUNDA BUJRG	135453	MUNDA,BUJRG	1668	2166	736,440.00	515,508.00	220,932.00

SNo.	District Name	Block Name	LGD Gram Panchayat	Gram Panchayat Name	LGD Village Code	Village Name	TOT_P_2011	Projected Population 2023	Total fund	SBM fund (70 %)	CFC (30%)
1	2	3	4	5	6	7	8	9	10	11	12
26503	LAKHIMPUR KHERI	BIJUWA	73227	PAHARAPUR	135490	PAHARPUR	2157	2801	952,340.00	666,638.00	285,702.00
26504	LAKHIMPUR KHERI	BIJUWA	73228	PAKARIYA SALLIA	135499	CHANDPURA	837	1087	369,580.00	258,706.00	110,874.00
26505	LAKHIMPUR KHERI	BIJUWA	73228	PAKARIYA SALLIA	135505	MUSAYPUR	47	61	20,740.00	14,518.00	6,222.00
26506	LAKHIMPUR KHERI	BIJUWA	73228	PAKARIYA SALLIA	135497	PAKARIYA SALLIA	1313	1705	579,700.00	405,790.00	173,910.00
26507	LAKHIMPUR KHERI	BIJUWA	73229	PALHANA PUR	135450	GRANT, AHAMADABAD	349	453	154,020.00	107,814.00	46,206.00
26508	LAKHIMPUR KHERI	BIJUWA	73229	PALHANA PUR	135443	PALHANA PUR	1779	2310	785,400.00	549,780.00	235,620.00
26509	LAKHIMPUR KHERI	BIJUWA	73231	PIPARIADHANI	135489	CHOKHANIA	681	884	300,560.00	210,392.00	90,168.00
26510	LAKHIMPUR KHERI	BIJUWA	73231	PIPARIADHANI	135492	PIPARIAPUR DHANI	970	1259	428,060.00	299,642.00	128,418.00
26511	LAKHIMPUR KHERI	BIJUWA	73233	PIPARIYAGANGA	135484	DEVARIYA, ALIGANJ	1146	1488	505,920.00	354,144.00	151,776.00
26512	LAKHIMPUR KHERI	BIJUWA	73233	PIPARIYAGANGA	135473	PIPARIYAGANGA	1226	1592	541,280.00	378,896.00	162,384.00
26513	LAKHIMPUR KHERI	BIJUWA	73236	RAJGARH	135454	RAJGARH	1452	1885	640,900.00	448,630.00	192,270.00
26514	LAKHIMPUR KHERI	BIJUWA	73241	RATANA PUR	135440	RATANA, PUR	765	993	337,620.00	236,334.00	101,286.00
26515	LAKHIMPUR KHERI	BIJUWA	73241	RATANA PUR	135439	SONAKHURD	781	1014	344,760.00	241,332.00	103,428.00
26516	LAKHIMPUR KHERI	BIJUWA	73241	RATANA PUR	135438	TIRKAULIA	856	1111	377,740.00	264,418.00	113,322.00
26517	LAKHIMPUR KHERI	BIJUWA	267099	SONARIPUR	135503	SONARIPUR	1823	2367	804,780.00	563,346.00	241,434.00
26518	LAKHIMPUR KHERI	BIJUWA	267133	TAJPUR	135469	TAJPUR	1000	1298	441,320.00	308,924.00	132,396.00
26519	LAKHIMPUR KHERI	BIJUWA	267110	TIKHARA	135496	TIKHARA	1628	2114	718,760.00	503,132.00	215,628.00
26520	LAKHIMPUR KHERI	DHAURHARA	73256	BHOUWAPUR KALAN	136639	BHOUWAPUR KALAN	1170	1519	516,460.00	361,522.00	154,938.00
26521	LAKHIMPUR KHERI	DHAURHARA	73256	BHOUWAPUR KALAN	136640	BHOUWAPUR KHURD	764	992	337,280.00	236,096.00	101,184.00
26522	LAKHIMPUR KHERI	DHAURHARA	73258	CHAHAMALPUR	136643	CHAHAMALPUR	1144	1485	504,900.00	353,430.00	151,470.00
26523	LAKHIMPUR KHERI	DHAURHARA	73258	CHAHAMALPUR	136592	DULHA MAOU	175	227	77,180.00	54,026.00	23,154.00
26524	LAKHIMPUR KHERI	DHAURHARA	73258	CHAHAMALPUR	136591	JANGAL NO 3	362	470	159,800.00	111,860.00	47,940.00
26525	LAKHIMPUR KHERI	DHAURHARA	73259	CHIKANAJATI	136646	CHIVANAJATI	1711	2222	755,480.00	528,836.00	226,644.00
26526	LAKHIMPUR KHERI	DHAURHARA	73264	GULARIHA TALUKE AMETHI	136621	GHURGHUTTA KHURD	741	962	327,080.00	228,956.00	98,124.00
26527	LAKHIMPUR KHERI	DHAURHARA	73264	GULARIHA TALUKE AMETHI	136620	GULARIHA TALUKE AIRA	1175	1526	518,840.00	363,188.00	155,652.00
26528	LAKHIMPUR KHERI	DHAURHARA	267188	HARSINGHPUR	136604	HARSINGHPUR	1422	1846	627,640.00	439,348.00	188,292.00
26529	LAKHIMPUR KHERI	DHAURHARA	267271	KESHAWAPUR KHURD	136598	KESHWAPUR KHURD	1126	1462	497,080.00	347,956.00	149,124.00
26530	LAKHIMPUR KHERI	DHAURHARA	267178	KHAGIYAPUR	136644	KHAGIYAPUR	1059	1375	467,500.00	327,250.00	140,250.00
26531	LAKHIMPUR KHERI	DHAURHARA	267218	KONIYA	136603	KONIA	1086	1410	479,400.00	335,580.00	143,820.00
26532	LAKHIMPUR KHERI	DHAURHARA	73277	MUSHE PUR	136616	MUSHE PUR	2503	3250	1,105,000.00	773,500.00	331,500.00
26533	LAKHIMPUR KHERI	DHAURHARA	267301	PAIKAPUR	136628	PAIKAPUR	659	856	291,040.00	203,728.00	87,312.00
26534	LAKHIMPUR KHERI	DHAURHARA	267301	PAIKAPUR	136627	PAIKAPUR	574	745	253,300.00	177,310.00	75,990.00
26535	LAKHIMPUR KHERI	DHAURHARA	73279	RAIPUR	136594	RAIPUR	1718	2231	758,540.00	530,978.00	227,562.00
26536	LAKHIMPUR KHERI	DHAURHARA	267259	RAJPUR BHAJJA	136634	RAJPUR BHAJJA	1025	1331	452,540.00	316,778.00	135,762.00
26537	LAKHIMPUR KHERI	DHAURHARA	73282	SAMDAHA	136636	RAINI	865	1123	381,820.00	267,274.00	114,546.00
26538	LAKHIMPUR KHERI	DHAURHARA	73282	SAMDAHA	136635	SAMDAHA	1046	1358	461,720.00	323,204.00	138,516.00
26539	LAKHIMPUR KHERI	DHAURHARA	267282	SARGADA	136637	SARGARA	1470	1909	649,060.00	454,342.00	194,718.00
26540	LAKHIMPUR KHERI	DHAURHARA	267316	SARSAWA	136618	SARSWA	1179	1531	520,540.00	364,378.00	156,162.00
26541	LAKHIMPUR KHERI	DHAURHARA	73284	SARYA	136629	SARYA	1519	1972	670,480.00	469,336.00	201,144.00
26542	LAKHIMPUR KHERI	DHAURHARA	267238	SHAHPUR	136595	SHAHAPUR	1280	1662	565,080.00	395,556.00	169,524.00
26543	LAKHIMPUR KHERI	DHAURHARA	73285	SHERPUR	136626	BHATPURWA KHURD	494	641	217,940.00	152,558.00	65,382.00
26544	LAKHIMPUR KHERI	DHAURHARA	73285	SHERPUR	136625	SHEKHPUR	1294	1680	571,200.00	399,840.00	171,360.00

SNo.	District Name	Block Name	LGD Gram Panchayat	Gram Panchayat Name	LGD Village Code	Village Name	TOT_P_2011	Projected Population 2023	Total fund	SBM fund (70 %)	CFC (30%)
1	2	3	4	5	6	7	8	9	10	11	12
26545	LAKHIMPUR KHERI	ISANAGAR	267456	ACHARAURA	136743	ACHROURA	1322	1716	583,440.00	408,408.00	175,032.00
26546	LAKHIMPUR KHERI	ISANAGAR	73295	BELTUA	136673	BELTUA	1227	1593	541,620.00	379,134.00	162,486.00
26547	LAKHIMPUR KHERI	ISANAGAR	73295	BELTUA	136684	UDAIPUR	564	732	248,880.00	174,216.00	74,664.00
26548	LAKHIMPUR KHERI	ISANAGAR	267349	BILAULI	136677	BILOULI	1324	1719	584,460.00	409,122.00	175,338.00
26549	LAKHIMPUR KHERI	ISANAGAR	267361	CHAKDAHA	136713	CHACKDAHA	1089	1414	480,760.00	336,532.00	144,228.00
26550	LAKHIMPUR KHERI	ISANAGAR	267361	CHAKDAHA	136753	MAJHA SUMALI	788	1023	347,820.00	243,474.00	104,346.00
26551	LAKHIMPUR KHERI	ISANAGAR	73301	CHANDRASA KHURD	136705	CHANDRASA KHURD	1812	2353	800,020.00	560,014.00	240,006.00
26552	LAKHIMPUR KHERI	ISANAGAR	73306	DILAWALPUR	136670	DILAWALPUR	1128	1465	498,100.00	348,670.00	149,430.00
26553	LAKHIMPUR KHERI	ISANAGAR	73306	DILAWALPUR	136671	LALPUR	776	1008	342,720.00	239,904.00	102,816.00
26554	LAKHIMPUR KHERI	ISANAGAR	73308	FATTEPUR	136724	FATTEPUR	1003	1302	442,680.00	309,876.00	132,804.00
26555	LAKHIMPUR KHERI	ISANAGAR	73309	FIROZABAD	136701	FIROZABAD	1604	2083	708,220.00	495,754.00	212,466.00
26556	LAKHIMPUR KHERI	ISANAGAR	267450	GOPALAPUR	136741	GOPALPUR	1003	1302	442,680.00	309,876.00	132,804.00
26557	LAKHIMPUR KHERI	ISANAGAR	73316	JAGDISHPUR	136738	JAGDISHPUR	1401	1819	618,460.00	432,922.00	185,538.00
26558	LAKHIMPUR KHERI	ISANAGAR	73316	JAGDISHPUR	136739	RAM NAGAR	705	915	311,100.00	217,770.00	93,330.00
26559	LAKHIMPUR KHERI	ISANAGAR	73317	JAMDARI	136747	JAMDARI	1716	2228	757,520.00	530,264.00	227,256.00
26560	LAKHIMPUR KHERI	ISANAGAR	73318	JASWANT NAGAR	136649	JASWANT NAGAR	1159	1505	511,700.00	358,190.00	153,510.00
26561	LAKHIMPUR KHERI	ISANAGAR	73321	KAMANA	136740	KAMANA	1175	1526	518,840.00	363,188.00	155,652.00
26562	LAKHIMPUR KHERI	ISANAGAR	73324	KHAMARIA KHURD	136736	KHAMARIA KHURD	1409	1829	621,860.00	435,302.00	186,558.00
26563	LAKHIMPUR KHERI	ISANAGAR	73324	KHAMARIA KHURD	136734	ROTIHA	293	380	129,200.00	90,440.00	38,760.00
26564	LAKHIMPUR KHERI	ISANAGAR	73326	KHANWAPUR	136726	KHANWAPUR	1006	1306	444,040.00	310,828.00	133,212.00
26565	LAKHIMPUR KHERI	ISANAGAR	73327	KORARIROOP	136737	ISHANAGAR	1004	1304	443,360.00	310,352.00	133,008.00
26566	LAKHIMPUR KHERI	ISANAGAR	73327	KORARIROOP	136750	KORARIROOP	951	1235	419,900.00	293,930.00	125,970.00
26567	LAKHIMPUR KHERI	ISANAGAR	267393	LAKHPERA	136725	LAKHPEDA	1038	1348	458,320.00	320,824.00	137,496.00
26568	LAKHIMPUR KHERI	ISANAGAR	267341	LUDHAUNI	136648	LUDHOUNI	1692	2197	746,980.00	522,886.00	224,094.00
26569	LAKHIMPUR KHERI	ISANAGAR	73331	MADWA	136650	MADWA	1657	2151	731,340.00	511,938.00	219,402.00
26570	LAKHIMPUR KHERI	ISANAGAR	73333	MAHEWA	136651	MAHEWA	1760	2285	776,900.00	543,830.00	233,070.00
26571	LAKHIMPUR KHERI	ISANAGAR	73334	MANDOORA	136733	NANDOORA	1205	1565	532,100.00	372,470.00	159,630.00
26572	LAKHIMPUR KHERI	ISANAGAR	267330	MATARIYA	136661	MATARIA	1212	1574	535,160.00	374,612.00	160,548.00
26573	LAKHIMPUR KHERI	ISANAGAR	73337	MITOULA	136715	MITOULA	1756	2280	775,200.00	542,640.00	232,560.00
26574	LAKHIMPUR KHERI	ISANAGAR	267383	MUDIYA	136668	MUDIA	1212	1574	535,160.00	374,612.00	160,548.00
26575	LAKHIMPUR KHERI	ISANAGAR	73341	MURAUVA	136717	GANGAN	806	1047	355,980.00	249,186.00	106,794.00
26576	LAKHIMPUR KHERI	ISANAGAR	73341	MURAUVA	136720	MURAUVA	929	1206	410,040.00	287,028.00	123,012.00
26577	LAKHIMPUR KHERI	ISANAGAR	73345	PALIA	136690	FAKEEREY PURWA	196	254	86,360.00	60,452.00	25,908.00
26578	LAKHIMPUR KHERI	ISANAGAR	73345	PALIA	136693	PALIA	1172	1522	517,480.00	362,236.00	155,244.00
26579	LAKHIMPUR KHERI	ISANAGAR	267415	RAJAPUR	136730	RAJAPUR	1096	1423	483,820.00	338,674.00	145,146.00
26580	LAKHIMPUR KHERI	ISANAGAR	73353	SARPATHA	136678	NAKAHIYA	867	1126	382,840.00	267,988.00	114,852.00
26581	LAKHIMPUR KHERI	ISANAGAR	73353	SARPATHA	136679	SARPATHA	1082	1405	477,700.00	334,390.00	143,310.00
26582	LAKHIMPUR KHERI	ISANAGAR	73355	SHANKARPUR	136675	SHANKERPUR	1488	1932	656,880.00	459,816.00	197,064.00
26583	LAKHIMPUR KHERI	ISANAGAR	267373	SHEKHPUR	136714	SHEKHPUR	1491	1936	658,240.00	460,768.00	197,472.00
26584	LAKHIMPUR KHERI	ISANAGAR	73357	SIRSI	136667	SIRSI	1352	1755	596,700.00	417,690.00	179,010.00
26585	LAKHIMPUR KHERI	ISANAGAR	267398	SUJAWALPUR	136664	SUJAWALPUR	1219	1583	538,220.00	376,754.00	161,466.00
26586	LAKHIMPUR KHERI	ISANAGAR	73358	SURJANPUR	136732	MIDANIA	716	930	316,200.00	221,340.00	94,860.00

SNo.	District Name	Block Name	LGD Gram Panchayat	Gram Panchayat Name	LGD Village Code	Village Name	TOT_P_2011	Projected Population 2023	Total fund	SBM fund (70 %)	CFC (30%)
1	2	3	4	5	6	7	8	9	10	11	12
26587	LAKHIMPUR KHERI	ISANAGAR	73358	SURJANPUR	136731	SURJANPUR	1675	2175	739,500.00	517,650.00	221,850.00
26588	LAKHIMPUR KHERI	KUMBHIGOLA	267466	BAGGHUN	135254	BAGDHAUN	1589	2063	701,420.00	490,994.00	210,426.00
26589	LAKHIMPUR KHERI	KUMBHIGOLA	267466	BAGGHUN	135253	RAJWAPUR	906	1176	399,840.00	279,888.00	119,952.00
26590	LAKHIMPUR KHERI	KUMBHIGOLA	267502	BANSGAON	135333	BANSGAON	982	1275	433,500.00	303,450.00	130,050.00
26591	LAKHIMPUR KHERI	KUMBHIGOLA	267502	BANSGAON	135332	KANDHRA	436	566	192,440.00	134,708.00	57,732.00
26592	LAKHIMPUR KHERI	KUMBHIGOLA	73367	BILAHRI	135340	BILAHRI	3036	3942	1,340,280.00	938,196.00	402,084.00
26593	LAKHIMPUR KHERI	KUMBHIGOLA	73367	BILAHRI	135339	KAIMAHRA	482	626	212,840.00	148,988.00	63,852.00
26594	LAKHIMPUR KHERI	KUMBHIGOLA	73368	CHANDAMAU	135273	AMILAHAR	496	644	218,960.00	153,272.00	65,688.00
26595	LAKHIMPUR KHERI	KUMBHIGOLA	73368	CHANDAMAU	135275	CHANDAMAU	1059	1375	467,500.00	327,250.00	140,250.00
26596	LAKHIMPUR KHERI	KUMBHIGOLA	73368	CHANDAMAU	135276	DHAKIA	405	526	178,840.00	125,188.00	53,652.00
26597	LAKHIMPUR KHERI	KUMBHIGOLA	73368	CHANDAMAU	135277	PACHTAURHAR	23	30	10,200.00	7,140.00	3,060.00
26598	LAKHIMPUR KHERI	KUMBHIGOLA	73369	CHATHIA MEDINI	135267	CHATHIA MEDINI	867	1126	382,840.00	267,988.00	114,852.00
26599	LAKHIMPUR KHERI	KUMBHIGOLA	73369	CHATHIA MEDINI	135269	KICH YANI	398	517	175,780.00	123,046.00	52,734.00
26600	LAKHIMPUR KHERI	KUMBHIGOLA	73369	CHATHIA MEDINI	135268	RAINA KERA	723	939	319,260.00	223,482.00	95,778.00
26601	LAKHIMPUR KHERI	KUMBHIGOLA	73372	DEOKALI	135327	DEOKALI	1046	1358	461,720.00	323,204.00	138,516.00
26602	LAKHIMPUR KHERI	KUMBHIGOLA	73373	DEUAPUR	135285	DEWAPUR	1293	1679	570,860.00	399,602.00	171,258.00
26603	LAKHIMPUR KHERI	KUMBHIGOLA	73374	DEWARIA	135240	ASHRAF NAGAR GRANT	956	1241	421,940.00	295,358.00	126,582.00
26604	LAKHIMPUR KHERI	KUMBHIGOLA	73374	DEWARIA	135336	DEORIA	1649	2141	727,940.00	509,558.00	218,382.00
26605	LAKHIMPUR KHERI	KUMBHIGOLA	73376	GANGAPUR GRANT	135245	GANGAPUR GRANT	1719	2232	758,880.00	531,216.00	227,664.00
26606	LAKHIMPUR KHERI	KUMBHIGOLA	73376	GANGAPUR GRANT	135244	KAMALPUR	231	300	102,000.00	71,400.00	30,600.00
26607	LAKHIMPUR KHERI	KUMBHIGOLA	73378	GHARTHANIYA	135313	GHARAYANIYA	2925	3798	1,291,320.00	903,924.00	387,396.00
26608	LAKHIMPUR KHERI	KUMBHIGOLA	73379	GHUNSI	135351	GHUNSI	1530	1987	675,580.00	472,906.00	202,674.00
26609	LAKHIMPUR KHERI	KUMBHIGOLA	73381	GUFFAR NAGAR	135263	GUFFAR NAGAR	1078	1400	476,000.00	333,200.00	142,800.00
26610	LAKHIMPUR KHERI	KUMBHIGOLA	73381	GUFFAR NAGAR	135259	MUNDA MUAFI	661	858	291,720.00	204,204.00	87,516.00
26611	LAKHIMPUR KHERI	KUMBHIGOLA	73381	GUFFAR NAGAR	135262	MUQADDAR NAGAR	632	821	279,140.00	195,398.00	83,742.00
26612	LAKHIMPUR KHERI	KUMBHIGOLA	267475	HAZRATPUR	135249	HAZRATPUR	1792	2327	791,180.00	553,826.00	237,354.00
26613	LAKHIMPUR KHERI	KUMBHIGOLA	73384	JADAURA	135337	JADAURA	1380	1792	609,280.00	426,496.00	182,784.00
26614	LAKHIMPUR KHERI	KUMBHIGOLA	267525	JANGAL NO 13	135280	GANGLE NO13	1555	2019	686,460.00	480,522.00	205,938.00
26615	LAKHIMPUR KHERI	KUMBHIGOLA	73385	KAKALAPUR	135296	KAKALAPUR	917	1191	404,940.00	283,458.00	121,482.00
26616	LAKHIMPUR KHERI	KUMBHIGOLA	73385	KAKALAPUR	135295	KUNWARPUR MAFI	721	936	318,240.00	222,768.00	95,472.00
26617	LAKHIMPUR KHERI	KUMBHIGOLA	73385	KAKALAPUR	135299	MUNDA SARKATA	653	848	288,320.00	201,824.00	86,496.00
26618	LAKHIMPUR KHERI	KUMBHIGOLA	73387	KAPRAHA	135239	DEVRIA	766	995	338,300.00	236,810.00	101,490.00
26619	LAKHIMPUR KHERI	KUMBHIGOLA	73387	KAPRAHA	135330	KAPRAHA	1470	1909	649,060.00	454,342.00	194,718.00
26620	LAKHIMPUR KHERI	KUMBHIGOLA	73387	KAPRAHA	135335	MADARPUR BASEHI	771	1001	340,340.00	238,238.00	102,102.00
26621	LAKHIMPUR KHERI	KUMBHIGOLA	267538	KHARGAPUR	135283	KHARAGAPUR	1123	1458	495,720.00	347,004.00	148,716.00
26622	LAKHIMPUR KHERI	KUMBHIGOLA	73388	KIRTAPUR	135317	KIRTAPUR	958	1244	422,960.00	296,072.00	126,888.00
26623	LAKHIMPUR KHERI	KUMBHIGOLA	73388	KIRTAPUR	135316	MUGALA KHERA	609	791	268,940.00	188,258.00	80,682.00
26624	LAKHIMPUR KHERI	KUMBHIGOLA	267520	KORAIYA	135307	KURAYA	1533	1990	676,600.00	473,620.00	202,980.00
26625	LAKHIMPUR KHERI	KUMBHIGOLA	267496	KOTKHERWA	136171	KUTKHERWA	1059	1375	467,500.00	327,250.00	140,250.00
26626	LAKHIMPUR KHERI	KUMBHIGOLA	73391	LALHAPUR	135522	LALAPUR	10784	14002	9,871,410.00	6,909,987.00	2,961,423.00
26627	LAKHIMPUR KHERI	KUMBHIGOLA	73391	LALHAPUR	135311	RASUL PUR	721	936	318,240.00	222,768.00	95,472.00
26628	LAKHIMPUR KHERI	KUMBHIGOLA	73393	MADHIYA-II	135274	MARHIA	1074	1394	473,960.00	331,772.00	142,188.00

SNo.	District Name	Block Name	LGD Gram Panchayat	Gram Panchayat Name	LGD Village Code	Village Name	TOT_P_2011	Projected Population 2023	Total fund	SBM fund (70 %)	CFC (30%)
1	2	3	4	5	6	7	8	9	10	11	12
26629	LAKHIMPUR KHERI	KUMBHIGOLA	267480	MADHYA	135255	MADHYA	1810	2350	799,000.00	559,300.00	239,700.00
26630	LAKHIMPUR KHERI	KUMBHIGOLA	267533	MAJHIGAWAN	135284	MAJHIGAWAN	1288	1672	568,480.00	397,936.00	170,544.00
26631	LAKHIMPUR KHERI	KUMBHIGOLA	267490	MOODAPASI	135344	GHUMRADIH	481	625	212,500.00	148,750.00	63,750.00
26632	LAKHIMPUR KHERI	KUMBHIGOLA	267490	MOODAPASI	135347	MUNDAPASI	545	708	240,720.00	168,504.00	72,216.00
26633	LAKHIMPUR KHERI	KUMBHIGOLA	73399	MUNDA KHALSA	135257	MUNDA KHALSA	1503	1952	663,680.00	464,576.00	199,104.00
26634	LAKHIMPUR KHERI	KUMBHIGOLA	73399	MUNDA KHALSA	135258	NARAYANPUR	858	1114	378,760.00	265,132.00	113,628.00
26635	LAKHIMPUR KHERI	KUMBHIGOLA	73401	NIZAMPUR	135314	PIPARIYA BUZURG	221	287	97,580.00	68,306.00	29,274.00
26636	LAKHIMPUR KHERI	KUMBHIGOLA	73405	PARSHERA	135321	PARSHERA	1041	1352	459,680.00	321,776.00	137,904.00
26637	LAKHIMPUR KHERI	KUMBHIGOLA	73405	PARSHERA	135322	RAY KHERA	674	875	297,500.00	208,250.00	89,250.00
26638	LAKHIMPUR KHERI	KUMBHIGOLA	73406	PIPRA	135350	AHIRI	926	1202	408,680.00	286,076.00	122,604.00
26639	LAKHIMPUR KHERI	KUMBHIGOLA	73406	PIPRA	135349	PIPRA	729	947	321,980.00	225,386.00	96,594.00
26640	LAKHIMPUR KHERI	KUMBHIGOLA	242374	RAIPUR	904396	Rampur Grant	3896	5059	3,566,595.00	2,496,616.50	1,069,978.50
26641	LAKHIMPUR KHERI	KUMBHIGOLA	73410	ROSHAN NAGAR	135353	BILOCHAPUR	759	985	334,900.00	234,430.00	100,470.00
26642	LAKHIMPUR KHERI	KUMBHIGOLA	267469	SAIDAPUR	135250	SAIDAPUR	1477	1918	652,120.00	456,484.00	195,636.00
26643	LAKHIMPUR KHERI	KUMBHIGOLA	73412	SEHARUWA	135864	HUSAINAPUR	920	1195	406,300.00	284,410.00	121,890.00
26644	LAKHIMPUR KHERI	KUMBHIGOLA	73412	SEHARUWA	135689	SEHARUWA	1161	1507	512,380.00	358,666.00	153,714.00
26645	LAKHIMPUR KHERI	KUMBHIGOLA	73418	TENDUAI	135343	BELBOJHI	733	952	323,680.00	226,576.00	97,104.00
26646	LAKHIMPUR KHERI	KUMBHIGOLA	73418	TENDUAI	135345	MUNDADIKSIT	593	770	261,800.00	183,260.00	78,540.00
26647	LAKHIMPUR KHERI	KUMBHIGOLA	73418	TENDUAI	135341	TENDUBAI	1733	2250	765,000.00	535,500.00	229,500.00
26648	LAKHIMPUR KHERI	KUMBHIGOLA	73419	UMARIA	135241	UMARIA	1753	2276	773,840.00	541,688.00	232,152.00
26649	LAKHIMPUR KHERI	LAKHIMPUR	73421	ADHA CHAT	136306	ADHA CHAT	1480	1922	653,480.00	457,436.00	196,044.00
26650	LAKHIMPUR KHERI	LAKHIMPUR	73421	ADHA CHAT	136307	SARAI USIYA	399	518	176,120.00	123,284.00	52,836.00
26651	LAKHIMPUR KHERI	LAKHIMPUR	73423	AMBUPUR	136233	AMBUPUR	1313	1705	579,700.00	405,790.00	173,910.00
26652	LAKHIMPUR KHERI	LAKHIMPUR	73423	AMBUPUR	136232	HARIHARPUR	886	1150	391,000.00	273,700.00	117,300.00
26653	LAKHIMPUR KHERI	LAKHIMPUR	73430	BANWARIPUR	136297	BANWARIPUR	1509	1959	666,060.00	466,242.00	199,818.00
26654	LAKHIMPUR KHERI	LAKHIMPUR	73430	BANWARIPUR	136295	RUDRAPUR KHURD	1286	1670	567,800.00	397,460.00	170,340.00
26655	LAKHIMPUR KHERI	LAKHIMPUR	73433	BEHATA	136217	BEHARIYA	114	148	50,320.00	35,224.00	15,096.00
26656	LAKHIMPUR KHERI	LAKHIMPUR	73433	BEHATA	136214	BEHATA	1340	1740	591,600.00	414,120.00	177,480.00
26657	LAKHIMPUR KHERI	LAKHIMPUR	73433	BEHATA	136212	LAKHAIYA	49	64	21,760.00	15,232.00	6,528.00
26658	LAKHIMPUR KHERI	LAKHIMPUR	73433	BEHATA	136211	PADARIYA	609	791	268,940.00	188,258.00	80,682.00
26659	LAKHIMPUR KHERI	LAKHIMPUR	73434	BEHRA	136188	BEHRA	779	1011	343,740.00	240,618.00	103,122.00
26660	LAKHIMPUR KHERI	LAKHIMPUR	73434	BEHRA	136189	KORWA	293	380	129,200.00	90,440.00	38,760.00
26661	LAKHIMPUR KHERI	LAKHIMPUR	73434	BEHRA	136185	NEWADA	623	809	275,060.00	192,542.00	82,518.00
26662	LAKHIMPUR KHERI	LAKHIMPUR	73435	BELBURI	136210	BELBURI	1672	2171	738,140.00	516,698.00	221,442.00
26663	LAKHIMPUR KHERI	LAKHIMPUR	73435	BELBURI	136209	UDDHANPUR	667	866	294,440.00	206,108.00	88,332.00
26664	LAKHIMPUR KHERI	LAKHIMPUR	73444	DDHUSRU	136281	DDHUSRU	1617	2100	714,000.00	499,800.00	214,200.00
26665	LAKHIMPUR KHERI	LAKHIMPUR	73447	FATTEYPUR	136314	CHAK KUNWARPUR	22	29	9,860.00	6,902.00	2,958.00
26666	LAKHIMPUR KHERI	LAKHIMPUR	73447	FATTEYPUR	136318	FATTEYPUR	1095	1422	483,480.00	338,436.00	145,044.00
26667	LAKHIMPUR KHERI	LAKHIMPUR	73447	FATTEYPUR	136315	SARAI SAKUNAT	30	39	13,260.00	9,282.00	3,978.00
26668	LAKHIMPUR KHERI	LAKHIMPUR	73447	FATTEYPUR	136316	SARAI SATTI	531	689	234,260.00	163,982.00	70,278.00
26669	LAKHIMPUR KHERI	LAKHIMPUR	73450	GHUNGHUCHI	136206	DHNIGAWAN	464	602	204,680.00	143,276.00	61,404.00
26670	LAKHIMPUR KHERI	LAKHIMPUR	73450	GHUNGHUCHI	136207	LODHAURI	207	269	91,460.00	64,022.00	27,438.00

SNo.	District Name	Block Name	LGD Gram Panchayat	Gram Panchayat Name	LGD Village Code	Village Name	TOT_P_2011	Projected Population 2023	Total fund	SBM fund (70 %)	CFC (30%)
1	2	3	4	5	6	7	8	9	10	11	12
26671	LAKHIMPUR KHERI	LAKHIMPUR	73450	GHUNGHUCHI	136205	RAZAGANJ (GHUNGHUCHI)	1473	1913	650,420.00	455,294.00	195,126.00
26672	LAKHIMPUR KHERI	LAKHIMPUR	73451	GOOM CHINI	136276	GOOM CHINI	1593	2068	703,120.00	492,184.00	210,936.00
26673	LAKHIMPUR KHERI	LAKHIMPUR	73452	GOPALPUR	136323	DAYA RATAN	669	869	295,460.00	206,822.00	88,638.00
26674	LAKHIMPUR KHERI	LAKHIMPUR	73452	GOPALPUR	136321	GOPALPUR	1776	2306	784,040.00	548,828.00	235,212.00
26675	LAKHIMPUR KHERI	LAKHIMPUR	73457	JIGNAHA KHANPUR	136202	JIGNAHA KHANPUR	1037	1346	457,640.00	320,348.00	137,292.00
26676	LAKHIMPUR KHERI	LAKHIMPUR	73457	JIGNAHA KHANPUR	136201	TERWA	469	609	207,060.00	144,942.00	62,118.00
26677	LAKHIMPUR KHERI	LAKHIMPUR	268013	KAIMAKHADAR	136274	KAIMA KHADAR	1523	1977	672,180.00	470,526.00	201,654.00
26678	LAKHIMPUR KHERI	LAKHIMPUR	73461	KALA DUND	136255	KALA DUND	1108	1439	489,260.00	342,482.00	146,778.00
26679	LAKHIMPUR KHERI	LAKHIMPUR	73461	KALA DUND	136256	PARSEHARA OEAL	989	1284	436,560.00	305,592.00	130,968.00
26680	LAKHIMPUR KHERI	LAKHIMPUR	73467	KHANPUR	136234	KHANPUR	1540	2000	680,000.00	476,000.00	204,000.00
26681	LAKHIMPUR KHERI	LAKHIMPUR	73468	KHANPUR GURAILA	136335	KHANPUR GURAILA	1788	2322	789,480.00	552,636.00	236,844.00
26682	LAKHIMPUR KHERI	LAKHIMPUR	73469	KHETOUSA	136200	KHETOUSA	1469	1907	648,380.00	453,866.00	194,514.00
26683	LAKHIMPUR KHERI	LAKHIMPUR	267979	KORAIYA CHAMRU	136244	KORIA CHAMRU	1048	1361	462,740.00	323,918.00	138,822.00
26684	LAKHIMPUR KHERI	LAKHIMPUR	73470	KORAIYA GANGAL	136243	ADHARPUR	551	715	243,100.00	170,170.00	72,930.00
26685	LAKHIMPUR KHERI	LAKHIMPUR	73470	KORAIYA GANGAL	136240	KORAIYA GANGAL	1401	1819	618,460.00	432,922.00	185,538.00
26686	LAKHIMPUR KHERI	LAKHIMPUR	268205	LAHORI NAGAR	136305	LAHAURI NAGAR	1399	1816	617,440.00	432,208.00	185,232.00
26687	LAKHIMPUR KHERI	LAKHIMPUR	73477	MAHMMADPUR MAHEWA	136341	MAHMMADPUR MAHEWA	1509	1959	666,060.00	466,242.00	199,818.00
26688	LAKHIMPUR KHERI	LAKHIMPUR	73482	MAU DAUDPUR	136267	DEVARIA	1452	1885	640,900.00	448,630.00	192,270.00
26689	LAKHIMPUR KHERI	LAKHIMPUR	73482	MAU DAUDPUR	136254	MAU DAUDPUR	1599	2076	705,840.00	494,088.00	211,752.00
26690	LAKHIMPUR KHERI	LAKHIMPUR	267546	MOSEYPUR KALAN	136331	MALAHPUR	582	756	257,040.00	179,928.00	77,112.00
26691	LAKHIMPUR KHERI	LAKHIMPUR	267546	MOSEYPUR KALAN	136330	MUSEPUR KALAN	893	1159	394,060.00	275,842.00	118,218.00
26692	LAKHIMPUR KHERI	LAKHIMPUR	268187	MUDABUJURG	136258	MURA BUZURG	1332	1729	587,860.00	411,502.00	176,358.00
26693	LAKHIMPUR KHERI	LAKHIMPUR	73486	MURA DHAMU	136271	MURA DHAMU	1150	1493	507,620.00	355,334.00	152,286.00
26694	LAKHIMPUR KHERI	LAKHIMPUR	73486	MURA DHAMU	136270	SARAI SURAJ	760	987	335,580.00	234,906.00	100,674.00
26695	LAKHIMPUR KHERI	LAKHIMPUR	73487	MURIA KHERA	136283	BAAS KHERA	1120	1454	494,360.00	346,052.00	148,308.00
26696	LAKHIMPUR KHERI	LAKHIMPUR	73487	MURIA KHERA	136285	MURIA KHERA	1256	1631	554,540.00	388,178.00	166,362.00
26697	LAKHIMPUR KHERI	LAKHIMPUR	73491	NAUWAKHERA	136203	NAUWAKHERA	1599	2076	705,840.00	494,088.00	211,752.00
26698	LAKHIMPUR KHERI	LAKHIMPUR	73492	NIPANIA	136198	BARGADIYA	401	521	177,140.00	123,998.00	53,142.00
26699	LAKHIMPUR KHERI	LAKHIMPUR	73492	NIPANIA	136199	NIPANIA	1666	2163	735,420.00	514,794.00	220,626.00
26700	LAKHIMPUR KHERI	LAKHIMPUR	73492	NIPANIA	903007	SHAHBUDDINPUR	320	415	141,100.00	98,770.00	42,330.00
26701	LAKHIMPUR KHERI	LAKHIMPUR	268221	ODARAHANA	136396	ODREHANA	1081	1404	477,360.00	334,152.00	143,208.00
26702	LAKHIMPUR KHERI	LAKHIMPUR	73495	PEERPUR	136239	PEERPUR	1618	2101	714,340.00	500,038.00	214,302.00
26703	LAKHIMPUR KHERI	LAKHIMPUR	73495	PEERPUR	136238	SARIA MAFI	329	427	145,180.00	101,626.00	43,554.00
26704	LAKHIMPUR KHERI	LAKHIMPUR	268195	RAJAURA	136191	RAJAURA	1110	1441	489,940.00	342,958.00	146,982.00
26705	LAKHIMPUR KHERI	LAKHIMPUR	73501	RAMUWAPUR	136247	KALUWAPUR	845	1097	372,980.00	261,086.00	111,894.00
26706	LAKHIMPUR KHERI	LAKHIMPUR	73501	RAMUWAPUR	136289	RAMUWAPUR	1713	2224	756,160.00	529,312.00	226,848.00
26707	LAKHIMPUR KHERI	LAKHIMPUR	73504	RUKANDIPUR	136249	RUKANDIPUR	1802	2340	795,600.00	556,920.00	238,680.00
26708	LAKHIMPUR KHERI	LAKHIMPUR	73505	RUKNAPUR	136272	RUKNAPUR	1703	2211	751,740.00	526,218.00	225,522.00
26709	LAKHIMPUR KHERI	LAKHIMPUR	73508	SAIDAPUR KARANPUR	136334	SAIDAPUR KARANPUR	1078	1400	476,000.00	333,200.00	142,800.00
26710	LAKHIMPUR KHERI	LAKHIMPUR	73508	SAIDAPUR KARANPUR	136332	SANHAUNA	639	830	282,200.00	197,540.00	84,660.00
26711	LAKHIMPUR KHERI	LAKHIMPUR	73509	Saidhari (CT)	136543	Saidhari (CT)	13092	16999	11,984,295.00	8,389,006.50	3,595,288.50
26712	LAKHIMPUR KHERI	LAKHIMPUR	73510	SAKETHU	136196	KORARI	720	935	317,900.00	222,530.00	95,370.00

SNo.	District Name	Block Name	LGD Gram Panchayat	Gram Panchayat Name	LGD Village Code	Village Name	TOT_P_2011	Projected Population 2023	Total fund	SBM fund (70 %)	CFC (30%)
1	2	3	4	5	6	7	8	9	10	11	12
26713	LAKHIMPUR KHERI	LAKHIMPUR	73510	SAKETHU	136194	SAKETHU	1529	1985	674,900.00	472,430.00	202,470.00
26714	LAKHIMPUR KHERI	LAKHIMPUR	73510	SAKETHU	136195	SHERPUR	425	552	187,680.00	131,376.00	56,304.00
26715	LAKHIMPUR KHERI	LAKHIMPUR	73513	SEHRUWA	136300	SEHRUWA	1642	2132	724,880.00	507,416.00	217,464.00
26716	LAKHIMPUR KHERI	LAKHIMPUR	73518	TIKAR	136273	TIKAR	1561	2027	689,180.00	482,426.00	206,754.00
26717	LAKHIMPUR KHERI	LAKHIMPUR	73520	UDAIPUR KAIMHARA	136229	UDAIPUR KAIMHARA	1631	2118	720,120.00	504,084.00	216,036.00
26718	LAKHIMPUR KHERI	MITAULI	73521	ACHHRAULA	135795	ACHHRAUL	1064	1382	469,880.00	328,916.00	140,964.00
26719	LAKHIMPUR KHERI	MITAULI	73521	ACHHRAULA	135794	GAJIPUR	876	1137	386,580.00	270,606.00	115,974.00
26720	LAKHIMPUR KHERI	MITAULI	73527	BAIBHA	135713	BAIBHA	1506	1955	664,700.00	465,290.00	199,410.00
26721	LAKHIMPUR KHERI	MITAULI	268265	BAJARKHA	135809	BAJARKHA	1107	1437	488,580.00	342,006.00	146,574.00
26722	LAKHIMPUR KHERI	MITAULI	73528	BALLIPUR	135774	BALLIPUR	530	688	233,920.00	163,744.00	70,176.00
26723	LAKHIMPUR KHERI	MITAULI	73528	BALLIPUR	135777	BARDHA	295	383	130,220.00	91,154.00	39,066.00
26724	LAKHIMPUR KHERI	MITAULI	73528	BALLIPUR	135779	BARRAHIYA	117	152	51,680.00	36,176.00	15,504.00
26725	LAKHIMPUR KHERI	MITAULI	73528	BALLIPUR	135776	BEHRAMOTI	35	45	15,300.00	10,710.00	4,590.00
26726	LAKHIMPUR KHERI	MITAULI	73528	BALLIPUR	135775	CHHATTAPUR	413	536	182,240.00	127,568.00	54,672.00
26727	LAKHIMPUR KHERI	MITAULI	73528	BALLIPUR	135780	KATKORWA	178	231	78,540.00	54,978.00	23,562.00
26728	LAKHIMPUR KHERI	MITAULI	73529	BEHRALAL	135760	BEHRALAL	1219	1583	538,220.00	376,754.00	161,466.00
26729	LAKHIMPUR KHERI	MITAULI	73530	BHAGWATIPUR	135740	BHAGWATIPUR	1369	1778	604,520.00	423,164.00	181,356.00
26730	LAKHIMPUR KHERI	MITAULI	73530	BHAGWATIPUR	135741	BISARIKHERA	534	693	235,620.00	164,934.00	70,686.00
26731	LAKHIMPUR KHERI	MITAULI	73531	BHIKHAMPUR	135923	BHIKHAMPUR	2163	2808	954,720.00	668,304.00	286,416.00
26732	LAKHIMPUR KHERI	MITAULI	268276	BICHIYANAGARA	135759	BICHIYA NAGAR	722	937	318,580.00	223,006.00	95,574.00
26733	LAKHIMPUR KHERI	MITAULI	268276	BICHIYANAGARA	135758	CHANWA	640	831	282,540.00	197,778.00	84,762.00
26734	LAKHIMPUR KHERI	MITAULI	268310	BISHOKHAR	135695	BISHOKAR	1147	1489	506,260.00	354,382.00	151,878.00
26735	LAKHIMPUR KHERI	MITAULI	73533	CHAPARDAHA	135701	CHAPARDAHA	1541	2001	680,340.00	476,238.00	204,102.00
26736	LAKHIMPUR KHERI	MITAULI	268256	CHATAURA	135807	CHATAURA	1071	1391	472,940.00	331,058.00	141,882.00
26737	LAKHIMPUR KHERI	MITAULI	73536	DANPUR	135725	DANPUR	1820	2363	803,420.00	562,394.00	241,026.00
26738	LAKHIMPUR KHERI	MITAULI	268316	DEVMANIYA	135693	BARAUALA	396	514	174,760.00	122,332.00	52,428.00
26739	LAKHIMPUR KHERI	MITAULI	268316	DEVMANIYA	135692	DEOMANIYA	1027	1333	453,220.00	317,254.00	135,966.00
26740	LAKHIMPUR KHERI	MITAULI	73545	JAGNA	135702	JIGNA	1453	1887	641,580.00	449,106.00	192,474.00
26741	LAKHIMPUR KHERI	MITAULI	73546	JALALPUR	135804	DHAKHIYA JAT	581	754	256,360.00	179,452.00	76,908.00
26742	LAKHIMPUR KHERI	MITAULI	73546	JALALPUR	135908	JALALPUR	1666	2163	735,420.00	514,794.00	220,626.00
26743	LAKHIMPUR KHERI	MITAULI	73549	KAIMHARA	135770	KAIMHARA	1729	2245	763,300.00	534,310.00	228,990.00
26744	LAKHIMPUR KHERI	MITAULI	73557	KHAMARIYA	135730	PIPRA PALIA	462	600	204,000.00	142,800.00	61,200.00
26745	LAKHIMPUR KHERI	MITAULI	73557	KHAMARIYA	135993	Khamariya	2609	3388	1,151,920.00	806,344.00	345,576.00
26746	LAKHIMPUR KHERI	MITAULI	73561	KHUNDEHRA	135786	ALLPUR	869	1128	383,520.00	268,464.00	115,056.00
26747	LAKHIMPUR KHERI	MITAULI	73561	KHUNDEHRA	135798	KHUNDEHRA	1733	2250	765,000.00	535,500.00	229,500.00
26748	LAKHIMPUR KHERI	MITAULI	73563	KUSMI	135772	HINDU NAGAR GRANT	788	1023	347,820.00	243,474.00	104,346.00
26749	LAKHIMPUR KHERI	MITAULI	73563	KUSMI	135771	KUSMI	1284	1667	566,780.00	396,746.00	170,034.00
26750	LAKHIMPUR KHERI	MITAULI	268295	LALPUR GRANT	135698	DEWAPUR	303	393	133,620.00	93,534.00	40,086.00
26751	LAKHIMPUR KHERI	MITAULI	268295	LALPUR GRANT	135699	LALPUR GRANT	716	930	316,200.00	221,340.00	94,860.00
26752	LAKHIMPUR KHERI	MITAULI	73565	MADARPUR	135711	MADARPUR	965	1253	426,020.00	298,214.00	127,806.00
26753	LAKHIMPUR KHERI	MITAULI	73565	MADARPUR	135719	NEOLAPUR	443	575	195,500.00	136,850.00	58,650.00
26754	LAKHIMPUR KHERI	MITAULI	73565	MADARPUR	135712	PIPRI NARAYANPUR	762	989	336,260.00	235,382.00	100,878.00

SNo.	District Name	Block Name	LGD Gram Panchayat	Gram Panchayat Name	LGD Village Code	Village Name	TOT_P_2011	Projected Population 2023	Total fund	SBM fund (70 %)	CFC (30%)
1	2	3	4	5	6	7	8	9	10	11	12
26755	LAKHIMPUR KHERI	MITAULI	73569	MINNAPUR	135792	MINNAPUR	1216	1579	536,860.00	375,802.00	161,058.00
26756	LAKHIMPUR KHERI	MITAULI	73569	MINNAPUR	135791	RANNUPUR	664	862	293,080.00	205,156.00	87,924.00
26757	LAKHIMPUR KHERI	MITAULI	73571	MOHAMMADPUR NAGRA	135845	IBRAHIMPUR	1139	1479	502,860.00	352,002.00	150,858.00
26758	LAKHIMPUR KHERI	MITAULI	73573	MUNDA HARDASPUR	135743	MUNDA HARDAS	1266	1644	558,960.00	391,272.00	167,688.00
26759	LAKHIMPUR KHERI	MITAULI	73573	MUNDA HARDASPUR	135742	PATSAR	496	644	218,960.00	153,272.00	65,688.00
26760	LAKHIMPUR KHERI	MITAULI	73577	NAKARA	135718	NAKARA	2167	2814	956,760.00	669,732.00	287,028.00
26761	LAKHIMPUR KHERI	MITAULI	73580	ORAHARA	135817	HARIHARPUR	419	544	184,960.00	129,472.00	55,488.00
26762	LAKHIMPUR KHERI	MITAULI	73580	ORAHARA	135818	ORAHARA	1583	2055	698,700.00	489,090.00	209,610.00
26763	LAKHIMPUR KHERI	MITAULI	73581	OSRI	135768	RAHI PARAS	878	1140	387,600.00	271,320.00	116,280.00
26764	LAKHIMPUR KHERI	MITAULI	73581	OSRI	135821	USRI	1510	1961	666,740.00	466,718.00	200,022.00
26765	LAKHIMPUR KHERI	MITAULI	13582	PARSEHARA KASTA	135766	PARSEHARA KASTA	2781	3611	1,227,740.00	859,418.00	368,322.00
26766	LAKHIMPUR KHERI	MITAULI	268336	PIPARJHALA	135800	PIPAR JHALA	1463	1900	646,000.00	452,200.00	193,800.00
26767	LAKHIMPUR KHERI	MITAULI	268359	RAHAMATPUR	135706	RAHAMATPUR	1464	1901	646,340.00	452,438.00	193,902.00
26768	LAKHIMPUR KHERI	MITAULI	73584	RAMPUR RAMDAS	135744	OLRAPUR	575	747	253,980.00	177,786.00	76,194.00
26769	LAKHIMPUR KHERI	MITAULI	73584	RAMPUR RAMDAS	135751	RAMPUR RAMDAS	1105	1435	487,900.00	341,530.00	146,370.00
26770	LAKHIMPUR KHERI	MITAULI	73587	RAWAN KALAN	135749	KAIMTAGULLI	111	144	48,960.00	34,272.00	14,688.00
26771	LAKHIMPUR KHERI	MITAULI	72587	RAWAN KALAN	135746	RAWAN	1839	2388	811,920.00	568,344.00	243,576.00
26772	LAKHIMPUR KHERI	MITAULI	73589	SAHUPUR	135769	KHAREHNA	727	944	320,960.00	224,672.00	96,288.00
26773	LAKHIMPUR KHERI	MITAULI	73589	SAHUPUR	135778	SAHUPUR	934	1213	412,420.00	288,694.00	123,726.00
26774	LAKHIMPUR KHERI	MITAULI	73591	SALAHPUR	135820	SALAHPUR	803	1043	354,620.00	248,234.00	106,386.00
26775	LAKHIMPUR KHERI	MITAULI	73591	SALAHPUR	135767	USRI	864	1122	381,480.00	267,036.00	114,444.00
26776	LAKHIMPUR KHERI	MITAULI	268249	SALAHPUR GRANT	135747	SALAHPUR GRANT	1430	1857	631,380.00	441,966.00	189,414.00
26777	LAKHIMPUR KHERI	MITAULI	73593	SARAIYAN	135814	SARAIYAN	1595	2071	704,140.00	492,898.00	211,242.00
26778	LAKHIMPUR KHERI	MITAULI	73594	SARELI	135722	SARELI	1799	2336	794,240.00	555,968.00	238,272.00
26779	LAKHIMPUR KHERI	MITAULI	268283	SEMARAGRANT	136021	SEMRA GRANT	1244	1615	549,100.00	384,370.00	164,730.00
26780	LAKHIMPUR KHERI	MITAULI	73597	SHIVRAJPUR	135752	AHIRI	899	1167	396,780.00	277,746.00	119,034.00
26781	LAKHIMPUR KHERI	MITAULI	73597	SHIVRAJPUR	135750	SHIVRAJPUR	1026	1332	452,880.00	317,016.00	135,864.00
26782	LAKHIMPUR KHERI	MITAULI	73599	SUTEHRA	135710	SUTEHRA	1533	1990	676,600.00	473,620.00	202,980.00
26783	LAKHIMPUR KHERI	MITAULI	73601	THORANT SMITH	135696	THORANT SMITH GRANT	1073	1393	473,620.00	331,534.00	142,086.00
26784	LAKHIMPUR KHERI	MOHAMMADI	73602	AJEHARA	135661	AJEHARA	1600	2077	706,180.00	494,326.00	211,854.00
26785	LAKHIMPUR KHERI	MOHAMMADI	268557	AMARA	135657	AMARA	1250	1623	551,820.00	386,274.00	165,546.00
26786	LAKHIMPUR KHERI	MOHAMMADI	268573	BADHWARI MANG	135676	BARWARI MANG	1020	1324	450,160.00	315,112.00	135,048.00
26787	LAKHIMPUR KHERI	MOHAMMADI	268564	BADHWARI UDHO	135680	BARHBHRIUDHO	1181	1533	521,220.00	364,854.00	156,366.00
26788	LAKHIMPUR KHERI	MOHAMMADI	268585	BANJARIYA	135538	BANJARIA	1433	1861	632,740.00	442,918.00	189,822.00
26789	LAKHIMPUR KHERI	MOHAMMADI	268585	BANJARIYA	135539	DULHAPUR	444	576	195,840.00	137,088.00	58,752.00
26790	LAKHIMPUR KHERI	MOHAMMADI	73609	BARAINCHA	135636	BARAINCHA	1193	1549	526,660.00	368,662.00	157,998.00
26791	LAKHIMPUR KHERI	MOHAMMADI	268615	BARKHERA KALAN	135586	BARKHERA KALAN	851	1105	375,700.00	262,990.00	112,710.00
26792	LAKHIMPUR KHERI	MOHAMMADI	268615	BARKHERA KALAN	135587	KAMAL PUR	452	587	199,580.00	139,706.00	59,874.00
26793	LAKHIMPUR KHERI	MOHAMMADI	73611	BAUDHIKALAN	135650	BAUDHIKALAN	1569	2037	692,580.00	484,806.00	207,774.00
26794	LAKHIMPUR KHERI	MOHAMMADI	73614	BEHTIAFGAN	135658	BEHTIAFGAN	1467	1905	647,700.00	453,390.00	194,310.00
26795	LAKHIMPUR KHERI	MOHAMMADI	268444	BELA TURSIA	135578	BELA TURSIA	1233	1601	544,340.00	381,038.00	163,302.00
26796	LAKHIMPUR KHERI	MOHAMMADI	73616	BERKHERA	135543	BERKHERA	1112	1444	490,960.00	343,672.00	147,288.00

SNo.	District Name	Block Name	LGD Gram Panchayat	Gram Panchayat Name	LGD Village Code	Village Name	TOT_P_2011	Projected Population 2023	Total fund	SBM fund (70 %)	CFC (30%)
1	2	3	4	5	6	7	8	9	10	11	12
26797	LAKHIMPUR KHERI	MOHAMMADI	73616	BERKHERA	135544	FARIDPUR GRANT	801	1040	353,600.00	247,520.00	106,080.00
26798	LAKHIMPUR KHERI	MOHAMMADI	73617	BHANGELI	135559	BHANGELI	1222	1587	539,580.00	377,706.00	161,874.00
26799	LAKHIMPUR KHERI	MOHAMMADI	73619	BHAWANIPUR	135590	BHAWANIPUR	1446	1877	638,180.00	446,726.00	191,454.00
26800	LAKHIMPUR KHERI	MOHAMMADI	268578	BHOGIYAPUR	135673	BHOGIYAPUR	1256	1631	554,540.00	388,178.00	166,362.00
26801	LAKHIMPUR KHERI	MOHAMMADI	73620	BHOORAPIPARI	135556	ATSAR	896	1163	395,420.00	276,794.00	118,626.00
26802	LAKHIMPUR KHERI	MOHAMMADI	73620	BHOORAPIPARI	135558	BHOORAPIPARI	941	1222	415,480.00	290,836.00	124,644.00
26803	LAKHIMPUR KHERI	MOHAMMADI	268545	BHORAKHAN	135651	BHURA KHAN	927	1204	409,360.00	286,552.00	122,808.00
26804	LAKHIMPUR KHERI	MOHAMMADI	268545	BHORAKHAN	135652	NEOLI	875	1136	386,240.00	270,368.00	115,872.00
26805	LAKHIMPUR KHERI	MOHAMMADI	268553	BIJHAULI KHANPUR	135659	BIJALI KHANPUR	1039	1349	458,660.00	321,062.00	137,598.00
26806	LAKHIMPUR KHERI	MOHAMMADI	73624	CHHATIA SARAIYAN	135575	CHHATIA SARAIYAN	1312	1704	579,360.00	405,552.00	173,808.00
26807	LAKHIMPUR KHERI	MOHAMMADI	268451	DEHUA	135577	DEHUWA	1184	1537	522,580.00	365,806.00	156,774.00
26808	LAKHIMPUR KHERI	MOHAMMADI	73628	DOHRA AJITPUR	135660	BARKHERA KHURD	605	786	267,240.00	187,068.00	80,172.00
26809	LAKHIMPUR KHERI	MOHAMMADI	73628	DOHRA AJITPUR	135655	BEHRA	510	662	225,080.00	157,556.00	67,524.00
26810	LAKHIMPUR KHERI	MOHAMMADI	73628	DOHRA AJITPUR	135656	DOHRA AJITPUR	1018	1322	449,480.00	314,636.00	134,844.00
26811	LAKHIMPUR KHERI	MOHAMMADI	73629	DULHAPUR CHUBE	135683	DULHAPUR CHUBE	686	891	302,940.00	212,058.00	90,882.00
26812	LAKHIMPUR KHERI	MOHAMMADI	73629	DULHAPUR CHUBE	135682	KOILAJAR	538	699	237,660.00	166,362.00	71,298.00
26813	LAKHIMPUR KHERI	MOHAMMADI	73629	DULHAPUR CHUBE	135686	KORHAN	63	82	27,880.00	19,516.00	8,364.00
26814	LAKHIMPUR KHERI	MOHAMMADI	73629	DULHAPUR CHUBE	135681	RAJWAPUR	214	278	94,520.00	66,164.00	28,356.00
26815	LAKHIMPUR KHERI	MOHAMMADI	73630	FAREDA	135582	FAREDA	1621	2105	715,700.00	500,990.00	214,710.00
26816	LAKHIMPUR KHERI	MOHAMMADI	73630	FAREDA	135584	KAURERLI	825	1071	364,140.00	254,898.00	109,242.00
26817	LAKHIMPUR KHERI	MOHAMMADI	268593	FIROZPUR	135616	FIROJPUR	1210	1571	534,140.00	373,898.00	160,242.00
26818	LAKHIMPUR KHERI	MOHAMMADI	73631	GADAMAPUR	135634	GADAMAPUR	734	953	324,020.00	226,814.00	97,206.00
26819	LAKHIMPUR KHERI	MOHAMMADI	73631	GADAMAPUR	135633	SADIAPUR	278	361	122,740.00	85,918.00	36,822.00
26820	LAKHIMPUR KHERI	MOHAMMADI	268396	GARABAPUR	135607	GARABAPUR	1769	2297	780,980.00	546,686.00	234,294.00
26821	LAKHIMPUR KHERI	MOHAMMADI	73633	GRANT IBRHIMPUR	135823	Garhi Ibrahimpur	3672	4768	1,621,120.00	1,134,784.00	486,336.00
26822	LAKHIMPUR KHERI	MOHAMMADI	73634	GULARIYA PARWAT NAGAR	135570	GULARIYA PARWAT NAGAR	1716	2228	757,520.00	530,264.00	227,256.00
26823	LAKHIMPUR KHERI	MOHAMMADI	268609	HARANA NARAYANPUR	135588	HARANA NARAYAN PUR	1308	1698	577,320.00	404,124.00	173,196.00
26824	LAKHIMPUR KHERI	MOHAMMADI	268488	HARIHARPUR	135672	HARIHAR PUR	1088	1413	480,420.00	336,294.00	144,126.00
26825	LAKHIMPUR KHERI	MOHAMMADI	268526	HARNAJAT	135654	HARANAJAT	1050	1363	463,420.00	324,394.00	139,026.00
26826	LAKHIMPUR KHERI	MOHAMMADI	73637	HATHELA WAZIDPUR	135583	CHAK KAIMI	520	675	229,500.00	160,650.00	68,850.00
26827	LAKHIMPUR KHERI	MOHAMMADI	73637	HATHELA WAZIDPUR	135592	HATHELA WAZIDPUR	1258	1633	555,220.00	388,654.00	166,566.00
26828	LAKHIMPUR KHERI	MOHAMMADI	73638	HIMMATPUR	135541	HARRIYA	200	260	88,400.00	61,880.00	26,520.00
26829	LAKHIMPUR KHERI	MOHAMMADI	73638	HIMMATPUR	135542	HIMMATPUR	1404	1823	619,820.00	433,874.00	185,946.00
26830	LAKHIMPUR KHERI	MOHAMMADI	73640	KAIMHARA	135630	KAIMHARA	1020	1324	450,160.00	315,112.00	135,048.00
26831	LAKHIMPUR KHERI	MOHAMMADI	268507	KANDHARAPUR	135649	KANDHARAPUR	1164	1511	513,740.00	359,618.00	154,122.00
26832	LAKHIMPUR KHERI	MOHAMMADI	73641	KARAUNDA	135536	KARAUNDA	1777	2307	784,380.00	549,066.00	235,314.00
26833	LAKHIMPUR KHERI	MOHAMMADI	268600	KHAJUHA	135569	KEHUWA	693	900	306,000.00	214,200.00	91,800.00
26834	LAKHIMPUR KHERI	MOHAMMADI	268600	KHAJUHA	135568	KHAJUHA	904	1174	399,160.00	279,412.00	119,748.00
26835	LAKHIMPUR KHERI	MOHAMMADI	73673	KHANDEVRA	135653	KHANDEORA	1287	1671	568,140.00	397,698.00	170,442.00
26836	LAKHIMPUR KHERI	MOHAMMADI	73644	KHERIYAMISRA	135671	KHERIYAMISRA	861	1118	380,120.00	266,084.00	114,036.00
26837	LAKHIMPUR KHERI	MOHAMMADI	73644	KHERIYAMISRA	135670	SUNSUNA	450	584	198,560.00	138,992.00	59,568.00
26838	LAKHIMPUR KHERI	MOHAMMADI	73673	KHETAHARA	135600	KHETAHARA	1455	1889	642,260.00	449,582.00	192,678.00

SNo.	District Name	Block Name	LGD Gram Panchayat	Gram Panchayat Name	LGD Village Code	Village Name	TOT_P_2011	Projected Population 2023	Total fund	SBM fund (70 %)	CFC (30%)
1	2	3	4	5	6	7	8	9	10	11	12
26839	LAKHIMPUR KHERI	MOHAMMADI	73646	KUIYAN MADARPUR	135581	KUIYAN MADARPUR	1598	2075	705,500.00	493,850.00	211,650.00
26840	LAKHIMPUR KHERI	MOHAMMADI	268620	KUNWARPUR	135635	KUNWARPUR	1402	1820	618,800.00	433,160.00	185,640.00
26841	LAKHIMPUR KHERI	MOHAMMADI	73647	LAUKIKHERA	135526	LAUKIKHERA	1765	2292	779,280.00	545,496.00	233,784.00
26842	LAKHIMPUR KHERI	MOHAMMADI	73648	MAGHIJAWAN	135534	BELA PAHARA	241	313	106,420.00	74,494.00	31,926.00
26843	LAKHIMPUR KHERI	MOHAMMADI	73648	MAGHIJAWAN	135535	MAGHIJAWAN	1329	1726	586,840.00	410,788.00	176,052.00
26844	LAKHIMPUR KHERI	MOHAMMADI	73653	MOHAMMADPUR KALAN	135641	BHUINHARA	823	1069	363,460.00	254,422.00	109,038.00
26845	LAKHIMPUR KHERI	MOHAMMADI	73653	MOHAMMADPUR KALAN	135639	KAKRAUWA	489	635	215,900.00	151,130.00	64,770.00
26846	LAKHIMPUR KHERI	MOHAMMADI	73653	MOHAMMADPUR KALAN	135640	MOHAMMADPUR KALAN	837	1087	369,580.00	258,706.00	110,874.00
26847	LAKHIMPUR KHERI	MOHAMMADI	73654	MOHAMMADPUR KAMI	135572	MOHAMMADPUR KAMI	1330	1727	587,180.00	411,026.00	176,154.00
26848	LAKHIMPUR KHERI	MOHAMMADI	269150	NAKEDA	135571	NAKERA	1302	1691	574,940.00	402,458.00	172,482.00
26849	LAKHIMPUR KHERI	MOHAMMADI	73661	PADRI	135537	PADRI	1572	2041	693,940.00	485,758.00	208,182.00
26850	LAKHIMPUR KHERI	MOHAMMADI	268590	PAKARIYA	135613	PAKARIA	1462	1898	645,320.00	451,724.00	193,596.00
26851	LAKHIMPUR KHERI	MOHAMMADI	73663	PALCHAKKOO	135663	PALCHAKKOO	1656	2150	731,000.00	511,700.00	219,300.00
26852	LAKHIMPUR KHERI	MOHAMMADI	73663	PALCHAKKOO	135666	PARCHHIYABELA	724	940	319,600.00	223,720.00	95,880.00
26853	LAKHIMPUR KHERI	MOHAMMADI	73663	PALCHAKKOO	135619	RASOOLPUR	118	153	52,020.00	36,414.00	15,606.00
26854	LAKHIMPUR KHERI	MOHAMMADI	268458	PATANA	135576	PATANA	937	1217	413,780.00	289,646.00	124,134.00
26855	LAKHIMPUR KHERI	MOHAMMADI	268458	PATANA	135574	Doma	72	93	31,620.00	22,134.00	9,486.00
26856	LAKHIMPUR KHERI	MOHAMMADI	73665	PATHELI AMIRTA	135580	PATHELI AMIRTA	1016	1319	448,460.00	313,922.00	134,538.00
26857	LAKHIMPUR KHERI	MOHAMMADI	73667	POKHANAPUR	135547	PIPARIYA DHANI	1072	1392	473,280.00	331,296.00	141,984.00
26858	LAKHIMPUR KHERI	MOHAMMADI	73667	POKHANAPUR	135546	POKHANAPUR	1720	2233	759,220.00	531,454.00	227,766.00
26859	LAKHIMPUR KHERI	MOHAMMADI	73668	RACHHELA WAJIDPUR	135643	BHAGNAPUR	334	434	147,560.00	103,292.00	44,268.00
26860	LAKHIMPUR KHERI	MOHAMMADI	73668	RACHHELA WAJIDPUR	135642	BUJHARI	861	1118	380,120.00	266,084.00	114,036.00
26861	LAKHIMPUR KHERI	MOHAMMADI	73668	RACHHELA WAJIDPUR	135645	RACHHELA WAJIDPUR	807	1048	356,320.00	249,424.00	106,896.00
26862	LAKHIMPUR KHERI	MOHAMMADI	268498	RAIPUR KALAN	135664	RAIPURKALAN	1016	1319	448,460.00	313,922.00	134,538.00
26863	LAKHIMPUR KHERI	MOHAMMADI	268595	RAMPUR MISHR	135618	RAMPUR MISRA	1182	1535	521,900.00	365,330.00	156,570.00
26864	LAKHIMPUR KHERI	MOHAMMADI	268595	RAMPUR MISHR	135812	rasoolpur	118	153	52,020.00	36,414.00	15,606.00
26865	LAKHIMPUR KHERI	MOHAMMADI	73671	SAHDEWA	135601	DHAKHIA BHAU	382	496	168,640.00	118,048.00	50,592.00
26866	LAKHIMPUR KHERI	MOHAMMADI	73671	SAHDEWA	135605	DHARAMPUR	338	439	149,260.00	104,482.00	44,778.00
26867	LAKHIMPUR KHERI	MOHAMMADI	73671	SAHDEWA	135603	NARHARA	469	609	207,060.00	144,942.00	62,118.00
26868	LAKHIMPUR KHERI	MOHAMMADI	73671	SAHDEWA	135604	SAHDEWA	1019	1323	449,820.00	314,874.00	134,946.00
26869	LAKHIMPUR KHERI	MOHAMMADI	73610	SARWANGPUR	135679	SAWANGIPUR	1134	1472	500,480.00	350,336.00	150,144.00
26870	LAKHIMPUR KHERI	MOHAMMADI	73674	SHAHPUR JAGIR	135688	BELHARA	897	1165	396,100.00	277,270.00	118,830.00
26871	LAKHIMPUR KHERI	MOHAMMADI	73674	SHAHPUR JAGIR	135687	SHAHPUR JAGIR	1070	1389	472,260.00	330,582.00	141,678.00
26872	LAKHIMPUR KHERI	MOHAMMADI	73676	SHANKER PUR RAJA	135602	SHANKER PUR RAJA	1762	2288	777,920.00	544,544.00	233,376.00
26873	LAKHIMPUR KHERI	MOHAMMADI	73677	SISIYAR	135585	SISIYAR	1509	1959	666,060.00	466,242.00	199,818.00
26874	LAKHIMPUR KHERI	MOHAMMADI	73678	SISORA NAKOOM PUR	135566	BILANDPUR	524	680	231,200.00	161,840.00	69,360.00
26875	LAKHIMPUR KHERI	MOHAMMADI	73678	SISORA NAKOOM PUR	135567	SISORA NAKOOM PUR	1250	1623	551,820.00	386,274.00	165,546.00
26876	LAKHIMPUR KHERI	MOHAMMADI	73679	TEGUNKHURMNAGAR	135626	DELANKHERA	444	576	195,840.00	137,088.00	58,752.00
26877	LAKHIMPUR KHERI	MOHAMMADI	73679	TEGUNKHURMNAGAR	135627	KUMHARAUWA	132	171	58,140.00	40,698.00	17,442.00
26878	LAKHIMPUR KHERI	MOHAMMADI	73679	TEGUNKHURMNAGAR	135628	TEGUNKHURMNAGAR	1296	1683	572,220.00	400,554.00	171,666.00
26879	LAKHIMPUR KHERI	MOHAMMADI	73680	TENDUAKANJA	135646	TENDUAKANJA	1814	2355	800,700.00	560,490.00	240,210.00
26880	LAKHIMPUR KHERI	MOHAMMADI	73681	TURKEHTATAPPA GOKARAN	135591	TURKEHTATAPPA GOKARAN	1159	1505	511,700.00	358,190.00	153,510.00

SNo.	District Name	Block Name	LGD Gram Panchayat	Gram Panchayat Name	LGD Village Code	Village Name	TOT_P_2011	Projected Population 2023	Total fund	SBM fund (70 %)	CFC (30%)
1	2	3	4	5	6	7	8	9	10	11	12
26881	LAKHIMPUR KHERI	MOHAMMADI	73682	UDHANNAPUR	135678	KHAKHIN	571	741	251,940.00	176,358.00	75,582.00
26882	LAKHIMPUR KHERI	MOHAMMADI	73682	UDHANNAPUR	135675	KHEMSARAI	239	310	105,400.00	73,780.00	31,620.00
26883	LAKHIMPUR KHERI	MOHAMMADI	73682	UDHANNAPUR	135677	UDHANNAPUR	747	970	329,800.00	230,860.00	98,940.00
26884	LAKHIMPUR KHERI	NAKAHA	73686	AMRATAPUR	136360	AMRATAPUR	2395	3110	1,057,400.00	740,180.00	317,220.00
26885	LAKHIMPUR KHERI	NAKAHA	268677	BANJARIYA-II	136454	BANJARIYA	1394	1810	615,400.00	430,780.00	184,620.00
26886	LAKHIMPUR KHERI	NAKAHA	76693	BASAIGAPUR	136400	BASAIGAPUR	1899	2466	838,440.00	586,908.00	251,532.00
26887	LAKHIMPUR KHERI	NAKAHA	73696	BELWA	136266	BELWA	2089	2712	922,080.00	645,456.00	276,624.00
26888	LAKHIMPUR KHERI	NAKAHA	73700	BHOZPUR	136531	BHOZPUR	1723	2237	760,580.00	532,406.00	228,174.00
26889	LAKHIMPUR KHERI	NAKAHA	73700	BHOZPUR	136532	ISAPUR	393	510	173,400.00	121,380.00	52,020.00
26890	LAKHIMPUR KHERI	NAKAHA	268670	CHAFANDI	136449	CHAFANDI	1123	1458	495,720.00	347,004.00	148,716.00
26891	LAKHIMPUR KHERI	NAKAHA	73704	DEVARIYA BASHI YA	136455	DEVARIYA BASHI	1592	2067	702,780.00	491,946.00	210,834.00
26892	LAKHIMPUR KHERI	NAKAHA	268722	DONAWA	136458	DONVA	1215	1578	536,520.00	375,564.00	160,956.00
26893	LAKHIMPUR KHERI	NAKAHA	268641	JIGANIHAN	136498	JIGANIYAN	916	1189	404,260.00	282,982.00	121,278.00
26894	LAKHIMPUR KHERI	NAKAHA	268641	JIGANIHAN	136499	NOUDHAN	324	421	143,140.00	100,198.00	42,942.00
26895	LAKHIMPUR KHERI	NAKAHA	268708	KHANIPUR	136542	KHANIPUR	1815	2357	801,380.00	560,966.00	240,414.00
26896	LAKHIMPUR KHERI	NAKAHA	73713	KIRATPUR	136529	KIRATPUR	1242	1613	548,420.00	383,894.00	164,526.00
26897	LAKHIMPUR KHERI	NAKAHA	268636	KOPA	136477	KOPA	1277	1658	563,720.00	394,604.00	169,116.00
26898	LAKHIMPUR KHERI	NAKAHA	268688	KORAIYA AAL	136530	KORAIYAAL	1384	1797	610,980.00	427,686.00	183,294.00
26899	LAKHIMPUR KHERI	NAKAHA	73720	NAUWAPUR	136537	DIHUA KHURD	635	824	280,160.00	196,112.00	84,048.00
26900	LAKHIMPUR KHERI	NAKAHA	73720	NAUWAPUR	136538	NAUWAPUR	1186	1540	523,600.00	366,520.00	157,080.00
26901	LAKHIMPUR KHERI	NAKAHA	268698	NIZAMPUR RAMDAS	136525	NIZAMPUR RAMDAS	1519	1972	670,480.00	469,336.00	201,144.00
26902	LAKHIMPUR KHERI	NAKAHA	73723	PACHKORWA	136452	KORIYA CHEET	782	1015	345,100.00	241,570.00	103,530.00
26903	LAKHIMPUR KHERI	NAKAHA	73723	PACHKORWA	136453	PACKORWA	952	1236	420,240.00	294,168.00	126,072.00
26904	LAKHIMPUR KHERI	NAKAHA	73724	PAKRIA	136492	CHURWAL	343	445	151,300.00	105,910.00	45,390.00
26905	LAKHIMPUR KHERI	NAKAHA	73724	PAKRIA	136490	MITHOURA	586	761	258,740.00	181,118.00	77,622.00
26906	LAKHIMPUR KHERI	NAKAHA	73724	PAKRIA	136491	PAKRIA	1053	1367	464,780.00	325,346.00	139,434.00
26907	LAKHIMPUR KHERI	NAKAHA	73730	PIPRANADI PAR	136475	KHAURAHYA	884	1148	390,320.00	273,224.00	117,096.00
26908	LAKHIMPUR KHERI	NAKAHA	73730	PIPRANADI PAR	136473	PIPRANADI PAR	967	1256	427,040.00	298,928.00	128,112.00
26909	LAKHIMPUR KHERI	NAKAHA	73733	RAULIA	136535	RAULIA	1724	2238	760,920.00	532,644.00	228,276.00
26910	LAKHIMPUR KHERI	NAKAHA	73734	RAWHI	136463	RAWHI	1460	1896	644,640.00	451,248.00	193,392.00
26911	LAKHIMPUR KHERI	NAKAHA	73735	REHARIA KHURD	136541	REHARIA KHURD	1151	1494	507,960.00	355,572.00	152,388.00
26912	LAKHIMPUR KHERI	NAKAHA	73735	REHARIA KHURD	136540	REHIYA KALAN	723	939	319,260.00	223,482.00	95,778.00
26913	LAKHIMPUR KHERI	NAKAHA	268726	RUKHIYA	136469	ROKIYA	1156	1501	510,340.00	357,238.00	153,102.00
26914	LAKHIMPUR KHERI	NAKAHA	73738	SAILGAON	136500	AMBUAPUR	1228	1594	541,960.00	379,372.00	162,588.00
26915	LAKHIMPUR KHERI	NAKAHA	73738	SAILGAON	136501	SAILGAON	1480	1922	653,480.00	457,436.00	196,044.00
26916	LAKHIMPUR KHERI	NAKAHA	268665	SALAHNAPUR	136497	SALHANAPUR	1719	2232	758,880.00	531,216.00	227,664.00
26917	LAKHIMPUR KHERI	NAKAHA	73741	SITALA PUR	136448	SITALA PUR	1626	2111	717,740.00	502,418.00	215,322.00
26918	LAKHIMPUR KHERI	NIGHASAN	73758	BHADAUARA	134983	BHADAUARA	946	1228	417,520.00	292,264.00	125,256.00
26919	LAKHIMPUR KHERI	NIGHASAN	73758	BHADAUARA	134982	MASURHA	1447	1879	638,860.00	447,202.00	191,658.00
26920	LAKHIMPUR KHERI	NIGHASAN	73769	GANGA NAGAR	135000	GANGA NAGAR	1599	2076	705,840.00	494,088.00	211,752.00
26921	LAKHIMPUR KHERI	NIGHASAN	73769	GANGA NAGAR	135001	RAN NAGAR	1499	1946	661,640.00	463,148.00	198,492.00
26922	LAKHIMPUR KHERI	NIGHASAN	268737	KATEHIYA	135030	KATAHEYA	681	884	300,560.00	210,392.00	90,168.00

SNo.	District Name	Block Name	LGD Gram Panchayat	Gram Panchayat Name	LGD Village Code	Village Name	TOT_P_2011	Projected Population 2023	Total fund	SBM fund (70 %)	CFC (30%)
1	2	3	4	5	6	7	8	9	10	11	12
26923	LAKHIMPUR KHERI	NIGHASAN	268737	KATEHIYA	135027	MAHUWA	488	634	215,560.00	150,892.00	64,668.00
26924	LAKHIMPUR KHERI	NIGHASAN	73778	KHAIRAHANA	135129	KHAIRAHANA	6265	8135	5,735,175.00	4,014,622.50	1,720,552.50
26925	LAKHIMPUR KHERI	NIGHASAN	268751	KOLAHURI	135009	KOLLURI	1549	2011	683,740.00	478,618.00	205,122.00
26926	LAKHIMPUR KHERI	NIGHASAN	73783	Lodhauri	135037	Lodhauri	20139	26149	18,435,045.00	12,904,531.50	5,530,513.50
26927	LAKHIMPUR KHERI	NIGHASAN	73784	MADANA PUR	135031	LALBOGHI	939	1219	414,460.00	290,122.00	124,338.00
26928	LAKHIMPUR KHERI	NIGHASAN	73784	MADANA PUR	135032	MADAN PUR	1788	2322	789,480.00	552,636.00	236,844.00
26929	LAKHIMPUR KHERI	NIGHASAN	73785	MANJHA	134978	BAGHAUDEYA	156	203	69,020.00	48,314.00	20,706.00
26930	LAKHIMPUR KHERI	NIGHASAN	73785	MANJHA	134979	ECHCHHANAGAR	682	886	301,240.00	210,868.00	90,372.00
26931	LAKHIMPUR KHERI	NIGHASAN	73785	MANJHA	134981	MANGHA	1207	1567	532,780.00	372,946.00	159,834.00
26932	LAKHIMPUR KHERI	NIGHASAN	73787	MOHBATEYA BEHAD	135049	BANGAVAN	772	1002	340,680.00	238,476.00	102,204.00
26933	LAKHIMPUR KHERI	NIGHASAN	73787	MOHBATEYA BEHAD	135050	MOHBATEYA BEHAD	1136	1475	501,500.00	351,050.00	150,450.00
26934	LAKHIMPUR KHERI	NIGHASAN	268732	MURTIHA	135021	LATTHAUHA	309	401	136,340.00	95,438.00	40,902.00
26935	LAKHIMPUR KHERI	NIGHASAN	268732	MURTIHA	135020	MURTEHA	853	1108	376,720.00	263,704.00	113,016.00
26936	LAKHIMPUR KHERI	NIGHASAN	268743	PACHPEDA RICHIYA	135191	PACHPEDA RECHEYA	1002	1301	442,340.00	309,638.00	132,702.00
26937	LAKHIMPUR KHERI	NIGHASAN	268734	RAMUWAPUR	135019	RAMUWAPUR	1641	2131	724,540.00	507,178.00	217,362.00
26938	LAKHIMPUR KHERI	NIGHASAN	73799	SETLA PUR	134976	SETLA PUR	915	1188	403,920.00	282,744.00	121,176.00
26939	LAKHIMPUR KHERI	NIGHASAN	73799	SETLAPUR	921447	RAMNAGAR VIRAN	488	634	215,560.00	150,892.00	64,668.00
26940	LAKHIMPUR KHERI	NIGHASAN	268747	SINGAHI DEHAT	134984	SINGAHI KALAN	1613	2094	711,960.00	498,372.00	213,588.00
26941	LAKHIMPUR KHERI	NIGHASAN	268754	SISWARI	135003	SESWARI	1358	1763	599,420.00	419,594.00	179,826.00
26942	LAKHIMPUR KHERI	NIGHASAN	73802	Suthana Barsola (CT)	135074	Suthana Barsola (CT)	9936	12901	9,095,205.00	6,366,643.50	2,728,561.50
26943	LAKHIMPUR KHERI	PALIA	268782	AINTHPUR	135124	AINTH PUR	1580	2051	697,340.00	488,138.00	209,202.00
26944	LAKHIMPUR KHERI	PALIA	268760	ATARIYA	135144	ATAREYA	1794	2329	791,860.00	554,302.00	237,558.00
26945	LAKHIMPUR KHERI	PALIA	268760	ATARIYA	135134	SHRINAGAR	487	632	214,880.00	150,416.00	64,464.00
26946	LAKHIMPUR KHERI	PALIA	268769	BAM NAGAR	135098	BAM NAGAR	1089	1414	480,760.00	336,532.00	144,228.00
26947	LAKHIMPUR KHERI	PALIA	268769	BAM NAGAR	135107	BHAISARI	530	688	233,920.00	163,744.00	70,176.00
26948	LAKHIMPUR KHERI	PALIA	73806	BANKATI	135163	BANKATI	1611	2092	711,280.00	497,896.00	213,384.00
26949	LAKHIMPUR KHERI	PALIA	268784	BARBATA	135192	BARVATA	1347	1749	594,660.00	416,262.00	178,398.00
26950	LAKHIMPUR KHERI	PALIA	73814	BHODA	135164	BHODA	1330	1727	587,180.00	411,026.00	176,154.00
26951	LAKHIMPUR KHERI	PALIA	268779	CHAURI	135157	CHAURI	1084	1407	478,380.00	334,866.00	143,514.00
26952	LAKHIMPUR KHERI	PALIA	73816	CHEDEYA PURAB	135168	CHEDEYA PASCHIM	1536	1994	677,960.00	474,572.00	203,388.00
26953	LAKHIMPUR KHERI	PALIA	73816	CHEDEYA PURAB	135167	CHEDEYA PURAB	1011	1313	446,420.00	312,494.00	133,926.00
26954	LAKHIMPUR KHERI	PALIA	268772	DEVRAHI	135172	DAVRAHI	832	1080	367,200.00	257,040.00	110,160.00
26955	LAKHIMPUR KHERI	PALIA	268772	DEVRAHI	135174	JAY NAGAR	356	462	157,080.00	109,956.00	47,124.00
26956	LAKHIMPUR KHERI	PALIA	73819	DHAKIYA	135170	DHAKIYA	1543	2003	681,020.00	476,714.00	204,306.00
26957	LAKHIMPUR KHERI	PALIA	73819	DHAKIYA	135169	VEREYA KHERA	773	1004	341,360.00	238,952.00	102,408.00
26958	LAKHIMPUR KHERI	PALIA	73820	DHUSKEYA	135189	BALERA	276	358	121,720.00	85,204.00	36,516.00
26959	LAKHIMPUR KHERI	PALIA	73820	DHUSKEYA	135188	BELDANDI	719	934	317,560.00	222,292.00	95,268.00
26960	LAKHIMPUR KHERI	PALIA	73820	DHUSKEYA	135190	DHUSKEYA	1288	1672	568,480.00	397,936.00	170,544.00
26961	LAKHIMPUR KHERI	PALIA	73821	DHYAN PUR	135178	BANDER BHARARI	913	1185	402,900.00	282,030.00	120,870.00
26962	LAKHIMPUR KHERI	PALIA	73821	DHYAN PUR	135180	DHYAN PUR	1440	1870	635,800.00	445,060.00	190,740.00
26963	LAKHIMPUR KHERI	PALIA	73827	GIRDHARPURI COLONY	135092	GIRDHARPURI COLONY	1344	1745	593,300.00	415,310.00	177,990.00
26964	LAKHIMPUR KHERI	PALIA	268776	GULRA	135152	GULARA	1048	1361	462,740.00	323,918.00	138,822.00

SNo.	District Name	Block Name	LGD Gram Panchayat	Gram Panchayat Name	LGD Village Code	Village Name	TOT_P_2011	Projected Population 2023	Total fund	SBM fund (70 %)	CFC (30%)
1	2	3	4	5	6	7	8	9	10	11	12
26965	LAKHIMPUR KHERI	PALIA	73829	KAJARIYA	135160	BANGAWAN	823	1069	363,460.00	254,422.00	109,038.00
26966	LAKHIMPUR KHERI	PALIA	73829	KAJARIYA	135162	KAJARIYA	1195	1552	527,680.00	369,376.00	158,304.00
26967	LAKHIMPUR KHERI	PALIA	73832	LAGDAHAN	135110	BAJPUR	497	645	219,300.00	153,510.00	65,790.00
26968	LAKHIMPUR KHERI	PALIA	73832	LAGDAHAN	135111	LAGDAHAN	1438	1867	634,780.00	444,346.00	190,434.00
26969	LAKHIMPUR KHERI	PALIA	73832	LAGDAHAN	135112	NIRANJANPUR	28	36	12,240.00	8,568.00	3,672.00
26970	LAKHIMPUR KHERI	PALIA	73839	MASHAN KAMBH	135173	MASAN KAMBH	1019	1323	449,820.00	314,874.00	134,946.00
26971	LAKHIMPUR KHERI	PALIA	73840	MIRCHIA	135089	HANS NAGAR	476	618	210,120.00	147,084.00	63,036.00
26972	LAKHIMPUR KHERI	PALIA	73840	MIRCHIA	135082	MAN NAGAR	216	280	95,200.00	66,640.00	28,560.00
26973	LAKHIMPUR KHERI	PALIA	73840	MIRCHIA	135087	MIRCHIA	477	619	210,460.00	147,322.00	63,138.00
26974	LAKHIMPUR KHERI	PALIA	73840	MIRCHIA	135083	RANI NAGAR	666	865	294,100.00	205,870.00	88,230.00
26975	LAKHIMPUR KHERI	PALIA	268775	MURAR KHEDA COLONY	135090	MURAR KHERA COLONY	1444	1875	637,500.00	446,250.00	191,250.00
26976	LAKHIMPUR KHERI	PALIA	268771	NIJHAUTA	135171	NAJOTA	1714	2225	756,500.00	529,550.00	226,950.00
26977	LAKHIMPUR KHERI	PALIA	73844	PACHPEDA	134973	PACHPEDA	1689	2193	745,620.00	521,934.00	223,686.00
26978	LAKHIMPUR KHERI	PALIA	73852	PIPROLA	135176	BAJAH	1083	1406	478,040.00	334,628.00	143,412.00
26979	LAKHIMPUR KHERI	PALIA	73852	PIPROLA	135175	PIPROLA	664	862	293,080.00	205,156.00	87,924.00
26980	LAKHIMPUR KHERI	PALIA	268783	POYA	135195	MOURA	719	934	317,560.00	222,292.00	95,268.00
26981	LAKHIMPUR KHERI	PALIA	268783	POYA	135194	POYA	959	1245	423,300.00	296,310.00	126,990.00
26982	LAKHIMPUR KHERI	PALIA	268789	PURAINA	135183	PURAINA	679	882	299,880.00	209,916.00	89,964.00
26983	LAKHIMPUR KHERI	PALIA	268789	PURAINA	135184	RAMGARH	562	730	248,200.00	173,740.00	74,460.00
26984	LAKHIMPUR KHERI	PALIA	73853	RAM NAGAR	135185	BUDDHA PURWA	441	573	194,820.00	136,374.00	58,446.00
26985	LAKHIMPUR KHERI	PALIA	73853	RAM NAGAR	135187	RAM NAGAR	908	1179	400,860.00	280,602.00	120,258.00
26986	LAKHIMPUR KHERI	PALIA	268755	SARIYAPARA	135165	SARIYAPARA	1124	1459	496,060.00	347,242.00	148,818.00
26987	LAKHIMPUR KHERI	PALIA	268787	SAUNHA	135177	SAUNHA	1593	2068	703,120.00	492,184.00	210,936.00
26988	LAKHIMPUR KHERI	PALIA	268759	SUNDA	135166	SUDA	1670	2168	737,120.00	515,984.00	221,136.00
26989	LAKHIMPUR KHERI	PALIA	73862	VICHITRA NAGAR COLONY	135094	SAMARI	1434	1862	633,080.00	443,156.00	189,924.00
26990	LAKHIMPUR KHERI	PALIA	73862	VICHITRA NAGAR COLONY	135095	SUMER PUR	433	562	191,080.00	133,756.00	57,324.00
26991	LAKHIMPUR KHERI	PALIA	73862	VICHITRA NAGAR COLONY	135093	VICHITRA NAGAR COLONY	1324	1719	584,460.00	409,122.00	175,338.00
26992	LAKHIMPUR KHERI	PASGAWAN	268799	ABBASPUR	136036	ABBASPUR	564	732	248,880.00	174,216.00	74,664.00
26993	LAKHIMPUR KHERI	PASGAWAN	268799	ABBASPUR	136034	DANDAURA	535	695	236,300.00	165,410.00	70,890.00
26994	LAKHIMPUR KHERI	PASGAWAN	268799	ABBASPUR	136023	NIZAMPUR	550	714	242,760.00	169,932.00	72,828.00
26995	LAKHIMPUR KHERI	PASGAWAN	73865	ALIAPUR	136035	ALIAPUR	944	1226	416,840.00	291,788.00	125,052.00
26996	LAKHIMPUR KHERI	PASGAWAN	73865	ALIAPUR	136022	MAHUA DHAB	672	873	296,820.00	207,774.00	89,046.00
26997	LAKHIMPUR KHERI	PASGAWAN	73866	ALLIPUR	135940	ALLIPUPUR	1024	1330	452,200.00	316,540.00	135,660.00
26998	LAKHIMPUR KHERI	PASGAWAN	73866	ALLIPUR	135941	MASTIPUR	857	1113	378,420.00	264,894.00	113,526.00
26999	LAKHIMPUR KHERI	PASGAWAN	73867	AMROLIA	136009	AMROLIA	1470	1909	649,060.00	454,342.00	194,718.00
27000	LAKHIMPUR KHERI	PASGAWAN	73867	AMROLIA	136011	CHAK BICHPARI	206	267	90,780.00	63,546.00	27,234.00
27001	LAKHIMPUR KHERI	PASGAWAN	73867	AMROLIA	136010	SAPHA	526	683	232,220.00	162,554.00	69,666.00
27002	LAKHIMPUR KHERI	PASGAWAN	73867	AMROLIA	136008	TIRKAPUR	36	47	15,980.00	11,186.00	4,794.00
27003	LAKHIMPUR KHERI	PASGAWAN	268807	BEHADA JORAWAR	136055	BEHRA JORAWAR	1005	1305	443,700.00	310,590.00	133,110.00
27004	LAKHIMPUR KHERI	PASGAWAN	73875	BERKHERA	135891	BERKHERIYA	888	1153	392,020.00	274,414.00	117,606.00
27005	LAKHIMPUR KHERI	PASGAWAN	73875	BERKHERA	135874	DAMAURA	327	425	144,500.00	101,150.00	43,350.00
27006	LAKHIMPUR KHERI	PASGAWAN	73875	BERKHERA	135892	KUTUBUDDINPUR	309	401	136,340.00	95,438.00	40,902.00

SNo.	District Name	Block Name	LGD Gram Panchayat	Gram Panchayat Name	LGD Village Code	Village Name	TOT_P_2011	Projected Population 2023	Total fund	SBM fund (70 %)	CFC (30%)
1	2	3	4	5	6	7	8	9	10	11	12
27007	LAKHIMPUR KHERI	PASGAWAN	73876	BERNAIYAN	135890	BERNAVAN	1333	1731	588,540.00	411,978.00	176,562.00
27008	LAKHIMPUR KHERI	PASGAWAN	73876	BERNAIYAN	135889	DUNDAULIA	420	545	185,300.00	129,710.00	55,590.00
27009	LAKHIMPUR KHERI	PASGAWAN	73878	BHURHA	135852	BHURHA	1145	1487	505,580.00	353,906.00	151,674.00
27010	LAKHIMPUR KHERI	PASGAWAN	73878	BHURHA	135853	SARAUNIYA	855	1110	377,400.00	264,180.00	113,220.00
27011	LAKHIMPUR KHERI	PASGAWAN	268816	CHAKPIHANI	135983	CHAKPIHANI	1152	1496	508,640.00	356,048.00	152,592.00
27012	LAKHIMPUR KHERI	PASGAWAN	268795	CHAPARTALA	136042	CHAPARTALA	1074	1394	473,960.00	331,772.00	142,188.00
27013	LAKHIMPUR KHERI	PASGAWAN	73879	CHAUBIYA PUR	135922	CHAUBIYA PUR	1564	2031	690,540.00	483,378.00	207,162.00
27014	LAKHIMPUR KHERI	PASGAWAN	73879	CHAUBIYA PUR	135914	KHARGAPUR	875	1136	386,240.00	270,368.00	115,872.00
27015	LAKHIMPUR KHERI	PASGAWAN	73881	CHORHA KHURRAM NAGAR	135972	GHURHA KHURRAM NAGAR	2052	2664	905,760.00	634,032.00	271,728.00
27016	LAKHIMPUR KHERI	PASGAWAN	73881	CHORHA KHURRAM NAGAR	135974	KAMALPUR ANGNETLAL	20	26	8,840.00	6,188.00	2,652.00
27017	LAKHIMPUR KHERI	PASGAWAN	73881	CHORHA KHURRAM NAGAR	135975	MIRAPUR	79	103	35,020.00	24,514.00	10,506.00
27018	LAKHIMPUR KHERI	PASGAWAN	73881	CHORHA KHURRAM NAGAR	135969	PAIKIPUR	641	832	282,880.00	198,016.00	84,864.00
27019	LAKHIMPUR KHERI	PASGAWAN	73882	DARIABAD KARAM HUSAN	135987	DARIABAD KARAM HUSAN	1725	2240	761,600.00	533,120.00	228,480.00
27020	LAKHIMPUR KHERI	PASGAWAN	73883	DHADEL	135870	DHADUJAO	1476	1916	651,440.00	456,008.00	195,432.00
27021	LAKHIMPUR KHERI	PASGAWAN	73883	DHADEL	135690	HUSAINPUR	507	658	223,720.00	156,604.00	67,116.00
27022	LAKHIMPUR KHERI	PASGAWAN	73884	DHAKHAURA	136024	DHAKHAURA	1613	2094	711,960.00	498,372.00	213,588.00
27023	LAKHIMPUR KHERI	PASGAWAN	73884	DHAKHAURA	136025	HARDAMA	482	626	212,840.00	148,988.00	63,852.00
27024	LAKHIMPUR KHERI	PASGAWAN	73884	DHAKHAURA	136026	KOTRI	882	1145	389,300.00	272,510.00	116,790.00
27025	LAKHIMPUR KHERI	PASGAWAN	268809	DHARMA KHEDA	136048	CHAUKHARIA	675	876	297,840.00	208,488.00	89,352.00
27026	LAKHIMPUR KHERI	PASGAWAN	268809	DHARMA KHEDA	136047	DHARMA KHERA	1686	2189	744,260.00	520,982.00	223,278.00
27027	LAKHIMPUR KHERI	PASGAWAN	73885	DIXITPUR	136007	DIXITPUR	1148	1491	506,940.00	354,858.00	152,082.00
27028	LAKHIMPUR KHERI	PASGAWAN	73886	DOHAK	135837	DOHAK	1233	1601	544,340.00	381,038.00	163,302.00
27029	LAKHIMPUR KHERI	PASGAWAN	73886	DOHAK	135828	NARAINPUR MACHHECHHA	443	575	195,500.00	136,850.00	58,650.00
27030	LAKHIMPUR KHERI	PASGAWAN	73886	DOHAK	135827	SUKURUDDINPUR	492	639	217,260.00	152,082.00	65,178.00
27031	LAKHIMPUR KHERI	PASGAWAN	73887	DULHAPUR KISAN	135948	BHANPUR	853	1108	376,720.00	263,704.00	113,016.00
27032	LAKHIMPUR KHERI	PASGAWAN	73887	DULHAPUR KISAN	135918	DULHAPUR PURKISAN	1635	2123	721,820.00	505,274.00	216,546.00
27033	LAKHIMPUR KHERI	PASGAWAN	268793	FARIYA PIPARI	136018	BAHAUDAR NAGAR	383	497	168,980.00	118,286.00	50,694.00
27034	LAKHIMPUR KHERI	PASGAWAN	268793	FARIYA PIPARI	136019	JAHAN NAGAR	509	661	224,740.00	157,318.00	67,422.00
27035	LAKHIMPUR KHERI	PASGAWAN	268793	FARIYA PIPARI	136020	PHARIA PIPARIA	925	1201	408,340.00	285,838.00	122,502.00
27036	LAKHIMPUR KHERI	PASGAWAN	73889	GANESHA PUR	135806	BHIKHAMPUR	320	415	141,100.00	98,770.00	42,330.00
27037	LAKHIMPUR KHERI	PASGAWAN	73889	GANESHA PUR	135916	GANESH PUR	647	840	285,600.00	199,920.00	85,680.00
27038	LAKHIMPUR KHERI	PASGAWAN	73889	GANESHA PUR	135921	KUIYANKHERA	545	708	240,720.00	168,504.00	72,216.00
27039	LAKHIMPUR KHERI	PASGAWAN	268812	GAUHANIYA ALAM	135840	GAUHANIA ALAM	951	1235	419,900.00	293,930.00	125,970.00
27040	LAKHIMPUR KHERI	PASGAWAN	268812	GAUHANIYA ALAM	135839	GAUHANIA SUKHAI	583	757	257,380.00	180,166.00	77,214.00
27041	LAKHIMPUR KHERI	PASGAWAN	73891	GURDEO KHERA	136049	GURDEO KHERA	1687	2190	744,600.00	521,220.00	223,380.00
27042	LAKHIMPUR KHERI	PASGAWAN	73891	GURDEO KHERA	136046	LALPUR	794	1031	350,540.00	245,378.00	105,162.00
27043	LAKHIMPUR KHERI	PASGAWAN	73892	HAIRAM KHERA	136033	DAULATPUR	102	132	44,880.00	31,416.00	13,464.00
27044	LAKHIMPUR KHERI	PASGAWAN	73892	HAIRAM KHERA	136038	HAIRAM KHERA	1337	1736	590,240.00	413,168.00	177,072.00
27045	LAKHIMPUR KHERI	PASGAWAN	73892	HAIRAM KHERA	136037	ICHNAPUR	145	188	63,920.00	44,744.00	19,176.00
27046	LAKHIMPUR KHERI	PASGAWAN	73894	Ibrahimpur	135703	Ibrahimpur	4748	6165	4,346,325.00	3,042,427.50	1,303,897.50
27047	LAKHIMPUR KHERI	PASGAWAN	73895	JAMIRAHA	135915	JAMIRAHA	1235	1604	545,360.00	381,752.00	163,608.00
27048	LAKHIMPUR KHERI	PASGAWAN	73895	JAMIRAHA	135861	KODARA	880	1143	388,620.00	272,034.00	116,586.00

SNo.	District Name	Block Name	LGD Gram Panchayat	Gram Panchayat Name	LGD Village Code	Village Name	TOT_P_2011	Projected Population 2023	Total fund	SBM fund (70 %)	CFC (30%)
1	2	3	4	5	6	7	8	9	10	11	12
27049	LAKHIMPUR KHERI	PASGAWAN	73896	JAMUKA	135981	BHOGIPURMANI	802	1041	353,940.00	247,758.00	106,182.00
27050	LAKHIMPUR KHERI	PASGAWAN	73896	JAMUKA	135976	JAMUKA	1431	1858	631,720.00	442,204.00	189,516.00
27051	LAKHIMPUR KHERI	PASGAWAN	73897	JAMUNIA KADHIELY	136045	JAMUNIA JARUKEY	1153	1497	508,980.00	356,286.00	152,694.00
27052	LAKHIMPUR KHERI	PASGAWAN	73898	JAMUNIA SHAHBAZ	136043	GORIAKHERA	227	295	100,300.00	70,210.00	30,090.00
27053	LAKHIMPUR KHERI	PASGAWAN	73898	JAMUNIA SHAHBAZ	136044	JAMUNIA SHAGHABAZ	1541	2001	680,340.00	476,238.00	204,102.00
27054	LAKHIMPUR KHERI	PASGAWAN	268796	JAMUNIYA RANA	136040	JAMUNIA RANA	1295	1681	571,540.00	400,078.00	171,462.00
27055	LAKHIMPUR KHERI	PASGAWAN	73900	KAKRAHI	135950	CHAK MANOHAR	174	226	76,840.00	53,788.00	23,052.00
27056	LAKHIMPUR KHERI	PASGAWAN	73900	KAKRAHI	135957	KAKRAHIYA	509	661	224,740.00	157,318.00	67,422.00
27057	LAKHIMPUR KHERI	PASGAWAN	73900	KAKRAHI	135958	SAHUPUR	821	1066	362,440.00	253,708.00	108,732.00
27058	LAKHIMPUR KHERI	PASGAWAN	73900	KAKRAHI	135951	SHEKHPUR	355	461	156,740.00	109,718.00	47,022.00
27059	LAKHIMPUR KHERI	PASGAWAN	268791	KANJA	135881	KANJA	732	950	323,000.00	226,100.00	96,900.00
27060	LAKHIMPUR KHERI	PASGAWAN	268791	KANJA	135880	PIPRAHAGRANT	690	896	304,640.00	213,248.00	91,392.00
27061	LAKHIMPUR KHERI	PASGAWAN	73902	KARMULIYA	135882	KARMULIYA	1013	1315	447,100.00	312,970.00	134,130.00
27062	LAKHIMPUR KHERI	PASGAWAN	73903	KASARAWAL	135856	KASARAWAL	1408	1828	621,520.00	435,064.00	186,456.00
27063	LAKHIMPUR KHERI	PASGAWAN	73903	KASARAWAL	135857	MOHAMMADPUR NARAHI	547	710	241,400.00	168,980.00	72,420.00
27064	LAKHIMPUR KHERI	PASGAWAN	73904	KASHIPUR	135946	DHAKIAPASI	905	1175	399,500.00	279,650.00	119,850.00
27065	LAKHIMPUR KHERI	PASGAWAN	73904	KASHIPUR	135947	KASHIPUR	908	1179	400,860.00	280,602.00	120,258.00
27066	LAKHIMPUR KHERI	PASGAWAN	73905	KATIGHARA	135877	KATHGHARA	1234	1602	544,680.00	381,276.00	163,404.00
27067	LAKHIMPUR KHERI	PASGAWAN	73908	KHUNTI BUZURG	136017	CHOUPARIA	10	13	4,420.00	3,094.00	1,326.00
27068	LAKHIMPUR KHERI	PASGAWAN	73908	KHUNTI BUZURG	136014	KHUNTI BUZURG	1775	2305	783,700.00	548,590.00	235,110.00
27069	LAKHIMPUR KHERI	PASGAWAN	73908	KHUNTI BUZURG	136016	NADAUWA	628	815	277,100.00	193,970.00	83,130.00
27070	LAKHIMPUR KHERI	PASGAWAN	73908	KHUNTI BUZURG	136015	RAIPUR	293	380	129,200.00	90,440.00	38,760.00
27071	LAKHIMPUR KHERI	PASGAWAN	73911	KISHUNPUR AJIT	135900	KISHUNPUR AJITPUR	795	1032	350,880.00	245,616.00	105,264.00
27072	LAKHIMPUR KHERI	PASGAWAN	73911	KISHUNPUR AJIT	135901	MUKKADARPUR	412	535	181,900.00	127,330.00	54,570.00
27073	LAKHIMPUR KHERI	PASGAWAN	73911	KISHUNPUR AJIT	135906	RAMAPUR	502	652	221,680.00	155,176.00	66,504.00
27074	LAKHIMPUR KHERI	PASGAWAN	73911	KISHUNPUR AJIT	135905	TALSAYAR	250	325	110,500.00	77,350.00	33,150.00
27075	LAKHIMPUR KHERI	PASGAWAN	73912	KISHUNPUR JAMUNI	135888	HARIHARPUR	532	691	234,940.00	164,458.00	70,482.00
27076	LAKHIMPUR KHERI	PASGAWAN	73912	KISHUNPUR JAMUNI	135886	KISHUNPUR JAMUNI	875	1136	386,240.00	270,368.00	115,872.00
27077	LAKHIMPUR KHERI	PASGAWAN	73912	KISHUNPUR JAMUNI	135885	PIPRAULA MARDAN	631	819	278,460.00	194,922.00	83,538.00
27078	LAKHIMPUR KHERI	PASGAWAN	268820	KOLAHURA	135999	DHAKHIA DEVI	621	806	274,040.00	191,828.00	82,212.00
27079	LAKHIMPUR KHERI	PASGAWAN	268820	KOLAHURA	135998	KULHOURA	859	1115	379,100.00	265,370.00	113,730.00
27080	LAKHIMPUR KHERI	PASGAWAN	73914	KOTRA	135893	KOTRA	1372	1781	605,540.00	423,878.00	181,662.00
27081	LAKHIMPUR KHERI	PASGAWAN	73914	KOTRA	135894	NAGRA	625	812	276,080.00	193,256.00	82,824.00
27082	LAKHIMPUR KHERI	PASGAWAN	73915	KUKURGOTI	136003	DEVI BOJHI	535	695	236,300.00	165,410.00	70,890.00
27083	LAKHIMPUR KHERI	PASGAWAN	73915	KUKURGOTI	136006	KAIMTA BANWARI	542	704	239,360.00	167,552.00	71,808.00
27084	LAKHIMPUR KHERI	PASGAWAN	73915	KUKURGOTI	136001	KUKURJOTI	1559	2024	688,160.00	481,712.00	206,448.00
27085	LAKHIMPUR KHERI	PASGAWAN	73915	KUKURGOTI	136004	MUNDA BAGHI	459	596	202,640.00	141,848.00	60,792.00
27086	LAKHIMPUR KHERI	PASGAWAN	73917	MACHHECHHA	135829	MACHHECHHA	1811	2351	799,340.00	559,538.00	239,802.00
27087	LAKHIMPUR KHERI	PASGAWAN	73917	MACHHECHHA	135830	MUNDIAAHBAN	657	853	290,020.00	203,014.00	87,006.00
27088	LAKHIMPUR KHERI	PASGAWAN	73918	MADUWA	135867	MAHDUDA	649	843	286,620.00	200,634.00	85,986.00
27089	LAKHIMPUR KHERI	PASGAWAN	73918	MADUWA	135913	MANDUWA	824	1070	363,800.00	254,660.00	109,140.00
27090	LAKHIMPUR KHERI	PASGAWAN	73919	MAHAMADPUR NAZIR	135927	ABHAIPUR	940	1221	415,140.00	290,598.00	124,542.00

SNo.	District Name	Block Name	LGD Gram Panchayat	Gram Panchayat Name	LGD Village Code	Village Name	TOT_P_2011	Projected Population 2023	Total fund	SBM fund (70 %)	CFC (30%)
1	2	3	4	5	6	7	8	9	10	11	12
27091	LAKHIMPUR KHERI	PASGAWAN	73919	MAHAMADPUR NAZIR	135925	DARIYABAD BHANPUR	432	561	190,740.00	133,518.00	57,222.00
27092	LAKHIMPUR KHERI	PASGAWAN	73919	MAHAMADPUR NAZIR	135926	MAHAMOODPUR NAZIR	1456	1890	642,600.00	449,820.00	192,780.00
27093	LAKHIMPUR KHERI	PASGAWAN	73920	Maigal Ganj (CT)	136058	Maigal Ganj (CT)	11325	14704	10,366,320.00	7,256,424.00	3,109,896.00
27094	LAKHIMPUR KHERI	PASGAWAN	73925	MUNDIA CHURAMAN	135849	GONA	820	1065	362,100.00	253,470.00	108,630.00
27095	LAKHIMPUR KHERI	PASGAWAN	73925	MUNDIA CHURAMAN	135850	MUNDIA CHURAMAN	1167	1515	515,100.00	360,570.00	154,530.00
27096	LAKHIMPUR KHERI	PASGAWAN	73926	MURADPUR	135995	MURADPUR	835	1084	368,560.00	257,992.00	110,568.00
27097	LAKHIMPUR KHERI	PASGAWAN	73926	MURADPUR	135994	SUHELA	688	893	303,620.00	212,534.00	91,086.00
27098	LAKHIMPUR KHERI	PASGAWAN	73927	NAKTI	135986	NAKTI URF MAKSUDPUR KALAN	1122	1457	495,380.00	346,766.00	148,614.00
27099	LAKHIMPUR KHERI	PASGAWAN	268790	NARAYANPUR AHLAD	135875	LALPUR	520	675	229,500.00	160,650.00	68,850.00
27100	LAKHIMPUR KHERI	PASGAWAN	268790	NARAYANPUR AHLAD	135878	NARAINPUR AHLAD	856	1111	377,740.00	264,418.00	113,322.00
27101	LAKHIMPUR KHERI	PASGAWAN	268790	NARAYANPUR AHLAD	135876	RASULPUR ASNAD HUSAIN	199	258	87,720.00	61,404.00	26,316.00
27102	LAKHIMPUR KHERI	PASGAWAN	73928	NARDI	135931	NARDI	1540	2000	680,000.00	476,000.00	204,000.00
27103	LAKHIMPUR KHERI	PASGAWAN	73930	NAWAGAONJAT	135833	BARAURA	448	582	197,880.00	138,516.00	59,364.00
27104	LAKHIMPUR KHERI	PASGAWAN	73930	NAWAGAONJAT	135832	FATIAPUR	98	127	43,180.00	30,226.00	12,954.00
27105	LAKHIMPUR KHERI	PASGAWAN	73930	NAWAGAONJAT	135834	NAWAGAONJAT	1777	2307	784,380.00	549,066.00	235,314.00
27106	LAKHIMPUR KHERI	PASGAWAN	73931	NAWAN GAON KISHORI	135936	LODIYAPUR	458	595	202,300.00	141,610.00	60,690.00
27107	LAKHIMPUR KHERI	PASGAWAN	73931	NAWAN GAON KISHORI	135932	NAWAN GAON KISHORI	702	911	309,740.00	216,818.00	92,922.00
27108	LAKHIMPUR KHERI	PASGAWAN	73931	NAWAN GAON KISHORI	135933	RAMPUR RAMDAS	611	793	269,620.00	188,734.00	80,886.00
27109	LAKHIMPUR KHERI	PASGAWAN	73933	PAKARIYA	135991	BARGADIYA	728	945	321,300.00	224,910.00	96,390.00
27110	LAKHIMPUR KHERI	PASGAWAN	73933	PAKARIYA	135992	PAKARIYA	1232	1600	544,000.00	380,800.00	163,200.00
27111	LAKHIMPUR KHERI	PASGAWAN	73933	PAKARIYA	136002	SAHORA	679	882	299,880.00	209,916.00	89,964.00
27112	LAKHIMPUR KHERI	PASGAWAN	73934	PANAI	135803	JALALPUR	1117	1450	493,000.00	345,100.00	147,900.00
27113	LAKHIMPUR KHERI	PASGAWAN	73934	PANAI	135907	PANAI	1188	1543	524,620.00	367,234.00	157,386.00
27114	LAKHIMPUR KHERI	PASGAWAN	73935	PANDEWARI	135859	CHHAPAURA	694	901	306,340.00	214,438.00	91,902.00
27115	LAKHIMPUR KHERI	PASGAWAN	73935	PANDEWARI	135863	DHAKIYA BARGUJAR	291	378	128,520.00	89,964.00	38,556.00
27116	LAKHIMPUR KHERI	PASGAWAN	73935	PANDEWARI	135860	PANDEBARI	844	1096	372,640.00	260,848.00	111,792.00
27117	LAKHIMPUR KHERI	PASGAWAN	73937	PATWAN	135920	BHOGIPUR PATHAK	559	726	246,840.00	172,788.00	74,052.00
27118	LAKHIMPUR KHERI	PASGAWAN	73937	PATWAN	135919	MUBARAKPUR	363	471	160,140.00	112,098.00	48,042.00
27119	LAKHIMPUR KHERI	PASGAWAN	73937	PATWAN	135917	PATAUN	1203	1562	531,080.00	371,756.00	159,324.00
27120	LAKHIMPUR KHERI	PASGAWAN	73938	PIPRAULA KUNWARPUR	135943	GOVINDPUR	828	1075	365,500.00	255,850.00	109,650.00
27121	LAKHIMPUR KHERI	PASGAWAN	73938	PIPRAULA KUNWARPUR	135935	PIPRAULA KUNWARPUR	1181	1533	521,220.00	364,854.00	156,366.00
27122	LAKHIMPUR KHERI	PASGAWAN	73941	RAMPUR GRANT	135896	MOHANPUR GRANT	943	1224	416,160.00	291,312.00	124,848.00
27123	LAKHIMPUR KHERI	PASGAWAN	73941	RAMPUR GRANT	135897	RAMPUR GRANT	1228	1594	541,960.00	379,372.00	162,588.00
27124	LAKHIMPUR KHERI	PASGAWAN	73941	RAMPUR GRANT	135898	SAHIJANA URF SAHABPUR	497	645	219,300.00	153,510.00	65,790.00
27125	LAKHIMPUR KHERI	PASGAWAN	73943	RATANPUR	135884	MOHAMMADPUR CHAINOO	436	566	192,440.00	134,708.00	57,732.00
27126	LAKHIMPUR KHERI	PASGAWAN	73943	RATANPUR	135883	RATANPUR	2075	2694	915,960.00	641,172.00	274,788.00
27127	LAKHIMPUR KHERI	PASGAWAN	268803	SAHIJANA RAMPUR BANWARI	135982	JIRABHOJHI	419	544	184,960.00	129,472.00	55,488.00
27128	LAKHIMPUR KHERI	PASGAWAN	268803	SAHIJANA RAMPUR BANWARI	135985	SAHJANARAMPUR BANVARI	927	1204	409,360.00	286,552.00	122,808.00
27129	LAKHIMPUR KHERI	PASGAWAN	73944	SAINDA	135902	SAINDA	1409	1829	621,860.00	435,302.00	186,558.00
27130	LAKHIMPUR KHERI	PASGAWAN	73945	SALLIA	135944	UDAYPUR	349	453	154,020.00	107,814.00	46,206.00
27131	LAKHIMPUR KHERI	PASGAWAN	268798	SEMARAGHAT	135756	SEMAR GHAT	1205	1565	532,100.00	372,470.00	159,630.00
27132	LAKHIMPUR KHERI	PASGAWAN	73946	SEMRA JANIPUR	135955	DILAWAR NAGAR	177	230	78,200.00	54,740.00	23,460.00

SNo.	District Name	Block Name	LGD Gram Panchayat	Gram Panchayat Name	LGD Village Code	Village Name	TOT_P_2011	Projected Population 2023	Total fund	SBM fund (70 %)	CFC (30%)
1	2	3	4	5	6	7	8	9	10	11	12
27133	LAKHIMPUR KHERI	PASGAWAN	73946	SEMRA JANIPUR	135953	SEMRA JANIPUR	1537	1996	678,640.00	475,048.00	203,592.00
27134	LAKHIMPUR KHERI	PASGAWAN	73950	SOHAK	135842	SOHAK	1080	1402	476,680.00	333,676.00	143,004.00
27135	LAKHIMPUR KHERI	PASGAWAN	73951	SOHAUNA	135984	BASARA	899	1167	396,780.00	277,746.00	119,034.00
27136	LAKHIMPUR KHERI	PASGAWAN	73951	SOHAUNA	135990	SIYARAHA	179	232	78,880.00	55,216.00	23,664.00
27137	LAKHIMPUR KHERI	PASGAWAN	73951	SOHAUNA	135989	SOHAUNA	1561	2027	689,180.00	482,426.00	206,754.00
27138	LAKHIMPUR KHERI	PASGAWAN	268805	SONAURA	135899	SONAURA	1189	1544	524,960.00	367,472.00	157,488.00
27139	LAKHIMPUR KHERI	PASGAWAN	73953	SUKHBASA	135862	SUKHWASA	1774	2303	783,020.00	548,114.00	234,906.00
27140	LAKHIMPUR KHERI	PASGAWAN	73954	SUNAURIYA	135873	ANTARBARI	329	427	145,180.00	101,626.00	43,554.00
27141	LAKHIMPUR KHERI	PASGAWAN	73954	SUNAURIYA	135872	NEVADA	637	827	281,180.00	196,826.00	84,354.00
27142	LAKHIMPUR KHERI	PASGAWAN	73954	SUNAURIYA	135871	SUNAURIYA	1439	1868	635,120.00	444,584.00	190,536.00
27143	LAKHIMPUR KHERI	PASGAWAN	73956	UKERMOHAN	135912	BOGI PUR SEWARAM	590	766	260,440.00	182,308.00	78,132.00
27144	LAKHIMPUR KHERI	PASGAWAN	73956	UKERMOHAN	135911	UKERMOHAN	1005	1305	443,700.00	310,590.00	133,110.00
27145	LAKHIMPUR KHERI	PASGAWAN	73957	VIRAMPUR	135869	BIRAMPUR	640	831	282,540.00	197,778.00	84,762.00
27146	LAKHIMPUR KHERI	PASGAWAN	73957	VIRAMPUR	135866	EKGHRA	529	687	233,580.00	163,506.00	70,074.00
27147	LAKHIMPUR KHERI	PASGAWAN	73957	VIRAMPUR	135865	KAMALPUR GANGASINGH	549	713	242,420.00	169,694.00	72,726.00
27148	LAKHIMPUR KHERI	PHOOLBEHAR	268857	ANJANAPUR	136441	ANJNAPUR	741	962	327,080.00	228,956.00	98,124.00
27149	LAKHIMPUR KHERI	PHOOLBEHAR	268857	ANJANAPUR	136442	SANDA	580	753	256,020.00	179,214.00	76,806.00
27150	LAKHIMPUR KHERI	PHOOLBEHAR	73962	BAMHANPUR	136349	BAMHANPUR	1622	2106	716,040.00	501,228.00	214,812.00
27151	LAKHIMPUR KHERI	PHOOLBEHAR	268838	BANNI	136383	ANDESH NAGAR	311	404	137,360.00	96,152.00	41,208.00
27152	LAKHIMPUR KHERI	PHOOLBEHAR	268838	BANNI	136385	BANNI	897	1165	396,100.00	277,270.00	118,830.00
27153	LAKHIMPUR KHERI	PHOOLBEHAR	268838	BANNI	136384	TAHIRPUR	780	1013	344,420.00	241,094.00	103,326.00
27154	LAKHIMPUR KHERI	PHOOLBEHAR	268855	BHIKHAMPUR	136404	BHIKHAMPUR	1285	1668	567,120.00	396,984.00	170,136.00
27155	LAKHIMPUR KHERI	PHOOLBEHAR	73968	BILARIA	136374	BILARIA	1112	1444	490,960.00	343,672.00	147,288.00
27156	LAKHIMPUR KHERI	PHOOLBEHAR	73968	BILARIA	136380	SEMRI	794	1031	350,540.00	245,378.00	105,162.00
27157	LAKHIMPUR KHERI	PHOOLBEHAR	73969	CHAPARTALLA	136356	CHAPARTALLA	892	1158	393,720.00	275,604.00	118,116.00
27158	LAKHIMPUR KHERI	PHOOLBEHAR	73969	CHAPARTALLA	136358	NAKHA PEPRI	1334	1732	588,880.00	412,216.00	176,664.00
27159	LAKHIMPUR KHERI	PHOOLBEHAR	73974	FUTA KUWAN	136345	BASANTIPUR	105	136	46,240.00	32,368.00	13,872.00
27160	LAKHIMPUR KHERI	PHOOLBEHAR	73974	FUTA KUWAN	136352	BHUR KUNDA	115	149	50,660.00	35,462.00	15,198.00
27161	LAKHIMPUR KHERI	PHOOLBEHAR	73974	FUTA KUWAN	136353	FUTA KUWAN	1432	1859	632,060.00	442,442.00	189,618.00
27162	LAKHIMPUR KHERI	PHOOLBEHAR	73974	FUTA KUWAN	136357	MUKADDARPUR	75	97	32,980.00	23,086.00	9,894.00
27163	LAKHIMPUR KHERI	PHOOLBEHAR	73974	FUTA KUWAN	136344	MUSKI	145	188	63,920.00	44,744.00	19,176.00
27164	LAKHIMPUR KHERI	PHOOLBEHAR	73974	FUTA KUWAN	136346	TIHULIA	111	144	48,960.00	34,272.00	14,688.00
27165	LAKHIMPUR KHERI	PHOOLBEHAR	73977	GOOM	136423	GOOM	917	1191	404,940.00	283,458.00	121,482.00
27166	LAKHIMPUR KHERI	PHOOLBEHAR	73977	GOOM	136419	JUNGLE NO 10	1495	1941	659,940.00	461,958.00	197,982.00
27167	LAKHIMPUR KHERI	PHOOLBEHAR	73977	GOOM	136422	SAKHA SHIVPURI	288	374	127,160.00	89,012.00	38,148.00
27168	LAKHIMPUR KHERI	PHOOLBEHAR	268861	IBRAHIMPUR	136437	IBRAHIMPUR	1242	1613	548,420.00	383,894.00	164,526.00
27169	LAKHIMPUR KHERI	PHOOLBEHAR	73981	KANCHANPUR	136350	KANCHANPUR	1213	1575	535,500.00	374,850.00	160,650.00
27170	LAKHIMPUR KHERI	PHOOLBEHAR	73981	KANCHANPUR	136354	KHANPUR	929	1206	410,040.00	287,028.00	123,012.00
27171	LAKHIMPUR KHERI	PHOOLBEHAR	268867	KARDAHIYA MANPUR	136420	MANPUR KARDAHIA	1098	1426	484,840.00	339,388.00	145,452.00
27172	LAKHIMPUR KHERI	PHOOLBEHAR	73984	KHETOOSA	136386	KHETOOSA	1546	2007	682,380.00	477,666.00	204,714.00
27173	LAKHIMPUR KHERI	PHOOLBEHAR	268842	KULHAURI	136388	KOLHAURI	1686	2189	744,260.00	520,982.00	223,278.00
27174	LAKHIMPUR KHERI	PHOOLBEHAR	73991	MITHNA BOJHI	136372	GULIRIA KHURD	851	1105	375,700.00	262,990.00	112,710.00

SNo.	District Name	Block Name	LGD Gram Panchayat	Gram Panchayat Name	LGD Village Code	Village Name	TOT_P_2011	Projected Population 2023	Total fund	SBM fund (70 %)	CFC (30%)
1	2	3	4	5	6	7	8	9	10	11	12
27175	LAKHIMPUR KHERI	PHOOLBEHAR	73991	MITHNA BOJHI	136370	MITHNA BOJHI	757	983	334,220.00	233,954.00	100,266.00
27176	LAKHIMPUR KHERI	PHOOLBEHAR	73991	MITHNA BOJHI	136371	PADRIA KHURD	654	849	288,660.00	202,062.00	86,598.00
27177	LAKHIMPUR KHERI	PHOOLBEHAR	73991	MITHNA BOJHI	136376	PARSEHRA KHURD	590	766	260,440.00	182,308.00	78,132.00
27178	LAKHIMPUR KHERI	PHOOLBEHAR	73992	MOHAMMADPUR	136373	MOHAMMADPUR	1637	2125	722,500.00	505,750.00	216,750.00
27179	LAKHIMPUR KHERI	PHOOLBEHAR	268832	MUDIYA KHURD	136367	MURIA KHURD	1151	1494	507,960.00	355,572.00	152,388.00
27180	LAKHIMPUR KHERI	PHOOLBEHAR	73997	PAKARIYA MURIYAKHURD	136364	PAKARIYA	1081	1404	477,360.00	334,152.00	143,208.00
27181	LAKHIMPUR KHERI	PHOOLBEHAR	268835	PARSEHARI KALAN	136377	PARSEHARA KALAN	1540	2000	680,000.00	476,000.00	204,000.00
27182	LAKHIMPUR KHERI	PHOOLBEHAR	74007	SAFIPUR	136391	DURGAPUR	436	566	192,440.00	134,708.00	57,732.00
27183	LAKHIMPUR KHERI	PHOOLBEHAR	74007	SAFIPUR	136392	SAFIPUR	1544	2005	681,700.00	477,190.00	204,510.00
27184	LAKHIMPUR KHERI	PHOOLBEHAR	74008	SAIDAPUR	136438	SAIDAPUR KHURD	1693	2198	747,320.00	523,124.00	224,196.00
27185	LAKHIMPUR KHERI	PHOOLBEHAR	268851	SAIDIPUR	136408	SAIDIPUR	1083	1406	478,040.00	334,628.00	143,412.00
27186	LAKHIMPUR KHERI	PHOOLBEHAR	268823	SALLIHA	136369	SALLIHA	1393	1809	615,060.00	430,542.00	184,518.00
27187	LAKHIMPUR KHERI	PHOOLBEHAR	74011	SIKANDARPUR	136389	SIKANDARPUR	1631	2118	720,120.00	504,084.00	216,036.00
27188	LAKHIMPUR KHERI	PHOOLBEHAR	74012	SIKTIYA RAMUAPUR	136375	SIKTIYA RAMAUPUR	1751	2274	773,160.00	541,212.00	231,948.00
27189	LAKHIMPUR KHERI	RAMIA BEHAR	74020	BABEYARI	135058	BABEYARI	1675	2175	739,500.00	517,650.00	221,850.00
27190	LAKHIMPUR KHERI	RAMIA BEHAR	74023	BHURABURI	136579	BHUDA	1434	1862	633,080.00	443,156.00	189,924.00
27191	LAKHIMPUR KHERI	RAMIA BEHAR	74023	BHURABURI	136578	MUNDI	590	766	260,440.00	182,308.00	78,132.00
27192	LAKHIMPUR KHERI	RAMIA BEHAR	268878	BINJAHA	136563	BACHEY PARA	400	519	176,460.00	123,522.00	52,938.00
27193	LAKHIMPUR KHERI	RAMIA BEHAR	268878	BINJAHA	136564	BINJAHA	700	909	309,060.00	216,342.00	92,718.00
27194	LAKHIMPUR KHERI	RAMIA BEHAR	268871	CHACHARA	135068	CHACARA	1354	1758	597,720.00	418,404.00	179,316.00
27195	LAKHIMPUR KHERI	RAMIA BEHAR	268875	DALRAJPUR	135055	DALRAJ PUR	1311	1702	578,680.00	405,076.00	173,604.00
27196	LAKHIMPUR KHERI	RAMIA BEHAR	269077	NAUBASTA	136581	BHAWNAPUR	495	643	218,620.00	153,034.00	65,586.00
27197	LAKHIMPUR KHERI	RAMIA BEHAR	269077	NAUBASTA	136580	NAWBASTA	613	796	270,640.00	189,448.00	81,192.00
27198	LAKHIMPUR KHERI	RAMIA BEHAR	268885	NAUWAPUR SANI	136551	NOWA PURSANI	1496	1942	660,280.00	462,196.00	198,084.00
27199	LAKHIMPUR KHERI	RAMIA BEHAR	74045	PARMODHAPUR	135067	PARMODHAPUR	1462	1898	645,320.00	451,724.00	193,596.00
27200	LAKHIMPUR KHERI	RAMIA BEHAR	74053	SISAIYA	134970	SISAIYA	1652	2145	729,300.00	510,510.00	218,790.00
27201	LALITPUR	BAR	75013	AJNORA	153370	AJNORA	1040	1350	459,000.00	321,300.00	137,700.00
27202	LALITPUR	BAR	75013	AJNORA	153368	CHHILLA	888	1153	392,020.00	274,414.00	117,606.00
27203	LALITPUR	BAR	75013	AJNORA	153369	KHIRIQAMISAR	483	627	213,180.00	149,226.00	63,954.00
27204	LALITPUR	BAR	268412	BAMHORI SAHNA	153024	BAHRAWANI	1105	1435	487,900.00	341,530.00	146,370.00
27205	LALITPUR	BAR	268628	BILATA	153360	BILATA	1182	1535	521,900.00	365,330.00	156,570.00
27206	LALITPUR	BAR	268494	DAILWARA	153350	BHARONI	522	678	230,520.00	161,364.00	69,156.00
27207	LALITPUR	BAR	268494	DAILWARA	153351	DAILWARA	1207	1567	532,780.00	372,946.00	159,834.00
27208	LALITPUR	BAR	268178	DHAMNA	153012	DHAMNA	1004	1304	443,360.00	310,352.00	133,008.00
27209	LALITPUR	BAR	75045	KARITORAN	153033	IMILIYA	909	1180	401,200.00	280,840.00	120,360.00
27210	LALITPUR	BAR	75045	KARITORAN	153032	KARITORAN	830	1078	366,520.00	256,564.00	109,956.00
27211	LALITPUR	BAR	75058	PURA DHADKUWA	153337	BARTALA	591	767	260,780.00	182,546.00	78,234.00
27212	LALITPUR	BAR	75058	PURA DHADKUWA	153338	KHAKRON	1129	1466	498,440.00	348,908.00	149,532.00
27213	LALITPUR	BAR	75058	PURA DHADKUWA	153339	PURA DHADKUWA	1292	1678	570,520.00	399,364.00	171,156.00
27214	LALITPUR	BAR	268238	SIMIRIYA	153466	SEMARIA	1220	1584	538,560.00	376,992.00	161,568.00
27215	LALITPUR	BAR	268723	SURI KHURD	153365	SURI KHURD	1050	1363	463,420.00	324,394.00	139,026.00
27216	LALITPUR	BAR	269590	TEELA	153331	GEHRAO	604	784	266,560.00	186,592.00	79,968.00

SNo.	District Name	Block Name	LGD Gram Panchayat	Gram Panchayat Name	LGD Village Code	Village Name	TOT_P_2011	Projected Population 2023	Total fund	SBM fund (70 %)	CFC (30%)
1	2	3	4	5	6	7	8	9	10	11	12
27217	LALITPUR	BAR	269590	TEELA	153329	TEELA	743	965	328,100.00	229,670.00	98,430.00
27218	LALITPUR	BAR	75065	TURKA	153017	KATHWAR	518	673	228,820.00	160,174.00	68,646.00
27219	LALITPUR	BAR	75065	TURKA	153018	KHAIRA	1204	1563	531,420.00	371,994.00	159,426.00
27220	LALITPUR	BAR	75065	TURKA	153016	PATA PACHAURA	460	597	202,980.00	142,086.00	60,894.00
27221	LALITPUR	BAR	75065	TURKA	153015	TURKA	1065	1383	470,220.00	329,154.00	141,066.00
27222	LALITPUR	BAR	75067	UMARI	153354	BOOTI	487	632	214,880.00	150,416.00	64,464.00
27223	LALITPUR	BAR	75067	UMARI	153371	UDYA	860	1117	379,780.00	265,846.00	113,934.00
27224	LALITPUR	BAR	75067	UMARI	153355	UMARI	879	1141	387,940.00	271,558.00	116,382.00
27225	LALITPUR	BIRDHA	75073	BAMHORI BANSHA	153305	BAMHORI BANSHA	790	1026	348,840.00	244,188.00	104,652.00
27226	LALITPUR	BIRDHA	75073	BAMHORI BANSHA	153302	HANOTIYA	356	462	157,080.00	109,956.00	47,124.00
27227	LALITPUR	BIRDHA	75073	BAMHORI BANSHA	153304	KIRRODA	176	229	77,860.00	54,502.00	23,358.00
27228	LALITPUR	BIRDHA	75073	BAMHORI BANSHA	153306	RASOI	687	892	303,280.00	212,296.00	90,984.00
27229	LALITPUR	BIRDHA	75074	BANDAR GURHA	153244	BANDAR GURHA	1092	1418	482,120.00	337,484.00	144,636.00
27230	LALITPUR	BIRDHA	75077	BAR KHERA	153233	BAR KHERA	1384	1797	610,980.00	427,686.00	183,294.00
27231	LALITPUR	BIRDHA	75077	BAR KHERA	153231	NAKWANA	862	1119	380,460.00	266,322.00	114,138.00
27232	LALITPUR	BIRDHA	268045	BARODIYA RAYEN	153288	BARODIYA RAEN	1276	1657	563,380.00	394,366.00	169,014.00
27233	LALITPUR	BIRDHA	268001	BETNA	153295	BETNA	1000	1298	441,320.00	308,924.00	132,396.00
27234	LALITPUR	BIRDHA	268001	BETNA	153287	SAJA	67	87	29,580.00	20,706.00	8,874.00
27235	LALITPUR	BIRDHA	267257	BHARON	153279	BHARON	1010	1311	445,740.00	312,018.00	133,722.00
27236	LALITPUR	BIRDHA	267257	BHARON	153277	BIJORI	331	430	146,200.00	102,340.00	43,860.00
27237	LALITPUR	BIRDHA	265864	CHILLA	153194	CHHILLA	1313	1705	579,700.00	405,790.00	173,910.00
27238	LALITPUR	BIRDHA	267224	CHIRAKODAR	153259	CHANDPUR	46	60	20,400.00	14,280.00	6,120.00
27239	LALITPUR	BIRDHA	267224	CHIRAKODAR	153257	CHIRA KODAR	678	880	299,200.00	209,440.00	89,760.00
27240	LALITPUR	BIRDHA	267224	CHIRAKODAR	153256	MAIKHUWAN	434	564	191,760.00	134,232.00	57,528.00
27241	LALITPUR	BIRDHA	75085	DANWAR	153316	DANWAR	964	1252	425,680.00	297,976.00	127,704.00
27242	LALITPUR	BIRDHA	75085	DANWAR	153314	PIPRONIYA	331	430	146,200.00	102,340.00	43,860.00
27243	LALITPUR	BIRDHA	75085	DANWAR	153318	PURA	644	836	284,240.00	198,968.00	85,272.00
27244	LALITPUR	BIRDHA	75086	DEOGARH	153245	DEOGARH	783	1017	345,780.00	242,046.00	103,734.00
27245	LALITPUR	BIRDHA	75086	DEOGARH	153247	GARHOLI	730	948	322,320.00	225,624.00	96,696.00
27246	LALITPUR	BIRDHA	75086	DEOGARH	153246	KUCHDON	521	676	229,840.00	160,888.00	68,952.00
27247	LALITPUR	BIRDHA	268156	DHOVANKHERI	153165	DHOWAN KHERI	1072	1392	473,280.00	331,296.00	141,984.00
27248	LALITPUR	BIRDHA	267280	DUDHAI	153274	DUDHAI	1138	1478	502,520.00	351,764.00	150,756.00
27249	LALITPUR	BIRDHA	267280	DUDHAI	153273	LIDHORA	44	57	19,380.00	13,566.00	5,814.00
27250	LALITPUR	BIRDHA	75094	JAMUNIYA	153255	JAMUNIYA	1153	1497	508,980.00	356,286.00	152,694.00
27251	LALITPUR	BIRDHA	75098	KAKORIYA	153321	BAMNORA	229	297	100,980.00	70,686.00	30,294.00
27252	LALITPUR	BIRDHA	75098	KAKORIYA	153320	BARODIYA	897	1165	396,100.00	277,270.00	118,830.00
27253	LALITPUR	BIRDHA	75098	KAKORIYA	153323	KAKORIYA	860	1117	379,780.00	265,846.00	113,934.00
27254	LALITPUR	BIRDHA	75098	KAKORIYA	153322	PATHARI	309	401	136,340.00	95,438.00	40,902.00
27255	LALITPUR	BIRDHA	75101	KAPASI	153261	AMAU KHERA	383	497	168,980.00	118,286.00	50,694.00
27256	LALITPUR	BIRDHA	75101	KAPASI	153264	BAMHORI PATHAR	454	589	200,260.00	140,182.00	60,078.00
27257	LALITPUR	BIRDHA	75101	KAPASI	153260	JAHAJ PURA	380	493	167,620.00	117,334.00	50,286.00
27258	LALITPUR	BIRDHA	75101	KAPASI	153267	KAPASI	844	1096	372,640.00	260,848.00	111,792.00

SNo.	District Name	Block Name	LGD Gram Panchayat	Gram Panchayat Name	LGD Village Code	Village Name	TOT_P_2011	Projected Population 2023	Total fund	SBM fund (70 %)	CFC (30%)
1	2	3	4	5	6	7	8	9	10	11	12
27259	LALITPUR	BIRDHA	268108	KUMROL	153196	KUMROLA	1121	1456	495,040.00	346,528.00	148,512.00
27260	LALITPUR	BIRDHA	268108	KUMROL	153214	PATHARI	438	569	193,460.00	135,422.00	58,038.00
27261	LALITPUR	BIRDHA	268108	KUMROL	153195	VIJAYPURA	531	689	234,260.00	163,982.00	70,278.00
27262	LALITPUR	BIRDHA	268131	MELWARA KLAN	153178	MAILWARA KALAN	1028	1335	453,900.00	317,730.00	136,170.00
27263	LALITPUR	BIRDHA	268131	MELWARA KLAN	153177	MAUMAFI	519	674	229,160.00	160,412.00	68,748.00
27264	LALITPUR	BIRDHA	75111	MUDARI	153313	BANSPUR	581	754	256,360.00	179,452.00	76,908.00
27265	LALITPUR	BIRDHA	75111	MUDARI	153301	CHONTRA GHAT	313	406	138,040.00	96,628.00	41,412.00
27266	LALITPUR	BIRDHA	75111	MUDARI	153299	MUDNARI	713	926	314,840.00	220,388.00	94,452.00
27267	LALITPUR	BIRDHA	75111	MUDARI	153300	SAIPURA KHALSA	361	469	159,460.00	111,622.00	47,838.00
27268	LALITPUR	BIRDHA	75113	NEEM KHERA	153282	KULUWA	128	166	56,440.00	39,508.00	16,932.00
27269	LALITPUR	BIRDHA	75113	NEEM KHERA	153281	NEEM KHERA	1184	1537	522,580.00	365,806.00	156,774.00
27270	LALITPUR	BIRDHA	268076	NIBAUAA	153225	BHONTA	589	765	260,100.00	182,070.00	78,030.00
27271	LALITPUR	BIRDHA	268076	NIBAUAA	153216	NIWAUWA	773	1004	341,360.00	238,952.00	102,408.00
27272	LALITPUR	BIRDHA	268076	NIBAUAA	153217	RAJORA	298	387	131,580.00	92,106.00	39,474.00
27273	LALITPUR	BIRDHA	267977	NUNALI	153229	NUNAWALI	1199	1557	529,380.00	370,566.00	158,814.00
27274	LALITPUR	BIRDHA	75114	PADNA	153291	CHIMNA	423	549	186,660.00	130,662.00	55,998.00
27275	LALITPUR	BIRDHA	75114	PADNA	153289	EMILIYA	230	299	101,660.00	71,162.00	30,498.00
27276	LALITPUR	BIRDHA	75114	PADNA	153293	KEWLARI	526	683	232,220.00	162,554.00	69,666.00
27277	LALITPUR	BIRDHA	75114	PADNA	153292	MAMDA	360	467	158,780.00	111,146.00	47,634.00
27278	LALITPUR	BIRDHA	75114	PADNA	153290	PADNA	518	673	228,820.00	160,174.00	68,646.00
27279	LALITPUR	BIRDHA	267951	PADORIYA	153239	BESRA	360	467	158,780.00	111,146.00	47,634.00
27280	LALITPUR	BIRDHA	267951	PADORIYA	153238	PADORIYA	935	1214	412,760.00	288,932.00	123,828.00
27281	LALITPUR	BIRDHA	268067	PALI GRAMEEN	153224	PALI RURAL	1271	1650	561,000.00	392,700.00	168,300.00
27282	LALITPUR	BIRDHA	75117	PIPARIYA JAGIR	153269	CHANDERA	1015	1318	448,120.00	313,684.00	134,436.00
27283	LALITPUR	BIRDHA	75117	PIPARIYA JAGIR	153270	KANPURA	171	222	75,480.00	52,836.00	22,644.00
27284	LALITPUR	BIRDHA	75117	PIPARIYA JAGIR	153268	PIPARIYA JAGIR	811	1053	358,020.00	250,614.00	107,406.00
27285	LALITPUR	BIRDHA	267986	PIPARIYAPALI	153283	PIPRIYA PALI	1008	1309	445,060.00	311,542.00	133,518.00
27286	LALITPUR	BIRDHA	267206	SAGORIYA	153258	SAGORIYA	1012	1314	446,760.00	312,732.00	134,028.00
27287	LALITPUR	BIRDHA	268123	SAIPURAMUJFTA	153248	RAMPURA	415	539	183,260.00	128,282.00	54,978.00
27288	LALITPUR	BIRDHA	268123	SAIPURAMUJFTA	153252	SEPURA MUNJAFTA	751	975	331,500.00	232,050.00	99,450.00
27289	LALITPUR	BIRDHA	75120	SALAIYA	153285	SALAIYA	1110	1441	489,940.00	342,958.00	146,982.00
27290	LALITPUR	BIRDHA	75122	SATAURA	153284	KALRO	963	1250	425,000.00	297,500.00	127,500.00
27291	LALITPUR	BIRDHA	75122	SATAURA	153207	KOKATA	198	257	87,380.00	61,166.00	26,214.00
27292	LALITPUR	BIRDHA	75122	SATAURA	153208	SATAURA	1371	1780	605,200.00	423,640.00	181,560.00
27293	LALITPUR	BIRDHA	75123	SEMARA	153319	GILTORA	722	937	318,580.00	223,006.00	95,574.00
27294	LALITPUR	BIRDHA	75123	SEMARA	153317	SEMARA	952	1236	420,240.00	294,168.00	126,072.00
27295	LALITPUR	BIRDHA	75124	SIMARDHA	153220	KHAI KHERA	106	138	46,920.00	32,844.00	14,076.00
27296	LALITPUR	BIRDHA	75124	SIMARDHA	153221	MADNA	148	192	65,280.00	45,696.00	19,584.00
27297	LALITPUR	BIRDHA	75124	SIMARDHA	153223	PATHARVIRAN	72	93	31,620.00	22,134.00	9,486.00
27298	LALITPUR	BIRDHA	75124	SIMARDHA	153222	SIMARDHA	1076	1397	474,980.00	332,486.00	142,494.00
27299	LALITPUR	BIRDHA	265571	TALGAON	153185	TALGAON	1227	1593	541,620.00	379,134.00	162,486.00
27300	LALITPUR	BIRDHA	75128	THAGARI	153227	KAITHORA	1017	1320	448,800.00	314,160.00	134,640.00

SNo.	District Name	Block Name	LGD Gram Panchayat	Gram Panchayat Name	LGD Village Code	Village Name	TOT_P_2011	Projected Population 2023	Total fund	SBM fund (70 %)	CFC (30%)
1	2	3	4	5	6	7	8	9	10	11	12
27301	LALITPUR	BIRDHA	75128	THAGARI	153226	KHIRIYA PALI	63	82	27,880.00	19,516.00	8,364.00
27302	LALITPUR	BIRDHA	75128	THAGARI	153228	THAGARI	856	1111	377,740.00	264,418.00	113,322.00
27303	LALITPUR	BIRDHA	75130	UMARIYA DONGRA	153298	PIPARIYA DONGRA	789	1024	348,160.00	243,712.00	104,448.00
27304	LALITPUR	BIRDHA	75130	UMARIYA DONGRA	153297	UMARIYA DONGRA	994	1291	438,940.00	307,258.00	131,682.00
27305	LALITPUR	BIRDHA	75131	UTTAM DHANA	153211	KUMROLA	492	639	217,260.00	152,082.00	65,178.00
27306	LALITPUR	BIRDHA	75131	UTTAM DHANA	153212	UTTAM DHANA	1324	1719	584,460.00	409,122.00	175,338.00
27307	LALITPUR	JAKHAURA	271211	ANDHER	153095	ANDHER	1127	1463	497,420.00	348,194.00	149,226.00
27308	LALITPUR	JAKHAURA	271211	ANDHER	153094	BAND PURA	820	1065	362,100.00	253,470.00	108,630.00
27309	LALITPUR	JAKHAURA	75134	ANDHIYRI	153081	ANDHIYRI	1335	1733	589,220.00	412,454.00	176,766.00
27310	LALITPUR	JAKHAURA	270265	BAADRON	152976	BADRAUN	993	1289	438,260.00	306,782.00	131,478.00
27311	LALITPUR	JAKHAURA	270265	BAADRON	152979	BUDERO	623	809	275,060.00	192,542.00	82,518.00
27312	LALITPUR	JAKHAURA	270265	BAADRON	152978	BUDHENDI	789	1024	348,160.00	243,712.00	104,448.00
27313	LALITPUR	JAKHAURA	75135	BAKHTAR	153097	BADORA	504	654	222,360.00	155,652.00	66,708.00
27314	LALITPUR	JAKHAURA	75135	BAKHTAR	153099	BAKHTAR	978	1270	431,800.00	302,260.00	129,540.00
27315	LALITPUR	JAKHAURA	75135	BAKHTAR	153098	GENCHWARA	695	902	306,680.00	214,676.00	92,004.00
27316	LALITPUR	JAKHAURA	75140	BHADRA	153053	BENAKATORAN	580	753	256,020.00	179,214.00	76,806.00
27317	LALITPUR	JAKHAURA	75140	BHADRA	153054	BHADRA	1059	1375	467,500.00	327,250.00	140,250.00
27318	LALITPUR	JAKHAURA	75142	BIGHA MAHAWAT	153096	BIGHA MAHAWAT	1022	1327	451,180.00	315,826.00	135,354.00
27319	LALITPUR	JAKHAURA	271315	BIGHAKHET	153103	BIGHA KHET	1069	1388	471,920.00	330,344.00	141,576.00
27320	LALITPUR	JAKHAURA	75143	BUCHA	153083	BIRORA	436	566	192,440.00	134,708.00	57,732.00
27321	LALITPUR	JAKHAURA	75143	BUCHA	153082	BUCHA	1365	1772	602,480.00	421,736.00	180,744.00
27322	LALITPUR	JAKHAURA	271072	CHAUSA	153154	BARDEHI	492	639	217,260.00	152,082.00	65,178.00
27323	LALITPUR	JAKHAURA	271072	CHAUSA	153152	CHONSA	592	769	261,460.00	183,022.00	78,438.00
27324	LALITPUR	JAKHAURA	271072	CHAUSA	153153	KACHRONDA GHAT	134	174	59,160.00	41,412.00	17,748.00
27325	LALITPUR	JAKHAURA	271224	CHITRA	153041	AGAR	707	918	312,120.00	218,484.00	93,636.00
27326	LALITPUR	JAKHAURA	271224	CHITRA	153040	CHITRA	716	930	316,200.00	221,340.00	94,860.00
27327	LALITPUR	JAKHAURA	75149	DHURWARA	152977	DHURWARA	1386	1800	612,000.00	428,400.00	183,600.00
27328	LALITPUR	JAKHAURA	75158	JAMORAMAFI	152989	BAJNO	873	1134	385,560.00	269,892.00	115,668.00
27329	LALITPUR	JAKHAURA	75158	JAMORAMAFI	152985	JAMORAMAFI	1075	1396	474,640.00	332,248.00	142,392.00
27330	LALITPUR	JAKHAURA	271301	JAMUNDHANA KHURD	153125	JAMUNDHANA KHURD	1227	1593	541,620.00	379,134.00	162,486.00
27331	LALITPUR	JAKHAURA	271301	JAMUNDHANA KHURD	153126	SURAUWA	348	452	153,680.00	107,576.00	46,104.00
27332	LALITPUR	JAKHAURA	75160	KAKRUWA	153145	KAKRUWA	1191	1546	525,640.00	367,948.00	157,692.00
27333	LALITPUR	JAKHAURA	75160	KAKRUWA	153144	MAHESH PURA	714	927	315,180.00	220,626.00	94,554.00
27334	LALITPUR	JAKHAURA	271366	KALAPAHAD	153077	CHAURSIL	506	657	223,380.00	156,366.00	67,014.00
27335	LALITPUR	JAKHAURA	271366	KALAPAHAD	153158	GENDORA	534	693	235,620.00	164,934.00	70,686.00
27336	LALITPUR	JAKHAURA	271366	KALAPAHAD	153076	KALA PAHAR	1398	1815	617,100.00	431,970.00	185,130.00
27337	LALITPUR	JAKHAURA	270114	KARIPAHADI	152992	KARIPAHARI	1215	1578	536,520.00	375,564.00	160,956.00
27338	LALITPUR	JAKHAURA	270287	KHURA	153085	KHURA	1160	1506	512,040.00	358,428.00	153,612.00
27339	LALITPUR	JAKHAURA	75169	LALITPUR RURAL	153110	SIWANI KHURD	917	1191	404,940.00	283,458.00	121,482.00
27340	LALITPUR	JAKHAURA	75171	MAHARRA	153106	AMARPUR	795	1032	350,880.00	245,616.00	105,264.00
27341	LALITPUR	JAKHAURA	75171	MAHARRA	153104	MAHARRA	664	862	293,080.00	205,156.00	87,924.00
27342	LALITPUR	JAKHAURA	271365	MAHRONI KHURD	153100	MAHRONI KHURD	1294	1680	571,200.00	399,840.00	171,360.00

SNo.	District Name	Block Name	LGD Gram Panchayat	Gram Panchayat Name	LGD Village Code	Village Name	TOT_P_2011	Projected Population 2023	Total fund	SBM fund (70 %)	CFC (30%)
1	2	3	4	5	6	7	8	9	10	11	12
27343	LALITPUR	JAKHAURA	270883	MANGUVAN	153080	MANGUWAN	1049	1362	463,080.00	324,156.00	138,924.00
27344	LALITPUR	JAKHAURA	271213	MINORA	153071	MINORA	1114	1446	491,640.00	344,148.00	147,492.00
27345	LALITPUR	JAKHAURA	271265	NIVAH0	153133	BARODA NAKIB	515	669	227,460.00	159,222.00	68,238.00
27346	LALITPUR	JAKHAURA	271265	NIVAH0	153132	GHUTARI	431	560	190,400.00	133,280.00	57,120.00
27347	LALITPUR	JAKHAURA	271265	NIVAH0	153130	NIWAHO	980	1272	432,480.00	302,736.00	129,744.00
27348	LALITPUR	JAKHAURA	271075	PANCHAURA	153044	KARARI	643	835	283,900.00	198,730.00	85,170.00
27349	LALITPUR	JAKHAURA	271075	PANCHAURA	153045	PANCHORA	1080	1402	476,680.00	333,676.00	143,004.00
27350	LALITPUR	JAKHAURA	75186	PATORA KHURD	153147	GANGARI	975	1266	430,440.00	301,308.00	129,132.00
27351	LALITPUR	JAKHAURA	75186	PATORA KHURD	153148	PATORA KHURD	1193	1549	526,660.00	368,662.00	157,998.00
27352	LALITPUR	JAKHAURA	75193	SAURAI	152993	SAURAI	1159	1505	511,700.00	358,190.00	153,510.00
27353	LALITPUR	JAKHAURA	75199	TILHARI	153049	IKAL GUWAN	714	927	315,180.00	220,626.00	94,554.00
27354	LALITPUR	JAKHAURA	75199	TILHARI	153050	SANKARWAR KALAN	783	1017	345,780.00	242,046.00	103,734.00
27355	LALITPUR	JAKHAURA	75199	TILHARI	153051	TILHARI	991	1287	437,580.00	306,306.00	131,274.00
27356	LALITPUR	MANDAWARA	269650	BADGANA	153490	BADGANA	1043	1354	460,360.00	322,252.00	138,108.00
27357	LALITPUR	MANDAWARA	269650	BADGANA	153501	KHAIRAI	129	167	56,780.00	39,746.00	17,034.00
27358	LALITPUR	MANDAWARA	269689	BADWAR	153589	BADWAR	772	1002	340,680.00	238,476.00	102,204.00
27359	LALITPUR	MANDAWARA	269689	BADWAR	153585	GARROLIMAUF	564	732	248,880.00	174,216.00	74,664.00
27360	LALITPUR	MANDAWARA	269689	BADWAR	153590	MANPURA	455	591	200,940.00	140,658.00	60,282.00
27361	LALITPUR	MANDAWARA	75206	BAMHORI KHURD	153584	BAMHORI KHURD	850	1104	375,360.00	262,752.00	112,608.00
27362	LALITPUR	MANDAWARA	75206	BAMHORI KHURD	153583	HANSARA	579	752	255,680.00	178,976.00	76,704.00
27363	LALITPUR	MANDAWARA	269708	BANGUAVA	153621	BANGUAN	453	588	199,920.00	139,944.00	59,976.00
27364	LALITPUR	MANDAWARA	269708	BANGUAVA	153620	BARAI	269	349	118,660.00	83,062.00	35,598.00
27365	LALITPUR	MANDAWARA	269708	BANGUAVA	153623	GONTHRA	56	73	24,820.00	17,374.00	7,446.00
27366	LALITPUR	MANDAWARA	269708	BANGUAVA	153622	PAPRO	121	157	53,380.00	37,366.00	16,014.00
27367	LALITPUR	MANDAWARA	269708	BANGUAVA	153618	THANGANA	270	351	119,340.00	83,538.00	35,802.00
27368	LALITPUR	MANDAWARA	269644	BANYANA	153505	BANYANA	1115	1448	492,320.00	344,624.00	147,696.00
27369	LALITPUR	MANDAWARA	75208	BARAUDIYA	153548	BARAUDIYA	1103	1432	486,880.00	340,816.00	146,064.00
27370	LALITPUR	MANDAWARA	75208	BARAUDIYA	153546	SINGARWARA	781	1014	344,760.00	241,332.00	103,428.00
27371	LALITPUR	MANDAWARA	75209	BARCHON	153516	BARCHON	987	1282	435,880.00	305,116.00	130,764.00
27372	LALITPUR	MANDAWARA	75209	BARCHON	153518	BUDHNI NARHAT	271	352	119,680.00	83,776.00	35,904.00
27373	LALITPUR	MANDAWARA	75209	BARCHON	153517	SAKTU	460	597	202,980.00	142,086.00	60,894.00
27374	LALITPUR	MANDAWARA	75211	BHONTI MADAWRA	153612	BHONTI MADAWRA	1034	1343	456,620.00	319,634.00	136,986.00
27375	LALITPUR	MANDAWARA	75212	CHHAPRONI	153556	CHHAPRONI	413	536	182,240.00	127,568.00	54,672.00
27376	LALITPUR	MANDAWARA	75212	CHHAPRONI	153557	GADOLI KHURD	399	518	176,120.00	123,284.00	52,836.00
27377	LALITPUR	MANDAWARA	75212	CHHAPRONI	153559	TISGINA	702	911	309,740.00	216,818.00	92,922.00
27378	LALITPUR	MANDAWARA	269735	CHITRAPUR	153576	BIGHAI	534	693	235,620.00	164,934.00	70,686.00
27379	LALITPUR	MANDAWARA	269735	CHITRAPUR	153569	CHHITRA PUR	673	874	297,160.00	208,012.00	89,148.00
27380	LALITPUR	MANDAWARA	269751	DAINPURA	153520	DAINPURA	898	1166	396,440.00	277,508.00	118,932.00
27381	LALITPUR	MANDAWARA	269751	DAINPURA	153513	MUDIYA	511	663	225,420.00	157,794.00	67,626.00
27382	LALITPUR	MANDAWARA	75215	DIDONIA	153611	AMODA	707	918	312,120.00	218,484.00	93,636.00
27383	LALITPUR	MANDAWARA	75215	DIDONIA	153609	DARUTALLA	375	487	165,580.00	115,906.00	49,674.00
27384	LALITPUR	MANDAWARA	75215	DIDONIA	153610	DIDONIA	753	978	332,520.00	232,764.00	99,756.00

SNo.	District Name	Block Name	LGD Gram Panchayat	Gram Panchayat Name	LGD Village Code	Village Name	TOT_P_2011	Projected Population 2023	Total fund	SBM fund (70 %)	CFC (30%)
1	2	3	4	5	6	7	8	9	10	11	12
27385	LALITPUR	MANDAWARA	75216	DIGWAR	153531	DAULAT PUR	275	357	121,380.00	84,966.00	36,414.00
27386	LALITPUR	MANDAWARA	75216	DIGWAR	153393	DIGWAR	1091	1417	481,780.00	337,246.00	144,534.00
27387	LALITPUR	MANDAWARA	75219	GADORA	153521	BHONTI NARHAT	139	180	61,200.00	42,840.00	18,360.00
27388	LALITPUR	MANDAWARA	75219	GADORA	153512	DHOLPURA	712	924	314,160.00	219,912.00	94,248.00
27389	LALITPUR	MANDAWARA	75219	GADORA	153522	GADORA	1368	1776	603,840.00	422,688.00	181,152.00
27390	LALITPUR	MANDAWARA	269617	GORA KACHYA	153558	GORA KACHHYA	1105	1435	487,900.00	341,530.00	146,370.00
27391	LALITPUR	MANDAWARA	75225	GURHA MAHDAWARA	153524	GURHA MAHDAWARA	1210	1571	534,140.00	373,898.00	160,242.00
27392	LALITPUR	MANDAWARA	75225	GURHA MAHDAWARA	153523	KHIRIYA UBARI	1104	1433	487,220.00	341,054.00	146,166.00
27393	LALITPUR	MANDAWARA	75226	GURYANA	153532	CHANDORA	540	701	238,340.00	166,838.00	71,502.00
27394	LALITPUR	MANDAWARA	75226	GURYANA	153536	DEORI	1467	1905	647,700.00	453,390.00	194,310.00
27395	LALITPUR	MANDAWARA	75226	GURYANA	153534	GURYANA	1362	1768	601,120.00	420,784.00	180,336.00
27396	LALITPUR	MANDAWARA	269723	HANSERA	153606	GORA KHURD	607	788	267,920.00	187,544.00	80,376.00
27397	LALITPUR	MANDAWARA	269723	HANSERA	153551	HANSERO	778	1010	343,400.00	240,380.00	103,020.00
27398	LALITPUR	MANDAWARA	269723	HANSERA	153607	PAHARI KHURD	288	374	127,160.00	89,012.00	38,148.00
27399	LALITPUR	MANDAWARA	75227	IKONA	153567	DANGLI	975	1266	430,440.00	301,308.00	129,132.00
27400	LALITPUR	MANDAWARA	75227	IKONA	153568	IKONA	1322	1716	583,440.00	408,408.00	175,032.00
27401	LALITPUR	MANDAWARA	75228	JALANDHAR	153602	AGRA	77	100	34,000.00	23,800.00	10,200.00
27402	LALITPUR	MANDAWARA	75228	JALANDHAR	153613	BIRONDA	457	593	201,620.00	141,134.00	60,486.00
27403	LALITPUR	MANDAWARA	75228	JALANDHAR	153601	JALANDHAR	1407	1827	621,180.00	434,826.00	186,354.00
27404	LALITPUR	MANDAWARA	269622	JAMAURA	153495	BAMHORI SINDWAHA	311	404	137,360.00	96,152.00	41,208.00
27405	LALITPUR	MANDAWARA	269622	JAMAURA	153494	JAMORA	434	564	191,760.00	134,232.00	57,528.00
27406	LALITPUR	MANDAWARA	269622	JAMAURA	153493	JILAUNI	273	354	120,360.00	84,252.00	36,108.00
27407	LALITPUR	MANDAWARA	269730	JHANKAR	153572	JHANKAR	765	993	337,620.00	236,334.00	101,286.00
27408	LALITPUR	MANDAWARA	269730	JHANKAR	153571	KHAIRPURA	735	954	324,360.00	227,052.00	97,308.00
27409	LALITPUR	MANDAWARA	75232	KHUTGUWAN	153581	BALNA	809	1050	357,000.00	249,900.00	107,100.00
27410	LALITPUR	MANDAWARA	75232	KHUTGUWAN	153580	KHUTGUWAN	878	1140	387,600.00	271,320.00	116,280.00
27411	LALITPUR	MANDAWARA	75232	KHUTGUWAN	153582	NADARI	463	601	204,340.00	143,038.00	61,302.00
27412	LALITPUR	MANDAWARA	75233	KURRAT	153595	JAITUPURA	530	688	233,920.00	163,744.00	70,176.00
27413	LALITPUR	MANDAWARA	75233	KURRAT	153596	KURRAT	1187	1541	523,940.00	366,758.00	157,182.00
27414	LALITPUR	MANDAWARA	75233	KURRAT	153597	LAKHANGER	748	971	330,140.00	231,098.00	99,042.00
27415	LALITPUR	MANDAWARA	75234	LIDHORA	153566	GANGCHARI	669	869	295,460.00	206,822.00	88,638.00
27416	LALITPUR	MANDAWARA	75234	LIDHORA	153560	HANSARI	719	934	317,560.00	222,292.00	95,268.00
27417	LALITPUR	MANDAWARA	75234	LIDHORA	153563	LIDHORA	999	1297	440,980.00	308,686.00	132,294.00
27418	LALITPUR	MANDAWARA	269746	MAKRIPUR	153508	LALITAPUR	508	660	224,400.00	157,080.00	67,320.00
27419	LALITPUR	MANDAWARA	269746	MAKRIPUR	153527	MAKRIPUR	599	778	264,520.00	185,164.00	79,356.00
27420	LALITPUR	MANDAWARA	75238	NEEMKHERA	153605	NEEMKHERA	756	982	333,880.00	233,716.00	100,164.00
27421	LALITPUR	MANDAWARA	75238	NEEMKHERA	153604	PARSATA	878	1140	387,600.00	271,320.00	116,280.00
27422	LALITPUR	MANDAWARA	75242	PINDAR	153574	PINDAR	1391	1806	614,040.00	429,828.00	184,212.00
27423	LALITPUR	MANDAWARA	75242	PINDAR	153575	PIPARIYA	472	613	208,420.00	145,894.00	62,526.00
27424	LALITPUR	MANDAWARA	269687	PISNARI	153562	PISNARI	1406	1826	620,840.00	434,588.00	186,252.00
27425	LALITPUR	MANDAWARA	75246	SARKHADI	153499	NAYA GAON	359	466	158,440.00	110,908.00	47,532.00
27426	LALITPUR	MANDAWARA	75246	SARKHADI	153498	SARKHADI	1209	1570	533,800.00	373,660.00	160,140.00

SNo.	District Name	Block Name	LGD Gram Panchayat	Gram Panchayat Name	LGD Village Code	Village Name	TOT_P_2011	Projected Population 2023	Total fund	SBM fund (70 %)	CFC (30%)
1	2	3	4	5	6	7	8	9	10	11	12
27427	LALITPUR	MANDAWARA	75249	TARAOI	153529	BAREJA	898	1166	396,440.00	277,508.00	118,932.00
27428	LALITPUR	MANDAWARA	75249	TARAOI	153509	MAHRAJ PURA	708	919	312,460.00	218,722.00	93,738.00
27429	LALITPUR	MANDAWARA	75249	TARAOI	153526	TARAOI	962	1249	424,660.00	297,262.00	127,398.00
27430	LALITPUR	MANDAWARA	269681	TORI	153592	DEORA	99	129	43,860.00	30,702.00	13,158.00
27431	LALITPUR	MANDAWARA	269681	TORI	153591	SEMAR KHERA	658	854	290,360.00	203,252.00	87,108.00
27432	LALITPUR	MANDAWARA	269681	TORI	153593	TORI	878	1140	387,600.00	271,320.00	116,280.00
27433	LALITPUR	MANDAWARA	75250	ULDANA KHURD	153617	BANDWA	170	221	75,140.00	52,598.00	22,542.00
27434	LALITPUR	MANDAWARA	75250	ULDANA KHURD	153616	SOLDA	586	761	258,740.00	181,118.00	77,622.00
27435	LALITPUR	MANDAWARA	75250	ULDANA KHURD	153615	ULDANA KHURD	1157	1502	510,680.00	357,476.00	153,204.00
27436	LALITPUR	MEHRONI	269796	AGORA	153418	AGORA	1168	1517	515,780.00	361,046.00	154,734.00
27437	LALITPUR	MEHRONI	75251	AGORI	153485	AGORI	1310	1701	578,340.00	404,838.00	173,502.00
27438	LALITPUR	MEHRONI	75254	BARON	153446	BAKSPUR	433	562	191,080.00	133,756.00	57,324.00
27439	LALITPUR	MEHRONI	75254	BARON	153442	BARON	1326	1722	585,480.00	409,836.00	175,644.00
27440	LALITPUR	MEHRONI	75254	BARON	153441	BHOOSRA	140	182	61,880.00	43,316.00	18,564.00
27441	LALITPUR	MEHRONI	269765	BARYO	153378	BARYO	1305	1694	575,960.00	403,172.00	172,788.00
27442	LALITPUR	MEHRONI	75259	BUDANI MADAWARA	153448	BUDANI MADAWARA	1373	1783	606,220.00	424,354.00	181,866.00
27443	LALITPUR	MEHRONI	75259	BUDANI MADAWARA	153474	DHURWARA	1190	1545	525,300.00	367,710.00	157,590.00
27444	LALITPUR	MEHRONI	75260	CHAUKI	153391	CHAUKI	1017	1320	448,800.00	314,160.00	134,640.00
27445	LALITPUR	MEHRONI	75260	CHAUKI	153530	DIGWAR	731	949	322,660.00	225,862.00	96,798.00
27446	LALITPUR	MEHRONI	75262	CHHAPRAT	153411	CHHAPRAT	1273	1653	562,020.00	393,414.00	168,606.00
27447	LALITPUR	MEHRONI	75262	CHHAPRAT	153392	GAGANIYA	295	383	130,220.00	91,154.00	39,066.00
27448	LALITPUR	MEHRONI	75265	DEORAN KALAN	153464	DEORAN KALAN	882	1145	389,300.00	272,510.00	116,790.00
27449	LALITPUR	MEHRONI	75265	DEORAN KALAN	153463	DEORANKHURD	889	1154	392,360.00	274,652.00	117,708.00
27450	LALITPUR	MEHRONI	75273	KEOLARI	153430	KEOLARI	1132	1470	499,800.00	349,860.00	149,940.00
27451	LALITPUR	MEHRONI	75274	KHATORA	153435	BUDHI	588	763	259,420.00	181,594.00	77,826.00
27452	LALITPUR	MEHRONI	75274	KHATORA	153434	KHATORA	1287	1671	568,140.00	397,698.00	170,442.00
27453	LALITPUR	MEHRONI	269792	KHIRIYABHARANJU	153436	KHIRIYABHARANJU	1102	1431	486,540.00	340,578.00	145,962.00
27454	LALITPUR	MEHRONI	269774	KISARDA	153410	KISARDA	1264	1641	557,940.00	390,558.00	167,382.00
27455	LALITPUR	MEHRONI	75281	LAHRAIN	153421	BANGARUWA	942	1223	415,820.00	291,074.00	124,746.00
27456	LALITPUR	MEHRONI	75281	LAHRAIN	153426	LAHRAIN	966	1254	426,360.00	298,452.00	127,908.00
27457	LALITPUR	MEHRONI	75286	MANIKPUR	153476	BHARTIA	116	151	51,340.00	35,938.00	15,402.00
27458	LALITPUR	MEHRONI	75286	MANIKPUR	153477	MANIKPUR	1397	1814	616,760.00	431,732.00	185,028.00
27459	LALITPUR	MEHRONI	269766	NEGUVA	153380	NAIGUWAN	1359	1765	600,100.00	420,070.00	180,030.00
27460	LALITPUR	MEHRONI	269771	NIVARI	153398	NIWARI	735	954	324,360.00	227,052.00	97,308.00
27461	LALITPUR	MEHRONI	269771	NIVARI	153405	PALI	709	921	313,140.00	219,198.00	93,942.00
27462	LALITPUR	MEHRONI	75290	PACHAUNDA	153412	PACHAUNDA	1070	1389	472,260.00	330,582.00	141,678.00
27463	LALITPUR	MEHRONI	75293	PATHRAI	153452	JAGARA	815	1058	359,720.00	251,804.00	107,916.00
27464	LALITPUR	MEHRONI	75293	PATHRAI	153451	PATHRAI	897	1165	396,100.00	277,270.00	118,830.00
27465	LALITPUR	MEHRONI	270107	PYASA	153475	CHAUMAHU	245	318	108,120.00	75,684.00	32,436.00
27466	LALITPUR	MEHRONI	270107	PYASA	153478	PYASA	988	1283	436,220.00	305,354.00	130,866.00
27467	LALITPUR	MEHRONI	75299	SARKAURA	153449	NAVAI	801	1040	353,600.00	247,520.00	106,080.00
27468	LALITPUR	MEHRONI	75299	SARKAURA	153424	SARKAURA	1115	1448	492,320.00	344,624.00	147,696.00

SNo.	District Name	Block Name	LGD Gram Panchayat	Gram Panchayat Name	LGD Village Code	Village Name	TOT_P_2011	Projected Population 2023	Total fund	SBM fund (70 %)	CFC (30%)
1	2	3	4	5	6	7	8	9	10	11	12
27469	LALITPUR	MEHRONI	270095	SIMIRIYA	153358	SIMARIYA	1317	1710	581,400.00	406,980.00	174,420.00
27470	LALITPUR	MEHRONI	270117	SUKULGUVA	153487	SUKAL GUAN	683	887	301,580.00	211,106.00	90,474.00
27471	LALITPUR	MEHRONI	270117	SUKULGUVA	153483	TEEKRA	663	861	292,740.00	204,918.00	87,822.00
27472	LALITPUR	TALBEHAT	75307	BAGHAURA	152962	BAGHAURA	1074	1394	473,960.00	331,772.00	142,188.00
27473	LALITPUR	TALBEHAT	75307	BAGHAURA	152963	HAJARIYA	519	674	229,160.00	160,412.00	68,748.00
27474	LALITPUR	TALBEHAT	75307	BAGHAURA	152961	KAKRELA	822	1067	362,780.00	253,946.00	108,834.00
27475	LALITPUR	TALBEHAT	75307	BAGHAURA	152964	NAYA KHERA	356	462	157,080.00	109,956.00	47,124.00
27476	LALITPUR	TALBEHAT	75309	BANGUWAN KALAN	153038	BANGUWAN KALAN	3642	4729	1,607,860.00	1,125,502.00	482,358.00
27477	LALITPUR	TALBEHAT	75310	BARAMA BIHAR	152890	BARAMA BIHAR	1053	1367	464,780.00	325,346.00	139,434.00
27478	LALITPUR	TALBEHAT	75310	BARAMA BIHAR	152888	JHARAR	336	436	148,240.00	103,768.00	44,472.00
27479	LALITPUR	TALBEHAT	75310	BARAMA BIHAR	152891	SARKHANDI	763	991	336,940.00	235,858.00	101,082.00
27480	LALITPUR	TALBEHAT	75310	BARAMA BIHAR	152889	SHAHPUR	284	369	125,460.00	87,822.00	37,638.00
27481	LALITPUR	TALBEHAT	75311	BARI KHURD	152952	BARI KALAN	671	871	296,140.00	207,298.00	88,842.00
27482	LALITPUR	TALBEHAT	75311	BARI KHURD	152950	BARI KHURD	923	1198	407,320.00	285,124.00	122,196.00
27483	LALITPUR	TALBEHAT	75316	BUDAONI	152924	BUDAONI	1317	1710	581,400.00	406,980.00	174,420.00
27484	LALITPUR	TALBEHAT	75316	BUDAONI	152897	CHANDRAPUR	856	1111	377,740.00	264,418.00	113,322.00
27485	LALITPUR	TALBEHAT	75317	CHOBARO	152917	BALARGUWAN	358	465	158,100.00	110,670.00	47,430.00
27486	LALITPUR	TALBEHAT	75317	CHOBARO	152918	CHOBARO	1403	1822	619,480.00	433,636.00	185,844.00
27487	LALITPUR	TALBEHAT	75318	CHUNGI	152972	CHUNGI	1018	1322	449,480.00	314,636.00	134,844.00
27488	LALITPUR	TALBEHAT	75318	CHUNGI	152971	MAVLAIN	645	837	284,580.00	199,206.00	85,374.00
27489	LALITPUR	TALBEHAT	271371	DHAMAKNA	152944	DHAMKANA	1243	1614	548,760.00	384,132.00	164,628.00
27490	LALITPUR	TALBEHAT	75322	GULENDA	152943	BHAWAR KALI	582	756	257,040.00	179,928.00	77,112.00
27491	LALITPUR	TALBEHAT	75322	GULENDA	152942	GULENDA	1158	1504	511,360.00	357,952.00	153,408.00
27492	LALITPUR	TALBEHAT	75326	KADESRA BANSI	152933	HASGUWAN	723	939	319,260.00	223,482.00	95,778.00
27493	LALITPUR	TALBEHAT	75326	KADESRA BANSI	152929	KADESRA BANSI	1116	1449	492,660.00	344,862.00	147,798.00
27494	LALITPUR	TALBEHAT	75326	KADESRA BANSI	152932	KADESRA KHURD	630	818	278,120.00	194,684.00	83,436.00
27495	LALITPUR	TALBEHAT	271369	KANDHARI KHURD	152907	KANDHARI KHURD	1060	1376	467,840.00	327,488.00	140,352.00
27496	LALITPUR	TALBEHAT	75330	KHAIRA DANG	152958	KHAIRA DANG	745	967	328,780.00	230,146.00	98,634.00
27497	LALITPUR	TALBEHAT	75330	KHAIRA DANG	152957	KHAIRI DANG	535	695	236,300.00	165,410.00	70,890.00
27498	LALITPUR	TALBEHAT	75330	KHAIRA DANG	152967	KHIRIYA DANG	316	410	139,400.00	97,580.00	41,820.00
27499	LALITPUR	TALBEHAT	75330	KHAIRA DANG	152959	SUNPURA	120	156	53,040.00	37,128.00	15,912.00
27500	LALITPUR	TALBEHAT	271390	MUKTORA	152882	BAIDORA	570	740	251,600.00	176,120.00	75,480.00
27501	LALITPUR	TALBEHAT	271390	MUKTORA	152883	MUKTORA	599	778	264,520.00	185,164.00	79,356.00
27502	LALITPUR	TALBEHAT	271390	MUKTORA	152885	SAHSUTI	54	70	23,800.00	16,660.00	7,140.00
27503	LALITPUR	TALBEHAT	271390	MUKTORA	152884	SMHASA	120	156	53,040.00	37,128.00	15,912.00
27504	LALITPUR	TALBEHAT	75340	RAJPURA	152966	BASWAHA	463	601	204,340.00	143,038.00	61,302.00
27505	LALITPUR	TALBEHAT	75340	RAJPURA	152965	KANGEER PURA	44	57	19,380.00	13,566.00	5,814.00
27506	LALITPUR	TALBEHAT	75340	RAJPURA	152968	RAJPURA	1249	1622	551,480.00	386,036.00	165,444.00
27507	LALITPUR	TALBEHAT	75342	RAMPURA KADWAR	152969	JJARWARA	469	609	207,060.00	144,942.00	62,118.00
27508	LALITPUR	TALBEHAT	75342	RAMPURA KADWAR	152970	RAMPURA KADWAR	1135	1474	501,160.00	350,812.00	150,348.00
27509	LALITPUR	TALBEHAT	75342	RAMPURA KADWAR	152960	SANSUA	298	387	131,580.00	92,106.00	39,474.00
27510	LALITPUR	TALBEHAT	271367	RARA	152937	RARA	1022	1327	451,180.00	315,826.00	135,354.00

SNo.	District Name	Block Name	LGD Gram Panchayat	Gram Panchayat Name	LGD Village Code	Village Name	TOT_P_2011	Projected Population 2023	Total fund	SBM fund (70 %)	CFC (30%)
1	2	3	4	5	6	7	8	9	10	11	12
27511	LALITPUR	TALBEHAT	75343	SARSEN	152915	DHAMNA	677	879	298,860.00	209,202.00	89,658.00
27512	LALITPUR	TALBEHAT	75343	SARSEN	152916	SARSEN	1008	1309	445,060.00	311,542.00	133,518.00
27513	LALITPUR	TALBEHAT	75345	SUNAUURA	152928	RADHAPUR	798	1036	352,240.00	246,568.00	105,672.00
27514	LALITPUR	TALBEHAT	75345	SUNAUURA	152926	SUNAUURA	807	1048	356,320.00	249,424.00	106,896.00
27515	LALITPUR	TALBEHAT	75350	UDGUWAN	152930	BANGUWAN KHURD	460	597	202,980.00	142,086.00	60,894.00
27516	LALITPUR	TALBEHAT	75350	UDGUWAN	152922	BHOPALPURA	217	282	95,880.00	67,116.00	28,764.00
27517	LALITPUR	TALBEHAT	75350	UDGUWAN	152931	TINDRA	595	773	262,820.00	183,974.00	78,846.00
27518	LALITPUR	TALBEHAT	75350	UDGUWAN	152923	UDGUWAN	739	960	326,400.00	228,480.00	97,920.00
27519	LUCKNOW	BAKSHI-KA-TALAB	75354	AHMEDPUR KHERA	143197	AHMEDPUR KHERA	890	1156	393,040.00	275,128.00	117,912.00
27520	LUCKNOW	BAKSHI-KA-TALAB	75354	AHMEDPUR KHERA	143196	DERAVA	622	808	274,720.00	192,304.00	82,416.00
27521	LUCKNOW	BAKSHI-KA-TALAB	75356	ALDAMPUR	143240	ALDAMPUR	1500	1948	662,320.00	463,624.00	198,696.00
27522	LUCKNOW	BAKSHI-KA-TALAB	75359	ASHNAHA	143210	ASHNAHA	1443	1874	637,160.00	446,012.00	191,148.00
27523	LUCKNOW	BAKSHI-KA-TALAB	75359	ASHNAHA	143211	BHIKHARIPUR	588	763	259,420.00	181,594.00	77,826.00
27524	LUCKNOW	BAKSHI-KA-TALAB	75370	BHAGAUTIPUR	143177	BHAGAUTIPUR	833	1082	367,880.00	257,516.00	110,364.00
27525	LUCKNOW	BAKSHI-KA-TALAB	75370	BHAGAUTIPUR	143206	BHATESUA	777	1009	343,060.00	240,142.00	102,918.00
27526	LUCKNOW	BAKSHI-KA-TALAB	75371	BHAKHAMAU	143307	BHAKAAMAU	2900	3765	1,280,100.00	896,070.00	384,030.00
27527	LUCKNOW	BAKSHI-KA-TALAB	75372	BHARGAHANA	143225	BHARGAHANA	1279	1661	564,740.00	395,318.00	169,422.00
27528	LUCKNOW	BAKSHI-KA-TALAB	75372	BHARGAHANA	143223	HALOOPUR	312	405	137,700.00	96,390.00	41,310.00
27529	LUCKNOW	BAKSHI-KA-TALAB	75372	BHARGAHANA	143224	RAMPUR BABU	727	944	320,960.00	224,672.00	96,288.00
27530	LUCKNOW	BAKSHI-KA-TALAB	75373	BHARSAR	143286	BHARSAR	1253	1627	553,180.00	387,226.00	165,954.00
27531	LUCKNOW	BAKSHI-KA-TALAB	75373	BHARSAR	143285	TARANPUR	783	1017	345,780.00	242,046.00	103,734.00
27532	LUCKNOW	BAKSHI-KA-TALAB	75376	CHAK PRITHVIPUR	143250	ARJUNPUR	1089	1414	480,760.00	336,532.00	144,228.00
27533	LUCKNOW	BAKSHI-KA-TALAB	75376	CHAK PRITHVIPUR	143249	CHAK PRITHVIPUR	1222	1587	539,580.00	377,706.00	161,874.00
27534	LUCKNOW	BAKSHI-KA-TALAB	75378	CHANDANAPUR	143209	CHANDANAPUR	1267	1645	559,300.00	391,510.00	167,790.00
27535	LUCKNOW	BAKSHI-KA-TALAB	75381	DARIAPUR	143242	BAJPUR GANGAURA	713	926	314,840.00	220,388.00	94,452.00
27536	LUCKNOW	BAKSHI-KA-TALAB	75381	DARIAPUR	143243	DARIAPUR	862	1119	380,460.00	266,322.00	114,138.00
27537	LUCKNOW	BAKSHI-KA-TALAB	264931	DAULATPUR	143254	CHAK BANKAT	532	691	234,940.00	164,458.00	70,482.00
27538	LUCKNOW	BAKSHI-KA-TALAB	264931	DAULATPUR	143255	DAULATPUR	629	817	277,780.00	194,446.00	83,334.00
27539	LUCKNOW	BAKSHI-KA-TALAB	264942	DHANAUHRI	143296	DAHANAURI	806	1047	355,980.00	249,186.00	106,794.00
27540	LUCKNOW	BAKSHI-KA-TALAB	264942	DHANAUHRI	143278	NAGAVAMAU KHURD	564	732	248,880.00	174,216.00	74,664.00
27541	LUCKNOW	BAKSHI-KA-TALAB	264938	DIGOI	143274	DIGOI	1000	1298	441,320.00	308,924.00	132,396.00
27542	LUCKNOW	BAKSHI-KA-TALAB	75384	DILVASI	143203	DILVASI	1132	1470	499,800.00	349,860.00	149,940.00
27543	LUCKNOW	BAKSHI-KA-TALAB	75384	DILVASI	143205	KHANPUR	771	1001	340,340.00	238,238.00	102,102.00
27544	LUCKNOW	BAKSHI-KA-TALAB	75384	DILVASI	143204	PATTI	755	980	333,200.00	233,240.00	99,960.00
27545	LUCKNOW	BAKSHI-KA-TALAB	264936	DURJANPUR	143280	DURJANPUR	758	984	334,560.00	234,192.00	100,368.00
27546	LUCKNOW	BAKSHI-KA-TALAB	264936	DURJANPUR	143281	RAJPUR	467	606	206,040.00	144,228.00	61,812.00
27547	LUCKNOW	BAKSHI-KA-TALAB	75388	GOHANA KHURD	143180	GOHANA KHURD	1443	1874	637,160.00	446,012.00	191,148.00
27548	LUCKNOW	BAKSHI-KA-TALAB	264928	HANUMANTPUR	143208	HANUMANTPUR	1449	1881	639,540.00	447,678.00	191,862.00
27549	LUCKNOW	BAKSHI-KA-TALAB	264941	KAURIAMAU	143303	HAJICHAK	295	383	130,220.00	91,154.00	39,066.00
27550	LUCKNOW	BAKSHI-KA-TALAB	264941	KAURIAMAU	143304	KAURIAMAU	1166	1514	514,760.00	360,332.00	154,428.00
27551	LUCKNOW	BAKSHI-KA-TALAB	75399	KHESRAVAN	143251	KAMALPUR SIRSA	817	1061	360,740.00	252,518.00	108,222.00
27552	LUCKNOW	BAKSHI-KA-TALAB	75399	KHESRAVAN	143247	KHESRAVAN	992	1288	437,920.00	306,544.00	131,376.00

SNo.	District Name	Block Name	LGD Gram Panchayat	Gram Panchayat Name	LGD Village Code	Village Name	TOT_P_2011	Projected Population 2023	Total fund	SBM fund (70 %)	CFC (30%)
1	2	3	4	5	6	7	8	9	10	11	12
27553	LUCKNOW	BAKSHI-KA-TALAB	75400	KISHUNPUR	143201	KARSANDA	574	745	253,300.00	177,310.00	75,990.00
27554	LUCKNOW	BAKSHI-KA-TALAB	75400	KISHUNPUR	143202	KISHUNPUR	1210	1571	534,140.00	373,898.00	160,242.00
27555	LUCKNOW	BAKSHI-KA-TALAB	75402	KUNAURA SHAHPUR	143214	KUNAURA	1503	1952	663,680.00	464,576.00	199,104.00
27556	LUCKNOW	BAKSHI-KA-TALAB	75402	KUNAURA SHAHPUR	143212	LALPUR	695	902	306,680.00	214,676.00	92,004.00
27557	LUCKNOW	BAKSHI-KA-TALAB	75402	KUNAURA SHAHPUR	143213	SHAHPUR NAJOL	634	823	279,820.00	195,874.00	83,946.00
27558	LUCKNOW	BAKSHI-KA-TALAB	75403	LODHAULI	143183	LODHAULI	1075	1396	474,640.00	332,248.00	142,392.00
27559	LUCKNOW	BAKSHI-KA-TALAB	75403	LODHAULI	143184	MANPUR RAJA	748	971	330,140.00	231,098.00	99,042.00
27560	LUCKNOW	BAKSHI-KA-TALAB	273250	MADHOPUR	143188	MADHOPUR	748	971	330,140.00	231,098.00	99,042.00
27561	LUCKNOW	BAKSHI-KA-TALAB	273250	MADHOPUR	143187	SARAY USRANA	493	640	217,600.00	152,320.00	65,280.00
27562	LUCKNOW	BAKSHI-KA-TALAB	75406	MAJHERIA	143272	MAJHERIA	797	1035	351,900.00	246,330.00	105,570.00
27563	LUCKNOW	BAKSHI-KA-TALAB	75406	MAJHERIA	143271	PARVATPUR	818	1062	361,080.00	252,756.00	108,324.00
27564	LUCKNOW	BAKSHI-KA-TALAB	75406	MAJHERIA	143267	SHIVKHAR	410	532	180,880.00	126,616.00	54,264.00
27565	LUCKNOW	BAKSHI-KA-TALAB	273262	MANDAULI	143264	BEHARKARAUNDI	331	430	146,200.00	102,340.00	43,860.00
27566	LUCKNOW	BAKSHI-KA-TALAB	273262	MANDAULI	143263	MANDAULI KHURD	1456	1890	642,600.00	449,820.00	192,780.00
27567	LUCKNOW	BAKSHI-KA-TALAB	75411	MAVAIKALA	143295	KHANTARI	929	1206	410,040.00	287,028.00	123,012.00
27568	LUCKNOW	BAKSHI-KA-TALAB	75411	MAVAIKALA	143294	MAVAIKALA	972	1262	429,080.00	300,356.00	128,724.00
27569	LUCKNOW	BAKSHI-KA-TALAB	75414	MOHMMADPUR GARHI	143236	MOHMMADPUR GARHI	1309	1700	578,000.00	404,600.00	173,400.00
27570	LUCKNOW	BAKSHI-KA-TALAB	264949	PALIA	143235	PALIA	1045	1357	461,380.00	322,966.00	138,414.00
27571	LUCKNOW	BAKSHI-KA-TALAB	75421	PALPUR	143192	BANGAON	730	948	322,320.00	225,624.00	96,696.00
27572	LUCKNOW	BAKSHI-KA-TALAB	75421	PALPUR	143193	KAMALPUR KAYASTHA	277	360	122,400.00	85,680.00	36,720.00
27573	LUCKNOW	BAKSHI-KA-TALAB	75421	PALPUR	143194	PALPUR	921	1196	406,640.00	284,648.00	121,992.00
27574	LUCKNOW	BAKSHI-KA-TALAB	264939	PARA	143318	PARA	1437	1866	634,440.00	444,108.00	190,332.00
27575	LUCKNOW	BAKSHI-KA-TALAB	75423	PARSAU	143289	BHESI	452	587	199,580.00	139,706.00	59,874.00
27576	LUCKNOW	BAKSHI-KA-TALAB	75423	PARSAU	143288	PARSAU	1329	1726	586,840.00	410,788.00	176,052.00
27577	LUCKNOW	BAKSHI-KA-TALAB	75423	PARSAU	143290	SINGHPUR	496	644	218,960.00	153,272.00	65,688.00
27578	LUCKNOW	BAKSHI-KA-TALAB	264929	PRITHVII NAGAR	143199	AKBARPUR	676	878	298,520.00	208,964.00	89,556.00
27579	LUCKNOW	BAKSHI-KA-TALAB	264929	PRITHVII NAGAR	143198	PIRTHI NAGAR	774	1005	341,700.00	239,190.00	102,510.00
27580	LUCKNOW	BAKSHI-KA-TALAB	75408	RAJAPUR SALEMPUR	143291	MALHIPUR	474	615	209,100.00	146,370.00	62,730.00
27581	LUCKNOW	BAKSHI-KA-TALAB	75408	RAJAPUR SALEMPUR	143292	RAJAPUR SALEMPUR	757	983	334,220.00	233,954.00	100,266.00
27582	LUCKNOW	BAKSHI-KA-TALAB	244269	REWAMAU	143352	REWAMAU	318	413	140,420.00	98,294.00	42,126.00
27583	LUCKNOW	BAKSHI-KA-TALAB	75427	SAHADAT NAGAR	143168	GARHA	1139	1479	502,860.00	352,002.00	150,858.00
27584	LUCKNOW	BAKSHI-KA-TALAB	75427	SAHADAT NAGAR	143167	SAHADAT NAGAR	243	316	107,440.00	75,208.00	32,232.00
27585	LUCKNOW	BAKSHI-KA-TALAB	264914	SARAI DAMU	143178	SARAI DAMU	1081	1404	477,360.00	334,152.00	143,208.00
27586	LUCKNOW	BAKSHI-KA-TALAB	264947	SARSAVA	143293	SARSAVA	1252	1626	552,840.00	386,988.00	165,852.00
27587	LUCKNOW	BAKSHI-KA-TALAB	75429	SHIVARI	143179	SHIVARI	1536	1994	677,960.00	474,572.00	203,388.00
27588	LUCKNOW	BAKSHI-KA-TALAB	75430	SINGHAMAU	143259	SHAHPUR RAJA	758	984	334,560.00	234,192.00	100,368.00
27589	LUCKNOW	BAKSHI-KA-TALAB	75430	SINGHAMAU	143261	SINGHAMAU	1548	2010	683,400.00	478,380.00	205,020.00
27590	LUCKNOW	BAKSHI-KA-TALAB	75433	SUBANSHIPUR	143221	PUHUPPUR	1002	1301	442,340.00	309,638.00	132,702.00
27591	LUCKNOW	BAKSHI-KA-TALAB	75433	SUBANSHIPUR	143222	SUBANSHIPUR	730	948	322,320.00	225,624.00	96,696.00
27592	LUCKNOW	BAKSHI-KA-TALAB	264948	SUBHAN NAGAR ARIGAWAN	143229	DARAUNA	375	487	165,580.00	115,906.00	49,674.00
27593	LUCKNOW	BAKSHI-KA-TALAB	264948	SUBHAN NAGAR ARIGAWAN	143234	SUBHAN NAGAR ARIGAWAN	926	1202	408,680.00	286,076.00	122,604.00
27594	LUCKNOW	BAKSHI-KA-TALAB	75435	TIKARI	143232	KARIMNAGAR	706	917	311,780.00	218,246.00	93,534.00

SNo.	District Name	Block Name	LGD Gram Panchayat	Gram Panchayat Name	LGD Village Code	Village Name	TOT_P_2011	Projected Population 2023	Total fund	SBM fund (70 %)	CFC (30%)
1	2	3	4	5	6	7	8	9	10	11	12
27595	LUCKNOW	BAKSHI-KA-TALAB	75436	UNAI	143244	HEMI	599	778	264,520.00	185,164.00	79,356.00
27596	LUCKNOW	BAKSHI-KA-TALAB	75436	UNAI	143245	UNAI	1018	1322	449,480.00	314,636.00	134,844.00
27597	LUCKNOW	CHINHAT	75452	DHOBAILA	143341	DHOVAILA	470	610	207,400.00	145,180.00	62,220.00
27598	LUCKNOW	CHINHAT	75452	DHOBAILA	143339	KAMLABAD	391	508	172,720.00	120,904.00	51,816.00
27599	LUCKNOW	CHINHAT	75452	DHOBAILA	143338	KAMLAPUR	213	277	94,180.00	65,926.00	28,254.00
27600	LUCKNOW	CHINHAT	265316	FARRUKHABAD	143336	FARRUKHABAD	842	1093	371,620.00	260,134.00	111,486.00
27601	LUCKNOW	CHINHAT	265316	FARRUKHABAD	143337	SAIDAPUR	468	608	206,720.00	144,704.00	62,016.00
27602	LUCKNOW	CHINHAT	249234	KONDRI BHOLI	143340	KONDRI BHOLI	642	834	283,560.00	198,492.00	85,068.00
27603	LUCKNOW	CHINHAT	249234	KONDRI BHOLI	143333	LAXMI PUR	493	640	217,600.00	152,320.00	65,280.00
27604	LUCKNOW	CHINHAT	75458	MEHORA	143454	MEHORA	1441	1871	636,140.00	445,298.00	190,842.00
27605	LUCKNOW	CHINHAT	265288	NARENDI	143452	NARENDI	1051	1365	464,100.00	324,870.00	139,230.00
27606	LUCKNOW	CHINHAT	75463	PALHRI	143344	PALHRI	1310	1701	578,340.00	404,838.00	173,502.00
27607	LUCKNOW	CHINHAT	265289	PASHCHIM GAON	143328	PASHCHIM GAON	767	996	338,640.00	237,048.00	101,592.00
27608	LUCKNOW	CHINHAT	265289	PASHCHIM GAON	143329	PURWA	460	597	202,980.00	142,086.00	60,894.00
27609	LUCKNOW	CHINHAT	265290	SAIRPUR	143335	POORAB GAON	671	871	296,140.00	207,298.00	88,842.00
27610	LUCKNOW	CHINHAT	265290	SAIRPUR	143334	SAIRPUR	1076	1397	474,980.00	332,486.00	142,494.00
27611	LUCKNOW	CHINHAT	265283	SIKANDERPUR KHURD	143458	SIKANDERPUR KHURD	1360	1766	600,440.00	420,308.00	180,132.00
27612	LUCKNOW	GOSAIGANJ	265756	AKARAHDOO	143664	AKARHANDOO	1238	1607	546,380.00	382,466.00	163,914.00
27613	LUCKNOW	GOSAIGANJ	75473	ASTI	143650	ASTI	1531	1988	675,920.00	473,144.00	202,776.00
27614	LUCKNOW	GOSAIGANJ	75474	BADHAULI	143658	BADHAULI	1023	1328	451,520.00	316,064.00	135,456.00
27615	LUCKNOW	GOSAIGANJ	75474	BADHAULI	143657	KARSANDA	670	870	295,800.00	207,060.00	88,740.00
27616	LUCKNOW	GOSAIGANJ	75476	BAJGAHEYA	143673	BAJGAHEYA	1248	1620	550,800.00	385,560.00	165,240.00
27617	LUCKNOW	GOSAIGANJ	75476	BAJGAHEYA	143674	KHAWAS KHERA	923	1198	407,320.00	285,124.00	122,196.00
27618	LUCKNOW	GOSAIGANJ	75477	BAJOOPUR	143577	BAJOOPUR	918	1192	405,280.00	283,696.00	121,584.00
27619	LUCKNOW	GOSAIGANJ	75477	BAJOOPUR	143579	BAKHARI	917	1191	404,940.00	283,458.00	121,482.00
27620	LUCKNOW	GOSAIGANJ	75479	BARUWA	143641	BARUWA	1440	1870	635,800.00	445,060.00	190,740.00
27621	LUCKNOW	GOSAIGANJ	75479	BARUWA	143642	BASTAULI	526	683	232,220.00	162,554.00	69,666.00
27622	LUCKNOW	GOSAIGANJ	75481	BASTEYA	143625	BASTEYA	1526	1981	673,540.00	471,478.00	202,062.00
27623	LUCKNOW	GOSAIGANJ	75482	BEGARIYA	143582	ALIYA MAU	557	723	245,820.00	172,074.00	73,746.00
27624	LUCKNOW	GOSAIGANJ	75482	BEGARIYA	143581	BEGARIYA	1149	1492	507,280.00	355,096.00	152,184.00
27625	LUCKNOW	GOSAIGANJ	75483	BELI	143618	BELI	1557	2022	687,480.00	481,236.00	206,244.00
27626	LUCKNOW	GOSAIGANJ	265363	BHATWARA	143602	BHATWARA	1004	1304	443,360.00	310,352.00	133,008.00
27627	LUCKNOW	GOSAIGANJ	75485	BHAURA KHURD	143617	BHAURA KHURD	1415	1837	624,580.00	437,206.00	187,374.00
27628	LUCKNOW	GOSAIGANJ	75485	BHAURA KHURD	143655	BHAURAKALLA	806	1047	355,980.00	249,186.00	106,794.00
27629	LUCKNOW	GOSAIGANJ	75487	CHURHEYA	143565	CHURHIYA	1005	1305	443,700.00	310,590.00	133,110.00
27630	LUCKNOW	GOSAIGANJ	75487	CHURHEYA	143565	CHURASI	690	896	304,640.00	213,248.00	91,392.00
27631	LUCKNOW	GOSAIGANJ	265757	DAEETIKAR	143611	DAEETIKAR	1163	1510	513,400.00	359,380.00	154,020.00
27632	LUCKNOW	GOSAIGANJ	265758	DAUDPUR SAIDAPUR	143626	DAUDPUR SAIDAPUR	1019	1323	449,820.00	314,874.00	134,946.00
27633	LUCKNOW	GOSAIGANJ	75489	DULAR MAU	143568	DHAKAWA	637	827	281,180.00	196,826.00	84,354.00
27634	LUCKNOW	GOSAIGANJ	75489	DULAR MAU	143569	DULAR MAU	997	1295	440,300.00	308,210.00	132,090.00
27635	LUCKNOW	GOSAIGANJ	75491	ECHWAILYA	143624	ECHWAILYA	840	1091	370,940.00	259,658.00	111,282.00
27636	LUCKNOW	GOSAIGANJ	75491	ECHWAILYA	143623	PAHASA	474	615	209,100.00	146,370.00	62,730.00

SNo.	District Name	Block Name	LGD Gram Panchayat	Gram Panchayat Name	LGD Village Code	Village Name	TOT_P_2011	Projected Population 2023	Total fund	SBM fund (70 %)	CFC (30%)
1	2	3	4	5	6	7	8	9	10	11	12
27637	LUCKNOW	GOSAIGANJ	75496	GOMI KHERA	143647	GOMI KHERA	1404	1823	619,820.00	433,874.00	185,946.00
27638	LUCKNOW	GOSAIGANJ	75498	HASANAPUR	143632	HASANAPUR	1147	1489	506,260.00	354,382.00	151,878.00
27639	LUCKNOW	GOSAIGANJ	75498	HASANAPUR	143631	KUTUBPUR	530	688	233,920.00	163,744.00	70,176.00
27640	LUCKNOW	GOSAIGANJ	265759	ISMAIL NAGAR	143668	ISMAIL NAGAR	1150	1493	507,620.00	355,334.00	152,286.00
27641	LUCKNOW	GOSAIGANJ	75501	KABIR PUR	143599	KABIR PUR	1566	2033	691,220.00	483,854.00	207,366.00
27642	LUCKNOW	GOSAIGANJ	75501	KABIR PUR	143596	MUZZAM NAGAR	753	978	332,520.00	232,764.00	99,756.00
27643	LUCKNOW	GOSAIGANJ	75508	MAHURA KHURD	143630	MAHURA KHURD	1417	1840	625,600.00	437,920.00	187,680.00
27644	LUCKNOW	GOSAIGANJ	265362	MALOOKPUR	143567	MALOOKPUR	1104	1433	487,220.00	341,054.00	146,166.00
27645	LUCKNOW	GOSAIGANJ	244205	MAMAIMAU	143661	MAMAIMAU	1320	1714	582,760.00	407,932.00	174,828.00
27646	LUCKNOW	GOSAIGANJ	75516	MOHAMMADABAD	143639	CHAMARTALIYA	832	1080	367,200.00	257,040.00	110,160.00
27647	LUCKNOW	GOSAIGANJ	75516	MOHAMMADABAD	143638	CHAUGANPUR	605	786	267,240.00	187,068.00	80,172.00
27648	LUCKNOW	GOSAIGANJ	75516	MOHAMMADABAD	143636	FATEHPUR	871	1131	384,540.00	269,178.00	115,362.00
27649	LUCKNOW	GOSAIGANJ	75516	MOHAMMADABAD	143637	MOHAMMADABAD	617	801	272,340.00	190,638.00	81,702.00
27650	LUCKNOW	GOSAIGANJ	75520	NOORPUR BEHATA	143570	NOORPUR BEHATA	1486	1929	655,860.00	459,102.00	196,758.00
27651	LUCKNOW	GOSAIGANJ	75520	NOORPUR BEHATA	143571	SALLAHIMAU	919	1193	405,620.00	283,934.00	121,686.00
27652	LUCKNOW	GOSAIGANJ	75522	PANJSARA	143651	PANJSARA	1869	2427	825,180.00	577,626.00	247,554.00
27653	LUCKNOW	GOSAIGANJ	75527	RAYPUR	143621	DEH RAMAU	588	763	259,420.00	181,594.00	77,826.00
27654	LUCKNOW	GOSAIGANJ	75527	RAYPUR	143613	RAYPUR	872	1132	384,880.00	269,416.00	115,464.00
27655	LUCKNOW	GOSAIGANJ	75527	RAYPUR	143614	SADARAPUR	339	440	149,600.00	104,720.00	44,880.00
27656	LUCKNOW	GOSAIGANJ	75533	SEKHANAPUR	143627	SEKHANAPUR	1044	1356	461,040.00	322,728.00	138,312.00
27657	LUCKNOW	GOSAIGANJ	75535	SEMANAPUR	143592	KORIYANI	976	1267	430,780.00	301,546.00	129,234.00
27658	LUCKNOW	GOSAIGANJ	75535	SEMANAPUR	143590	SEMANAPUR	1078	1400	476,000.00	333,200.00	142,800.00
27659	LUCKNOW	GOSAIGANJ	75536	SEMARAPITPUR	143610	SEMARAPITPUR	1297	1684	572,560.00	400,792.00	171,768.00
27660	LUCKNOW	GOSAIGANJ	75537	SIDDHUPURA	143608	HABUAPUR	1041	1352	459,680.00	321,776.00	137,904.00
27661	LUCKNOW	GOSAIGANJ	75537	SIDDHUPURA	143604	SIDDHUPURA	501	651	221,340.00	154,938.00	66,402.00
27662	LUCKNOW	KAKORI	75544	BANSHIGARHI	143365	BANSHIGARHI	1499	1946	661,640.00	463,148.00	198,492.00
27663	LUCKNOW	KAKORI	75547	BASRELA	143415	BASRELA	1535	1993	677,620.00	474,334.00	203,286.00
27664	LUCKNOW	KAKORI	75551	DASHAARI	143373	DASHAARI	1422	1846	627,640.00	439,348.00	188,292.00
27665	LUCKNOW	KAKORI	75551	DASHAARI	143380	RAIPUR	898	1166	396,440.00	277,508.00	118,932.00
27666	LUCKNOW	KAKORI	75555	GAHALWARA	143403	GAHALWARA	1020	1324	450,160.00	315,112.00	135,048.00
27667	LUCKNOW	KAKORI	75555	GAHALWARA	143418	REVARI	908	1179	400,860.00	280,602.00	120,258.00
27668	LUCKNOW	KAKORI	75557	GOHRA MAU	143389	GOHRA MAU	1481	1923	653,820.00	457,674.00	196,146.00
27669	LUCKNOW	KAKORI	265359	IBRAHIM GANJ	143423	IBRAHIM GANJ	1110	1441	489,940.00	342,958.00	146,982.00
27670	LUCKNOW	KAKORI	265359	IBRAHIM GANJ	143424	MADARPUR	762	989	336,260.00	235,382.00	100,878.00
27671	LUCKNOW	KAKORI	265351	JAGTAPUR	143359	ALLUPUR	492	639	217,260.00	152,082.00	65,178.00
27672	LUCKNOW	KAKORI	265351	JAGTAPUR	143358	JAGTAPUR	659	856	291,040.00	203,728.00	87,312.00
27673	LUCKNOW	KAKORI	75564	KARIMABAD	143394	KARIMABAD	1421	1845	627,300.00	439,110.00	188,190.00
27674	LUCKNOW	KAKORI	75565	KARJHAN	143407	AJMATNAGAR	352	457	155,380.00	108,766.00	46,614.00
27675	LUCKNOW	KAKORI	75565	KARJHAN	143390	KARJHAN	1220	1584	538,560.00	376,992.00	161,568.00
27676	LUCKNOW	KAKORI	75565	KARJHAN	143408	MAHMOODPUR	214	278	94,520.00	66,164.00	28,356.00
27677	LUCKNOW	KAKORI	75570	KUSMARI	143357	KUSMARI	959	1245	423,300.00	296,310.00	126,990.00
27678	LUCKNOW	KAKORI	75570	KUSMARI	143355	PADRA THAVAR	665	863	293,420.00	205,394.00	88,026.00

SNo.	District Name	Block Name	LGD Gram Panchayat	Gram Panchayat Name	LGD Village Code	Village Name	TOT_P_2011	Projected Population 2023	Total fund	SBM fund (70 %)	CFC (30%)
1	2	3	4	5	6	7	8	9	10	11	12
27679	LUCKNOW	KAKORI	75571	KUSMI	143402	ADAMPUR INDWARA	484	628	213,520.00	149,464.00	64,056.00
27680	LUCKNOW	KAKORI	75571	KUSMI	143400	KUSMI	858	1114	378,760.00	265,132.00	113,628.00
27681	LUCKNOW	KAKORI	265349	MAN BHVANA	143353	MAN MAUNA	1043	1354	460,360.00	322,252.00	138,108.00
27682	LUCKNOW	KAKORI	75574	MUBARAKPUR	143393	CHAKPERVA	577	749	254,660.00	178,262.00	76,398.00
27683	LUCKNOW	KAKORI	75574	MUBARAKPUR	143391	CHILOKI	638	828	281,520.00	197,064.00	84,456.00
27684	LUCKNOW	KAKORI	75574	MUBARAKPUR	143392	MUBARAKPUR	598	776	263,840.00	184,688.00	79,152.00
27685	LUCKNOW	KAKORI	75575	MUZAFFAR PUR	143378	BITHONA	796	1034	351,560.00	246,092.00	105,468.00
27686	LUCKNOW	KAKORI	75575	MUZAFFAR PUR	143379	MUZAFFAR PUR	1196	1553	528,020.00	369,614.00	158,406.00
27687	LUCKNOW	KAKORI	75575	MUZAFFAR PUR	143377	PALIYA	1168	1517	515,780.00	361,046.00	154,734.00
27688	LUCKNOW	KAKORI	265358	PURAINA	143426	PURAINA	1488	1932	656,880.00	459,816.00	197,064.00
27689	LUCKNOW	KAKORI	75579	SAIPHALPUR	143410	DARIYAPUR	463	601	204,340.00	143,038.00	61,302.00
27690	LUCKNOW	KAKORI	75579	SAIPHALPUR	143411	SAIPHALPUR	933	1211	411,740.00	288,218.00	123,522.00
27691	LUCKNOW	KAKORI	75579	SAIPHALPUR	143412	SOODI	118	153	52,020.00	36,414.00	15,606.00
27692	LUCKNOW	KAKORI	265352	SARAI ALIPUR	143414	SARAI ALIPUR	1070	1389	472,260.00	330,582.00	141,678.00
27693	LUCKNOW	KAKORI	75585	SARSANDA	143363	BIGHAPUR	790	1026	348,840.00	244,188.00	104,652.00
27694	LUCKNOW	KAKORI	75585	SARSANDA	143364	SARSANDA	1523	1977	672,180.00	470,526.00	201,654.00
27695	LUCKNOW	KAKORI	75587	SHERPURMAU	143416	KHANPUR MAU	764	992	337,280.00	236,096.00	101,184.00
27696	LUCKNOW	KAKORI	75587	SHERPURMAU	143413	SHERPURMAU	1286	1670	567,800.00	397,460.00	170,340.00
27697	LUCKNOW	KAKORI	75591	TEJ KRISHNA KHERA	143422	TEJ KRISHNA KHERA	1392	1807	614,380.00	430,066.00	184,314.00
27698	LUCKNOW	KAKORI	265355	TENDAVA	143397	GVALPUR	531	689	234,260.00	163,982.00	70,278.00
27699	LUCKNOW	KAKORI	265355	TENDAVA	143431	TENDAVA	826	1072	364,480.00	255,136.00	109,344.00
27700	LUCKNOW	MAL	265276	ADAMPUR	143034	ADAMPUR	756	982	333,880.00	233,716.00	100,164.00
27701	LUCKNOW	MAL	265276	ADAMPUR	143032	KHAKHARA	447	580	197,200.00	138,040.00	59,160.00
27702	LUCKNOW	MAL	265270	AKBAR PUR	143011	AKBAR PUR	1024	1330	452,200.00	316,540.00	135,660.00
27703	LUCKNOW	MAL	75594	AMLAULI	143042	AMLAULI	626	813	276,420.00	193,494.00	82,926.00
27704	LUCKNOW	MAL	75594	AMLAULI	143043	PEER NAGAR	1064	1382	469,880.00	328,916.00	140,964.00
27705	LUCKNOW	MAL	265267	AUNT	143055	AUNT	1138	1478	502,520.00	351,764.00	150,756.00
27706	LUCKNOW	MAL	265266	BAHIR	142980	VAHIR	1244	1615	549,100.00	384,370.00	164,730.00
27707	LUCKNOW	MAL	75602	BHANPUR	143064	BHANPUR	995	1292	439,280.00	307,496.00	131,784.00
27708	LUCKNOW	MAL	75602	BHANPUR	143066	DAUTPUR	749	973	330,820.00	231,574.00	99,246.00
27709	LUCKNOW	MAL	75602	BHANPUR	143063	IBRAHIMPUR	354	460	156,400.00	109,480.00	46,920.00
27710	LUCKNOW	MAL	75604	CHANDWARA	143050	CHANDWARA	1209	1570	533,800.00	373,660.00	160,140.00
27711	LUCKNOW	MAL	75605	DANAUR	143029	DANAUR	1506	1955	664,700.00	465,290.00	199,410.00
27712	LUCKNOW	MAL	75606	DEVARI BHARAT	143023	DEVARI BHARAT	1258	1633	555,220.00	388,654.00	166,566.00
27713	LUCKNOW	MAL	75607	DEVARI GANJA	143010	DEVARI GANJA	1073	1393	473,620.00	331,534.00	142,086.00
27714	LUCKNOW	MAL	75610	GAURAIYA	143037	GAURAIYA	974	1265	430,100.00	301,070.00	129,030.00
27715	LUCKNOW	MAL	75610	GAURAIYA	143038	JAGDISHPUR BUJURG	903	1172	398,480.00	278,936.00	119,544.00
27716	LUCKNOW	MAL	265274	GUMSENA	143044	GUMSENA	1257	1632	554,880.00	388,416.00	166,464.00
27717	LUCKNOW	MAL	265269	JINDANA	143005	JINDANA	1050	1363	463,420.00	324,394.00	139,026.00
27718	LUCKNOW	MAL	75615	KAMALPUR LODHAURA	143019	DIDHARA	782	1015	345,100.00	241,570.00	103,530.00
27719	LUCKNOW	MAL	75615	KAMALPUR LODHAURA	143018	KAMALPUR LODHAURA	1086	1410	479,400.00	335,580.00	143,820.00
27720	LUCKNOW	MAL	265275	KIRAURA	143041	KERAURA	1438	1867	634,780.00	444,346.00	190,434.00

SNo.	District Name	Block Name	LGD Gram Panchayat	Gram Panchayat Name	LGD Village Code	Village Name	TOT_P_2011	Projected Population 2023	Total fund	SBM fund (70 %)	CFC (30%)
1	2	3	4	5	6	7	8	9	10	11	12
27721	LUCKNOW	MAL	75619	LATIFPUR	143035	GARHTHAMMA	541	702	238,680.00	167,076.00	71,604.00
27722	LUCKNOW	MAL	75619	LATIFPUR	143036	LATIFPUR	969	1258	427,720.00	299,404.00	128,316.00
27723	LUCKNOW	MAL	265273	MAJHAUVA	143028	MAJHAUVA	1016	1319	448,460.00	313,922.00	134,538.00
27724	LUCKNOW	MAL	75625	MAWAI KHURD	143006	MAWAI KHURD	1556	2020	686,800.00	480,760.00	206,040.00
27725	LUCKNOW	MAL	75629	NARAYANPUR	143046	NARAYANPUR	1285	1668	567,120.00	396,984.00	170,136.00
27726	LUCKNOW	MAL	75629	NARAYANPUR	143049	SUKKHA KHERA	999	1297	440,980.00	308,686.00	132,294.00
27727	LUCKNOW	MAL	265271	RAIPUR	143015	RAIPUR	1343	1744	592,960.00	415,072.00	177,888.00
27728	LUCKNOW	MAL	265268	ROODAN KHERA	143004	ROODAN KHERA	1021	1326	450,840.00	315,588.00	135,252.00
27729	LUCKNOW	MAL	265371	SAIBASI	143059	SAIBASI	1392	1807	614,380.00	430,066.00	184,314.00
27730	LUCKNOW	MAL	75641	SHAHMAU	143001	NAVASTA	781	1014	344,760.00	241,332.00	103,428.00
27731	LUCKNOW	MAL	75641	SHAHMAU	143002	SHAHMAU	1117	1450	493,000.00	345,100.00	147,900.00
27732	LUCKNOW	MAL	75642	SHAHPURGORAVA	143024	SHAHPURGORAVA	1370	1779	604,860.00	423,402.00	181,458.00
27733	LUCKNOW	MALIHABAD	75649	ALLUPUR	143153	ALLUPUR	1296	1683	572,220.00	400,554.00	171,666.00
27734	LUCKNOW	MALIHABAD	75649	ALLUPUR	143154	BUDHARIA	783	1017	345,780.00	242,046.00	103,734.00
27735	LUCKNOW	MALIHABAD	75650	BADAURA	143111	BADAURA	954	1239	421,260.00	294,882.00	126,378.00
27736	LUCKNOW	MALIHABAD	75650	BADAURA	143112	SHAHJAD PUR	661	858	291,720.00	204,204.00	87,516.00
27737	LUCKNOW	MALIHABAD	75651	BAHELIA	143160	BAHELIA	1412	1833	623,220.00	436,254.00	186,966.00
27738	LUCKNOW	MALIHABAD	75651	BAHELIA	143159	KITHAI PARA	1225	1591	540,940.00	378,658.00	162,282.00
27739	LUCKNOW	MALIHABAD	75654	BELGARHA	143144	BELGARHA	1452	1885	640,900.00	448,630.00	192,270.00
27740	LUCKNOW	MALIHABAD	75654	BELGARHA	143145	LUDHAUSI	892	1158	393,720.00	275,604.00	118,116.00
27741	LUCKNOW	MALIHABAD	75655	BHADESAR MAU	143087	BHADESAR MAU	1456	1890	642,600.00	449,820.00	192,780.00
27742	LUCKNOW	MALIHABAD	75657	BHATOIA	143114	BHATOIA	986	1280	435,200.00	304,640.00	130,560.00
27743	LUCKNOW	MALIHABAD	75657	BHATOIA	143113	KHUSHAL PUR	1445	1876	637,840.00	446,488.00	191,352.00
27744	LUCKNOW	MALIHABAD	75658	BHAUSA(SHERPUR)	143136	BHAUSA(SHERPUR)	1463	1900	646,000.00	452,200.00	193,800.00
27745	LUCKNOW	MALIHABAD	75660	DATALI	143127	ATAURA	1007	1307	444,380.00	311,066.00	133,314.00
27746	LUCKNOW	MALIHABAD	75660	DATALI	143125	DATALI	710	922	313,480.00	219,436.00	94,044.00
27747	LUCKNOW	MALIHABAD	75660	DATALI	143124	GAURAVA	384	499	169,660.00	118,762.00	50,898.00
27748	LUCKNOW	MALIHABAD	75661	DAULATPUR	143077	BHAT PURVA	460	597	202,980.00	142,086.00	60,894.00
27749	LUCKNOW	MALIHABAD	75661	DAULATPUR	143076	DAULATPUR	1041	1352	459,680.00	321,776.00	137,904.00
27750	LUCKNOW	MALIHABAD	75664	DULARMAU	143132	BHULSI	875	1136	386,240.00	270,368.00	115,872.00
27751	LUCKNOW	MALIHABAD	75664	DULARMAU	143137	DULARMAU	944	1226	416,840.00	291,788.00	125,052.00
27752	LUCKNOW	MALIHABAD	75665	FATEHNAGAR	143162	FATEHNAGAR	1346	1748	594,320.00	416,024.00	178,296.00
27753	LUCKNOW	MALIHABAD	75665	FATEHNAGAR	143163	SHIVDASPUR	688	893	303,620.00	212,534.00	91,086.00
27754	LUCKNOW	MALIHABAD	265321	FATEHPUR	143073	FATEHPUR	1215	1578	536,520.00	375,564.00	160,956.00
27755	LUCKNOW	MALIHABAD	75668	GHUSAULI	143094	GHUSAULI	1535	1993	677,620.00	474,334.00	203,286.00
27756	LUCKNOW	MALIHABAD	75669	GOSAVA	143082	BELVA	484	628	213,520.00	149,464.00	64,056.00
27757	LUCKNOW	MALIHABAD	75669	GOSAVA	143083	GOSAVA	1542	2002	680,680.00	476,476.00	204,204.00
27758	LUCKNOW	MALIHABAD	75669	GOSAVA	143081	TERVA	510	662	225,080.00	157,556.00	67,524.00
27759	LUCKNOW	MALIHABAD	265318	HABIBPUR	143147	HABIBPUR	1049	1362	463,080.00	324,156.00	138,924.00
27760	LUCKNOW	MALIHABAD	265338	HARIHAR PUR	143086	HARIHAR PUR	1305	1694	575,960.00	403,172.00	172,788.00
27761	LUCKNOW	MALIHABAD	265337	HATAULI	143091	HATAULI	951	1235	419,900.00	293,930.00	125,970.00
27762	LUCKNOW	MALIHABAD	265337	HATAULI	143095	JAGDISHPUR KHURD	328	426	144,840.00	101,388.00	43,452.00

SNo.	District Name	Block Name	LGD Gram Panchayat	Gram Panchayat Name	LGD Village Code	Village Name	TOT_P_2011	Projected Population 2023	Total fund	SBM fund (70 %)	CFC (30%)
1	2	3	4	5	6	7	8	9	10	11	12
27763	LUCKNOW	MALIHABAD	75671	ISHAPUR	143116	HASIMPUR	368	478	162,520.00	113,764.00	48,756.00
27764	LUCKNOW	MALIHABAD	75671	ISHAPUR	143089	ISHAPUR	959	1245	423,300.00	296,310.00	126,990.00
27765	LUCKNOW	MALIHABAD	265339	KUNDARA KHURD	143134	KUNDARA KALA	483	627	213,180.00	149,226.00	63,954.00
27766	LUCKNOW	MALIHABAD	265339	KUNDARA KHURD	143135	KUNDARA KHURD	753	978	332,520.00	232,764.00	99,756.00
27767	LUCKNOW	MALIHABAD	75690	MEETHENAGAR	143148	DUGAULI	1036	1345	457,300.00	320,110.00	137,190.00
27768	LUCKNOW	MALIHABAD	75690	MEETHENAGAR	143150	MEETHENAGAR	1149	1492	507,280.00	355,096.00	152,184.00
27769	LUCKNOW	MALIHABAD	75692	MOHAMMADNAGAR TALUKEDARI	143099	MOHAMMADNAGAR TALUKEDARI	1298	1685	572,900.00	401,030.00	171,870.00
27770	LUCKNOW	MALIHABAD	75693	NAI BASTI DHANEWA	143101	NAI BASTI DHANEWA	1539	1998	679,320.00	475,524.00	203,796.00
27771	LUCKNOW	MALIHABAD	75695	PURAVA	143138	PURAVA	1463	1900	646,000.00	452,200.00	193,800.00
27772	LUCKNOW	MALIHABAD	75696	RAMGARHA	143158	RAMGARHA	1336	1735	589,900.00	412,930.00	176,970.00
27773	LUCKNOW	MALIHABAD	265317	RASULPUR	143126	RASULPUR	1219	1583	538,220.00	376,754.00	161,466.00
27774	LUCKNOW	MALIHABAD	75702	SURGAULA	143117	CHANDPUR	481	625	212,500.00	148,750.00	63,750.00
27775	LUCKNOW	MALIHABAD	75702	SURGAULA	143118	RASULABAD	385	500	170,000.00	119,000.00	51,000.00
27776	LUCKNOW	MALIHABAD	75702	SURGAULA	143115	SURGAULA	1313	1705	579,700.00	405,790.00	173,910.00
27777	LUCKNOW	MALIHABAD	265319	TIKAITGANJ	143155	TIKAITGANJ	1095	1422	483,480.00	338,436.00	145,044.00
27778	LUCKNOW	MALIHABAD	75704	TILSUA	143139	TILSUA	1450	1883	640,220.00	448,154.00	192,066.00
27779	LUCKNOW	MALIHABAD	265334	TIRGAWAN	143078	TIRAGAVAN	1418	1841	625,940.00	438,158.00	187,782.00
27780	LUCKNOW	MALIHABAD	75705	VIRAHIM PUR	143123	RAMPUR BASTI	397	515	175,100.00	122,570.00	52,530.00
27781	LUCKNOW	MALIHABAD	75705	VIRAHIM PUR	143122	VIRAHIM PUR	1154	1498	509,320.00	356,524.00	152,796.00
27782	LUCKNOW	MOHANLALGANJ	297039	ADHAEYA	143774	ADHAEYA	1056	1371	466,140.00	326,298.00	139,842.00
27783	LUCKNOW	MOHANLALGANJ	297039	ADHAEYA	143775	HARIHAR PUR PAR--SA	669	869	295,460.00	206,822.00	88,638.00
27784	LUCKNOW	MOHANLALGANJ	265341	AKBARPUR BENIGANJ	143743	AKBARPUR BENIGANJ	1125	1461	496,740.00	347,718.00	149,022.00
27785	LUCKNOW	MOHANLALGANJ	75707	AMBA MURATAJAPUR	143755	AMBA MURATAJAPUR	1505	1954	664,360.00	465,052.00	199,308.00
27786	LUCKNOW	MOHANLALGANJ	265343	BADHAUNA	143785	BADHAUNA	1113	1445	491,300.00	343,910.00	147,390.00
27787	LUCKNOW	MOHANLALGANJ	265345	BHAGWAN PUR	143776	AMLEHA KHERA	337	438	148,920.00	104,244.00	44,676.00
27788	LUCKNOW	MOHANLALGANJ	265345	BHAGWAN PUR	143777	BHAGWAN PUR	1331	1728	587,520.00	411,264.00	176,256.00
27789	LUCKNOW	MOHANLALGANJ	75716	BHATWARA	143780	BHATWARA	603	783	266,220.00	186,354.00	79,866.00
27790	LUCKNOW	MOHANLALGANJ	75716	BHATWARA	143779	RATANA PUR	909	1180	401,200.00	280,840.00	120,360.00
27791	LUCKNOW	MOHANLALGANJ	265347	BRAMHDAS PUR	143768	BRAMHEDAS PUR	1093	1419	482,460.00	337,722.00	144,738.00
27792	LUCKNOW	MOHANLALGANJ	75721	DADA SIKANDAR PUR	143715	DADA SIKANDAR PUR	902	1171	398,140.00	278,698.00	119,442.00
27793	LUCKNOW	MOHANLALGANJ	75721	DADA SIKANDAR PUR	143716	GADIYANA	859	1115	379,100.00	265,370.00	113,730.00
27794	LUCKNOW	MOHANLALGANJ	75724	DALAUNA	143685	DALAUNA	1252	1626	552,840.00	386,988.00	165,852.00
27795	LUCKNOW	MOHANLALGANJ	75725	DAUDNAGAR	143680	DAUDNAGAR	1192	1548	526,320.00	368,424.00	157,896.00
27796	LUCKNOW	MOHANLALGANJ	75725	DAUDNAGAR	143679	POORAN PUR	981	1274	433,160.00	303,212.00	129,948.00
27797	LUCKNOW	MOHANLALGANJ	265348	DEDHARI	143748	DEDHARI	1309	1700	578,000.00	404,600.00	173,400.00
27798	LUCKNOW	MOHANLALGANJ	75732	GARNA	143758	ABBAS NAGAR	1133	1471	500,140.00	350,098.00	150,042.00
27799	LUCKNOW	MOHANLALGANJ	75732	GARNA	143756	ASLAM NAGAR	1104	1433	487,220.00	341,054.00	146,166.00
27800	LUCKNOW	MOHANLALGANJ	75732	GARNA	143759	GARNA	1414	1836	624,240.00	436,968.00	187,272.00
27801	LUCKNOW	MOHANLALGANJ	75741	HASAN PUR	143765	HASAN PUR	1368	1776	603,840.00	422,688.00	181,152.00
27802	LUCKNOW	MOHANLALGANJ	75739	JAMALPUR DADURI	143727	JAMALPUR DADURI	1451	1884	640,560.00	448,392.00	192,168.00
27803	LUCKNOW	MOHANLALGANJ	75743	KARAN PUR	143770	KARAN PUR	1464	1901	646,340.00	452,438.00	193,902.00
27804	LUCKNOW	MOHANLALGANJ	265340	KARORWA	143754	KARORWA	1391	1806	614,040.00	429,828.00	184,212.00

SNo.	District Name	Block Name	LGD Gram Panchayat	Gram Panchayat Name	LGD Village Code	Village Name	TOT_P_2011	Projected Population 2023	Total fund	SBM fund (70 %)	CFC (30%)
1	2	3	4	5	6	7	8	9	10	11	12
27805	LUCKNOW	MOHANLALGANJ	244201	MADARPUR TIKRA	143732	MADAPUR	966	1254	426,360.00	298,452.00	127,908.00
27806	LUCKNOW	MOHANLALGANJ	244201	MADARPUR TIKRA	143734	TIKARA	692	898	305,320.00	213,724.00	91,596.00
27807	LUCKNOW	MOHANLALGANJ	75754	MASTIPUR	143733	MASTIPUR	1472	1911	649,740.00	454,818.00	194,922.00
27808	LUCKNOW	MOHANLALGANJ	244202	MEERANPUR	143705	MEERANPUR	1377	1788	607,920.00	425,544.00	182,376.00
27809	LUCKNOW	MOHANLALGANJ	75766	NADAULI	143786	JAMORIYA	105	136	46,240.00	32,368.00	13,872.00
27810	LUCKNOW	MOHANLALGANJ	75766	NADAULI	143781	NADAULI	1511	1962	667,080.00	466,956.00	200,124.00
27811	LUCKNOW	MOHANLALGANJ	75759	PARASPUR THATHTHA	143708	GAUTAM KHERA	919	1193	405,620.00	283,934.00	121,686.00
27812	LUCKNOW	MOHANLALGANJ	75759	PARASPUR THATHTHA	143709	PARASPUR THATHTHA	1236	1605	545,700.00	381,990.00	163,710.00
27813	LUCKNOW	MOHANLALGANJ	75765	RAMBHAN KHERA	143689	DHARAMGAD KHERA	546	709	241,060.00	168,742.00	72,318.00
27814	LUCKNOW	MOHANLALGANJ	75765	RAMBHAN KHERA	143688	DHARMAWAT KHERA	599	778	264,520.00	185,164.00	79,356.00
27815	LUCKNOW	MOHANLALGANJ	75765	RAMBHAN KHERA	143687	INDERJEET KHERA	610	792	269,280.00	188,496.00	80,784.00
27816	LUCKNOW	MOHANLALGANJ	75765	RAMBHAN KHERA	143691	RAMBHAN KHERA	1514	1966	668,440.00	467,908.00	200,532.00
27817	LUCKNOW	MOHANLALGANJ	265344	RAMDAS PUR	143787	RAMDAS PUR	1375	1785	606,900.00	424,830.00	182,070.00
27818	LUCKNOW	MOHANLALGANJ	75771	SARTHUWA	143677	MOHIDDEENPUR	807	1048	356,320.00	249,424.00	106,896.00
27819	LUCKNOW	MOHANLALGANJ	75771	SARTHUWA	143676	SARTHUWA	1194	1550	527,000.00	368,900.00	158,100.00
27820	LUCKNOW	MOHANLALGANJ	75772	SHAHMOHAMMADPUR APAEYA	143752	AHMADPUR AJAMLI	497	645	219,300.00	153,510.00	65,790.00
27821	LUCKNOW	MOHANLALGANJ	75772	SHAHMOHAMMADPUR APAEYA	143751	SHAHMOHAMMADPUR APAEYA	1482	1924	654,160.00	457,912.00	196,248.00
27822	LUCKNOW	MOHANLALGANJ	265346	UDAY PUR	143767	UDAY PUR	1270	1649	560,660.00	392,462.00	168,198.00
27823	LUCKNOW	SAROJANINAGAR	75779	AHMADPUR URF KAMLAPUR	143522	AHMADPUR URF KAMLAPUR	1272	1652	561,680.00	393,176.00	168,504.00
27824	LUCKNOW	SAROJANINAGAR	265361	ANDHPURDEV	143505	ANDHPURDEV	1096	1423	483,820.00	338,674.00	145,146.00
27825	LUCKNOW	SAROJANINAGAR	75794	BHATGOAN PANDE	143498	BHATGOAN PANDE	787	1022	347,480.00	243,236.00	104,244.00
27826	LUCKNOW	SAROJANINAGAR	75794	BHATGOAN PANDE	143497	HULAS KHERA	462	600	204,000.00	142,800.00	61,200.00
27827	LUCKNOW	SAROJANINAGAR	75794	BHATGOAN PANDE	143499	MIRZAPUR LUTOVA	386	501	170,340.00	119,238.00	51,102.00
27828	LUCKNOW	SAROJANINAGAR	265360	BHOKAPUR	143510	BHOKAPUR	1081	1404	477,360.00	334,152.00	143,208.00
27829	LUCKNOW	SAROJANINAGAR	75799	DADOOPUR	143508	DADOOPUR	1406	1826	620,840.00	434,588.00	186,252.00
27830	LUCKNOW	SAROJANINAGAR	75810	KHASARWARA	143531	DHAWAPUR KHASARWARA	846	1098	373,320.00	261,324.00	111,996.00
27831	LUCKNOW	SAROJANINAGAR	75810	KHASARWARA	143530	KHASARWARA	1314	1706	580,040.00	406,028.00	174,012.00
27832	LUCKNOW	SAROJANINAGAR	75811	KHATOLA	143535	KHATOLA	1280	1662	565,080.00	395,556.00	169,524.00
27833	LUCKNOW	SAROJANINAGAR	75811	KHATOLA	143537	RATOLI	924	1200	408,000.00	285,600.00	122,400.00
27834	LUCKNOW	SAROJANINAGAR	75812	KHURRAMPUR	143478	KHURRAMPUR	1420	1844	626,960.00	438,872.00	188,088.00
27835	LUCKNOW	SAROJANINAGAR	75812	KHURRAMPUR	143476	PALENHADA	1240	1610	547,400.00	383,180.00	164,220.00
27836	LUCKNOW	SAROJANINAGAR	75841	MAQDOOMPUR KAITHI	143525	SARAIYA	932	1210	411,400.00	287,980.00	123,420.00
27837	LUCKNOW	SAROJANINAGAR	75841	MAQDOOMPUR KAITHI	143526	SHAHPUR MAJHGAON	782	1015	345,100.00	241,570.00	103,530.00
27838	LUCKNOW	SAROJANINAGAR	75828	NOORPUR BHADARSA	143536	MAKHDOOMPUR KAITHI	1405	1824	620,160.00	434,112.00	186,048.00
27839	LUCKNOW	SAROJANINAGAR	75828	NOORPUR BHADARSA	143523	NOORPUR BHADARSA	1204	1563	531,420.00	371,994.00	159,426.00
27840	LUCKNOW	SAROJANINAGAR	75838	SAIDPUR PURHI	143494	DARAB NAGAR	1161	1507	512,380.00	358,666.00	153,714.00
27841	LUCKNOW	SAROJANINAGAR	75838	SAIDPUR PURHI	143495	SAIDPUR PURHI	1178	1530	520,200.00	364,140.00	156,060.00
27842	LUCKNOW	SAROJANINAGAR	75839	SAMDA KHERA	143475	SAMDA KHERA	952	1236	420,240.00	294,168.00	126,072.00
27843	MAHARAJGANJ	BRIDGEMANGANJ	76321	SHAHABAD	184219	SHAHABAD	2240	2908	988,720.00	692,104.00	296,616.00
27844	MAHARAJGANJ	BRIDGEMANGANJ	76294	HATABELA HARRAIYA	184224	HATABELA HARRAIYA	1135	1474	501,160.00	350,812.00	150,348.00
27845	MAHARAJGANJ	LAKSHMIPUR	76465	PIPRAHWA	183705	PIPRAHWA	1361	1767	600,780.00	420,546.00	180,234.00
27846	MAHARAJGANJ	LAKSHMIPUR	76410	BAIJNATHPUR CHARKA	183698	BAIJNATHPUR CHARKA	1568	2036	692,240.00	484,568.00	207,672.00

SNo.	District Name	Block Name	LGD Gram Panchayat	Gram Panchayat Name	LGD Village Code	Village Name	TOT_P_2011	Projected Population 2023	Total fund	SBM fund (70 %)	CFC (30%)
1	2	3	4	5	6	7	8	9	10	11	12
27847	MAHARAJGANJ	LAKSHMIPUR	76410	BAIJNATHPUR CHARKA	183700	RUDRAPUR URF BANGAI	567	736	250,240.00	175,168.00	75,072.00
27848	MAHARAJGANJ	MAHARAJGANJ	76489	BABHNAULI	184450	BABHNAULI	1641	2131	724,540.00	507,178.00	217,362.00
27849	MAHARAJGANJ	NICHLAUL	76768	RAMPURWA	183990	RAMPURWA	1560	2026	688,840.00	482,188.00	206,652.00
27850	MAHARAJGANJ	PARTAWAL	76875	DHANAHA NAYAK	184814	DHANAHA NAYAK	4130	5362	3,780,210.00	2,646,147.00	1,134,063.00
27851	MAHARAJGANJ	PHARENDA	76980	SIDHWARI	184346	SIDHWARI	1262	1639	557,260.00	390,082.00	167,178.00
27852	MAHARAJGANJ	BRIDGEMANGANJ	76277	BABHNI	184157	BABHNI	1120	1454	494,360.00	346,052.00	148,308.00
27853	MAHARAJGANJ	BRIDGEMANGANJ	268535	BABHNI BUJURG	184154	BABHNI BUJURG	1661	2157	733,380.00	513,366.00	220,014.00
27854	MAHARAJGANJ	BRIDGEMANGANJ	76279	BAHADURI	184208	BAHADURI BAZAR	1223	1588	539,920.00	377,944.00	161,976.00
27855	MAHARAJGANJ	BRIDGEMANGANJ	76279	BAHADURI	184206	BHAURAJOT	660	857	291,380.00	203,966.00	87,414.00
27856	MAHARAJGANJ	BRIDGEMANGANJ	76279	BAHADURI	184205	MAHUWAN RAJA	885	1149	390,660.00	273,462.00	117,198.00
27857	MAHARAJGANJ	BRIDGEMANGANJ	268666	BANDHA	184172	BADHA	1102	1431	486,540.00	340,578.00	145,962.00
27858	MAHARAJGANJ	BRIDGEMANGANJ	76282	BARAHARA INDRADATT	184162	BARAHARA INDRADATT	1410	1831	622,540.00	435,778.00	186,762.00
27859	MAHARAJGANJ	BRIDGEMANGANJ	76282	BARAHARA INDRADATT	184164	CHAKTAOLAHA	113	147	49,980.00	34,986.00	14,994.00
27860	MAHARAJGANJ	BRIDGEMANGANJ	268617	BELA	184222	BALOH	1056	1371	466,140.00	326,298.00	139,842.00
27861	MAHARAJGANJ	BRIDGEMANGANJ	268651	BELAUHI	184177	BAULOHI	1175	1526	518,840.00	363,188.00	155,652.00
27862	MAHARAJGANJ	BRIDGEMANGANJ	268513	BISHRAMPUR	184204	BISHRAMPUR	1094	1420	482,800.00	337,960.00	144,840.00
27863	MAHARAJGANJ	BRIDGEMANGANJ	268527	CHANDANPUR	184158	CHANDANPUR	1002	1301	442,340.00	309,638.00	132,702.00
27864	MAHARAJGANJ	BRIDGEMANGANJ	76285	DAKAHI	184145	AHIRAULI	262	340	115,600.00	80,920.00	34,680.00
27865	MAHARAJGANJ	BRIDGEMANGANJ	76285	DAKAHI	184146	DAKHI	831	1079	366,860.00	256,802.00	110,058.00
27866	MAHARAJGANJ	BRIDGEMANGANJ	76285	DAKAHI	184184	MAHGALPUR	882	1145	389,300.00	272,510.00	116,790.00
27867	MAHARAJGANJ	BRIDGEMANGANJ	268556	EAKDAGAWA	184150	BUDAWA	568	737	250,580.00	175,406.00	75,174.00
27868	MAHARAJGANJ	BRIDGEMANGANJ	268556	EAKDAGAWA	184152	EAKDAGAWA	798	1036	352,240.00	246,568.00	105,672.00
27869	MAHARAJGANJ	BRIDGEMANGANJ	268654	GULARIHA KALA	184160	GULARIHA KALA	1272	1652	561,680.00	393,176.00	168,504.00
27870	MAHARAJGANJ	BRIDGEMANGANJ	268601	HARRIYA MOULAHI	184223	HARRIYA MOULAHI	1336	1735	589,900.00	412,930.00	176,970.00
27871	MAHARAJGANJ	BRIDGEMANGANJ	76293	HARRYA APANDIT	184179	HARRYA APANDIT	1913	2484	844,560.00	591,192.00	253,368.00
27872	MAHARAJGANJ	BRIDGEMANGANJ	76293	HARRYA APANDIT	184178	PIPARAHI	516	670	227,800.00	159,460.00	68,340.00
27873	MAHARAJGANJ	BRIDGEMANGANJ	268561	JIGINIHA	184187	JIGINIHA	1335	1733	589,220.00	412,454.00	176,766.00
27874	MAHARAJGANJ	BRIDGEMANGANJ	268662	KARUAWAL	184176	KARJAH	290	377	128,180.00	89,726.00	38,454.00
27875	MAHARAJGANJ	BRIDGEMANGANJ	268662	KARUAWAL	184174	KARUWACHAL	833	1082	367,880.00	257,516.00	110,364.00
27876	MAHARAJGANJ	BRIDGEMANGANJ	76297	KASHTKHAERA	184149	KASHTKHAERA	1463	1900	646,000.00	452,200.00	193,800.00
27877	MAHARAJGANJ	BRIDGEMANGANJ	76301	KHARKHORA	184195	KHARKHORA	1447	1879	638,860.00	447,202.00	191,658.00
27878	MAHARAJGANJ	BRIDGEMANGANJ	76301	KHARKHORA	184196	LAUKHA	478	621	211,140.00	147,798.00	63,342.00
27879	MAHARAJGANJ	BRIDGEMANGANJ	76295	KHARKHORI	184194	KAHRKHORI	1750	2272	772,480.00	540,736.00	231,744.00
27880	MAHARAJGANJ	BRIDGEMANGANJ	76303	KUSHHA	184166	KUSHHA	1559	2024	688,160.00	481,712.00	206,448.00
27881	MAHARAJGANJ	BRIDGEMANGANJ	268570	LABDAHA	184185	LABDAHA	1190	1545	525,300.00	367,710.00	157,590.00
27882	MAHARAJGANJ	BRIDGEMANGANJ	268624	LAUKHI	184197	LAUKHI	1453	1887	641,580.00	449,106.00	192,474.00
27883	MAHARAJGANJ	BRIDGEMANGANJ	76312	PARSAUNA	184163	PARSAUNA	1582	2054	698,360.00	488,852.00	209,508.00
27884	MAHARAJGANJ	BRIDGEMANGANJ	76312	PARSAUNA	184159	SONPIPRI BUJURG	767	996	338,640.00	237,048.00	101,592.00
27885	MAHARAJGANJ	BRIDGEMANGANJ	76318	RAJPUR BUJURG	184188	RAJPUR BUJURD	1171	1520	516,800.00	361,760.00	155,040.00
27886	MAHARAJGANJ	BRIDGEMANGANJ	76318	RAJPUR BUJURG	184189	SEMRAHWA	503	653	222,020.00	155,414.00	66,606.00
27887	MAHARAJGANJ	BRIDGEMANGANJ	76319	RAYAPUR PANDIT	184181	RAYAPUR PANDIT	1412	1833	623,220.00	436,254.00	186,966.00
27888	MAHARAJGANJ	BRIDGEMANGANJ	76323	SHIVPUR	184234	SHIVPUR	1921	2494	847,960.00	593,572.00	254,388.00

SNo.	District Name	Block Name	LGD Gram Panchayat	Gram Panchayat Name	LGD Village Code	Village Name	TOT_P_2011	Projected Population 2023	Total fund	SBM fund (70 %)	CFC (30%)
1	2	3	4	5	6	7	8	9	10	11	12
27889	MAHARAJGANJ	BRIDGEMANGANJ	76324	SONABANDI	184211	BASDILA	172	223	75,820.00	53,074.00	22,746.00
27890	MAHARAJGANJ	BRIDGEMANGANJ	76324	SONABANDI	184213	ORAWALIYA GOSAE	300	390	132,600.00	92,820.00	39,780.00
27891	MAHARAJGANJ	BRIDGEMANGANJ	76324	SONABANDI	184210	SONABANDI	989	1284	436,560.00	305,592.00	130,968.00
27892	MAHARAJGANJ	BRIDGEMANGANJ	76324	SONABANDI	184212	YACHAL GARH	281	365	124,100.00	86,870.00	37,230.00
27893	MAHARAJGANJ	DHANI	76331	BARJEE	184241	BARJEE	799	1037	352,580.00	246,806.00	105,774.00
27894	MAHARAJGANJ	DHANI	76331	BARJEE	184243	PATTIPAR	780	1013	344,420.00	241,094.00	103,326.00
27895	MAHARAJGANJ	DHANI	76331	BARJEE	184240	RATANAPAR	423	549	186,660.00	130,662.00	55,998.00
27896	MAHARAJGANJ	DHANI	266790	CHAUKA	184261	CHAUKA	1193	1549	526,660.00	368,662.00	157,998.00
27897	MAHARAJGANJ	DHANI	76334	GHIUPIR	184252	CHARGAWAN	379	492	167,280.00	117,096.00	50,184.00
27898	MAHARAJGANJ	DHANI	76334	GHIUPIR	184245	GHIUPIR	1116	1449	492,660.00	344,862.00	147,798.00
27899	MAHARAJGANJ	DHANI	76334	GHIUPIR	184251	MAGARHI	9	12	4,080.00	2,856.00	1,224.00
27900	MAHARAJGANJ	DHANI	266849	JHAGPAR	184247	JHAGPAR	1083	1406	478,040.00	334,628.00	143,412.00
27901	MAHARAJGANJ	DHANI	76339	MAHADEVA	184242	MAHADEVA	1301	1689	574,260.00	401,982.00	172,278.00
27902	MAHARAJGANJ	DHANI	76343	RAM PUR	184259	GULHARIA	566	735	249,900.00	174,930.00	74,970.00
27903	MAHARAJGANJ	DHANI	76343	RAM PUR	184260	RAM PUR	1812	2353	800,020.00	560,014.00	240,006.00
27904	MAHARAJGANJ	DHANI	76344	RITHIYA PADRI	184254	BASAHWA	165	214	72,760.00	50,932.00	21,828.00
27905	MAHARAJGANJ	DHANI	76344	RITHIYA PADRI	184255	KARKHI	240	312	106,080.00	74,256.00	31,824.00
27906	MAHARAJGANJ	DHANI	76344	RITHIYA PADRI	184256	RITHIYA PADRI	1133	1471	500,140.00	350,098.00	150,042.00
27907	MAHARAJGANJ	GHUGHLI	269255	AMODHA	184575	AMORA	1341	1741	591,940.00	414,358.00	177,582.00
27908	MAHARAJGANJ	GHUGHLI	269078	AMSAHA KASH	184606	AMSAHA KASH	1577	2048	696,320.00	487,424.00	208,896.00
27909	MAHARAJGANJ	GHUGHLI	76347	BAIRIYA	184570	BARIYA	1536	1994	677,960.00	474,572.00	203,388.00
27910	MAHARAJGANJ	GHUGHLI	76359	BHISWAN URF KOTIYA	184620	BHISWAN URF KOTIYA	1625	2110	717,400.00	502,180.00	215,220.00
27911	MAHARAJGANJ	GHUGHLI	76359	BHISWAN URF KOTIYA	184619	KHUTA MADAN	531	689	234,260.00	163,982.00	70,278.00
27912	MAHARAJGANJ	GHUGHLI	76364	BIRACHI	184597	BIRACHI	1952	2534	861,560.00	603,092.00	258,468.00
27913	MAHARAJGANJ	GHUGHLI	269374	CHAINPUR	184591	CHANPUR	1013	1315	447,100.00	312,970.00	134,130.00
27914	MAHARAJGANJ	GHUGHLI	76371	GHAGHARUA KHRESAR	184581	GAGARUA KHRESAR	1489	1933	657,220.00	460,054.00	197,166.00
27915	MAHARAJGANJ	GHUGHLI	269069	GORHADOHA	184604	GORHADOHA	1049	1362	463,080.00	324,156.00	138,924.00
27916	MAHARAJGANJ	GHUGHLI	269416	HARKHA	184616	HARKHA	1249	1622	551,480.00	386,036.00	165,444.00
27917	MAHARAJGANJ	GHUGHLI	76379	KARMHI	184563	DHARMPUR KHAS	883	1146	389,640.00	272,748.00	116,892.00
27918	MAHARAJGANJ	GHUGHLI	76379	KARMHI	184555	KARMHI	1285	1668	567,120.00	396,984.00	170,136.00
27919	MAHARAJGANJ	GHUGHLI	272576	KISHUNPUR	184557	KISHUNPUR	1300	1688	573,920.00	401,744.00	172,176.00
27920	MAHARAJGANJ	GHUGHLI	76381	KOTAWA	184598	KOTAWA	1781	2312	786,080.00	550,256.00	235,824.00
27921	MAHARAJGANJ	GHUGHLI	76382	LAKSHMIPUR SHIVALA	184562	LAKSHMIPUR SHIVALA	1441	1871	636,140.00	445,298.00	190,842.00
27922	MAHARAJGANJ	GHUGHLI	269094	MATHIYA	184608	MATHIYA	1135	1474	501,160.00	350,812.00	150,348.00
27923	MAHARAJGANJ	GHUGHLI	76388	MATKOPA	184578	MATKOPA	1309	1700	578,000.00	404,600.00	173,400.00
27924	MAHARAJGANJ	GHUGHLI	76391	NARYANPUR	184584	NARYANPUR	1283	1666	566,440.00	396,508.00	169,932.00
27925	MAHARAJGANJ	GHUGHLI	272300	PARSIYA	184553	PARISHYA	1490	1935	657,900.00	460,530.00	197,370.00
27926	MAHARAJGANJ	GHUGHLI	269348	PATALKUYE	184586	PATALKUYE	1146	1488	505,920.00	354,144.00	151,776.00
27927	MAHARAJGANJ	GHUGHLI	76397	PAUHARIYA	184587	POHIRIYA	1857	2411	819,740.00	573,818.00	245,922.00
27928	MAHARAJGANJ	GHUGHLI	76400	PIPRAYACH / PACHRUKHAIYA	184566	PIPRAYACH / PACHRUKHAIYA	1666	2163	735,420.00	514,794.00	220,626.00
27929	MAHARAJGANJ	GHUGHLI	269385	SIRSIYA	184569	SIRSIYA	1072	1392	473,280.00	331,296.00	141,984.00
27930	MAHARAJGANJ	GHUGHLI	76407	TEDHWA	184600	TADHWA	1942	2522	857,480.00	600,236.00	257,244.00

SNo.	District Name	Block Name	LGD Gram Panchayat	Gram Panchayat Name	LGD Village Code	Village Name	TOT_P_2011	Projected Population 2023	Total fund	SBM fund (70 %)	CFC (30%)
1	2	3	4	5	6	7	8	9	10	11	12
27931	MAHARAJGANJ	GHUGHLI	76408	TILAKWANIYA	184590	DODHILA	902	1171	398,140.00	278,698.00	119,442.00
27932	MAHARAJGANJ	GHUGHLI	76408	TILAKWANIYA	184588	MAHARAJGANJ	91	118	40,120.00	28,084.00	12,036.00
27933	MAHARAJGANJ	GHUGHLI	76408	TILAKWANIYA	184589	TILAKWANIYA	681	884	300,560.00	210,392.00	90,168.00
27934	MAHARAJGANJ	GHUGHLI	269207	VISHWANATHPUR	184599	VISHWANATHPUR	1178	1530	520,200.00	364,140.00	156,060.00
27935	MAHARAJGANJ	LAKSHMIPUR	266923	ACHALGARH	183774	ACHALGARH	1120	1454	494,360.00	346,052.00	148,308.00
27936	MAHARAJGANJ	LAKSHMIPUR	76413	BAIRWA JUNGLE	183718	BAIRWA BHARPURWA	608	789	268,260.00	187,782.00	80,478.00
27937	MAHARAJGANJ	LAKSHMIPUR	76413	BAIRWA JUNGLE	183714	BAIRWA JUNGLE	1924	2498	849,320.00	594,524.00	254,796.00
27938	MAHARAJGANJ	LAKSHMIPUR	76415	BANRASIA KHURD	183742	BANRASIA KHURD	1610	2090	710,600.00	497,420.00	213,180.00
27939	MAHARAJGANJ	LAKSHMIPUR	266980	BARAHARA BISHAMBHARPUR	183740	BARAHARA BISHAMBHARPUR	1374	1784	606,560.00	424,592.00	181,968.00
27940	MAHARAJGANJ	LAKSHMIPUR	266892	BARGADAVA MADHUBANI	183769	BARGADAVA MADHUBANI	1019	1323	449,820.00	314,874.00	134,946.00
27941	MAHARAJGANJ	LAKSHMIPUR	76416	BARGADWA AYODHYA	183731	BARGADWA AYODHYA	543	705	239,700.00	167,790.00	71,910.00
27942	MAHARAJGANJ	LAKSHMIPUR	76416	BARGADWA AYODHYA	183735	SAMRAHAWA URF JAMUNIYA	464	602	204,680.00	143,276.00	61,404.00
27943	MAHARAJGANJ	LAKSHMIPUR	76416	BARGADWA AYODHYA	183733	TANDHUHI	660	857	291,380.00	203,966.00	87,414.00
27944	MAHARAJGANJ	LAKSHMIPUR	76418	BARHARA SHIVNATH	183747	BARHARA SHIVNATH	1612	2093	711,620.00	498,134.00	213,486.00
27945	MAHARAJGANJ	LAKSHMIPUR	76419	BASANTPUR	183801	BASANTPUR	1759	2284	776,560.00	543,592.00	232,968.00
27946	MAHARAJGANJ	LAKSHMIPUR	76420	BATAIDIHA	183686	BATAIDIHA	1692	2197	746,980.00	522,886.00	224,094.00
27947	MAHARAJGANJ	LAKSHMIPUR	76420	BATAIDIHA	183687	PARAMASAPUR	951	1235	419,900.00	293,930.00	125,970.00
27948	MAHARAJGANJ	LAKSHMIPUR	266941	BEL BHAR	183703	BEL BHAR	1095	1422	483,480.00	338,436.00	145,044.00
27949	MAHARAJGANJ	LAKSHMIPUR	76421	BELASPUR	183757	BELASPUR	1587	2061	700,740.00	490,518.00	210,222.00
27950	MAHARAJGANJ	LAKSHMIPUR	76422	BELWA BUJURG	183732	BELWA BUJURG	972	1262	429,080.00	300,356.00	128,724.00
27951	MAHARAJGANJ	LAKSHMIPUR	76422	BELWA BUJURG	183734	BHARWALIYA	324	421	143,140.00	100,198.00	42,942.00
27952	MAHARAJGANJ	LAKSHMIPUR	76423	BELWA KHURD	183779	BELWA KHURD	1222	1587	539,580.00	377,706.00	161,874.00
27953	MAHARAJGANJ	LAKSHMIPUR	76423	BELWA KHURD	183778	JANGAL SONWAL	499	648	220,320.00	154,224.00	66,096.00
27954	MAHARAJGANJ	LAKSHMIPUR	76425	BHAISAIYA	183699	BHAISAIYA	1696	2202	748,680.00	524,076.00	224,604.00
27955	MAHARAJGANJ	LAKSHMIPUR	272492	BHOTAHA	183806	BHOTAHA	1200	1558	529,720.00	370,804.00	158,916.00
27956	MAHARAJGANJ	LAKSHMIPUR	76426	BISHUNPUR FULWARIA	183748	BISHUNPUR FULWARIA	1791	2325	790,500.00	553,350.00	237,150.00
27957	MAHARAJGANJ	LAKSHMIPUR	267107	BOKOWA	183790	BOKOWA	1254	1628	553,520.00	387,464.00	166,056.00
27958	MAHARAJGANJ	LAKSHMIPUR	266903	CHAINPUR	183744	BHURKURAWA	248	322	109,480.00	76,636.00	32,844.00
27959	MAHARAJGANJ	LAKSHMIPUR	266903	CHAINPUR	183745	CHANPUR	842	1093	371,620.00	260,134.00	111,486.00
27960	MAHARAJGANJ	LAKSHMIPUR	76429	DEVPUR	183789	DEVPUR	1395	1811	615,740.00	431,018.00	184,722.00
27961	MAHARAJGANJ	LAKSHMIPUR	76431	DHUSWA KALA	183792	DHUSWA KALA	1401	1819	618,460.00	432,922.00	185,538.00
27962	MAHARAJGANJ	LAKSHMIPUR	76433	EKSARWA	183688	EKSARWA	1800	2337	794,580.00	556,206.00	238,374.00
27963	MAHARAJGANJ	LAKSHMIPUR	76433	EKSARWA	183685	JOGIYABARI	636	826	280,840.00	196,588.00	84,252.00
27964	MAHARAJGANJ	LAKSHMIPUR	76433	EKSARWA	183689	SONBARSHA KAMHARIYA	640	831	282,540.00	197,778.00	84,762.00
27965	MAHARAJGANJ	LAKSHMIPUR	267052	GAJPATI	183788	GAJPATI	1301	1689	574,260.00	401,982.00	172,278.00
27966	MAHARAJGANJ	LAKSHMIPUR	76435	GUJARWALIA SHANKAR MISHRA	183746	GUJARWALIA SHANKAR MISHRA	1427	1853	630,020.00	441,014.00	189,006.00
27967	MAHARAJGANJ	LAKSHMIPUR	272488	HANUMANGARIYA	183722	HANUMANGARIYA	1125	1461	496,740.00	347,718.00	149,022.00
27968	MAHARAJGANJ	LAKSHMIPUR	76436	HARAIYA RAGHUVIR	183794	HARAIYA RAGHUVIR	1807	2346	797,640.00	558,348.00	239,292.00
27969	MAHARAJGANJ	LAKSHMIPUR	76437	HARMANDIR KALA	183741	HARMANDIR KALA	1303	1692	575,280.00	402,696.00	172,584.00
27970	MAHARAJGANJ	LAKSHMIPUR	76438	HATHIA GARH	183766	GANGAL HATHIYA GARH	681	884	300,560.00	210,392.00	90,168.00
27971	MAHARAJGANJ	LAKSHMIPUR	76438	HATHIA GARH	183764	HATHIA GARH	1325	1720	584,800.00	409,360.00	175,440.00
27972	MAHARAJGANJ	LAKSHMIPUR	266933	JAMUHARA KALA	183704	JAMUHARA KALA	1280	1662	565,080.00	395,556.00	169,524.00

SNo.	District Name	Block Name	LGD Gram Panchayat	Gram Panchayat Name	LGD Village Code	Village Name	TOT_P_2011	Projected Population 2023	Total fund	SBM fund (70 %)	CFC (30%)
1	2	3	4	5	6	7	8	9	10	11	12
27973	MAHARAJGANJ	LAKSHMIPUR	76442	KARAILIA	183729	AMAWA	429	557	189,380.00	132,566.00	56,814.00
27974	MAHARAJGANJ	LAKSHMIPUR	76442	KARAILIA	183730	KARAILIA	1330	1727	587,180.00	411,026.00	176,154.00
27975	MAHARAJGANJ	LAKSHMIPUR	266952	KARMAHAWA BASANTPUR	183738	KARMAHAWA BASANTPUR	1060	1376	467,840.00	327,488.00	140,352.00
27976	MAHARAJGANJ	LAKSHMIPUR	76443	KARMAHWA KHURD	183796	KARMAHWA KHURD	1355	1759	598,060.00	418,642.00	179,418.00
27977	MAHARAJGANJ	LAKSHMIPUR	76444	KATAIKHURD URF MADRAHNA	183775	KATAIKHURD URF MADRAHNA	1246	1618	550,120.00	385,084.00	165,036.00
27978	MAHARAJGANJ	LAKSHMIPUR	76447	LALPUR KALYANPUR	183759	KOLHUA URF SINROHA	889	1154	392,360.00	274,652.00	117,708.00
27979	MAHARAJGANJ	LAKSHMIPUR	76447	LALPUR KALYANPUR	183770	LALPUR KALYANPUR	1109	1440	489,600.00	342,720.00	146,880.00
27980	MAHARAJGANJ	LAKSHMIPUR	267142	MAHDEWA KASHIRAM	183795	MAHADAWA KASHIRAM	1028	1335	453,900.00	317,730.00	136,170.00
27981	MAHARAJGANJ	LAKSHMIPUR	76451	MAHESHPUR MAHDAIYA	183753	CHAMAINIYA	723	939	319,260.00	223,482.00	95,778.00
27982	MAHARAJGANJ	LAKSHMIPUR	76451	MAHESHPUR MAHDAIYA	183752	MAHESHPUR MAHDAIYA	1386	1800	612,000.00	428,400.00	183,600.00
27983	MAHARAJGANJ	LAKSHMIPUR	76451	MAHESHPUR MAHDAIYA	183754	SAKASHI	214	278	94,520.00	66,164.00	28,356.00
27984	MAHARAJGANJ	LAKSHMIPUR	76453	MAJHAULI	183750	KAITHWALIYA	922	1197	406,980.00	284,886.00	122,094.00
27985	MAHARAJGANJ	LAKSHMIPUR	76453	MAJHAULI	183749	MAJHAULI	1027	1333	453,220.00	317,254.00	135,966.00
27986	MAHARAJGANJ	LAKSHMIPUR	76454	MALHANI PHULWARIA	183793	MALHANI PHULWARIA	1774	2303	783,020.00	548,114.00	234,906.00
27987	MAHARAJGANJ	LAKSHMIPUR	76456	MATHIA IDDU	183808	MATHAIA IDU	1232	1600	544,000.00	380,800.00	163,200.00
27988	MAHARAJGANJ	LAKSHMIPUR	76456	MATHIA IDDU	183807	NABABI GHAT	443	575	195,500.00	136,850.00	58,650.00
27989	MAHARAJGANJ	LAKSHMIPUR	76458	MOHNPUR	183791	MOHNPUR	1472	1911	649,740.00	454,818.00	194,922.00
27990	MAHARAJGANJ	LAKSHMIPUR	267117	MUNDARA	183693	MUNDARA	1165	1513	514,420.00	360,094.00	154,326.00
27991	MAHARAJGANJ	LAKSHMIPUR	76460	NAIKOT	183695	MAHUARI	946	1228	417,520.00	292,264.00	125,256.00
27992	MAHARAJGANJ	LAKSHMIPUR	76460	NAIKOT	183694	NAIKOT	1610	2090	710,600.00	497,420.00	213,180.00
27993	MAHARAJGANJ	LAKSHMIPUR	76461	NAUWADIH URF DEVPUR	183720	NAUWADIH URF DEVPUR	1553	2016	685,440.00	479,808.00	205,632.00
27994	MAHARAJGANJ	LAKSHMIPUR	267169	PAISIA URF KONGHUSARI	183719	PAISIA URF KONGHUSARI	1065	1383	470,220.00	329,154.00	141,066.00
27995	MAHARAJGANJ	LAKSHMIPUR	267131	PAKAR DIHA	183692	PAKAR DIHA	1312	1704	579,360.00	405,552.00	173,808.00
27996	MAHARAJGANJ	LAKSHMIPUR	267153	PARASA PANDAYA	183798	PARASA PANDAYA	1244	1615	549,100.00	384,370.00	164,730.00
27997	MAHARAJGANJ	LAKSHMIPUR	76463	PARSAUNI	183772	PARSAUNI	1921	2494	847,960.00	593,572.00	254,388.00
27998	MAHARAJGANJ	LAKSHMIPUR	266911	PIPRA SOHAT	183755	MARRI PIPARI	308	400	136,000.00	95,200.00	40,800.00
27999	MAHARAJGANJ	LAKSHMIPUR	266911	PIPRA SOHAT	183756	PIPRA SOHAT	1229	1596	542,640.00	379,848.00	162,792.00
28000	MAHARAJGANJ	LAKSHMIPUR	76468	RAGHUNATHPUR	183816	BHAGWAN PUR	11	14	4,760.00	3,332.00	1,428.00
28001	MAHARAJGANJ	LAKSHMIPUR	76468	RAGHUNATHPUR	183819	KARIM DAD PUR	633	822	279,480.00	195,636.00	83,844.00
28002	MAHARAJGANJ	LAKSHMIPUR	76468	RAGHUNATHPUR	183814	KODAI PUR	681	884	300,560.00	210,392.00	90,168.00
28003	MAHARAJGANJ	LAKSHMIPUR	76468	RAGHUNATHPUR	183815	RAGHUNATHPUR	999	1297	440,980.00	308,686.00	132,294.00
28004	MAHARAJGANJ	LAKSHMIPUR	76469	RAJAPUR	183812	RAJAPUR	1735	2253	766,020.00	536,214.00	229,806.00
28005	MAHARAJGANJ	LAKSHMIPUR	76477	SINGHPUR KALA	183706	SINGHPUR KALA	1727	2242	762,280.00	533,596.00	228,684.00
28006	MAHARAJGANJ	LAKSHMIPUR	76479	SISWA TAUFIR	183727	RUDRAULI URF KARAILA	908	1179	400,860.00	280,602.00	120,258.00
28007	MAHARAJGANJ	LAKSHMIPUR	76479	SISWA TAUFIR	183701	SISWA TAUFIR	1335	1733	589,220.00	412,454.00	176,766.00
28008	MAHARAJGANJ	LAKSHMIPUR	76480	SISWANIA BISHUN	183777	SISWANIA BISHUN	1876	2436	828,240.00	579,768.00	248,472.00
28009	MAHARAJGANJ	LAKSHMIPUR	76483	SUKRAULI URF SURYAPURA	183717	SUKRAULI URF SURYAPURA	1705	2214	752,760.00	526,932.00	225,828.00
28010	MAHARAJGANJ	LAKSHMIPUR	76484	SURPAR	183786	HARAYA KHURD	568	737	250,580.00	175,406.00	75,174.00
28011	MAHARAJGANJ	LAKSHMIPUR	76484	SURPAR	183785	PARSA DAYA RAM	826	1072	364,480.00	255,136.00	109,344.00
28012	MAHARAJGANJ	LAKSHMIPUR	76484	SURPAR	183784	SURPAR	606	787	267,580.00	187,306.00	80,274.00
28013	MAHARAJGANJ	MAHRAJGANJ	268496	AHAMADPUR	184417	AHAMADPUR	1059	1375	467,500.00	327,250.00	140,250.00
28014	MAHARAJGANJ	MAHRAJGANJ	268496	AHAMADPUR	184414	HAJRATPUR	516	670	227,800.00	159,460.00	68,340.00

SNo.	District Name	Block Name	LGD Gram Panchayat	Gram Panchayat Name	LGD Village Code	Village Name	TOT_P_2011	Projected Population 2023	Total fund	SBM fund (70 %)	CFC (30%)
1	2	3	4	5	6	7	8	9	10	11	12
28015	MAHARAJGANJ	MAHRAJGANJ	268528	BAILIYA	184447	BAILIYA	1760	2285	776,900.00	543,830.00	233,070.00
28016	MAHARAJGANJ	MAHRAJGANJ	268445	BARAHARA RAJA	184383	BARAHARA RAJA	1415	1837	624,580.00	437,206.00	187,374.00
28017	MAHARAJGANJ	MAHRAJGANJ	76496	BARWA FAHIM	184438	BARWA FAHIM	1968	2555	868,700.00	608,090.00	260,610.00
28018	MAHARAJGANJ	MAHRAJGANJ	76498	BHISWA	184455	BHISWA	1639	2128	723,520.00	506,464.00	217,056.00
28019	MAHARAJGANJ	MAHRAJGANJ	76498	BHISWA	184456	KODAILA	870	1130	384,200.00	268,940.00	115,260.00
28020	MAHARAJGANJ	MAHRAJGANJ	76503	GAUNARIYA BABU	184403	GAUNARIYA BABU	1361	1767	600,780.00	420,546.00	180,234.00
28021	MAHARAJGANJ	MAHRAJGANJ	76503	GAUNARIYA BABU	184404	PHULVARIYA	692	898	305,320.00	213,724.00	91,596.00
28022	MAHARAJGANJ	MAHRAJGANJ	268540	GIDAHA	184451	GIDAHA	1051	1365	464,100.00	324,870.00	139,230.00
28023	MAHARAJGANJ	MAHRAJGANJ	76508	JANGAL FARJANDALI	184416	JANGAL FARJANDALI	1670	2168	737,120.00	515,984.00	221,136.00
28024	MAHARAJGANJ	MAHRAJGANJ	76508	JANGAL FARJANDALI	184418	KURTHIYA	523	679	230,860.00	161,602.00	69,258.00
28025	MAHARAJGANJ	MAHRAJGANJ	76516	KRIT PIPRA	184452	KRIT PIPRA	1688	2192	745,280.00	521,696.00	223,584.00
28026	MAHARAJGANJ	MAHRAJGANJ	268514	PAKARI KHURD	184445	PAKARI KHURD	1477	1918	652,120.00	456,484.00	195,636.00
28027	MAHARAJGANJ	MAHRAJGANJ	268505	RAMAHAULI	184428	RAMAHAULI	1423	1848	628,320.00	439,824.00	188,496.00
28028	MAHARAJGANJ	MAHRAJGANJ	76529	RAMPUR	184401	RAMPUR	1550	2013	684,420.00	479,094.00	205,326.00
28029	MAHARAJGANJ	MAHRAJGANJ	268478	RUDRA PUR	184415	RUDRA PUR	1179	1531	520,540.00	364,378.00	156,162.00
28030	MAHARAJGANJ	MAHRAJGANJ	268455	SATBHARIYA	184396	BHISUNPUR	304	395	134,300.00	94,010.00	40,290.00
28031	MAHARAJGANJ	MAHRAJGANJ	268455	SATBHARIYA	184402	SATBHARIYA	1489	1933	657,220.00	460,054.00	197,166.00
28032	MAHARAJGANJ	MAHRAJGANJ	76533	SAVANA	184399	SAVANA	1746	2267	770,780.00	539,546.00	231,234.00
28033	MAHARAJGANJ	MAHRAJGANJ	76534	SAWAREJI	184444	SAWAREJI	1562	2028	689,520.00	482,664.00	206,856.00
28034	MAHARAJGANJ	MAHRAJGANJ	76536	SINGH PUR	184433	SINGH PUR	1537	1996	678,640.00	475,048.00	203,592.00
28035	MAHARAJGANJ	MAHRAJGANJ	76539	SISWA BABU	184398	MUJAHANA KHURD	666	865	294,100.00	205,870.00	88,230.00
28036	MAHARAJGANJ	MAHRAJGANJ	76539	SISWA BABU	184400	SISWA BABU	1255	1630	554,200.00	387,940.00	166,260.00
28037	MAHARAJGANJ	MITHAURA	76544	ARNAHAVAN	184492	ARNAHAVAN	1952	2534	861,560.00	603,092.00	258,468.00
28038	MAHARAJGANJ	MITHAURA	268713	BARHARA BAED	184498	BARHARA BAED	1130	1467	498,780.00	349,146.00	149,634.00
28039	MAHARAJGANJ	MITHAURA	268750	BAROHIYA	184032	BAROHIYA	1431	1858	631,720.00	442,204.00	189,516.00
28040	MAHARAJGANJ	MITHAURA	76551	BASANTPUR RAJA	184489	BASANTPUR RAJA	1207	1567	532,780.00	372,946.00	159,834.00
28041	MAHARAJGANJ	MITHAURA	76552	BASVAR	184049	BASVAR	1791	2325	790,500.00	553,350.00	237,150.00
28042	MAHARAJGANJ	MITHAURA	268730	BELAWA KHURD	184516	BELAWA KHURD	1431	1858	631,720.00	442,204.00	189,516.00
28043	MAHARAJGANJ	MITHAURA	76556	BHAGWANPUR URF BHULNA	184048	BHAGWANPUR URF BHULNA	1088	1413	480,420.00	336,294.00	144,126.00
28044	MAHARAJGANJ	MITHAURA	76556	BHAGWANPUR URF BHULNA	184047	SONBARSA	738	958	325,720.00	228,004.00	97,716.00
28045	MAHARAJGANJ	MITHAURA	76558	CHAINPUR	184471	CHAINPUR	1184	1537	522,580.00	365,806.00	156,774.00
28046	MAHARAJGANJ	MITHAURA	76558	CHAINPUR	184472	SADHOCHAK	581	754	256,360.00	179,452.00	76,908.00
28047	MAHARAJGANJ	MITHAURA	268744	DEURWA	184038	DAURWA	1381	1793	609,620.00	426,734.00	182,886.00
28048	MAHARAJGANJ	MITHAURA	76562	DHARMAULI	184465	DHARMAULI	1830	2376	807,840.00	565,488.00	242,352.00
28049	MAHARAJGANJ	MITHAURA	76562	DHARMAULI	184464	DHUMARBHAR	627	814	276,760.00	193,732.00	83,028.00
28050	MAHARAJGANJ	MITHAURA	76562	DHARMAULI	184466	KOLUHA	151	196	66,640.00	46,648.00	19,992.00
28051	MAHARAJGANJ	MITHAURA	76563	GANESHPUR	184025	DIGHAWA	850	1104	375,360.00	262,752.00	112,608.00
28052	MAHARAJGANJ	MITHAURA	76563	GANESHPUR	184024	GANESHPUR	1442	1872	636,480.00	445,536.00	190,944.00
28053	MAHARAJGANJ	MITHAURA	76564	GAUNARIYA RAJA	184484	GAUNARIYA RAJA	1543	2003	681,020.00	476,714.00	204,306.00
28054	MAHARAJGANJ	MITHAURA	76564	GAUNARIYA RAJA	184485	PAKRIYAR KHURD	761	988	335,920.00	235,144.00	100,776.00
28055	MAHARAJGANJ	MITHAURA	268748	HARPUR KALA	184046	HARPUR KALA	1249	1622	551,480.00	386,036.00	165,444.00
28056	MAHARAJGANJ	MITHAURA	76570	KAMHARIYA KALA	184469	KAMHARIYA KALA	1617	2100	714,000.00	499,800.00	214,200.00

SNo.	District Name	Block Name	LGD Gram Panchayat	Gram Panchayat Name	LGD Village Code	Village Name	TOT_P_2011	Projected Population 2023	Total fund	SBM fund (70 %)	CFC (30%)
1	2	3	4	5	6	7	8	9	10	11	12
28057	MAHARAJGANJ	MITHAURA	76582	MAHESHPUR URF KEVALVA	184016	MAHESHPUR URF KEVALVAN	1564	2031	690,540.00	483,378.00	207,162.00
28058	MAHARAJGANJ	MITHAURA	76582	MAHESHPUR URF KEVALVA	184014	SEMARA KUMHARIYA URF TULSIPUR	792	1028	349,520.00	244,664.00	104,856.00
28059	MAHARAJGANJ	MITHAURA	268719	MATHIYA	184054	HARPUR KHURD	359	466	158,440.00	110,908.00	47,532.00
28060	MAHARAJGANJ	MITHAURA	268719	MATHIYA	184055	MATHIYA	1072	1392	473,280.00	331,296.00	141,984.00
28061	MAHARAJGANJ	MITHAURA	76583	MISHRAULIYA	184056	MISHRAULIYA	1560	2026	688,840.00	482,188.00	206,652.00
28062	MAHARAJGANJ	MITHAURA	76586	MORVAN UTTARI	184059	MONVAN DAKHIN	952	1236	420,240.00	294,168.00	126,072.00
28063	MAHARAJGANJ	MITHAURA	76586	MORVAN UTTARI	184052	MONVAN UTTARI	930	1208	410,720.00	287,504.00	123,216.00
28064	MAHARAJGANJ	MITHAURA	76596	PACHMA	184031	PACHMA	1837	2385	810,900.00	567,630.00	243,270.00
28065	MAHARAJGANJ	MITHAURA	272566	PADERI KHURD	184057	PADERI KHURD	1269	1648	560,320.00	392,224.00	168,096.00
28066	MAHARAJGANJ	MITHAURA	76602	PARSACHAK GOBRAHI	184061	AMTAHA	935	1214	412,760.00	288,932.00	123,828.00
28067	MAHARAJGANJ	MITHAURA	76602	PARSACHAK GOBRAHI	184503	PARSACHAK GOBRAHI	726	943	320,620.00	224,434.00	96,186.00
28068	MAHARAJGANJ	MITHAURA	76606	PIPARRIYA GURU GOVIND RAY	184479	PIPARIYA MANIK KALA	721	936	318,240.00	222,768.00	95,472.00
28069	MAHARAJGANJ	MITHAURA	76606	PIPARRIYA GURU GOVIND RAY	184478	PIPARRIYA GURU GOVIND RAY	1366	1774	603,160.00	422,212.00	180,948.00
28070	MAHARAJGANJ	MITHAURA	76608	PIPRA NARAYAN	184505	PIPRA NARAYAN	1620	2103	715,020.00	500,514.00	214,506.00
28071	MAHARAJGANJ	MITHAURA	76610	RAJVAL	184517	RAJVAL	1114	1446	491,640.00	344,148.00	147,492.00
28072	MAHARAJGANJ	MITHAURA	268733	RAMPUR MAUAWA	184518	RAMPUR MAUAWA	1808	2348	798,320.00	558,824.00	239,496.00
28073	MAHARAJGANJ	MITHAURA	76612	REHAV	184491	REHAV	1557	2022	687,480.00	481,236.00	206,244.00
28074	MAHARAJGANJ	MITHAURA	76613	RUDLAPUR	184497	RUDLAPUR	1857	2411	819,740.00	573,818.00	245,922.00
28075	MAHARAJGANJ	MITHAURA	76615	SEMRA	184050	SEMRA	1615	2097	712,980.00	499,086.00	213,894.00
28076	MAHARAJGANJ	MITHAURA	268742	SONARI KHAS	184467	SONARI KHAS	1671	2170	737,800.00	516,460.00	221,340.00
28077	MAHARAJGANJ	NAUTANWA	268727	ARAJI MAHUWAN	183599	ARAJI MAHUWAN	1563	2029	689,860.00	482,902.00	206,958.00
28078	MAHARAJGANJ	NAUTANWA	270737	ARAJI SARKAR URF BAIRIHWA	183575	ARAJI SARKAR URF BAIRIHWA	1184	1537	522,580.00	365,806.00	156,774.00
28079	MAHARAJGANJ	NAUTANWA	270859	BABHANI	183648	BABHANI	1171	1520	516,800.00	361,760.00	155,040.00
28080	MAHARAJGANJ	NAUTANWA	270899	BARAWA KHURD	183620	BARAWA KHURD	1276	1657	563,380.00	394,366.00	169,014.00
28081	MAHARAJGANJ	NAUTANWA	270742	BARGADHI URF GAUWNARIYA	183570	BARGADHI URF GAUWNARIYA	1282	1665	566,100.00	396,270.00	169,830.00
28082	MAHARAJGANJ	NAUTANWA	76628	BARNAHWA	183627	BARNAHWA	1731	2248	764,320.00	535,024.00	229,296.00
28083	MAHARAJGANJ	NAUTANWA	76629	BARWA BHOJ	183590	BARWA BHOJ	1444	1875	637,500.00	446,250.00	191,250.00
28084	MAHARAJGANJ	NAUTANWA	76632	BHAGATPURWA	183676	BHAGATPURWA	1841	2390	812,600.00	568,820.00	243,780.00
28085	MAHARAJGANJ	NAUTANWA	76636	CHADLAHA	183607	CHADLAHA	1365	1772	602,480.00	421,736.00	180,744.00
28086	MAHARAJGANJ	NAUTANWA	76636	CHADLAHA	183606	CHAUTRAWAN	622	808	274,720.00	192,304.00	82,416.00
28087	MAHARAJGANJ	NAUTANWA	270903	CHANDITHAN	183604	CHANDITHAN	1248	1620	550,800.00	385,560.00	165,240.00
28088	MAHARAJGANJ	NAUTANWA	76641	DOGAHRA	183658	DOGAHRA	1920	2493	847,620.00	593,334.00	254,286.00
28089	MAHARAJGANJ	NAUTANWA	270895	GAJARAHA	183619	GAJARAHA	1065	1383	470,220.00	329,154.00	141,066.00
28090	MAHARAJGANJ	NAUTANWA	76643	GAJRAHI	183617	GAJRAHI	1517	1970	669,800.00	468,860.00	200,940.00
28091	MAHARAJGANJ	NAUTANWA	76645	GANESHPUR(B)	183680	GANESHPUR (B)	1160	1506	512,040.00	358,428.00	153,612.00
28092	MAHARAJGANJ	NAUTANWA	76645	GANESHPUR(B)	183672	SAGARHWA	857	1113	378,420.00	264,894.00	113,526.00
28093	MAHARAJGANJ	NAUTANWA	270745	GANGAWALIYA	183626	GANGAWALIYA	1327	1723	585,820.00	410,074.00	175,746.00
28094	MAHARAJGANJ	NAUTANWA	270849	JIGINIHWAN	183684	JIGINIHWAN	1566	2033	691,220.00	483,854.00	207,366.00
28095	MAHARAJGANJ	NAUTANWA	76656	KAITHWALIA URF BARGADHI	183572	KAITHWALIA URF BARGADHI	1675	2175	739,500.00	517,650.00	221,850.00
28096	MAHARAJGANJ	NAUTANWA	270736	KARMAHAVAN	183588	KARMAHAVAN	1277	1658	563,720.00	394,604.00	169,116.00
28097	MAHARAJGANJ	NAUTANWA	76657	KAULAH	183610	KAULAH	1845	2396	814,640.00	570,248.00	244,392.00
28098	MAHARAJGANJ	NAUTANWA	76657	KAULAH	183609	RAJ DHANI	898	1166	396,440.00	277,508.00	118,932.00

SNo.	District Name	Block Name	LGD Gram Panchayat	Gram Panchayat Name	LGD Village Code	Village Name	TOT_P_2011	Projected Population 2023	Total fund	SBM fund (70 %)	CFC (30%)
1	2	3	4	5	6	7	8	9	10	11	12
28099	MAHARAJGANJ	NAUTANWA	76658	KHAIRAHWA DUBEY	183660	CHAKRAR	432	561	190,740.00	133,518.00	57,222.00
28100	MAHARAJGANJ	NAUTANWA	76658	KHAIRAHWA DUBEY	183661	KHAIRAHWA DUBEY	1276	1657	563,380.00	394,366.00	169,014.00
28101	MAHARAJGANJ	NAUTANWA	270739	KHANUYA	183564	KHANUA	1460	1896	644,640.00	451,248.00	193,392.00
28102	MAHARAJGANJ	NAUTANWA	270910	KUSAHAWA KHURD	183614	KUSAHAWA KHURD	1482	1924	654,160.00	457,912.00	196,248.00
28103	MAHARAJGANJ	NAUTANWA	268721	LODHSI	183591	LODHSI	1023	1328	451,520.00	316,064.00	135,456.00
28104	MAHARAJGANJ	NAUTANWA	267127	LUTHAHAWA	183653	DHAURAVA	784	1018	346,120.00	242,284.00	103,836.00
28105	MAHARAJGANJ	NAUTANWA	267127	LUTHAHAWA	183653	LUTHAHAWA	755	980	333,200.00	233,240.00	99,960.00
28106	MAHARAJGANJ	NAUTANWA	76666	MAHRI	183652	MAHRI	1846	2397	814,980.00	570,486.00	244,494.00
28107	MAHARAJGANJ	NAUTANWA	76667	MAHUWA	183576	MAHUWA	1611	2092	711,280.00	497,896.00	213,384.00
28108	MAHARAJGANJ	NAUTANWA	268715	MAHUWA NO.1	183603	MAHUWA NO.1	1761	2286	777,240.00	544,068.00	233,172.00
28109	MAHARAJGANJ	NAUTANWA	76673	NARKATAHA	183618	CHAMAINIYA URF BHEDRI	1382	1794	609,960.00	426,972.00	182,988.00
28110	MAHARAJGANJ	NAUTANWA	76673	NARKATAHA	183608	NARKATAHA	624	810	275,400.00	192,780.00	82,620.00
28111	MAHARAJGANJ	NAUTANWA	76677	PAISIA	183612	BAIRIYA	921	1196	406,640.00	284,648.00	121,992.00
28112	MAHARAJGANJ	NAUTANWA	76677	PAISIA	183611	PAISIA	695	902	306,680.00	214,676.00	92,004.00
28113	MAHARAJGANJ	NAUTANWA	270865	PIPARIHA	183655	PIPARIHA	1095	1422	483,480.00	338,436.00	145,044.00
28114	MAHARAJGANJ	NAUTANWA	76681	POKHARBHINDA	183583	POKHARBHINDA	1478	1919	652,460.00	456,722.00	195,738.00
28115	MAHARAJGANJ	NAUTANWA	76685	RAMNAGAR	183601	RAMNAGAR	1918	2490	846,600.00	592,620.00	253,980.00
28116	MAHARAJGANJ	NAUTANWA	76688	SAMPATIHA	183616	CHHITRAPAR	656	852	289,680.00	202,776.00	86,904.00
28117	MAHARAJGANJ	NAUTANWA	76688	SAMPATIHA	183613	PURHWA BUJURG	5	6	2,040.00	1,428.00	612.00
28118	MAHARAJGANJ	NAUTANWA	76688	SAMPATIHA	183615	SAMPATIHA	1930	2506	852,040.00	596,428.00	255,612.00
28119	MAHARAJGANJ	NAUTANWA	270856	SEMRHANA	183678	SEMRHANA	1043	1354	460,360.00	322,252.00	138,108.00
28120	MAHARAJGANJ	NAUTANWA	270872	SHYAM KATH	183579	SHYAM KATH	1530	1987	675,580.00	472,906.00	202,674.00
28121	MAHARAJGANJ	NAUTANWA	76693	SIHABHAR	183682	SIHABHAR	1693	2198	747,320.00	523,124.00	224,196.00
28122	MAHARAJGANJ	NAUTANWA	270735	SINHORAWA	183595	SINHORAWA	1451	1884	640,560.00	448,392.00	192,168.00
28123	MAHARAJGANJ	NAUTANWA	76696	SISHANIA URF SHISHMAHAL	183631	SISHANIA URF SHISHMAHAL	1578	2049	696,660.00	487,662.00	208,998.00
28124	MAHARAJGANJ	NAUTANWA	76699	SONPIPRI	183602	PARSA	996	1293	439,620.00	307,734.00	131,886.00
28125	MAHARAJGANJ	NAUTANWA	76699	SONPIPRI	183621	SONPIPRI	1663	2159	734,060.00	513,842.00	220,218.00
28126	MAHARAJGANJ	NAUTANWA	270741	SUKRAULI URF ARDHA	183571	SUKRAULI URF ARDHA	1154	1498	509,320.00	356,524.00	152,796.00
28127	MAHARAJGANJ	NAUTANWA	270846	SURYAPURA	183628	SURYAPURA	1156	1501	510,340.00	357,238.00	153,102.00
28128	MAHARAJGANJ	NAUTANWA	76701	TARAINI	183651	TARAINI	1866	2423	823,820.00	576,674.00	247,146.00
28129	MAHARAJGANJ	NICHLAUL	268122	AMADI	183911	AMARDI	1015	1318	448,120.00	313,684.00	134,436.00
28130	MAHARAJGANJ	NICHLAUL	268227	ARDAUNA	183962	ARDAUNA	1468	1906	648,040.00	453,628.00	194,412.00
28131	MAHARAJGANJ	NICHLAUL	76713	BADAYA BHATHIYAH	184008	BADHAIYA	535	695	236,300.00	165,410.00	70,890.00
28132	MAHARAJGANJ	NICHLAUL	76713	BADAYA BHATHIYAH	184008	BHOTHYIYAH	535	695	236,300.00	165,410.00	70,890.00
28133	MAHARAJGANJ	NICHLAUL	76705	BAHARAULI	183902	BAHARAULI	1780	2311	785,740.00	550,018.00	235,722.00
28134	MAHARAJGANJ	NICHLAUL	268081	BAHUWAR KHURD	183914	BAHUWAR KHURD	1211	1572	534,480.00	374,136.00	160,344.00
28135	MAHARAJGANJ	NICHLAUL	267165	BALI	183888	BALI	1258	1633	555,220.00	388,654.00	166,566.00
28136	MAHARAJGANJ	NICHLAUL	273385	BARGADAH	183964	BARGADHI	726	943	320,620.00	224,434.00	96,186.00
28137	MAHARAJGANJ	NICHLAUL	273385	BARGADAH	183965	PIPARIYA	559	726	246,840.00	172,788.00	74,052.00
28138	MAHARAJGANJ	NICHLAUL	76715	BARVA KRIPAL	183898	BARVA KRIPAL	1062	1379	468,860.00	328,202.00	140,658.00
28139	MAHARAJGANJ	NICHLAUL	76716	BASULI	183976	BARAIPAR	664	862	293,080.00	205,156.00	87,924.00
28140	MAHARAJGANJ	NICHLAUL	76716	BASULI	183977	BASULI	1099	1427	485,180.00	339,626.00	145,554.00

SNo.	District Name	Block Name	LGD Gram Panchayat	Gram Panchayat Name	LGD Village Code	Village Name	TOT_P_2011	Projected Population 2023	Total fund	SBM fund (70 %)	CFC (30%)
1	2	3	4	5	6	7	8	9	10	11	12
28141	MAHARAJGANJ	NICHLAUL	76718	BHAGWANPUR	183875	BHAGWANPUR	1426	1852	629,680.00	440,776.00	188,904.00
28142	MAHARAJGANJ	NICHLAUL	76719	BHARWALIYA	183834	BASANTPUR	468	608	206,720.00	144,704.00	62,016.00
28143	MAHARAJGANJ	NICHLAUL	76719	BHARWALIYA	183835	BHARWALIYA	1326	1722	585,480.00	409,836.00	175,644.00
28144	MAHARAJGANJ	NICHLAUL	272568	BHEADIHARI	183930	BEDHIHARI	1840	2389	812,260.00	568,582.00	243,678.00
28145	MAHARAJGANJ	NICHLAUL	268169	BHOTAHA	183938	BHOTAHA	1277	1658	563,720.00	394,604.00	169,116.00
28146	MAHARAJGANJ	NICHLAUL	76723	BUDADIH	183960	AMAHAWA	557	723	245,820.00	172,074.00	73,746.00
28147	MAHARAJGANJ	NICHLAUL	76723	BUDADIH	183959	BELAWA BACHCHI	128	166	56,440.00	39,508.00	16,932.00
28148	MAHARAJGANJ	NICHLAUL	76723	BUDADIH	183961	BURHADIH	1177	1528	519,520.00	363,664.00	155,856.00
28149	MAHARAJGANJ	NICHLAUL	76724	BUDADIH KHURD	183884	BURHADIH KHURD	1334	1732	588,880.00	412,216.00	176,664.00
28150	MAHARAJGANJ	NICHLAUL	268135	CHANDA	183957	CHANDA	792	1028	349,520.00	244,664.00	104,856.00
28151	MAHARAJGANJ	NICHLAUL	268135	CHANDA	183916	GULBHAR	509	661	224,740.00	157,318.00	67,422.00
28152	MAHARAJGANJ	NICHLAUL	76728	DHESHO	183933	DHESHO	1939	2518	856,120.00	599,284.00	256,836.00
28153	MAHARAJGANJ	NICHLAUL	272575	DURGWALIYA	184009	DURGWALIA	1190	1545	525,300.00	367,710.00	157,590.00
28154	MAHARAJGANJ	NICHLAUL	268096	GEADAHAWA	183927	GEDHBAHAWA	1456	1890	642,600.00	449,820.00	192,780.00
28155	MAHARAJGANJ	NICHLAUL	268368	GHORNAR	183986	GHORNAR	1347	1749	594,660.00	416,262.00	178,398.00
28156	MAHARAJGANJ	NICHLAUL	76734	HARGAWA	183920	HARGAWA	1944	2524	858,160.00	600,712.00	257,448.00
28157	MAHARAJGANJ	NICHLAUL	267048	ITAHIYA	183854	ITAHIYA	1357	1762	599,080.00	419,356.00	179,724.00
28158	MAHARAJGANJ	NICHLAUL	76737	JAYSHRI	183894	JAYSHRI	1772	2301	782,340.00	547,638.00	234,702.00
28159	MAHARAJGANJ	NICHLAUL	76738	JHARVALIYA	183880	JHARVALIYA	1026	1332	452,880.00	317,016.00	135,864.00
28160	MAHARAJGANJ	NICHLAUL	266982	KADAJA	183843	KADHAJA	1254	1628	553,520.00	387,464.00	166,056.00
28161	MAHARAJGANJ	NICHLAUL	76739	KAIMA	183984	BELWA	603	783	266,220.00	186,354.00	79,866.00
28162	MAHARAJGANJ	NICHLAUL	76739	KAIMA	183982	KAIMA	1582	2054	698,360.00	488,852.00	209,508.00
28163	MAHARAJGANJ	NICHLAUL	76742	KAMTA	183985	KAMTA	1111	1443	490,620.00	343,434.00	147,186.00
28164	MAHARAJGANJ	NICHLAUL	76742	KAMTA	183987	NAHCHHORI	858	1114	378,760.00	265,132.00	113,628.00
28165	MAHARAJGANJ	NICHLAUL	76743	KANBHISAVAN	183931	GOSAIPUR	601	780	265,200.00	185,640.00	79,560.00
28166	MAHARAJGANJ	NICHLAUL	76743	KANBHISAVAN	183928	KANBHISAVAN	1016	1319	448,460.00	313,922.00	134,538.00
28167	MAHARAJGANJ	NICHLAUL	76743	KANBHISAVAN	183929	SAGARDINAH	357	464	157,760.00	110,432.00	47,328.00
28168	MAHARAJGANJ	NICHLAUL	268028	KAPRAULI	183903	KAPRAULI	1115	1448	492,320.00	344,624.00	147,696.00
28169	MAHARAJGANJ	NICHLAUL	272569	KARDAH	183872	KARDAH	1243	1614	548,760.00	384,132.00	164,628.00
28170	MAHARAJGANJ	NICHLAUL	268069	KARMAHIYA	183917	KARMAHIYA	1891	2455	834,700.00	584,290.00	250,410.00
28171	MAHARAJGANJ	NICHLAUL	267091	KARWATAHI URF KATKA	183879	KARWATAHI URF KATKA	1264	1641	557,940.00	390,558.00	167,382.00
28172	MAHARAJGANJ	NICHLAUL	76744	KATAHARI KHURD	183995	KATAHARI KHURD	1691	2196	746,640.00	522,648.00	223,992.00
28173	MAHARAJGANJ	NICHLAUL	268380	KATHARI KALA	183989	KATHARI KALA	1589	2063	701,420.00	490,994.00	210,426.00
28174	MAHARAJGANJ	NICHLAUL	76745	KATKHOR	183869	KATKHOR	969	1258	427,720.00	299,404.00	128,316.00
28175	MAHARAJGANJ	NICHLAUL	76745	KATKHOR	183867	PIPERPATI	284	369	125,460.00	87,822.00	37,638.00
28176	MAHARAJGANJ	NICHLAUL	76747	KHONHOULI	183892	KHONHOULI	1930	2506	852,040.00	596,428.00	255,612.00
28177	MAHARAJGANJ	NICHLAUL	268355	KOLHUA	183981	KOLHUA	873	1134	385,560.00	269,892.00	115,668.00
28178	MAHARAJGANJ	NICHLAUL	268355	KOLHUA	183979	SOHASA	681	884	300,560.00	210,392.00	90,168.00
28179	MAHARAJGANJ	NICHLAUL	268036	KUWARI SATI	183864	KAWARI SATI	1401	1819	618,460.00	432,922.00	185,538.00
28180	MAHARAJGANJ	NICHLAUL	76751	LODIYA	184004	GAJAULI	185	240	81,600.00	57,120.00	24,480.00
28181	MAHARAJGANJ	NICHLAUL	76751	LODIYA	184003	LORHIYA	1698	2205	749,700.00	524,790.00	224,910.00
28182	MAHARAJGANJ	NICHLAUL	267111	MAIRI	183871	MERI	1202	1561	530,740.00	371,518.00	159,222.00

SNo.	District Name	Block Name	LGD Gram Panchayat	Gram Panchayat Name	LGD Village Code	Village Name	TOT_P_2011	Projected Population 2023	Total fund	SBM fund (70 %)	CFC (30%)
1	2	3	4	5	6	7	8	9	10	11	12
28183	MAHARAJGANJ	NICHLAUL	76753	MEGHAULI KHURD	183859	DIGHAWA	418	543	184,620.00	129,234.00	55,386.00
28184	MAHARAJGANJ	NICHLAUL	76753	MEGHAULI KHURD	183861	MEGHAULI ARAJI	568	737	250,580.00	175,406.00	75,174.00
28185	MAHARAJGANJ	NICHLAUL	76753	MEGHAULI KHURD	183860	MEGHAULI KALA	509	661	224,740.00	157,318.00	67,422.00
28186	MAHARAJGANJ	NICHLAUL	76753	MEGHAULI KHURD	183862	MEGHAULI KHURD	901	1170	397,800.00	278,460.00	119,340.00
28187	MAHARAJGANJ	NICHLAUL	76755	MOJRI	183967	MOJRI	1544	2005	681,700.00	477,190.00	204,510.00
28188	MAHARAJGANJ	NICHLAUL	76756	NAUNIYAN	183841	NAUNIYAN	1428	1854	630,360.00	441,252.00	189,108.00
28189	MAHARAJGANJ	NICHLAUL	76756	NAUNIYAN	183840	NAUWABARI	562	730	248,200.00	173,740.00	74,460.00
28190	MAHARAJGANJ	NICHLAUL	267137	NEPANIYA	183856	NEPANIYA	1333	1731	588,540.00	411,978.00	176,562.00
28191	MAHARAJGANJ	NICHLAUL	76757	OBARI	183891	BANKATWA(G.A)	512	665	226,100.00	158,270.00	67,830.00
28192	MAHARAJGANJ	NICHLAUL	76757	OBARI	183889	HARSEDIH	21	27	9,180.00	6,426.00	2,754.00
28193	MAHARAJGANJ	NICHLAUL	76757	OBARI	183889	OBARI	1310	1701	578,340.00	404,838.00	173,502.00
28194	MAHARAJGANJ	NICHLAUL	76759	PAIKAULI KALA	183999	BADHARI	138	179	60,860.00	42,602.00	18,258.00
28195	MAHARAJGANJ	NICHLAUL	76759	PAIKAULI KALA	184011	BELWA LALSA	316	410	139,400.00	97,580.00	41,820.00
28196	MAHARAJGANJ	NICHLAUL	76759	PAIKAULI KALA	184002	PAIKAULI KALA	1094	1420	482,800.00	337,960.00	144,840.00
28197	MAHARAJGANJ	NICHLAUL	76759	PAIKAULI KALA	184001	PAIKAULI KHURD	224	291	98,940.00	69,258.00	29,682.00
28198	MAHARAJGANJ	NICHLAUL	267064	PIPARIYA	183878	PIPIRIYA	1160	1506	512,040.00	358,428.00	153,612.00
28199	MAHARAJGANJ	NICHLAUL	76762	PIPRA	183857	PIPRA	1764	2290	778,600.00	545,020.00	233,580.00
28200	MAHARAJGANJ	NICHLAUL	76764	RAIPUR	183896	AMU TALAB	451	586	199,240.00	139,468.00	59,772.00
28201	MAHARAJGANJ	NICHLAUL	76764	RAIPUR	183895	RAIPUR	1608	2088	709,920.00	496,944.00	212,976.00
28202	MAHARAJGANJ	NICHLAUL	76765	RAM CHANDRAHI	183921	ARAJI HIRAKATHIK	117	152	51,680.00	36,176.00	15,504.00
28203	MAHARAJGANJ	NICHLAUL	76765	RAM CHANDRAHI	183923	LADI	896	1163	395,420.00	276,794.00	118,626.00
28204	MAHARAJGANJ	NICHLAUL	76765	RAM CHANDRAHI	183922	RAM CHANDRAHI	825	1071	364,140.00	254,898.00	109,242.00
28205	MAHARAJGANJ	NICHLAUL	76766	RAMGARHVA	184013	GURLI	1392	1807	614,380.00	430,066.00	184,314.00
28206	MAHARAJGANJ	NICHLAUL	76766	RAMGARHVA	184012	RAMGARHVA	959	1245	423,300.00	296,310.00	126,990.00
28207	MAHARAJGANJ	NICHLAUL	76770	RUDRAULI	183887	AGYA	644	836	284,240.00	198,968.00	85,272.00
28208	MAHARAJGANJ	NICHLAUL	76770	RUDRAULI	183886	RUDRAULI	1844	2394	813,960.00	569,772.00	244,188.00
28209	MAHARAJGANJ	NICHLAUL	76772	SEMRHANA	183963	SEMRHANA	1423	1848	628,320.00	439,824.00	188,496.00
28210	MAHARAJGANJ	NICHLAUL	76773	SHIKARPUR	183939	KHUTEHAWA	85	110	37,400.00	26,180.00	11,220.00
28211	MAHARAJGANJ	NICHLAUL	76773	SHIKARPUR	183942	SHIKARPUR	1355	1759	598,060.00	418,642.00	179,418.00
28212	MAHARAJGANJ	NICHLAUL	268017	SIGHAWAY	183893	SIGHAWAY	1476	1916	651,440.00	456,008.00	195,432.00
28213	MAHARAJGANJ	NICHLAUL	76775	SIRAULI	183904	SIRAULI	1816	2358	801,720.00	561,204.00	240,516.00
28214	MAHARAJGANJ	NICHLAUL	267155	SUKARHAAT	183866	SUKARHAAT	1418	1841	625,940.00	438,158.00	187,782.00
28215	MAHARAJGANJ	NICHLAUL	76780	TIKULAHIYA	183908	TIKULHIYA	1157	1502	510,680.00	357,476.00	153,204.00
28216	MAHARAJGANJ	NICHLAUL	76780	TIKULAHIYA	183907	TONGARI	663	861	292,740.00	204,918.00	87,822.00
28217	MAHARAJGANJ	NICHLAUL	76718	VAKULDIHA	183870	VAKULDIHA	1819	2362	803,080.00	562,156.00	240,924.00
28218	MAHARAJGANJ	NICHLAUL	76783	VISHUNPURWA	183897	BANDI	863	1121	381,140.00	266,798.00	114,342.00
28219	MAHARAJGANJ	NICHLAUL	76783	VISHUNPURWA	183899	VISUNPUR	1251	1624	552,160.00	386,512.00	165,648.00
28220	MAHARAJGANJ	NICHLAUL	268344	VISUNPURA	183968	VISUNPURA	1045	1357	461,380.00	322,966.00	138,414.00
28221	MAHARAJGANJ	PANIYARA	270728	AHIRAULI	184693	AHIRAULI	1168	1517	515,780.00	361,046.00	154,734.00
28222	MAHARAJGANJ	PANIYARA	76786	AUSANI	184652	AUSANI	1637	2125	722,500.00	505,750.00	216,750.00
28223	MAHARAJGANJ	PANIYARA	76786	AUSANI	184651	PIPRA DARGA	874	1135	385,900.00	270,130.00	115,770.00
28224	MAHARAJGANJ	PANIYARA	76796	BRAHMPUR	184644	BRAHMPUR	1376	1787	607,580.00	425,306.00	182,274.00

SNo.	District Name	Block Name	LGD Gram Panchayat	Gram Panchayat Name	LGD Village Code	Village Name	TOT_P_2011	Projected Population 2023	Total fund	SBM fund (70 %)	CFC (30%)
1	2	3	4	5	6	7	8	9	10	11	12
28225	MAHARAJGANJ	PANIYARA	269490	CHANDAN CHAFI	184658	CHANDAN CHAFI	912	1184	402,560.00	281,792.00	120,768.00
28226	MAHARAJGANJ	PANIYARA	269490	CHANDAN CHAFI	184657	RAMPUR BODARAHIYA	390	506	172,040.00	120,428.00	51,612.00
28227	MAHARAJGANJ	PANIYARA	269496	CHUNVATIYA	184645	CHUNVATIYA	1000	1298	441,320.00	308,924.00	132,396.00
28228	MAHARAJGANJ	PANIYARA	76798	DHANKHARI	184637	BHADRA	717	931	316,540.00	221,578.00	94,962.00
28229	MAHARAJGANJ	PANIYARA	76798	DHANKHARI	184638	DHANKHARI	1359	1765	600,100.00	420,070.00	180,030.00
28230	MAHARAJGANJ	PANIYARA	76801	ELAHABANS	184674	ELAHABANS	1779	2310	785,400.00	549,780.00	235,620.00
28231	MAHARAJGANJ	PANIYARA	270726	HARIRAMPUR	184709	HARIRAMPUR	1522	1976	671,840.00	470,288.00	201,552.00
28232	MAHARAJGANJ	PANIYARA	76817	KAMASIN BUJURG	184672	KAMASIN BUJURG	1872	2431	826,540.00	578,578.00	247,962.00
28233	MAHARAJGANJ	PANIYARA	269457	KANAILA	184634	KANAULA	1108	1439	489,260.00	342,482.00	146,778.00
28234	MAHARAJGANJ	PANIYARA	270731	MAHADEIYAN	184668	MAHADEIYAN	1487	1931	656,540.00	459,578.00	196,962.00
28235	MAHARAJGANJ	PANIYARA	76827	MAULAGANJ	184635	MAULAGANJ	1592	2067	702,780.00	491,946.00	210,834.00
28236	MAHARAJGANJ	PANIYARA	76829	MOHDDINPUR	184624	mohaddinpur	2537	3294	1,119,960.00	783,972.00	335,988.00
28237	MAHARAJGANJ	PANIYARA	76830	MUDILA CHAUDHARI	184667	MUDILA CHAUDHARI	1756	2280	775,200.00	542,640.00	232,560.00
28238	MAHARAJGANJ	PANIYARA	270732	PIPARIYA	184663	PIPARIYA	1424	1849	628,660.00	440,062.00	188,598.00
28239	MAHARAJGANJ	PANIYARA	76835	PIPRA KHURD	184636	NAVI GANJ	826	1072	364,480.00	255,136.00	109,344.00
28240	MAHARAJGANJ	PANIYARA	76835	PIPRA KHURD	184625	PIPRA KHURD	1532	1989	676,260.00	473,382.00	202,878.00
28241	MAHARAJGANJ	PANIYARA	270724	RAJAURA KALA	184707	RAJAURA KALA	1418	1841	625,940.00	438,158.00	187,782.00
28242	MAHARAJGANJ	PANIYARA	270730	RAMPUR KHURD	184660	RAMPUR KHURD	1066	1384	470,560.00	329,392.00	141,168.00
28243	MAHARAJGANJ	PANIYARA	76847	SONBARASA	184678	SONBARASA	1764	2290	778,600.00	545,020.00	233,580.00
28244	MAHARAJGANJ	PANIYARA	76849	USKA	184646	USKA	1782	2314	786,760.00	550,732.00	236,028.00
28245	MAHARAJGANJ	PARTAWAL	270983	ANDHYA	184717	ANDHYA	1669	2167	736,780.00	515,746.00	221,034.00
28246	MAHARAJGANJ	PARTAWAL	76855	BAISWAR	184781	BAISWAR	1732	2249	764,660.00	535,262.00	229,398.00
28247	MAHARAJGANJ	PARTAWAL	76855	BAISWAR	184782	BELWA BARRAULI	3	4	1,360.00	952.00	408.00
28248	MAHARAJGANJ	PARTAWAL	271218	BANKATIYA	184804	BANKATIYA	1026	1332	452,880.00	317,016.00	135,864.00
28249	MAHARAJGANJ	PARTAWAL	76859	BARGADAHA	184747	BARGADAHA	1375	1785	606,900.00	424,830.00	182,070.00
28250	MAHARAJGANJ	PARTAWAL	76859	BARGADAHA	184748	NARAYANPUR	493	640	217,600.00	152,320.00	65,280.00
28251	MAHARAJGANJ	PARTAWAL	76864	BELRAI	184756	BELRAI	1793	2328	791,520.00	554,064.00	237,456.00
28252	MAHARAJGANJ	PARTAWAL	76866	BELWA	184761	BELWA KHAS	1783	2315	787,100.00	550,970.00	236,130.00
28253	MAHARAJGANJ	PARTAWAL	76869	BUDDHIRAMPUR	184727	BUDDHIRAMPUR	1728	2244	762,960.00	534,072.00	228,888.00
28254	MAHARAJGANJ	PARTAWAL	76880	JAMUNIYA	184790	JAMUNIYA	1834	2381	809,540.00	566,678.00	242,862.00
28255	MAHARAJGANJ	PARTAWAL	76882	KATRARI	184755	KATRARI	1897	2463	837,420.00	586,194.00	251,226.00
28256	MAHARAJGANJ	PARTAWAL	76884	KURVA URF MURKATIYA	184723	KURVA URF MURKATIYA	1120	1454	494,360.00	346,052.00	148,308.00
28257	MAHARAJGANJ	PARTAWAL	76884	KURVA URF MURKATIYA	184723	PIPRA NO2	1120	1454	494,360.00	346,052.00	148,308.00
28258	MAHARAJGANJ	PARTAWAL	76884	KURVA URF MURKATIYA	184718	RAMPUR	502	652	221,680.00	155,176.00	66,504.00
28259	MAHARAJGANJ	PARTAWAL	76885	KUSUMHA	184785	KUSUMHA	1327	1723	585,820.00	410,074.00	175,746.00
28260	MAHARAJGANJ	PARTAWAL	76885	KUSUMHA	184784	SONIYA DASHIRI	498	647	219,980.00	153,986.00	65,994.00
28261	MAHARAJGANJ	PARTAWAL	271215	MADHAVAPUR	184815	MADHAVAPUR	1335	1733	589,220.00	412,454.00	176,766.00
28262	MAHARAJGANJ	PARTAWAL	76888	MAHADEVA	184721	MAHADEVA	1722	2236	760,240.00	532,168.00	228,072.00
28263	MAHARAJGANJ	PARTAWAL	271212	MAHDEWA URF BALUWABHAR	184745	MAHDEWA URF BALUWABHAR	1848	2399	815,660.00	570,962.00	244,698.00
28264	MAHARAJGANJ	PARTAWAL	76891	MALMALIYA URF SIRSIYA	184786	MALMALIYA URF SIRSIYA	1777	2307	784,380.00	549,066.00	235,314.00
28265	MAHARAJGANJ	PARTAWAL	76893	MOHADDINPUR	184772	BANKATIYA	1016	1319	448,460.00	313,922.00	134,538.00
28266	MAHARAJGANJ	PARTAWAL	76893	MOHADDINPUR	184773	MOHADDINPUR	565	734	249,560.00	174,692.00	74,868.00

SNo.	District Name	Block Name	LGD Gram Panchayat	Gram Panchayat Name	LGD Village Code	Village Name	TOT_P_2011	Projected Population 2023	Total fund	SBM fund (70 %)	CFC (30%)
1	2	3	4	5	6	7	8	9	10	11	12
28267	MAHARAJGANJ	PARTAWAL	76896	NANDANA	184760	NANDANA	1724	2238	760,920.00	532,644.00	228,276.00
28268	MAHARAJGANJ	PARTAWAL	76898	PACHDEURI	184770	PACHDEURI	1643	2133	725,220.00	507,654.00	217,566.00
28269	MAHARAJGANJ	PARTAWAL	76900	PARAINA	184728	PARAINA	1811	2351	799,340.00	559,538.00	239,802.00
28270	MAHARAJGANJ	PARTAWAL	76901	PARASIYA INDARPUR	184757	PARASIYA INDARPUR	1614	2096	712,640.00	498,848.00	213,792.00
28271	MAHARAJGANJ	PARTAWAL	271206	PARSA URF PARSAUNA	184733	PARSA URF PARSAUNA	1128	1465	498,100.00	348,670.00	149,430.00
28272	MAHARAJGANJ	PARTAWAL	76907	PIPARPATI TIWARI	184789	PIPARPATI TIWARI	1611	2092	711,280.00	497,896.00	213,384.00
28273	MAHARAJGANJ	PARTAWAL	76909	PIPRA KHADAR	184801	PIPRA KHADAR	3506	4552	1,547,680.00	1,083,376.00	464,304.00
28274	MAHARAJGANJ	PARTAWAL	76911	RAJPUR	184751	RAJPUR	1420	1844	626,960.00	438,872.00	188,088.00
28275	MAHARAJGANJ	PARTAWAL	76911	RAJPUR	184752	RANIPUR	472	613	208,420.00	145,894.00	62,526.00
28276	MAHARAJGANJ	PARTAWAL	271214	RAMPUR UPADHAYA	184771	RAMPUR UPADHAYA	1398	1815	617,100.00	431,970.00	185,130.00
28277	MAHARAJGANJ	PARTAWAL	76916	SIRSIYA	184778	SIRSIYA	1913	2484	844,560.00	591,192.00	253,368.00
28278	MAHARAJGANJ	PARTAWAL	76920	SONKATIYA	184736	SONKATIYA	1740	2259	768,060.00	537,642.00	230,418.00
28279	MAHARAJGANJ	PARTAWAL	76924	VISHUNPURA KHURD	184793	VISHUNPURA KHURD	1825	2370	805,800.00	564,060.00	241,740.00
28280	MAHARAJGANJ	PHARENDA	76925	AGYA	184279	AGYA	1675	2175	739,500.00	517,650.00	221,850.00
28281	MAHARAJGANJ	PHARENDA	76926	ALDAHIYA MAHDEVA	184354	ALDAHIYA MAHDEVA	1760	2285	776,900.00	543,830.00	233,070.00
28282	MAHARAJGANJ	PHARENDA	268339	BAIKHUNTHPUR	184319	BAIKHUNTHPUR	1285	1668	567,120.00	396,984.00	170,136.00
28283	MAHARAJGANJ	PHARENDA	76928	BARAHAR DEVI CHARAN	184352	BARAHAR DEVI CHARAN	2230	2895	984,300.00	689,010.00	295,290.00
28284	MAHARAJGANJ	PHARENDA	76931	BAZARDIHA	184328	BANKTA	845	1097	372,980.00	261,086.00	111,894.00
28285	MAHARAJGANJ	PHARENDA	76931	BAZARDIHA	184327	BAZARDIHA	1825	2370	805,800.00	564,060.00	241,740.00
28286	MAHARAJGANJ	PHARENDA	76931	BAZARDIHA	184326	PAKARDIHA RAJA	257	334	113,560.00	79,492.00	34,068.00
28287	MAHARAJGANJ	PHARENDA	76932	BHAWANPUR	184309	BHAWANPUR	901	1170	397,800.00	278,460.00	119,340.00
28288	MAHARAJGANJ	PHARENDA	76932	BHAWANPUR	184318	JALAIGARH	872	1132	384,880.00	269,416.00	115,464.00
28289	MAHARAJGANJ	PHARENDA	268010	BRGADWA RAMSHAY	184282	BRGADWA RAMSHAY	1278	1659	564,060.00	394,842.00	169,218.00
28290	MAHARAJGANJ	PHARENDA	76935	CHAWTARWA	184322	CHAUTARWA	1785	2318	788,120.00	551,684.00	236,436.00
28291	MAHARAJGANJ	PHARENDA	268391	DADAWAR BUJURG	184334	DADAWAR BUJURG	1414	1836	624,240.00	436,968.00	187,272.00
28292	MAHARAJGANJ	PHARENDA	76939	GARHWA	184364	GARHWA	1321	1715	583,100.00	408,170.00	174,930.00
28293	MAHARAJGANJ	PHARENDA	268425	GOPALPUR DUBE	184359	GOPALPUR DUBE	1185	1539	523,260.00	366,282.00	156,978.00
28294	MAHARAJGANJ	PHARENDA	76941	HARMANDIR KHURD	184286	BADYA	640	831	282,540.00	197,778.00	84,762.00
28295	MAHARAJGANJ	PHARENDA	76941	HARMANDIR KHURD	184287	HARMANDIR KHURD	1084	1407	478,380.00	334,866.00	143,514.00
28296	MAHARAJGANJ	PHARENDA	76943	HARRIYA	184316	BARAGADWA	860	1117	379,780.00	265,846.00	113,934.00
28297	MAHARAJGANJ	PHARENDA	76943	HARRIYA	184317	HARRIYA	1188	1543	524,620.00	367,234.00	157,386.00
28298	MAHARAJGANJ	PHARENDA	76944	JANGAL GOGIYA BARI	184355	JANGAL GOGIYA BARI	1815	2357	801,380.00	560,966.00	240,414.00
28299	MAHARAJGANJ	PHARENDA	268462	JAWA KOT	184375	JAWA KOT	1489	1933	657,220.00	460,054.00	197,166.00
28300	MAHARAJGANJ	PHARENDA	76946	JHUNUWA	184356	JHUNUWA	1566	2033	691,220.00	483,854.00	207,366.00
28301	MAHARAJGANJ	PHARENDA	76949	KATHWALIYA SARJEET	184302	KATHWALIYA SARJEET	1052	1366	464,440.00	325,108.00	139,332.00
28302	MAHARAJGANJ	PHARENDA	76949	KATHWALIYA SARJEET	184306	MHUAWA SARJEET	960	1246	423,640.00	296,548.00	127,092.00
28303	MAHARAJGANJ	PHARENDA	76952	MADAWA DUBEY	184360	GOVIND PUR	855	1110	377,400.00	264,180.00	113,220.00
28304	MAHARAJGANJ	PHARENDA	76952	MADAWA DUBEY	184361	MAHADEWA	1402	1820	618,800.00	433,160.00	185,640.00
28305	MAHARAJGANJ	PHARENDA	268459	MADHWAPUR	184373	MADHWAPUR	1338	1737	590,580.00	413,406.00	177,174.00
28306	MAHARAJGANJ	PHARENDA	268440	MUJHANA	184366	BHADURGARH	246	319	108,460.00	75,922.00	32,538.00
28307	MAHARAJGANJ	PHARENDA	268440	MUJHANA	184363	MUJHANA	715	928	315,520.00	220,864.00	94,656.00
28308	MAHARAJGANJ	PHARENDA	268440	MUJHANA	184365	PANDITPUR	560	727	247,180.00	173,026.00	74,154.00

SNo.	District Name	Block Name	LGD Gram Panchayat	Gram Panchayat Name	LGD Village Code	Village Name	TOT_P_2011	Projected Population 2023	Total fund	SBM fund (70 %)	CFC (30%)
1	2	3	4	5	6	7	8	9	10	11	12
28309	MAHARAJGANJ	PHARENDA	76958	MURILA	184281	MURILA	1301	1689	574,260.00	401,982.00	172,278.00
28310	MAHARAJGANJ	PHARENDA	268370	ODVALIYA	184331	AODVALIYA	784	1018	346,120.00	242,284.00	103,836.00
28311	MAHARAJGANJ	PHARENDA	268370	ODVALIYA	184324	RATNPUR URF BHERTHIPUR	477	619	210,460.00	147,322.00	63,138.00
28312	MAHARAJGANJ	PHARENDA	76963	PARASH KHAR	184313	PARASH KHAR	1604	2083	708,220.00	495,754.00	212,466.00
28313	MAHARAJGANJ	PHARENDA	268252	PHRENDA SARVAJEET	184307	PHRENDA SARVAJEET	1209	1570	533,800.00	373,660.00	160,140.00
28314	MAHARAJGANJ	PHARENDA	76971	PIPRABARI	184372	PIPRABARI	1224	1589	540,260.00	378,182.00	162,078.00
28315	MAHARAJGANJ	PHARENDA	272672	PRZIA KHURD	184321	PRZIA KHURD	1313	1705	579,700.00	405,790.00	173,910.00
28316	MAHARAJGANJ	PHARENDA	268417	RUNUA	184357	RUNUA	1320	1714	582,760.00	407,932.00	174,828.00
28317	MAHARAJGANJ	PHARENDA	76975	SAHAPUR JANGAL	184304	GOKULPUR	592	769	261,460.00	183,022.00	78,438.00
28318	MAHARAJGANJ	PHARENDA	76975	SAHAPUR JANGAL	184305	SAHAPUR JANGAL	1775	2305	783,700.00	548,590.00	235,110.00
28319	MAHARAJGANJ	PHARENDA	76979	SEKHUEE	184330	SEKHUEE	1952	2534	861,560.00	603,092.00	258,468.00
28320	MAHARAJGANJ	PHARENDA	268322	SINGHPUR AYODHYA	184310	SINGHPUR AYODHYA	1246	1618	550,120.00	385,084.00	165,036.00
28321	MAHARAJGANJ	PHARENDA	76981	SISWANIYA BUJURG	184300	SISWANIYA KHURD	988	1283	436,220.00	305,354.00	130,866.00
28322	MAHARAJGANJ	PHARENDA	76981	SISWANIYA BUJURG	184295	SISWANIYA BUJURG	1432	1859	632,060.00	442,442.00	189,618.00
28323	MAHARAJGANJ	PHARENDA	76983	SOHARWALIYA KHURD	184291	PARSIHIYA	787	1022	347,480.00	243,236.00	104,244.00
28324	MAHARAJGANJ	PHARENDA	76983	SOHARWALIYA KHURD	184292	SOHARWALIYA KHURD	1659	2154	732,360.00	512,652.00	219,708.00
28325	MAHARAJGANJ	PHARENDA	76984	SONBARSHA	184358	SONBARSHA	1514	1966	668,440.00	467,908.00	200,532.00
28326	MAHARAJGANJ	SISWA	268594	AHIRAULI	184541	AHIRAULI	1143	1484	504,560.00	353,192.00	151,368.00
28327	MAHARAJGANJ	SISWA	76987	BAGAH	184073	AGAYA	354	460	156,400.00	109,480.00	46,920.00
28328	MAHARAJGANJ	SISWA	76987	BAGAH	184074	BAGAH	1231	1598	543,320.00	380,324.00	162,996.00
28329	MAHARAJGANJ	SISWA	76987	BAGAH	184077	KISHANPUR	287	373	126,820.00	88,774.00	38,046.00
28330	MAHARAJGANJ	SISWA	76987	BAGAH	184076	MUDERA	182	236	80,240.00	56,168.00	24,072.00
28331	MAHARAJGANJ	SISWA	76987	BAGAH	184075	NETURI	518	673	228,820.00	160,174.00	68,646.00
28332	MAHARAJGANJ	SISWA	76990	BANDI BELASH PUR	184130	BANDI	1088	1413	480,420.00	336,294.00	144,126.00
28333	MAHARAJGANJ	SISWA	76990	BANDI BELASH PUR	184129	BELAS PUR	766	995	338,300.00	236,810.00	101,490.00
28334	MAHARAJGANJ	SISWA	76993	BARIYAR PUR	184115	BARIYAR PUR	876	1137	386,580.00	270,606.00	115,974.00
28335	MAHARAJGANJ	SISWA	76993	BARIYAR PUR	184116	BARWA DIGAMBAR	722	937	318,580.00	223,006.00	95,574.00
28336	MAHARAJGANJ	SISWA	76997	BASDILA	184128	BASDILA	1712	2223	755,820.00	529,074.00	226,746.00
28337	MAHARAJGANJ	SISWA	76999	BELBHARIYA	184069	BELBHARIYA	1723	2237	760,580.00	532,406.00	228,174.00
28338	MAHARAJGANJ	SISWA	77003	CHANKAULI	184070	CHANKAULI	1808	2348	798,320.00	558,824.00	239,496.00
28339	MAHARAJGANJ	SISWA	268707	GAUNARIYA	184072	GAUNARIYA	1223	1588	539,920.00	377,944.00	161,976.00
28340	MAHARAJGANJ	SISWA	77012	HEVATI	184079	HEVATI	1653	2146	729,640.00	510,748.00	218,892.00
28341	MAHARAJGANJ	SISWA	77013	HORILAPUR	184121	HORILAPUR	1387	1801	612,340.00	428,638.00	183,702.00
28342	MAHARAJGANJ	SISWA	268696	KAMHARIA	184084	KAMHARIA	1191	1546	525,640.00	367,948.00	157,692.00
28343	MAHARAJGANJ	SISWA	268689	KARADHIHA	184078	KARADHIHA	1162	1509	513,060.00	359,142.00	153,918.00
28344	MAHARAJGANJ	SISWA	77015	KARMAHI	184080	KARMAHI	1624	2109	717,060.00	501,942.00	215,118.00
28345	MAHARAJGANJ	SISWA	268638	LAKHMIPUR	184086	LAKHMIPUR	1399	1816	617,440.00	432,208.00	185,232.00
28346	MAHARAJGANJ	SISWA	77024	MATHNIYA	184526	MATHNIYA	1917	2489	846,260.00	592,382.00	253,878.00
28347	MAHARAJGANJ	SISWA	77024	MATHNIYA	184524	SONABARSA	222	288	97,920.00	68,544.00	29,376.00
28348	MAHARAJGANJ	SISWA	77025	MATYARIYAN	184127	MATYARIYAN	1813	2354	800,360.00	560,252.00	240,108.00
28349	MAHARAJGANJ	SISWA	268616	PADKAUNA	184122	PADKAUNA	1148	1491	506,940.00	354,858.00	152,082.00
28350	MAHARAJGANJ	SISWA	77028	PADRI KHURD	184531	PADRI KHURD	1846	2397	814,980.00	570,486.00	244,494.00

SNo.	District Name	Block Name	LGD Gram Panchayat	Gram Panchayat Name	LGD Village Code	Village Name	TOT_P_2011	Projected Population 2023	Total fund	SBM fund (70 %)	CFC (30%)
1	2	3	4	5	6	7	8	9	10	11	12
28351	MAHARAJGANJ	SISWA	268635	PARSIYAN	184112	PARSIYAN	1227	1593	541,620.00	379,134.00	162,486.00
28352	MAHARAJGANJ	SISWA	77034	PIPRA BAZAR	184067	PIPRA BAZAR	1106	1436	488,240.00	341,768.00	146,472.00
28353	MAHARAJGANJ	SISWA	77034	PIPRA BAZAR	184066	RAMPURAVA	194	252	85,680.00	59,976.00	25,704.00
28354	MAHARAJGANJ	SISWA	77035	POKHAR BHINDA	184064	BARWA PANDIT	860	1117	379,780.00	265,846.00	113,934.00
28355	MAHARAJGANJ	SISWA	77035	POKHAR BHINDA	184065	POKHAR BHINDA	1171	1520	516,800.00	361,760.00	155,040.00
28356	MAHARAJGANJ	SISWA	77037	RAJAHAL MADRAHA	184138	RAJAHAL MADRAHA	1742	2262	769,080.00	538,356.00	230,724.00
28357	MAHARAJGANJ	SISWA	77039	RAMPUR KHURD	184091	RAMPUR KHURD	1499	1946	661,640.00	463,148.00	198,492.00
28358	MAHARAJGANJ	SISWA	77039	RAMPUR KHURD	184097	VISHUN PURWA	571	741	251,940.00	176,358.00	75,582.00
28359	MAHARAJGANJ	SISWA	77040	RANIPUR	184542	RANIPUR	1893	2458	835,720.00	585,004.00	250,716.00
28360	MAHARAJGANJ	SISWA	77045	SHESHPUR	184131	SHESHPUR	1787	2320	788,800.00	552,160.00	236,640.00
28361	MAHARAJGANJ	SISWA	268679	SUGAULI	184068	SUGAULI	1042	1353	460,020.00	322,014.00	138,006.00
28362	MAHOBA	CHARKHARI	77058	BAIHARI	154561	BAIHARI	1430	1857	631,380.00	441,966.00	189,414.00
28363	MAHOBA	CHARKHARI	77058	BAIHARI	154540	SIJAURA	578	750	255,000.00	178,500.00	76,500.00
28364	MAHOBA	CHARKHARI	77059	BALLAYN	154572	BALLAYN	809	1050	357,000.00	249,900.00	107,100.00
28365	MAHOBA	CHARKHARI	77059	BALLAYN	154573	TISONI	453	588	199,920.00	139,944.00	59,976.00
28366	MAHOBA	CHARKHARI	77060	BAMBHAURI BELDARAN	154629	BAMBHAURI BELDARAN	1484	1927	655,180.00	458,626.00	196,554.00
28367	MAHOBA	CHARKHARI	77065	BARDA	154526	BARDA	906	1176	399,840.00	279,888.00	119,952.00
28368	MAHOBA	CHARKHARI	77066	BARI	154537	BARI	1239	1609	547,060.00	382,942.00	164,118.00
28369	MAHOBA	CHARKHARI	77069	BRIJPUR	154548	BRIJPUR	639	830	282,200.00	197,540.00	84,660.00
28370	MAHOBA	CHARKHARI	77069	BRIJPUR	154626	GOPALPURA	238	309	105,060.00	73,542.00	31,518.00
28371	MAHOBA	CHARKHARI	77069	BRIJPUR	154550	MAHARAJPURA	502	652	221,680.00	155,176.00	66,504.00
28372	MAHOBA	CHARKHARI	77072	FATEHPUR	154619	FATEHPUR	1342	1742	592,280.00	414,596.00	177,684.00
28373	MAHOBA	CHARKHARI	266832	JATAURA	154565	JATAURA	582	756	257,040.00	179,928.00	77,112.00
28374	MAHOBA	CHARKHARI	266832	JATAURA	154564	PANCHAMPURA	438	569	193,460.00	135,422.00	58,038.00
28375	MAHOBA	CHARKHARI	77078	KAMAL KHERA	154545	KAMAL KHERA	1326	1722	585,480.00	409,836.00	175,644.00
28376	MAHOBA	CHARKHARI	77078	KAMAL KHERA	154547	SHIVHAR	743	965	328,100.00	229,670.00	98,430.00
28377	MAHOBA	CHARKHARI	77079	KANERA	154567	CHANNI KHURD	451	586	199,240.00	139,468.00	59,772.00
28378	MAHOBA	CHARKHARI	77079	KANERA	154568	KANERA	510	662	225,080.00	157,556.00	67,524.00
28379	MAHOBA	CHARKHARI	77079	KANERA	154569	SUDAMAPURI	254	330	112,200.00	78,540.00	33,660.00
28380	MAHOBA	CHARKHARI	77081	KHARELA DEHAT	154530	BINDAWAL	2046	2657	903,380.00	632,366.00	271,014.00
28381	MAHOBA	CHARKHARI	77081	KHARELA DEHAT	154530	KHARELA	2046	2657	903,380.00	632,366.00	271,014.00
28382	MAHOBA	CHARKHARI	77081	KHARELA DEHAT	154530	PARTHANIYA	2046	2657	903,380.00	632,366.00	271,014.00
28383	MAHOBA	CHARKHARI	77081	KHARELA DEHAT	154530	TIKARI	2046	2657	903,380.00	632,366.00	271,014.00
28384	MAHOBA	CHARKHARI	77082	KIRATPURA	154560	KAKUN	720	935	317,900.00	222,530.00	95,370.00
28385	MAHOBA	CHARKHARI	77082	KIRATPURA	154559	KIRATPURA	1025	1331	452,540.00	316,778.00	135,762.00
28386	MAHOBA	CHARKHARI	266818	KUROURA DANG	154625	DAYALPURA	56	73	24,820.00	17,374.00	7,446.00
28387	MAHOBA	CHARKHARI	266818	KUROURA DANG	154623	JARDIN GANJ	21	27	9,180.00	6,426.00	2,754.00
28388	MAHOBA	CHARKHARI	266818	KUROURA DANG	154620	KURAURA DANG	852	1106	376,040.00	263,228.00	112,812.00
28389	MAHOBA	CHARKHARI	266818	KUROURA DANG	154621	MAJHOL	345	448	152,320.00	106,624.00	45,696.00
28390	MAHOBA	CHARKHARI	266818	KUROURA DANG	154624	MITLAIN GANJ	80	104	35,360.00	24,752.00	10,608.00
28391	MAHOBA	CHARKHARI	266795	KUSARMA	154580	BAMOHAURI KHURD	308	400	136,000.00	95,200.00	40,800.00
28392	MAHOBA	CHARKHARI	266795	KUSARMA	154576	DAMDAMA	231	300	102,000.00	71,400.00	30,600.00

SNo.	District Name	Block Name	LGD Gram Panchayat	Gram Panchayat Name	LGD Village Code	Village Name	TOT_P_2011	Projected Population 2023	Total fund	SBM fund (70 %)	CFC (30%)
1	2	3	4	5	6	7	8	9	10	11	12
28393	MAHOBA	CHARKHARI	266795	KUSARMA	154589	GHUTBAI	139	180	61,200.00	42,840.00	18,360.00
28394	MAHOBA	CHARKHARI	266795	KUSARMA	154584	KUSARMA	472	613	208,420.00	145,894.00	62,526.00
28395	MAHOBA	CHARKHARI	266795	KUSARMA	154590	UDAIPURA	5	6	2,040.00	1,428.00	612.00
28396	MAHOBA	CHARKHARI	77085	LUHARI	154605	CHHEDIMAU	343	445	151,300.00	105,910.00	45,390.00
28397	MAHOBA	CHARKHARI	77085	LUHARI	154602	LUHARI	1466	1903	647,020.00	452,914.00	194,106.00
28398	MAHOBA	CHARKHARI	77085	LUHARI	154606	RAMPURA KADIM	555	721	245,140.00	171,598.00	73,542.00
28399	MAHOBA	CHARKHARI	266856	NAREDI	154635	NAREDI	988	1283	436,220.00	305,354.00	130,866.00
28400	MAHOBA	CHARKHARI	77086	NATARRA	154562	NATARRA	1006	1306	444,040.00	310,828.00	133,212.00
28401	MAHOBA	CHARKHARI	77087	NAUSARA	154607	BAMNETHA	423	549	186,660.00	130,662.00	55,998.00
28402	MAHOBA	CHARKHARI	77087	NAUSARA	154613	IMALIKHERA	199	258	87,720.00	61,404.00	26,316.00
28403	MAHOBA	CHARKHARI	77087	NAUSARA	154609	NAUSARA	784	1018	346,120.00	242,284.00	103,836.00
28404	MAHOBA	CHARKHARI	266768	PADORA	154538	GADAHARI	245	318	108,120.00	75,684.00	32,436.00
28405	MAHOBA	CHARKHARI	266768	PADORA	154534	PADORA	874	1135	385,900.00	270,130.00	115,770.00
28406	MAHOBA	CHARKHARI	77091	PUPWARA	154536	PUPWARA	984	1278	434,520.00	304,164.00	130,356.00
28407	MAHOBA	CHARKHARI	77091	PUPWARA	154539	RAHUNIYA	562	730	248,200.00	173,740.00	74,460.00
28408	MAHOBA	CHARKHARI	77093	SABUWA	154587	SABUWA	1049	1362	463,080.00	324,156.00	138,924.00
28409	MAHOBA	CHARKHARI	77095	SALUWA	154543	KANERI	236	306	104,040.00	72,828.00	31,212.00
28410	MAHOBA	CHARKHARI	77095	SALUWA	154544	SALUWA	1240	1610	547,400.00	383,180.00	164,220.00
28411	MAHOBA	CHARKHARI	77096	SUHJANA	154611	ROSHANPURA	873	1134	385,560.00	269,892.00	115,668.00
28412	MAHOBA	CHARKHARI	77096	SUHJANA	154612	SUHJANA	1021	1326	450,840.00	315,588.00	135,252.00
28413	MAHOBA	CHARKHARI	77099	TOLA SOYAM	154639	BALCHAUR	837	1087	369,580.00	258,706.00	110,874.00
28414	MAHOBA	CHARKHARI	77099	TOLA SOYAM	154640	TOLA SOYAM	1213	1575	535,500.00	374,850.00	160,650.00
28415	MAHOBA	JAITPUR	77104	BACHHECHHAR KHURD	154481	BACHHECHHAR KHURD	1434	1862	633,080.00	443,156.00	189,924.00
28416	MAHOBA	JAITPUR	77104	BACHHECHHAR KHURD	154480	KANTI	371	482	163,880.00	114,716.00	49,164.00
28417	MAHOBA	JAITPUR	77106	BARKHERA	154461	BADKHERA	1363	1770	601,800.00	421,260.00	180,540.00
28418	MAHOBA	JAITPUR	77106	BARKHERA	154479	BERI	715	928	315,520.00	220,864.00	94,656.00
28419	MAHOBA	JAITPUR	77109	BHADARWARA	154495	BHADARWARA	306	397	134,980.00	94,486.00	40,494.00
28420	MAHOBA	JAITPUR	77109	BHADARWARA	154492	KHAIRARIA	668	867	294,780.00	206,346.00	88,434.00
28421	MAHOBA	JAITPUR	77109	BHADARWARA	154494	TIKARIYA PANWARI	523	679	230,860.00	161,602.00	69,258.00
28422	MAHOBA	JAITPUR	77110	BHAGARI	154514	BHAGARI	1455	1889	642,260.00	449,582.00	192,678.00
28423	MAHOBA	JAITPUR	77113	BIJAURI	154511	BIJAURI	1012	1314	446,760.00	312,732.00	134,028.00
28424	MAHOBA	JAITPUR	77113	BIJAURI	154510	GHAGHAURA	971	1261	428,740.00	300,118.00	128,622.00
28425	MAHOBA	JAITPUR	270919	BOURA	154420	BAURA	1469	1907	648,380.00	453,866.00	194,514.00
28426	MAHOBA	JAITPUR	77114	BUDHAURA	154427	BUDHAURA	1457	1892	643,280.00	450,296.00	192,984.00
28427	MAHOBA	JAITPUR	77116	CHAMARUA	154515	CHAMARUA	1087	1411	479,740.00	335,818.00	143,922.00
28428	MAHOBA	JAITPUR	77116	CHAMARUA	154516	NARWARA	904	1174	399,160.00	279,412.00	119,748.00
28429	MAHOBA	JAITPUR	77117	CHHITARWARA	154431	CHHITARWARA	1284	1667	566,780.00	396,746.00	170,034.00
28430	MAHOBA	JAITPUR	77119	GANJ	154522	GANJ	854	1109	377,060.00	263,942.00	113,118.00
28431	MAHOBA	JAITPUR	77119	GANJ	154523	GHISALNI	297	386	131,240.00	91,868.00	39,372.00
28432	MAHOBA	JAITPUR	77119	GANJ	154520	JAGATPUR (URF) GADHIYA	662	860	292,400.00	204,680.00	87,720.00
28433	MAHOBA	JAITPUR	77119	GANJ	154521	RAWATPURA KHALSA	792	1028	349,520.00	244,664.00	104,856.00
28434	MAHOBA	JAITPUR	77120	GUDHA	154443	GUDHA	838	1088	369,920.00	258,944.00	110,976.00

SNo.	District Name	Block Name	LGD Gram Panchayat	Gram Panchayat Name	LGD Village Code	Village Name	TOT_P_2011	Projected Population 2023	Total fund	SBM fund (70 %)	CFC (30%)
1	2	3	4	5	6	7	8	9	10	11	12
28435	MAHOBA	JAITPUR	77120	GUDHA	154440	HANSLA	388	504	171,360.00	119,952.00	51,408.00
28436	MAHOBA	JAITPUR	77121	INDRAHATA	154505	INDRAHATA	1471	1910	649,400.00	454,580.00	194,820.00
28437	MAHOBA	JAITPUR	77121	INDRAHATA	154506	PASANABAD	555	721	245,140.00	171,598.00	73,542.00
28438	MAHOBA	JAITPUR	77122	JAILWARA	154447	JAILWARA	1335	1733	589,220.00	412,454.00	176,766.00
28439	MAHOBA	JAITPUR	77122	JAILWARA	154449	JATEWRA	95	123	41,820.00	29,274.00	12,546.00
28440	MAHOBA	JAITPUR	77128	KUDAI	154441	BASARIYA JAITPUR	456	592	201,280.00	140,896.00	60,384.00
28441	MAHOBA	JAITPUR	77128	KUDAI	154439	KUDHAI	984	1278	434,520.00	304,164.00	130,356.00
28442	MAHOBA	JAITPUR	77129	KULPAHAR GRAMIN	154413	INDAURA	473	614	208,760.00	146,132.00	62,628.00
28443	MAHOBA	JAITPUR	77129	KULPAHAR GRAMIN	154402	KULPAHAR GRAMIN	1118	1452	493,680.00	345,576.00	148,104.00
28444	MAHOBA	JAITPUR	269521	LADPURA	154451	LADPURA	1477	1918	652,120.00	456,484.00	195,636.00
28445	MAHOBA	JAITPUR	269491	LEWA	154504	LEVA	869	1128	383,520.00	268,464.00	115,056.00
28446	MAHOBA	JAITPUR	269491	LEWA	154488	MAJHAGAWA KHURD	820	1065	362,100.00	253,470.00	108,630.00
28447	MAHOBA	JAITPUR	270930	MAHEWA	154425	KUTRA	400	519	176,460.00	123,522.00	52,938.00
28448	MAHOBA	JAITPUR	270930	MAHEWA	154426	MAHEWA	1125	1461	496,740.00	347,718.00	149,022.00
28449	MAHOBA	JAITPUR	77139	NANWARA	154486	BAMAULIYA	492	639	217,260.00	152,082.00	65,178.00
28450	MAHOBA	JAITPUR	77139	NANWARA	154498	NANWARA	770	1000	340,000.00	238,000.00	102,000.00
28451	MAHOBA	JAITPUR	77139	NANWARA	154503	RAGAULIA KHURD	807	1048	356,320.00	249,424.00	106,896.00
28452	MAHOBA	JAITPUR	77141	PURWA JAITPUR	154469	GUND	684	888	301,920.00	211,344.00	90,576.00
28453	MAHOBA	JAITPUR	77141	PURWA JAITPUR	154460	PURWA JAITPUR	676	878	298,520.00	208,964.00	89,556.00
28454	MAHOBA	JAITPUR	77141	PURWA JAITPUR	154468	RAGAULLI	338	439	149,260.00	104,482.00	44,778.00
28455	MAHOBA	JAITPUR	77142	PURWA PANWARI	154487	PURWA PANWARI	1095	1422	483,480.00	338,436.00	145,044.00
28456	MAHOBA	JAITPUR	269578	RAJPURA	154478	BAMNOURA	525	682	231,880.00	162,316.00	69,564.00
28457	MAHOBA	JAITPUR	269578	RAJPURA	154507	RAJPURA	598	776	263,840.00	184,688.00	79,152.00
28458	MAHOBA	JAITPUR	77145	RAMUPURA	154485	ARGHAT MAU	891	1157	393,380.00	275,366.00	118,014.00
28459	MAHOBA	JAITPUR	77145	RAMUPURA	154489	RAMUPURA	1161	1507	512,380.00	358,666.00	153,714.00
28460	MAHOBA	JAITPUR	271412	RAWATPURA KHURD	154416	RAWATPURA KHURD	1317	1710	581,400.00	406,980.00	174,420.00
28461	MAHOBA	JAITPUR	77147	SALAIYA MAPH	154512	KARRA	204	265	90,100.00	63,070.00	27,030.00
28462	MAHOBA	JAITPUR	77147	SALAIYA MAPH	154513	SALAIYA MAPH	1479	1920	652,800.00	456,960.00	195,840.00
28463	MAHOBA	JAITPUR	77150	SIRMAUR	154403	SIRMAUR	1178	1530	520,200.00	364,140.00	156,060.00
28464	MAHOBA	JAITPUR	77153	THATHEWARA	154415	KARAHARA DANG	258	335	113,900.00	79,730.00	34,170.00
28465	MAHOBA	JAITPUR	77153	THATHEWARA	154414	KHAUNARIYA	562	730	248,200.00	173,740.00	74,460.00
28466	MAHOBA	JAITPUR	77153	THATHEWARA	154418	THATHEWRA	797	1035	351,900.00	246,330.00	105,570.00
28467	MAHOBA	KABRAI	77161	BAMHAORI QAZI	154692	BAMHAORI QAZI	1417	1840	625,600.00	437,920.00	187,680.00
28468	MAHOBA	KABRAI	77164	BARAT PAHARI	154701	BARAT PAHARI	1441	1871	636,140.00	445,298.00	190,842.00
28469	MAHOBA	KABRAI	270959	BASAURA	154743	BASAORA	1256	1631	554,540.00	388,178.00	166,362.00
28470	MAHOBA	KABRAI	77167	BIJA NAGAR	154721	BIJA NAGAR	1224	1589	540,260.00	378,182.00	162,078.00
28471	MAHOBA	KABRAI	77172	CHANDAO	154708	CHAND PURA	921	1196	406,640.00	284,648.00	121,992.00
28472	MAHOBA	KABRAI	77172	CHANDAO	154707	CHANDAO	1188	1543	524,620.00	367,234.00	157,386.00
28473	MAHOBA	KABRAI	269278	CHITAIYA	154759	CHITAIYAN	825	1071	364,140.00	254,898.00	109,242.00
28474	MAHOBA	KABRAI	269278	CHITAIYA	154758	DUDHIYA	658	854	290,360.00	203,252.00	87,108.00
28475	MAHOBA	KABRAI	77178	DAMAORA	154725	DAMAORA	1344	1745	593,300.00	415,310.00	177,990.00
28476	MAHOBA	KABRAI	77178	DAMAORA	154724	GHUT BAI	379	492	167,280.00	117,096.00	50,184.00

SNo.	District Name	Block Name	LGD Gram Panchayat	Gram Panchayat Name	LGD Village Code	Village Name	TOT_P_2011	Projected Population 2023	Total fund	SBM fund (70 %)	CFC (30%)
1	2	3	4	5	6	7	8	9	10	11	12
28477	MAHOBA	KABRAI	77178	DAMAORA	154726	PACHAHRA	844	1096	372,640.00	260,848.00	111,792.00
28478	MAHOBA	KABRAI	77181	DHIKWAHA	154768	DHIKWAHA	1387	1801	612,340.00	428,638.00	183,702.00
28479	MAHOBA	KABRAI	271313	GUGAURA	154709	GUGAURA	992	1288	437,920.00	306,544.00	131,376.00
28480	MAHOBA	KABRAI	271437	IMLIYA	154761	IMILIA	1231	1598	543,320.00	380,324.00	162,996.00
28481	MAHOBA	KABRAI	77186	JUJHAR	154695	BARI	357	464	157,760.00	110,432.00	47,328.00
28482	MAHOBA	KABRAI	77186	JUJHAR	154698	JUJHAR	862	1119	380,460.00	266,322.00	114,138.00
28483	MAHOBA	KABRAI	77187	KABRAI	154676	KABRAI	1068	1387	471,580.00	330,106.00	141,474.00
28484	MAHOBA	KABRAI	77189	KAIMAHA	154685	BILA UTTAR	708	919	312,460.00	218,722.00	93,738.00
28485	MAHOBA	KABRAI	77189	KAIMAHA	154682	KAIMAHA	820	1065	362,100.00	253,470.00	108,630.00
28486	MAHOBA	KABRAI	77192	KAOHARI	154662	KAOHARI	1440	1870	635,800.00	445,060.00	190,740.00
28487	MAHOBA	KABRAI	77198	KIDARI	154716	BARI PURA	503	653	222,020.00	155,414.00	66,606.00
28488	MAHOBA	KABRAI	77198	KIDARI	154718	KIDARI	1233	1601	544,340.00	381,038.00	163,302.00
28489	MAHOBA	KABRAI	77199	KULKUAN	154658	GHANDUA	810	1052	357,680.00	250,376.00	107,304.00
28490	MAHOBA	KABRAI	77199	KULKUAN	154655	KULKUNA	1051	1365	464,100.00	324,870.00	139,230.00
28491	MAHOBA	KABRAI	77201	LILWAHI	154670	LILWAHI	1453	1887	641,580.00	449,106.00	192,474.00
28492	MAHOBA	KABRAI	77206	MAMNA	154742	MAMNA	785	1019	346,460.00	242,522.00	103,938.00
28493	MAHOBA	KABRAI	77206	MAMNA	154741	MUREHRA	696	904	307,360.00	215,152.00	92,208.00
28494	MAHOBA	KABRAI	269170	MAWAI	154769	MAWAI	1133	1471	500,140.00	350,098.00	150,042.00
28495	MAHOBA	KABRAI	77208	MIRTALA	154734	BAMHAORI GUSAI	702	911	309,740.00	216,818.00	92,922.00
28496	MAHOBA	KABRAI	77208	MIRTALA	154740	MIRTALA	950	1233	419,220.00	293,454.00	125,766.00
28497	MAHOBA	KABRAI	77208	MIRTALA	154733	RAHELIA	513	666	226,440.00	158,508.00	67,932.00
28498	MAHOBA	KABRAI	267096	PURA	154646	PURA	1382	1794	609,960.00	426,972.00	182,988.00
28499	MAHOBA	KABRAI	77219	RAIPURA KHURD	154696	BHATEWAR	874	1135	385,900.00	270,130.00	115,770.00
28500	MAHOBA	KABRAI	77219	RAIPURA KHURD	154697	RAIPURA KHURD	1037	1346	457,640.00	320,348.00	137,292.00
28501	MAHOBA	KABRAI	77220	RAIWARA	154687	RAIWARA	1338	1737	590,580.00	413,406.00	177,174.00
28502	MAHOBA	KABRAI	267008	TINDUHI	154659	TINDUHI	1255	1630	554,200.00	387,940.00	166,260.00
28503	MAHOBA	PANWARI	266879	ALIPURA	154288	ALIPURA	772	1002	340,680.00	238,476.00	102,204.00
28504	MAHOBA	PANWARI	266879	ALIPURA	154293	SARAGPURA	349	453	154,020.00	107,814.00	46,206.00
28505	MAHOBA	PANWARI	77240	AMANPURA	154398	AMANPURA	716	930	316,200.00	221,340.00	94,860.00
28506	MAHOBA	PANWARI	77240	AMANPURA	154397	BHADWARA	485	630	214,200.00	149,940.00	64,260.00
28507	MAHOBA	PANWARI	77240	AMANPURA	154392	GADAURA	658	854	290,360.00	203,252.00	87,108.00
28508	MAHOBA	PANWARI	77242	BAGAU	154328	BAGAU	685	889	302,260.00	211,582.00	90,678.00
28509	MAHOBA	PANWARI	77242	BAGAU	154321	BUDHI	196	254	86,360.00	60,452.00	25,908.00
28510	MAHOBA	PANWARI	77242	BAGAU	154326	CHARUA	480	623	211,820.00	148,274.00	63,546.00
28511	MAHOBA	PANWARI	77242	BAGAU	154329	DWASI	215	279	94,860.00	66,402.00	28,458.00
28512	MAHOBA	PANWARI	77242	BAGAU	154327	PATHARI KADIM	430	558	189,720.00	132,804.00	56,916.00
28513	MAHOBA	PANWARI	77243	BAHADURPUR KALAN	154295	BAHADURPUR KALAN	1501	1949	662,660.00	463,862.00	198,798.00
28514	MAHOBA	PANWARI	77245	BAMHAURI KURMIN	154370	BAMHAURI KURMIN	971	1261	428,740.00	300,118.00	128,622.00
28515	MAHOBA	PANWARI	77245	BAMHAURI KURMIN	154372	BHURA	359	466	158,440.00	110,908.00	47,532.00
28516	MAHOBA	PANWARI	77245	BAMHAURI KURMIN	154369	THALaura	347	451	153,340.00	107,338.00	46,002.00
28517	MAHOBA	PANWARI	77245	BAMHAURI KURMIN	154371	TUNDER	423	549	186,660.00	130,662.00	55,998.00
28518	MAHOBA	PANWARI	266916	BARENDA BUJURG	154378	BAGRAUNI	497	645	219,300.00	153,510.00	65,790.00

SNo.	District Name	Block Name	LGD Gram Panchayat	Gram Panchayat Name	LGD Village Code	Village Name	TOT_P_2011	Projected Population 2023	Total fund	SBM fund (70 %)	CFC (30%)
1	2	3	4	5	6	7	8	9	10	11	12
28519	MAHOBA	PANWARI	266916	BARENDA BUJURG	154379	BARENDA BUZURG	527	684	232,560.00	162,792.00	69,768.00
28520	MAHOBA	PANWARI	77247	BHUJPURA	154343	BHUJPURA	1090	1415	481,100.00	336,770.00	144,330.00
28521	MAHOBA	PANWARI	77247	BHUJPURA	154341	GHATERA	900	1169	397,460.00	278,222.00	119,238.00
28522	MAHOBA	PANWARI	77248	BIJRARI	154330	BIJRARI	1445	1876	637,840.00	446,488.00	191,352.00
28523	MAHOBA	PANWARI	77248	BIJRARI	154333	ITAURA BUZURG	1190	1545	525,300.00	367,710.00	157,590.00
28524	MAHOBA	PANWARI	77254	DHAWAR	154368	BASARIYA PANWARI	517	671	228,140.00	159,698.00	68,442.00
28525	MAHOBA	PANWARI	77254	DHAWAR	154367	DHAWAR	1152	1496	508,640.00	356,048.00	152,592.00
28526	MAHOBA	PANWARI	77254	DHAWAR	154366	RURI KHURD	607	788	267,920.00	187,544.00	80,376.00
28527	MAHOBA	PANWARI	77257	FADNA	154305	BUDHAURA	722	937	318,580.00	223,006.00	95,574.00
28528	MAHOBA	PANWARI	77257	FADNA	154306	FADNA	637	827	281,180.00	196,826.00	84,354.00
28529	MAHOBA	PANWARI	77257	FADNA	154302	NAUGAON	551	715	243,100.00	170,170.00	72,930.00
28530	MAHOBA	PANWARI	77258	GADHAU	154380	GADHAU	1016	1319	448,460.00	313,922.00	134,538.00
28531	MAHOBA	PANWARI	77264	KAUNIYA	154290	CHHATESAR	570	740	251,600.00	176,120.00	75,480.00
28532	MAHOBA	PANWARI	77264	KAUNIYA	154291	HAIWATPURA BRAHAMANAN	343	445	151,300.00	105,910.00	45,390.00
28533	MAHOBA	PANWARI	77264	KAUNIYA	154313	JAMALA	191	248	84,320.00	59,024.00	25,296.00
28534	MAHOBA	PANWARI	77264	KAUNIYA	154294	KAUNIYA	740	961	326,740.00	228,718.00	98,022.00
28535	MAHOBA	PANWARI	266940	KHAIRO KALAN	154373	CHAMARRA	825	1071	364,140.00	254,898.00	109,242.00
28536	MAHOBA	PANWARI	266940	KHAIRO KALAN	154365	KHAIRAU KALAN	1089	1414	480,760.00	336,532.00	144,228.00
28537	MAHOBA	PANWARI	77269	LIDHAURA KHURD	154264	ALIPURA	1101	1430	486,200.00	340,340.00	145,860.00
28538	MAHOBA	PANWARI	77269	LIDHAURA KHURD	154265	LIDHAURA KHURD	1137	1476	501,840.00	351,288.00	150,552.00
28539	MAHOBA	PANWARI	77271	LODHIPURA	154282	LODHIPURA	944	1226	416,840.00	291,788.00	125,052.00
28540	MAHOBA	PANWARI	77271	LODHIPURA	154285	SIMARIYA	779	1011	343,740.00	240,618.00	103,122.00
28541	MAHOBA	PANWARI	77271	LODHIPURA	154284	ULDAN	333	432	146,880.00	102,816.00	44,064.00
28542	MAHOBA	PANWARI	77272	LUHARGAWN	154353	LUHARGAWN	1310	1701	578,340.00	404,838.00	173,502.00
28543	MAHOBA	PANWARI	77275	MARWARI	154355	MARWARI	1073	1393	473,620.00	331,534.00	142,086.00
28544	MAHOBA	PANWARI	77275	MARWARI	154358	RICHHARA	489	635	215,900.00	151,130.00	64,770.00
28545	MAHOBA	PANWARI	77275	MARWARI	154356	SATOURA	357	464	157,760.00	110,432.00	47,328.00
28546	MAHOBA	PANWARI	77281	NEKPURA	154346	NEKPURA	1225	1591	540,940.00	378,658.00	162,282.00
28547	MAHOBA	PANWARI	77284	PARAPANTAR	154334	BYARJAU	1030	1337	454,580.00	318,206.00	136,374.00
28548	MAHOBA	PANWARI	77284	PARAPANTAR	154335	PARAPANTAR	924	1200	408,000.00	285,600.00	122,400.00
28549	MAHOBA	PANWARI	77284	PARAPANTAR	154336	TINGRA	489	635	215,900.00	151,130.00	64,770.00
28550	MAHOBA	PANWARI	270940	SHERGARH	154279	SHERGARH	1119	1453	494,020.00	345,814.00	148,206.00
28551	MAHOBA	PANWARI	77292	SILALPURA	154259	GAUN GUDHA	764	992	337,280.00	236,096.00	101,184.00
28552	MAHOBA	PANWARI	77292	SILALPURA	154256	HAIWATPURA KHAGARAN	1029	1336	454,240.00	317,968.00	136,272.00
28553	MAHOBA	PANWARI	77292	SILALPURA	154257	SILALPURA	1068	1387	471,580.00	330,106.00	141,474.00
28554	MAINPURI	BARNAHAL	77300	ABDULNABIPUR	126481	ABDULNABIPUR	1444	1875	637,500.00	446,250.00	191,250.00
28555	MAINPURI	BARNAHAL	271194	ALAMPUR DEHA	126488	ALAMPUR DEHA	1153	1497	508,980.00	356,286.00	152,694.00
28556	MAINPURI	BARNAHAL	77307	BHAGWATIPUR	126510	AGRAPUR	880	1143	388,620.00	272,034.00	116,586.00
28557	MAINPURI	BARNAHAL	77307	BHAGWATIPUR	126509	BHAGWATIPUR	1087	1411	479,740.00	335,818.00	143,922.00
28558	MAINPURI	BARNAHAL	77309	BHUREPUR	126521	BHURAPUR	990	1285	436,900.00	305,830.00	131,070.00
28559	MAINPURI	BARNAHAL	77309	BHUREPUR	126520	PARASRAMPUR	711	923	313,820.00	219,674.00	94,146.00
28560	MAINPURI	BARNAHAL	77310	BINEPUR	126478	BINEPUR	352	457	155,380.00	108,766.00	46,614.00

SNo.	District Name	Block Name	LGD Gram Panchayat	Gram Panchayat Name	LGD Village Code	Village Name	TOT_P_2011	Projected Population 2023	Total fund	SBM fund (70 %)	CFC (30%)
1	2	3	4	5	6	7	8	9	10	11	12
28561	MAINPURI	BARNAHAL	77310	BINEPUR	126479	ISMAILPUR	603	783	266,220.00	186,354.00	79,866.00
28562	MAINPURI	BARNAHAL	77310	BINEPUR	126476	KARUKHERA	331	430	146,200.00	102,340.00	43,860.00
28563	MAINPURI	BARNAHAL	77310	BINEPUR	126477	PAHADPUR	266	345	117,300.00	82,110.00	35,190.00
28564	MAINPURI	BARNAHAL	77310	BINEPUR	126475	RAHMATULLAAPUR	602	782	265,880.00	186,116.00	79,764.00
28565	MAINPURI	BARNAHAL	77313	DALOOPUR	126491	NAGLA BHAI KHAN	332	431	146,540.00	102,578.00	43,962.00
28566	MAINPURI	BARNAHAL	77315	DHAKPURA	126518	DHAKPURA	969	1258	427,720.00	299,404.00	128,316.00
28567	MAINPURI	BARNAHAL	77315	DHAKPURA	126517	KALANDERPUR	912	1184	402,560.00	281,792.00	120,768.00
28568	MAINPURI	BARNAHAL	77314	DIHULI	126540	DEHULI	3517	4566	1,552,440.00	1,086,708.00	465,732.00
28569	MAINPURI	BARNAHAL	271184	EMAHASAN NAGAR	126493	AMAHASAN NAGAR	1323	1718	584,120.00	408,884.00	175,236.00
28570	MAINPURI	BARNAHAL	77316	GARHIA JAINPUR	126550	GARHIA JAINPUR	1233	1601	544,340.00	381,038.00	163,302.00
28571	MAINPURI	BARNAHAL	77316	GARHIA JAINPUR	126551	SHUKRULLAPUR	978	1270	431,800.00	302,260.00	129,540.00
28572	MAINPURI	BARNAHAL	77317	GOPIYAPUR	126523	GOPIYAPUR	1198	1555	528,700.00	370,090.00	158,610.00
28573	MAINPURI	BARNAHAL	77317	GOPIYAPUR	126524	TULSIPUR	450	584	198,560.00	138,992.00	59,568.00
28574	MAINPURI	BARNAHAL	270232	JAGANATHPUR	126526	JAGANNATHPUR	1266	1644	558,960.00	391,272.00	167,688.00
28575	MAINPURI	BARNAHAL	77322	JAITPUR	126501	GOLIYAPUR	748	971	330,140.00	231,098.00	99,042.00
28576	MAINPURI	BARNAHAL	77322	JAITPUR	126502	JAITPUR	1024	1330	452,200.00	316,540.00	135,660.00
28577	MAINPURI	BARNAHAL	77323	KAILASHPUR	126529	KAILASHPUR	2152	2794	949,960.00	664,972.00	284,988.00
28578	MAINPURI	BARNAHAL	77325	KANIKPUR SADA	126532	KANIKPUR SADA	1535	1993	677,620.00	474,334.00	203,286.00
28579	MAINPURI	BARNAHAL	77325	KANIKPUR SADA	126499	KHEREENDH NAGAR	178	231	78,540.00	54,978.00	23,562.00
28580	MAINPURI	BARNAHAL	77327	KATHOLI	126505	KATHOLI	723	939	319,260.00	223,482.00	95,778.00
28581	MAINPURI	BARNAHAL	77327	KATHOLI	126504	MOHANPUR	321	417	141,780.00	99,246.00	42,534.00
28582	MAINPURI	BARNAHAL	77335	MUHABBATPUR LABHUYA	126538	MUHABBATPUR LABHUYA	1314	1706	580,040.00	406,028.00	174,012.00
28583	MAINPURI	BARNAHAL	77339	NITAWALI	126512	NITAWALI	2878	3737	1,270,580.00	889,406.00	381,174.00
28584	MAINPURI	BARNAHAL	77340	NORMAI	126554	KHARAUA	656	852	289,680.00	202,776.00	86,904.00
28585	MAINPURI	BARNAHAL	77340	NORMAI	126555	NORMAI	1109	1440	489,600.00	342,720.00	146,880.00
28586	MAINPURI	BARNAHAL	270116	RASHOOLPUR	126506	RASULPUR	1101	1430	486,200.00	340,340.00	145,860.00
28587	MAINPURI	BARNAHAL	77345	SAIYADPUR KAHARI	126544	SAIYADPUR KAHARI	1055	1370	465,800.00	326,060.00	139,740.00
28588	MAINPURI	BARNAHAL	77345	SAIYADPUR KAHARI	126541	SAIYADPUR PRAN	255	331	112,540.00	78,778.00	33,762.00
28589	MAINPURI	BARNAHAL	77345	SAIYADPUR KAHARI	126543	SHAHJADPUR	482	626	212,840.00	148,988.00	63,852.00
28590	MAINPURI	BARNAHAL	77345	SAIYADPUR KAHARI	126542	SHAHJAHANPUR	422	548	186,320.00	130,424.00	55,896.00
28591	MAINPURI	BARNAHAL	77348	SARAI MUGALPUR	126494	SARAI MUGALPUR	1050	1363	463,420.00	324,394.00	139,026.00
28592	MAINPURI	BARNAHAL	77349	SARINGA NASIRPUR	126534	DARIAPUR	661	858	291,720.00	204,204.00	87,516.00
28593	MAINPURI	BARNAHAL	77349	SARINGA NASIRPUR	126525	SARINGA NASIRPUR	1308	1698	577,320.00	404,124.00	173,196.00
28594	MAINPURI	BARNAHAL	270123	SODARA	126500	SONDRA	1005	1305	443,700.00	310,590.00	133,110.00
28595	MAINPURI	BARNAHAL	271191	SUNUPUR	126507	SUNUPUR	1139	1479	502,860.00	352,002.00	150,858.00
28596	MAINPURI	BARNAHAL	77351	TERKARA DAULATPUR	126547	NAGLA SAHAB	534	693	235,620.00	164,934.00	70,686.00
28597	MAINPURI	BARNAHAL	77351	TERKARA DAULATPUR	126548	TERKARA DAULATPUR	925	1201	408,340.00	285,838.00	122,502.00
28598	MAINPURI	BEWAR	77353	AHIMALPUR	126907	AHIMALPUR	1484	1927	655,180.00	458,626.00	196,554.00
28599	MAINPURI	BEWAR	77354	AHINKARIPUR	126865	AHINKARIPUR	1170	1519	516,460.00	361,522.00	154,938.00
28600	MAINPURI	BEWAR	77354	AHINKARIPUR	126864	PALAUDHI	942	1223	415,820.00	291,074.00	124,746.00
28601	MAINPURI	BEWAR	77355	AHMADPUR KARUAMAI	126822	AHMADPUR KARUAMAI	934	1213	412,420.00	288,694.00	123,726.00
28602	MAINPURI	BEWAR	77355	AHMADPUR KARUAMAI	126826	MANPUR BIKU	674	875	297,500.00	208,250.00	89,250.00

SNo.	District Name	Block Name	LGD Gram Panchayat	Gram Panchayat Name	LGD Village Code	Village Name	TOT_P_2011	Projected Population 2023	Total fund	SBM fund (70 %)	CFC (30%)
1	2	3	4	5	6	7	8	9	10	11	12
28603	MAINPURI	BEWAR	77359	ATHALAKRA	126809	ATHALAKRA	1103	1432	486,880.00	340,816.00	146,064.00
28604	MAINPURI	BEWAR	77360	BAGHPUR	126802	BAGHPUR	1450	1883	640,220.00	448,154.00	192,066.00
28605	MAINPURI	BEWAR	271171	BARAMAU	126906	BAHARAMAU	1371	1780	605,200.00	423,640.00	181,560.00
28606	MAINPURI	BEWAR	271171	BARAMAU	126905	DILIPPUR NARAINI	233	303	103,020.00	72,114.00	30,906.00
28607	MAINPURI	BEWAR	271171	BARAMAU	126904	SHIVSINGHPUR	525	682	231,880.00	162,316.00	69,564.00
28608	MAINPURI	BEWAR	77365	BEELPUR KHAS	126770	BEERPUR KHAS	1305	1694	575,960.00	403,172.00	172,788.00
28609	MAINPURI	BEWAR	268569	BHUDHAR	126772	BHUR HAAR	747	970	329,800.00	230,860.00	98,940.00
28610	MAINPURI	BEWAR	268569	BHUDHAR	126804	BHUR PATIA	407	528	179,520.00	125,664.00	53,856.00
28611	MAINPURI	BEWAR	268548	BIKKAPUR	126846	BIKKAPUR	967	1256	427,040.00	298,928.00	128,112.00
28612	MAINPURI	BEWAR	268548	BIKKAPUR	126845	CHANDANPURA	284	369	125,460.00	87,822.00	37,638.00
28613	MAINPURI	BEWAR	77368	BILSARA	126812	BILSARA	1023	1328	451,520.00	316,064.00	135,456.00
28614	MAINPURI	BEWAR	77368	BILSARA	126813	KUSHALPUR	857	1113	378,420.00	264,894.00	113,526.00
28615	MAINPURI	BEWAR	77370	BIRAIMPUR SATDHARA	126781	APOOR PUR	580	753	256,020.00	179,214.00	76,806.00
28616	MAINPURI	BEWAR	77370	BIRAIMPUR SATDHARA	126787	BIRAIMPUR SATDHARA	1265	1642	558,280.00	390,796.00	167,484.00
28617	MAINPURI	BEWAR	77370	BIRAIMPUR SATDHARA	126780	TAKHARAU JIWANPUR	852	1106	376,040.00	263,228.00	112,812.00
28618	MAINPURI	BEWAR	77371	CHABELE PUR	126840	CHANAPUR	373	484	164,560.00	115,192.00	49,368.00
28619	MAINPURI	BEWAR	77371	CHABELE PUR	126841	CHHABILEPUR	1409	1829	621,860.00	435,302.00	186,558.00
28620	MAINPURI	BEWAR	77372	CHANDANPUR	126819	AKBARPUR GANU	938	1218	414,120.00	289,884.00	124,236.00
28621	MAINPURI	BEWAR	77372	CHANDANPUR	126817	CHANDANPUR	443	575	195,500.00	136,850.00	58,650.00
28622	MAINPURI	BEWAR	77372	CHANDANPUR	126821	MOHABBATPUR BHATWARA	200	260	88,400.00	61,880.00	26,520.00
28623	MAINPURI	BEWAR	77372	CHANDANPUR	126818	SHERPUR CHUHARPUR	626	813	276,420.00	193,494.00	82,926.00
28624	MAINPURI	BEWAR	77377	DAYANT NAGAR MATA	126767	MUDDAPUR BHOGI	267	347	117,980.00	82,586.00	35,394.00
28625	MAINPURI	BEWAR	77378	DEORANIYAN	126915	DEORANIYAN	1312	1704	579,360.00	405,552.00	173,808.00
28626	MAINPURI	BEWAR	77378	DEORANIYAN	126914	NANDULIA	862	1119	380,460.00	266,322.00	114,138.00
28627	MAINPURI	BEWAR	77379	FATEHPUR GANI	126878	BANKAHAR	219	284	96,560.00	67,592.00	28,968.00
28628	MAINPURI	BEWAR	77379	FATEHPUR GANI	126876	BHAWALPUR	517	671	228,140.00	159,698.00	68,442.00
28629	MAINPURI	BEWAR	77379	FATEHPUR GANI	126879	FATEHPUR GANI	1238	1607	546,380.00	382,466.00	163,914.00
28630	MAINPURI	BEWAR	77379	FATEHPUR GANI	126877	MANJHOLA	479	622	211,480.00	148,036.00	63,444.00
28631	MAINPURI	BEWAR	268542	HADUA	126849	HADUA	1001	1300	442,000.00	309,400.00	132,600.00
28632	MAINPURI	BEWAR	77381	HARZAPUR	126887	BILPUR	247	321	109,140.00	76,398.00	32,742.00
28633	MAINPURI	BEWAR	77381	HARZAPUR	126896	HARZAPUR	1312	1704	579,360.00	405,552.00	173,808.00
28634	MAINPURI	BEWAR	77381	HARZAPUR	126887	HUSAINPUR	248	322	109,480.00	76,636.00	32,844.00
28635	MAINPURI	BEWAR	77384	HUSSAINPUR	126885	HUSSAINPUR	1477	1918	652,120.00	456,484.00	195,636.00
28636	MAINPURI	BEWAR	268533	JALALPUR	126777	JALAL PUR	1006	1306	444,040.00	310,828.00	133,212.00
28637	MAINPURI	BEWAR	77386	JALALPUR DIKHATMAI	126853	JALALPUR DIKHATMAI	1122	1457	495,380.00	346,766.00	148,614.00
28638	MAINPURI	BEWAR	77387	JAMAURA	126784	DANPATTI	351	456	155,040.00	108,528.00	46,512.00
28639	MAINPURI	BEWAR	77387	JAMAURA	126783	ISAPUR KHAS	201	261	88,740.00	62,118.00	26,622.00
28640	MAINPURI	BEWAR	77387	JAMAURA	126786	MALLUNAGAR	173	225	76,500.00	53,550.00	22,950.00
28641	MAINPURI	BEWAR	77387	JAMAURA	126785	N.KULIPUR	604	784	266,560.00	186,592.00	79,968.00
28642	MAINPURI	BEWAR	271207	JASRAJPUR	126762	JASARAJPUR	1151	1494	507,960.00	355,572.00	152,388.00
28643	MAINPURI	BEWAR	77395	KAUA TANDA	126848	KAUA TANDA	1408	1828	621,520.00	435,064.00	186,456.00
28644	MAINPURI	BEWAR	271166	MADDAPUR DHARAM	942691	MADDAPUR KHURD	1026	1332	452,880.00	317,016.00	135,864.00

SNo.	District Name	Block Name	LGD Gram Panchayat	Gram Panchayat Name	LGD Village Code	Village Name	TOT_P_2011	Projected Population 2023	Total fund	SBM fund (70 %)	CFC (30%)
1	2	3	4	5	6	7	8	9	10	11	12
28645	MAINPURI	BEWAR	77396	MADDAPUR KHAS	126829	MADDAPUR KHAS	1111	1443	490,620.00	343,434.00	147,186.00
28646	MAINPURI	BEWAR	77396	MADDAPUR KHAS	126824	MIRJAPUR	336	436	148,240.00	103,768.00	44,472.00
28647	MAINPURI	BEWAR	77396	MADDAPUR KHAS	126825	NAGLA MURAR	173	225	76,500.00	53,550.00	22,950.00
28648	MAINPURI	BEWAR	268518	MAHANADPUR	126796	MAHANANDPUR	944	1226	416,840.00	291,788.00	125,052.00
28649	MAINPURI	BEWAR	268518	MAHANADPUR	126797	SYONA	477	619	210,460.00	147,322.00	63,138.00
28650	MAINPURI	BEWAR	77399	MAHESHPUR KUNDI	126868	KOODI	1459	1894	643,960.00	450,772.00	193,188.00
28651	MAINPURI	BEWAR	77399	MAHESHPUR KUNDI	126872	MAHESHPUR	176	229	77,860.00	54,502.00	23,358.00
28652	MAINPURI	BEWAR	271165	NAGALA PANDEY	126911	NAGLA PANDEY	1149	1492	507,280.00	355,096.00	152,184.00
28653	MAINPURI	BEWAR	77405	NAGLA DEVI	126847	LODHIPUR	594	771	262,140.00	183,498.00	78,642.00
28654	MAINPURI	BEWAR	77405	NAGLA DEVI	126858	NAGLA DEVI	1017	1320	448,800.00	314,160.00	134,640.00
28655	MAINPURI	BEWAR	77406	NAGLA PENTH	126808	NAGLA PENTH	1505	1954	664,360.00	465,052.00	199,308.00
28656	MAINPURI	BEWAR	77409	NASEERPUR	126820	NASEERPUR	440	571	194,140.00	135,898.00	58,242.00
28657	MAINPURI	BEWAR	77409	NASEERPUR	126823	SULTANPUR NEVADA	1134	1472	500,480.00	350,336.00	150,144.00
28658	MAINPURI	BEWAR	268582	NIJAMPUR	126773	JASWANTNAGAR	436	566	192,440.00	134,708.00	57,732.00
28659	MAINPURI	BEWAR	268582	NIJAMPUR	126764	NIJAMPUR	808	1049	356,660.00	249,662.00	106,998.00
28660	MAINPURI	BEWAR	268587	POORANPUR	126791	MAHADIYA	683	887	301,580.00	211,106.00	90,474.00
28661	MAINPURI	BEWAR	268587	POORANPUR	126792	POORANPUR	765	993	337,620.00	236,334.00	101,286.00
28662	MAINPURI	BEWAR	77415	PRATAPPUR	126795	PRATAPPUR	1495	1941	659,940.00	461,958.00	197,982.00
28663	MAINPURI	BEWAR	77414	PRIYAGPUR	126854	DIKHAT MAI	422	548	186,320.00	130,424.00	55,896.00
28664	MAINPURI	BEWAR	77414	PRIYAGPUR	126855	NAGLA BAAL	263	341	115,940.00	81,158.00	34,782.00
28665	MAINPURI	BEWAR	77414	PRIYAGPUR	126856	PIYAPUR	543	705	239,700.00	167,790.00	71,910.00
28666	MAINPURI	BEWAR	77416	PURAIA	126832	JHANDEPUR	921	1196	406,640.00	284,648.00	121,992.00
28667	MAINPURI	BEWAR	77416	PURAIA	126833	PURAIA	1200	1558	529,720.00	370,804.00	158,916.00
28668	MAINPURI	BEWAR	77417	RAIPUR	126880	RAIPUR	869	1128	383,520.00	268,464.00	115,056.00
28669	MAINPURI	BEWAR	77417	RAIPUR	126881	SARAICHAK GOVINDPUR	727	944	320,960.00	224,672.00	96,288.00
28670	MAINPURI	BEWAR	268574	RAKARA	126759	RAKRA	1103	1432	486,880.00	340,816.00	146,064.00
28671	MAINPURI	BEWAR	77418	RAM NAGAR	126839	RAM NAGAR	1382	1794	609,960.00	426,972.00	182,988.00
28672	MAINPURI	BEWAR	77419	RAM NAGARIA	126837	NEKAMAU	789	1024	348,160.00	243,712.00	104,448.00
28673	MAINPURI	BEWAR	77419	RAM NAGARIA	126839	RAMNAGARIA	374	486	165,240.00	115,668.00	49,572.00
28674	MAINPURI	BEWAR	77419	RAM NAGARIA	126835	SARAI MADDU	710	922	313,480.00	219,436.00	94,044.00
28675	MAINPURI	BEWAR	77421	RAMPUR	126815	RAMPUR	532	691	234,940.00	164,458.00	70,482.00
28676	MAINPURI	BEWAR	77421	RAMPUR	126814	SAIDPUR	812	1054	358,360.00	250,852.00	107,508.00
28677	MAINPURI	BEWAR	77425	TIGWAN	126776	MADHONAGAR	956	1241	421,940.00	295,358.00	126,582.00
28678	MAINPURI	BEWAR	77425	TIGWAN	942690	MALLAI HUSSAINPUR	516	670	227,800.00	159,460.00	68,340.00
28679	MAINPURI	BEWAR	77425	TIGWAN	126778	TIGWAN	1248	1620	550,800.00	385,560.00	165,240.00
28680	MAINPURI	BEWAR	77426	TIKURI	126768	TIKURI	1225	1591	540,940.00	378,658.00	162,282.00
28681	MAINPURI	GHIROR	77460	AHAMADPUR	126217	AHMADPUR	949	1232	418,880.00	293,216.00	125,664.00
28682	MAINPURI	GHIROR	77460	AHAMADPUR	126216	SHAHJADPUR	602	782	265,880.00	186,116.00	79,764.00
28683	MAINPURI	GHIROR	77431	AMBERPUR	126287	AMBERPUR	949	1232	418,880.00	293,216.00	125,664.00
28684	MAINPURI	GHIROR	77431	AMBERPUR	126285	KERAWALI	719	934	317,560.00	222,292.00	95,268.00
28685	MAINPURI	GHIROR	77435	BALAMPUR	126385	BALAMPUR	1584	2057	699,380.00	489,566.00	209,814.00
28686	MAINPURI	GHIROR	77435	BALAMPUR	126228	NAGALA DEVI	686	891	302,940.00	212,058.00	90,882.00

SNo.	District Name	Block Name	LGD Gram Panchayat	Gram Panchayat Name	LGD Village Code	Village Name	TOT_P_2011	Projected Population 2023	Total fund	SBM fund (70 %)	CFC (30%)
1	2	3	4	5	6	7	8	9	10	11	12
28687	MAINPURI	GHIROR	77437	BAMRAULI	126264	BAMRAULI	1519	1972	670,480.00	469,336.00	201,144.00
28688	MAINPURI	GHIROR	77437	BAMRAULI	126263	NAGLA FATEH KHAN	873	1134	385,560.00	269,892.00	115,668.00
28689	MAINPURI	GHIROR	77438	BHATANI	126278	BHATANI	1078	1400	476,000.00	333,200.00	142,800.00
28690	MAINPURI	GHIROR	77438	BHATANI	126277	DANNAHAR	941	1222	415,480.00	290,836.00	124,644.00
28691	MAINPURI	GHIROR	77443	DARAPUR	126251	DARAPUR	407	528	179,520.00	125,664.00	53,856.00
28692	MAINPURI	GHIROR	77443	DARAPUR	126252	LOHABAL KHERA	660	857	291,380.00	203,966.00	87,414.00
28693	MAINPURI	GHIROR	77443	DARAPUR	126250	NAGLA INDR	1498	1945	661,300.00	462,910.00	198,390.00
28694	MAINPURI	GHIROR	266605	HIMMATPUR HARAYI	126254	BHUGAI	764	992	337,280.00	236,096.00	101,184.00
28695	MAINPURI	GHIROR	266605	HIMMATPUR HARAYI	126261	HIMMATPUR HARAYI	982	1275	433,500.00	303,450.00	130,050.00
28696	MAINPURI	GHIROR	77453	HIMMATPUR UJYARI	126271	HIMMATPUR UJYARI	1207	1567	532,780.00	372,946.00	159,834.00
28697	MAINPURI	GHIROR	266609	KOTHIYA	126219	HAJIPUR	488	634	215,560.00	150,892.00	64,668.00
28698	MAINPURI	GHIROR	266609	KOTHIYA	126220	KOTHIYA	509	661	224,740.00	157,318.00	67,422.00
28699	MAINPURI	GHIROR	266609	KOTHIYA	126221	NAGLA MANJHA	423	549	186,660.00	130,662.00	55,998.00
28700	MAINPURI	GHIROR	266603	LAPGAVAN	126272	LAPGAVAN	1219	1583	538,220.00	376,754.00	161,466.00
28701	MAINPURI	GHIROR	266608	NAGALA KANCHAN	126243	NAGLA AMARSINGH	471	612	208,080.00	145,656.00	62,424.00
28702	MAINPURI	GHIROR	266717	NAGALA SAVAJ	126237	NAGALA SAVAJ	1384	1797	610,980.00	427,686.00	183,294.00
28703	MAINPURI	GHIROR	77469	NAGLA SALEHI	126233	NAGLA SANEHI	1520	1974	671,160.00	469,812.00	201,348.00
28704	MAINPURI	GHIROR	266727	PADRIYA	126236	PADRIYA	1252	1626	552,840.00	386,988.00	165,852.00
28705	MAINPURI	GHIROR	77474	RAMPURA	126226	GURAH	894	1161	394,740.00	276,318.00	118,422.00
28706	MAINPURI	GHIROR	77474	RAMPURA	126227	NAGLA MINTE	805	1045	355,300.00	248,710.00	106,590.00
28707	MAINPURI	GHIROR	77474	RAMPURA	126229	RAMPURA	498	647	219,980.00	153,986.00	65,994.00
28708	MAINPURI	GHIROR	77476	TAHARPUR	126269	TAHARPUR	1386	1800	612,000.00	428,400.00	183,600.00
28709	MAINPURI	Ghiror	77465	Vikrampur	126364	Bikrampur	3176	4124	1,402,160.00	981,512.00	420,648.00
28710	MAINPURI	JAGEER	77489	DALPURA	126926	DALPURA	1323	1718	584,120.00	408,884.00	175,236.00
28711	MAINPURI	JAGEER	77491	GADAI PUR	126934	CHAUHANPUR	853	1108	376,720.00	263,704.00	113,016.00
28712	MAINPURI	JAGEER	77491	GADAI PUR	126936	GADAI PURA	706	917	311,780.00	218,246.00	93,534.00
28713	MAINPURI	JAGEER	77491	GADAI PUR	126935	MADHUPURI	500	649	220,660.00	154,462.00	66,198.00
28714	MAINPURI	JAGEER	77494	KACHHAPURA	126920	KACHHAPURA	1380	1792	609,280.00	426,496.00	182,784.00
28715	MAINPURI	JAGEER	77500	MANGALPUR	126952	DAYARAMPUR	262	340	115,600.00	80,920.00	34,680.00
28716	MAINPURI	JAGEER	77500	MANGALPUR	126954	MANGALPUR	416	540	183,600.00	128,520.00	55,080.00
28717	MAINPURI	JAGEER	77500	MANGALPUR	126953	MYORA CHAK ABDULLAPUR	1116	1449	492,660.00	344,862.00	147,798.00
28718	MAINPURI	JAGEER	77502	MEERAPUR GUJARATI	126928	LALPUR MEERAPUR	334	434	147,560.00	103,292.00	44,268.00
28719	MAINPURI	JAGEER	77502	MEERAPUR GUJARATI	126929	MEERAPUR GUJARATI	1331	1728	587,520.00	411,264.00	176,256.00
28720	MAINPURI	JAGEER	77505	NAKHATPUR	126931	FARIDPUR	747	970	329,800.00	230,860.00	98,940.00
28721	MAINPURI	JAGEER	77505	NAKHATPUR	126930	NAKHATPUR	935	1214	412,760.00	288,932.00	123,828.00
28722	MAINPURI	JAGEER	77506	NAVADA	126968	NAVADA	1489	1933	657,220.00	460,054.00	197,166.00
28723	MAINPURI	JAGEER	269963	RAJALPUR	126923	RAJALPUR	1048	1361	462,740.00	323,918.00	138,822.00
28724	MAINPURI	JAGEER	77511	RATANPUR KIRKITCH	126956	BIRPUR KHURD	739	960	326,400.00	228,480.00	97,920.00
28725	MAINPURI	JAGEER	77511	RATANPUR KIRKITCH	126957	NAGLA BARI	180	234	79,560.00	55,692.00	23,868.00
28726	MAINPURI	JAGEER	77511	RATANPUR KIRKITCH	126958	RAJPUR KHURD	333	432	146,880.00	102,816.00	44,064.00
28727	MAINPURI	JAGEER	77511	RATANPUR KIRKITCH	126959	RATANPUR KIRKITCH	932	1210	411,400.00	287,980.00	123,420.00
28728	MAINPURI	JAGEER	77512	SAGAMAI	126937	MALIKPUR	314	408	138,720.00	97,104.00	41,616.00

SNo.	District Name	Block Name	LGD Gram Panchayat	Gram Panchayat Name	LGD Village Code	Village Name	TOT_P_2011	Projected Population 2023	Total fund	SBM fund (70 %)	CFC (30%)
1	2	3	4	5	6	7	8	9	10	11	12
28729	MAINPURI	KARHAL	77518	ALLIPUR	126605	ALLIPUR	1458	1893	643,620.00	450,534.00	193,086.00
28730	MAINPURI	KARHAL	77518	ALLIPUR	126598	KHIRONGI	978	1270	431,800.00	302,260.00	129,540.00
28731	MAINPURI	KARHAL	270334	AMAMAI	126586	AMAMAI	1008	1309	445,060.00	311,542.00	133,518.00
28732	MAINPURI	KARHAL	77520	ANUPUR	126631	ANUPUR	1181	1533	521,220.00	364,854.00	156,366.00
28733	MAINPURI	KARHAL	77520	ANUPUR	126630	BADSUI	371	482	163,880.00	114,716.00	49,164.00
28734	MAINPURI	KARHAL	77552	BHATOHA	126615	MANIKPUR SAHAS	251	326	110,840.00	77,588.00	33,252.00
28735	MAINPURI	KARHAL	77552	BHATOHA	126615	NAGLA BHATOHA	1298	1685	572,900.00	401,030.00	171,870.00
28736	MAINPURI	KARHAL	77525	BHAWANIPUR	126628	BHAWANIPUR	1472	1911	649,740.00	454,818.00	194,922.00
28737	MAINPURI	KARHAL	77526	BINAYAKPUR	126626	MAKIYANI	495	643	218,620.00	153,034.00	65,586.00
28738	MAINPURI	KARHAL	269609	BIRSHINGPUR	126651	BIRSINGHPUR	832	1080	367,200.00	257,040.00	110,160.00
28739	MAINPURI	KARHAL	77527	BURAMAI	126587	BURAMAI	1381	1793	609,620.00	426,734.00	182,886.00
28740	MAINPURI	KARHAL	269772	DEVKALI	126640	DEOKALI	805	1045	355,300.00	248,710.00	106,590.00
28741	MAINPURI	KARHAL	77529	DHOWAI	126569	DHOWAI	1241	1611	547,740.00	383,418.00	164,322.00
28742	MAINPURI	KARHAL	77529	DHOWAI	126570	JONTHARI	1224	1589	540,260.00	378,182.00	162,078.00
28743	MAINPURI	KARHAL	77530	DOSTPUR	126581	AIMA NAGLAMIR MOHAL AWWAL	844	1096	372,640.00	260,848.00	111,792.00
28744	MAINPURI	KARHAL	77530	DOSTPUR	126582	DOSTPUR	864	1122	381,480.00	267,036.00	114,444.00
28745	MAINPURI	KARHAL	269519	DUDWAN	126635	DUNWA	797	1035	351,900.00	246,330.00	105,570.00
28746	MAINPURI	KARHAL	269519	DUDWAN	126636	KURSARA	396	514	174,760.00	122,332.00	52,428.00
28747	MAINPURI	KARHAL	77533	GAMHIRA	126602	GAMHIRA	1250	1623	551,820.00	386,274.00	165,546.00
28748	MAINPURI	KARHAL	77535	GOPALPUR	126564	GOPALPUR	1200	1558	529,720.00	370,804.00	158,916.00
28749	MAINPURI	KARHAL	77535	GOPALPUR	126583	MADRAWALI	547	710	241,400.00	168,980.00	72,420.00
28750	MAINPURI	KARHAL	77535	GOPALPUR	126565	MANIKPUR	928	1205	409,700.00	286,790.00	122,910.00
28751	MAINPURI	KARHAL	77534	GVARI	126611	GAURI	793	1030	350,200.00	245,140.00	105,060.00
28752	MAINPURI	KARHAL	77534	GVARI	126612	NAGLA MADARI	684	888	301,920.00	211,344.00	90,576.00
28753	MAINPURI	KARHAL	77537	HARWAI	126560	HARWAI	1088	1413	480,420.00	336,294.00	144,126.00
28754	MAINPURI	KARHAL	77540	KANJHARA	126579	KANJHARA	1418	1841	625,940.00	438,158.00	187,782.00
28755	MAINPURI	KARHAL	77546	KUTUKPUR BUZURG	126568	KUTUKPUR BUZURG	1178	1530	520,200.00	364,140.00	156,060.00
28756	MAINPURI	KARHAL	77547	KUTUKPUR NASIRPUR	126617	KAKBAI	988	1283	436,220.00	305,354.00	130,866.00
28757	MAINPURI	KARHAL	77547	KUTUKPUR NASIRPUR	126618	KUTUKPUR NASIRPUR	1066	1384	470,560.00	329,392.00	141,168.00
28758	MAINPURI	KARHAL	270342	LAHTOI SHAHJAHAPUR	126578	DAYAMPUR	509	661	224,740.00	157,318.00	67,422.00
28759	MAINPURI	KARHAL	270342	LAHTOI SHAHJAHAPUR	126577	LAHTOI SHAHJAHANPUR	617	801	272,340.00	190,638.00	81,702.00
28760	MAINPURI	KARHAL	77549	MAMSIRPUR	126561	MAMSIRPUR	1520	1974	671,160.00	469,812.00	201,348.00
28761	MAINPURI	KARHAL	270323	NADRAILA	126603	NANDRELA	1023	1328	451,520.00	316,064.00	135,456.00
28762	MAINPURI	KARHAL	269678	PADURA	126599	PANDURA	1013	1315	447,100.00	312,970.00	134,130.00
28763	MAINPURI	KARHAL	77557	PASUPUR	126606	BAGAMPUR	567	736	250,240.00	175,168.00	75,072.00
28764	MAINPURI	KARHAL	77557	PASUPUR	126597	PASUPUR	921	1196	406,640.00	284,648.00	121,992.00
28765	MAINPURI	KARHAL	77560	RARUA	126600	RARUA	1041	1352	459,680.00	321,776.00	137,904.00
28766	MAINPURI	KARHAL	77562	SAHABRAMPUR	126580	SAHABRAMPUR	1343	1744	592,960.00	415,072.00	177,888.00
28767	MAINPURI	KARHAL	77564	SAHAS	126613	NAGLA RAJA	111	144	48,960.00	34,272.00	14,688.00
28768	MAINPURI	KARHAL	77564	SAHAS	126614	SAHAS	1183	1536	522,240.00	365,568.00	156,672.00
28769	MAINPURI	KARHAL	77566	SHANKARPUR	126643	NASIRPUR	558	725	246,500.00	172,550.00	73,950.00
28770	MAINPURI	KARHAL	77566	SHANKARPUR	126641	SHANKARPUR	1057	1372	466,480.00	326,536.00	139,944.00

SNo.	District Name	Block Name	LGD Gram Panchayat	Gram Panchayat Name	LGD Village Code	Village Name	TOT_P_2011	Projected Population 2023	Total fund	SBM fund (70 %)	CFC (30%)
1	2	3	4	5	6	7	8	9	10	11	12
28771	MAINPURI	KARHAL	270326	SIMRAU	126608	KANAKPUR	444	576	195,840.00	137,088.00	58,752.00
28772	MAINPURI	KARHAL	270326	SIMRAU	126567	SIMRAU	697	905	307,700.00	215,390.00	92,310.00
28773	MAINPURI	KARHAL	77567	SINGHPUR	126591	DADUPUR	840	1091	370,940.00	259,658.00	111,282.00
28774	MAINPURI	KARHAL	77567	SINGHPUR	126590	SINGHPUR	1524	1979	672,860.00	471,002.00	201,858.00
28775	MAINPURI	KARHAL	77570	TIKARI	126634	BHOGPUR	591	767	260,780.00	182,546.00	78,234.00
28776	MAINPURI	KARHAL	77570	TIKARI	942695	TIKARI	638	828	281,520.00	197,064.00	84,456.00
28777	MAINPURI	KARHAL	77572	UDNADADA	126637	UDAN DANDA	1132	1470	499,800.00	349,860.00	149,940.00
28778	MAINPURI	KISHNI	77575	ARSARA	127020	ARSARA	3585	4655	1,582,700.00	1,107,890.00	474,810.00
28779	MAINPURI	KISHNI	77576	BADE PUR	942696	BADE PUR	467	606	206,040.00	144,228.00	61,812.00
28780	MAINPURI	KISHNI	77576	BADE PUR	942706	MADHURIYAR	136	177	60,180.00	42,126.00	18,054.00
28781	MAINPURI	KISHNI	77576	BADE PUR	127056	NAGLA MIDIYA	266	345	117,300.00	82,110.00	35,190.00
28782	MAINPURI	KISHNI	77576	BADE PUR	127061	NAGLA PUWAYAN	493	640	217,600.00	152,320.00	65,280.00
28783	MAINPURI	KISHNI	77576	BADE PUR	127060	POORANPUR	147	191	64,940.00	45,458.00	19,482.00
28784	MAINPURI	KISHNI	77578	BARIIHA	127006	BARIIHA	587	762	259,080.00	181,356.00	77,724.00
28785	MAINPURI	KISHNI	77578	BARIIHA	127003	KHWAJAPUR	686	891	302,940.00	212,058.00	90,882.00
28786	MAINPURI	KISHNI	77581	BHUROLI	126774	BHUROLI	2533	3289	1,118,260.00	782,782.00	335,478.00
28787	MAINPURI	KISHNI	77584	DAUDPUR	126983	NAGLA KHONI	582	756	257,040.00	179,928.00	77,112.00
28788	MAINPURI	KISHNI	267233	DIVANNPUR SAHANI	127037	DIWANPUR SAHINI	1249	1622	551,480.00	386,036.00	165,444.00
28789	MAINPURI	KISHNI	77587	DUMAHAR	942700	DUMAHAR	382	496	168,640.00	118,048.00	50,592.00
28790	MAINPURI	KISHNI	77587	DUMAHAR	127051	NAGALA DINU	654	849	288,660.00	202,062.00	86,598.00
28791	MAINPURI	KISHNI	77587	DUMAHAR	127053	NAGLA KHIRIYA	783	1017	345,780.00	242,046.00	103,734.00
28792	MAINPURI	KISHNI	267266	GANGDASPUR	126973	GANGADASPUR	1037	1346	457,640.00	320,348.00	137,292.00
28793	MAINPURI	KISHNI	77590	GULARIAPUR	127007	SAIDPUR	428	556	189,040.00	132,328.00	56,712.00
28794	MAINPURI	KISHNI	77597	JAVA PUR	126986	JAVA PUR	1469	1907	648,380.00	453,866.00	194,514.00
28795	MAINPURI	KISHNI	77600	KAMALNER	126984	ISAPUR DIKHATMAI	32	42	14,280.00	9,996.00	4,284.00
28796	MAINPURI	KISHNI	77600	KAMALNER	126980	KAMALNER	983	1276	433,840.00	303,688.00	130,152.00
28797	MAINPURI	KISHNI	77600	KAMALNER	942708	SOMARPUR	471	612	208,080.00	145,656.00	62,424.00
28798	MAINPURI	KISHNI	77601	KAMALPUR	127023	KAMALPUR	2293	2977	1,012,180.00	708,526.00	303,654.00
28799	MAINPURI	KISHNI	77602	KANUHPUR	127047	BHAGOTEE	201	261	88,740.00	62,118.00	26,622.00
28800	MAINPURI	KISHNI	77602	KANUHPUR	127062	KANUHPUR	1471	1910	649,400.00	454,580.00	194,820.00
28801	MAINPURI	KISHNI	77602	KANUHPUR	127065	VIRATIYA	264	343	116,620.00	81,634.00	34,986.00
28802	MAINPURI	KISHNI	267277	KHIDARPUR	127030	KHIJARPUR	1435	1863	633,420.00	443,394.00	190,026.00
28803	MAINPURI	KISHNI	77603	KITAH	942699	DHMIAPUR	940	1221	415,140.00	290,598.00	124,542.00
28804	MAINPURI	KISHNI	77603	KITAH	126987	KITAH	1439	1868	635,120.00	444,584.00	190,536.00
28805	MAINPURI	KISHNI	77606	KUTUBPUR	942705	KUTUBPUR	1175	1526	518,840.00	363,188.00	155,652.00
28806	MAINPURI	KISHNI	77606	KUTUBPUR	127067	MAHOLIA	551	715	243,100.00	170,170.00	72,930.00
28807	MAINPURI	KISHNI	77607	LEGAON	127049	BARUA CHAMAR	110	143	48,620.00	34,034.00	14,586.00
28808	MAINPURI	KISHNI	77607	LEGAON	127059	LEGAON	1427	1853	630,020.00	441,014.00	189,006.00
28809	MAINPURI	KISHNI	77607	LEGAON	127050	N.GOKUL	81	105	35,700.00	24,990.00	10,710.00
28810	MAINPURI	KISHNI	77611	MANIGAON	127019	MANIGAON	4673	6067	4,277,235.00	2,994,064.50	1,283,170.50
28811	MAINPURI	KISHNI	77613	NAGATHARA	127005	ALAWALPUR	725	941	319,940.00	223,958.00	95,982.00
28812	MAINPURI	KISHNI	77613	NAGATHARA	126991	NAGATHARA	734	953	324,020.00	226,814.00	97,206.00

SNo.	District Name	Block Name	LGD Gram Panchayat	Gram Panchayat Name	LGD Village Code	Village Name	TOT_P_2011	Projected Population 2023	Total fund	SBM fund (70 %)	CFC (30%)
1	2	3	4	5	6	7	8	9	10	11	12
28813	MAINPURI	KISHNI	77614	NAGLA GAVE	127041	NAGLA GAVE	1145	1487	505,580.00	353,906.00	151,674.00
28814	MAINPURI	KISHNI	267256	PARASHURAMPUR	126978	PARASRAMPUR	1080	1402	476,680.00	333,676.00	143,004.00
28815	MAINPURI	KISHNI	77617	PARTAPPUR	942697	BARUA NACHI	533	692	235,280.00	164,696.00	70,584.00
28816	MAINPURI	KISHNI	77617	PARTAPPUR	127054	PARTAPPUR	741	962	327,080.00	228,956.00	98,124.00
28817	MAINPURI	KISHNI	77619	RANGPUR	942702	HARIPUR RATANPUR	392	509	173,060.00	121,142.00	51,918.00
28818	MAINPURI	KISHNI	77619	RANGPUR	127000	RANGPUR	1034	1343	456,620.00	319,634.00	136,986.00
28819	MAINPURI	KISHNI	267246	RATIBHANPUR	127039	RATIBHAN PUR	667	866	294,440.00	206,108.00	88,332.00
28820	MAINPURI	KISHNI	267246	RATIBHANPUR	942707	SHIVPUR	357	464	157,760.00	110,432.00	47,328.00
28821	MAINPURI	KISHNI	77624	SAUNASEE	127021	SAUNASEE	4135	5369	3,785,145.00	2,649,601.50	1,135,543.50
28822	MAINPURI	KURAOLI	77629	AKBARPUR JHALA	126324	AKBARPUR JHALA	1122	1457	495,380.00	346,766.00	148,614.00
28823	MAINPURI	KURAOLI	77629	AKBARPUR JHALA	126291	RAJAPUR	934	1213	412,420.00	288,694.00	123,726.00
28824	MAINPURI	KURAOLI	77632	ASHOKPUR HARKHATKANI	126332	UDDETPUR HAR KHATKANI	217	282	95,880.00	67,116.00	28,764.00
28825	MAINPURI	KURAOLI	77635	BARAULIYA	126325	BARAULIYA	1133	1471	500,140.00	350,098.00	150,042.00
28826	MAINPURI	KURAOLI	77636	BARKHERA	126304	BALIPUR	450	584	198,560.00	138,992.00	59,568.00
28827	MAINPURI	KURAOLI	77636	BARKHERA	126303	BARKHERA	884	1148	390,320.00	273,224.00	117,096.00
28828	MAINPURI	KURAOLI	77636	BARKHERA	126302	DAHIPAGAR	389	505	171,700.00	120,190.00	51,510.00
28829	MAINPURI	KURAOLI	77639	BHANPUR	126360	BEEKAPUR	901	1170	397,800.00	278,460.00	119,340.00
28830	MAINPURI	KURAOLI	77639	BHANPUR	126369	BHANPUR	1436	1865	634,100.00	443,870.00	190,230.00
28831	MAINPURI	KURAOLI	266895	BHARATPUR	126295	BHARATPUR	1100	1428	485,520.00	339,864.00	145,656.00
28832	MAINPURI	KURAOLI	77642	DHARENDRA	126320	DHARENDRA	1461	1897	644,980.00	451,486.00	193,494.00
28833	MAINPURI	KURAOLI	269961	DULHAPUR	126381	DULHAPUR	960	1246	423,640.00	296,548.00	127,092.00
28834	MAINPURI	KURAOLI	269961	DULHAPUR	126383	E. HIRAPUR	386	501	170,340.00	119,238.00	51,102.00
28835	MAINPURI	KURAOLI	77643	E. MANJHPATI	126386	E. KHAS	905	1175	399,500.00	279,650.00	119,850.00
28836	MAINPURI	KURAOLI	77643	E. MANJHPATI	126387	E. MANJHPATI	1481	1923	653,820.00	457,674.00	196,146.00
28837	MAINPURI	KURAOLI	77644	E.GOPALPUR	126382	E.GOPALPUR	1130	1467	498,780.00	349,146.00	149,634.00
28838	MAINPURI	KURAOLI	77645	FATEHJANGPUR	126333	DIVRAYI	1330	1727	587,180.00	411,026.00	176,154.00
28839	MAINPURI	KURAOLI	77645	FATEHJANGPUR	126334	FATEHJANGPUR	1311	1702	578,680.00	405,076.00	173,604.00
28840	MAINPURI	KURAOLI	77633	FIROZPUR	126345	ATHPURA	1236	1605	545,700.00	381,990.00	163,710.00
28841	MAINPURI	KURAOLI	77633	FIROZPUR	126346	FIROZPUR	247	321	109,140.00	76,398.00	32,742.00
28842	MAINPURI	KURAOLI	77649	GULALPUR	126372	GULALPUR	1093	1419	482,460.00	337,722.00	144,738.00
28843	MAINPURI	KURAOLI	77649	GULALPUR	126371	KARANPUR	154	200	68,000.00	47,600.00	20,400.00
28844	MAINPURI	KURAOLI	268576	HAFIJPUR	126352	HAFIJPUR	1224	1589	540,260.00	378,182.00	162,078.00
28845	MAINPURI	KURAOLI	77651	JAKHAUA	126297	JAKHAUA	1211	1572	534,480.00	374,136.00	160,344.00
28846	MAINPURI	KURAOLI	77652	JAMLAPUR	126328	JAMLAPUR	1344	1745	593,300.00	415,310.00	177,990.00
28847	MAINPURI	KURAOLI	77652	JAMLAPUR	126327	MADHKARPUR	412	535	181,900.00	127,330.00	54,570.00
28848	MAINPURI	KURAOLI	269962	KHICHAULI	126374	KHICHAULI	1212	1574	535,160.00	374,612.00	160,548.00
28849	MAINPURI	KURAOLI	77663	MAKBOOLPUR	126361	MAKBOOLPUR	963	1250	425,000.00	297,500.00	127,500.00
28850	MAINPURI	KURAOLI	77663	MAKBOOLPUR	126358	SUJANPUR	959	1245	423,300.00	296,310.00	126,990.00
28851	MAINPURI	KURAOLI	77665	MITHAWALI KALAN	126308	MITHAWALI KALAN	1387	1801	612,340.00	428,638.00	183,702.00
28852	MAINPURI	KURAOLI	77665	MITHAWALI KALAN	126307	MITHAWALI KHURD	989	1284	436,560.00	305,592.00	130,968.00
28853	MAINPURI	KURAOLI	268555	NAGALA USAR	126355	NAGLA USAR	1473	1913	650,420.00	455,294.00	195,126.00
28854	MAINPURI	KURAOLI	77667	NAUGAON	126370	NAUGAON	3655	4746	1,613,640.00	1,129,548.00	484,092.00

SNo.	District Name	Block Name	LGD Gram Panchayat	Gram Panchayat Name	LGD Village Code	Village Name	TOT_P_2011	Projected Population 2023	Total fund	SBM fund (70 %)	CFC (30%)
1	2	3	4	5	6	7	8	9	10	11	12
28855	MAINPURI	KURAOLI	77668	NAURANGPUR	126347	NAURANGPUR	1239	1609	547,060.00	382,942.00	164,118.00
28856	MAINPURI	KURAOLI	77668	NAURANGPUR	126340	NIJAMPUR	631	819	278,460.00	194,922.00	83,538.00
28857	MAINPURI	KURAOLI	77669	PAHARPUR	126310	PAHARPUR	1517	1970	669,800.00	468,860.00	200,940.00
28858	MAINPURI	KURAOLI	77671	RAMPURA	126314	BIRSINGHPUR	796	1034	351,560.00	246,092.00	105,468.00
28859	MAINPURI	KURAOLI	77671	RAMPURA	126313	RAMPURA	895	1162	395,080.00	276,556.00	118,524.00
28860	MAINPURI	KURAOLI	268608	RASEMAR	126362	RASEMAR	1351	1754	596,360.00	417,452.00	178,908.00
28861	MAINPURI	KURAOLI	77674	SAHADATTPUR	126317	DIVAIYA	802	1041	353,940.00	247,758.00	106,182.00
28862	MAINPURI	KURAOLI	77674	SAHADATTPUR	126315	SAHADATTPUR	918	1192	405,280.00	283,696.00	121,584.00
28863	MAINPURI	KURAOLI	77678	SIDPURA	126350	CHANDRAPUR	656	852	289,680.00	202,776.00	86,904.00
28864	MAINPURI	KURAOLI	77678	SIDPURA	126349	SIDPURA	971	1261	428,740.00	300,118.00	128,622.00
28865	MAINPURI	KURAOLI	77679	SIRSA	126351	SIRSA	3378	4386	1,491,240.00	1,043,868.00	447,372.00
28866	MAINPURI	KURAOLI	77681	SUJRAI DEHAT	126335	NASRATPUR DEHAT	615	799	271,660.00	190,162.00	81,498.00
28867	MAINPURI	KURAOLI	77681	SUJRAI DEHAT	126336	SUJRAI DEHAT	1200	1558	529,720.00	370,804.00	158,916.00
28868	MAINPURI	KURAOLI	269960	TARAULI	126368	TARAULI	1038	1348	458,320.00	320,824.00	137,496.00
28869	MAINPURI	KURAOLI	77685	VISHUNPUR	126321	DEVKALI	784	1018	346,120.00	242,284.00	103,836.00
28870	MAINPURI	KURAOLI	77685	VISHUNPUR	126322	VISHUNPUR	1140	1480	503,200.00	352,240.00	150,960.00
28871	MAINPURI	MAINPURI	77686	ANJANI	126400	BRAHMPUR SUHAYA	176	229	77,860.00	54,502.00	23,358.00
28872	MAINPURI	MAINPURI	77719	BAHADURPUR	126403	BAHADURPUR	821	1066	362,440.00	253,708.00	108,732.00
28873	MAINPURI	MAINPURI	77719	BAHADURPUR	126404	KHATIKPUR	720	935	317,900.00	222,530.00	95,370.00
28874	MAINPURI	MAINPURI	77719	BAHADURPUR	126401	LODHIPUR	716	930	316,200.00	221,340.00	94,860.00
28875	MAINPURI	MAINPURI	77719	BAHADURPUR	126402	PIRPUR	623	809	275,060.00	192,542.00	82,518.00
28876	MAINPURI	MAINPURI	77695	BHAUPUR	126421	BHAUPUR	976	1267	430,780.00	301,546.00	129,234.00
28877	MAINPURI	MAINPURI	77695	BHAUPUR	126425	KUDERY	245	318	108,120.00	75,684.00	32,436.00
28878	MAINPURI	MAINPURI	77695	BHAUPUR	126424	RUDRAPUR	37	48	16,320.00	11,424.00	4,896.00
28879	MAINPURI	MAINPURI	266599	CHANDPUR	126395	CHANDPUR	1100	1428	485,520.00	339,864.00	145,656.00
28880	MAINPURI	MAINPURI	266600	HARCHANDRAPUR	126420	HARCHANDPUR	1127	1463	497,420.00	348,194.00	149,226.00
28881	MAINPURI	MAINPURI	266600	HARCHANDRAPUR	126426	SANTPUR	354	460	156,400.00	109,480.00	46,920.00
28882	MAINPURI	MAINPURI	77713	KIRATPUR	126463	GHITOLI	913	1185	402,900.00	282,030.00	120,870.00
28883	MAINPURI	MAINPURI	77713	KIRATPUR	126462	KIRATPUR	865	1123	381,820.00	267,274.00	114,546.00
28884	MAINPURI	MAINPURI	77715	KUAKHEDA	126455	DIVAUЛИ	719	934	317,560.00	222,292.00	95,268.00
28885	MAINPURI	MAINPURI	77715	KUAKHEDA	126456	JAT KHERA	513	666	226,440.00	158,508.00	67,932.00
28886	MAINPURI	MAINPURI	77715	KUAKHEDA	126453	JICHAULI	181	235	79,900.00	55,930.00	23,970.00
28887	MAINPURI	MAINPURI	77715	KUAKHEDA	126454	KUDAHAR	372	483	164,220.00	114,954.00	49,266.00
28888	MAINPURI	MAINPURI	77730	SAIDPUR BHAGAULI	126396	SAIDPUR BHAGAULI	1508	1958	665,720.00	466,004.00	199,716.00
28889	MAINPURI	MAINPURI	266601	SIRALIYA	126432	SIROLIYA	1170	1519	516,460.00	361,522.00	154,938.00
28890	MAINPURI	SULTANGANJ	77744	BHAWANI NAGAR	126716	BHAWANI NAGAR	653	848	288,320.00	201,824.00	86,496.00
28891	MAINPURI	SULTANGANJ	77744	BHAWANI NAGAR	126720	BIRSINGHPUR	568	737	250,580.00	175,406.00	75,174.00
28892	MAINPURI	SULTANGANJ	77744	BHAWANI NAGAR	126717	DANCHAURA	574	745	253,300.00	177,310.00	75,990.00
28893	MAINPURI	SULTANGANJ	77744	BHAWANI NAGAR	126719	HAMIRPUR	581	754	256,360.00	179,452.00	76,908.00
28894	MAINPURI	SULTANGANJ	77746	BHOJPUR	126662	BHOJPUR	1092	1418	482,120.00	337,484.00	144,636.00
28895	MAINPURI	SULTANGANJ	77746	BHOJPUR	126661	GANESHPUR	921	1196	406,640.00	284,648.00	121,992.00
28896	MAINPURI	SULTANGANJ	77746	BHOJPUR	126663	GOSHALPUR	732	950	323,000.00	226,100.00	96,900.00

SNo.	District Name	Block Name	LGD Gram Panchayat	Gram Panchayat Name	LGD Village Code	Village Name	TOT_P_2011	Projected Population 2023	Total fund	SBM fund (70 %)	CFC (30%)
1	2	3	4	5	6	7	8	9	10	11	12
28897	MAINPURI	SULTANGANJ	268354	BURRA CHAK SAHARA	126673	BURA CHAK SAHARA	1227	1593	541,620.00	379,134.00	162,486.00
28898	MAINPURI	SULTANGANJ	77751	CHATURIVARI	942687	CHATURIVARI	300	390	132,600.00	92,820.00	39,780.00
28899	MAINPURI	SULTANGANJ	77753	DALEEPPUR KILAI	126676	DALEEPPUR KILAI	792	1028	349,520.00	244,664.00	104,856.00
28900	MAINPURI	SULTANGANJ	77753	DALEEPPUR KILAI	126678	JASWANTPUR	649	843	286,620.00	200,634.00	85,986.00
28901	MAINPURI	SULTANGANJ	77753	DALEEPPUR KILAI	126677	NAGLA BHAGAT	730	948	322,320.00	225,624.00	96,696.00
28902	MAINPURI	SULTANGANJ	77756	DHANMAU	126692	DHANMAU	1489	1933	657,220.00	460,054.00	197,166.00
28903	MAINPURI	SULTANGANJ	77758	DUDHAUNA	126697	DUDHAUNA	1083	1406	478,040.00	334,628.00	143,412.00
28904	MAINPURI	SULTANGANJ	268015	FARDPUR	126688	FARDPUR	1183	1536	522,240.00	365,568.00	156,672.00
28905	MAINPURI	SULTANGANJ	266836	GADIYA GOVINDEPUR	126702	GADIYA GOVINDEPUR	1397	1814	616,760.00	431,732.00	185,028.00
28906	MAINPURI	SULTANGANJ	77759	GOVINDPUR	126745	GOVINDPUR	1145	1487	505,580.00	353,906.00	151,674.00
28907	MAINPURI	SULTANGANJ	77759	GOVINDPUR	126744	HARCHANDPUR MEERAPUR	737	957	325,380.00	227,766.00	97,614.00
28908	MAINPURI	SULTANGANJ	77759	GOVINDPUR	126746	TARAPUR CHAK	138	179	60,860.00	42,602.00	18,258.00
28909	MAINPURI	SULTANGANJ	77761	HARGANPUR	126718	HARGANPUR	1035	1344	456,960.00	319,872.00	137,088.00
28910	MAINPURI	SULTANGANJ	77761	HARGANPUR	126721	MURADPUR NAGARIA	924	1200	408,000.00	285,600.00	122,400.00
28911	MAINPURI	SULTANGANJ	77763	JAGATPUR	126698	KATKA	339	440	149,600.00	104,720.00	44,880.00
28912	MAINPURI	SULTANGANJ	77765	JAITOLPUR	126753	JAITOLPUR	1405	1824	620,160.00	434,112.00	186,048.00
28913	MAINPURI	SULTANGANJ	266874	JALALPUR	126708	JALALPUR	1024	1330	452,200.00	316,540.00	135,660.00
28914	MAINPURI	SULTANGANJ	268703	KHATANA	126693	KHATANA	1475	1915	651,100.00	455,770.00	195,330.00
28915	MAINPURI	SULTANGANJ	268703	KHATANA	126694	RUDAUNIA	26	34	11,560.00	8,092.00	3,468.00
28916	MAINPURI	SULTANGANJ	77772	MAHOLI KHERA	126742	MAHOLI KHERA	585	760	258,400.00	180,880.00	77,520.00
28917	MAINPURI	SULTANGANJ	77772	MAHOLI KHERA	126743	SAHJADEPUR	1525	1980	673,200.00	471,240.00	201,960.00
28918	MAINPURI	SULTANGANJ	77774	MANIKPUR	126705	KAMALPUR	525	682	231,880.00	162,316.00	69,564.00
28919	MAINPURI	SULTANGANJ	77775	MARHARI	942712	MARHARI	2048	2659	904,060.00	632,842.00	271,218.00
28920	MAINPURI	SULTANGANJ	77776	MAYACHANDPUR	126752	MAYACHANDPUR	1053	1367	464,780.00	325,346.00	139,434.00
28921	MAINPURI	SULTANGANJ	77776	MAYACHANDPUR	126751	NARSINGHPUR	780	1013	344,420.00	241,094.00	103,326.00
28922	MAINPURI	SULTANGANJ	77779	MOHANPUR	126732	MOHANPUR	1497	1944	660,960.00	462,672.00	198,288.00
28923	MAINPURI	SULTANGANJ	77745	NAGALA JAT BHONGAON	126749	AHEMADPUR	759	985	334,900.00	234,430.00	100,470.00
28924	MAINPURI	SULTANGANJ	77745	NAGALA JAT BHONGAON	126750	BHOGAON DEHAT	1071	1391	472,940.00	331,058.00	141,882.00
28925	MAINPURI	SULTANGANJ	77784	PAAL	126727	PAAL	1397	1814	616,760.00	431,732.00	185,028.00
28926	MAINPURI	SULTANGANJ	77786	PUSSAINA	126733	PUSSAINA	2808	3646	1,239,640.00	867,748.00	371,892.00
28927	MAINPURI	SULTANGANJ	77788	RAKARI	126723	SARAIYA	439	570	193,800.00	135,660.00	58,140.00
28928	MAINPURI	SULTANGANJ	77793	SHAH ALAMPUR	126754	SAIDPUR	268	348	118,320.00	82,824.00	35,496.00
28929	MAINPURI	SULTANGANJ	77793	SHAH ALAMPUR	126756	SHAH ALAMPUR	1013	1315	447,100.00	312,970.00	134,130.00
28930	MAINPURI	SULTANGANJ	77793	SHAH ALAMPUR	126755	TOLAKPUR	780	1013	344,420.00	241,094.00	103,326.00
28931	MAINPURI	SULTANGANJ	77797	SULTAN GANJ	126687	SULTAN GANJ	4484	5822	4,104,510.00	2,873,157.00	1,231,353.00
28932	MAINPURI	SULTANGANJ	268426	USMANPUR	126740	USMANPUR	1028	1335	453,900.00	317,730.00	136,170.00
28933	MATHURA	BALDEO	77804	ALIPUR	124115	ALIPUR	928	1205	409,700.00	286,790.00	122,910.00
28934	MATHURA	BALDEO	77804	ALIPUR	124116	KHERIA	487	632	214,880.00	150,416.00	64,464.00
28935	MATHURA	BALDEO	77805	AMIRPUR	124136	AMIRPUR	1658	2153	732,020.00	512,414.00	219,606.00
28936	MATHURA	BALDEO	266476	ARTONI	124161	ARTAUNI	1553	2016	685,440.00	479,808.00	205,632.00
28937	MATHURA	BALDEO	266492	BHUDA	124185	BHUDHA	1131	1468	499,120.00	349,384.00	149,736.00
28938	MATHURA	BALDEO	77815	FATEHPURA	124189	FATEHPURA	988	1283	436,220.00	305,354.00	130,866.00

SNo.	District Name	Block Name	LGD Gram Panchayat	Gram Panchayat Name	LGD Village Code	Village Name	TOT_P_2011	Projected Population 2023	Total fund	SBM fund (70 %)	CFC (30%)
1	2	3	4	5	6	7	8	9	10	11	12
28939	MATHURA	BALDEO	77815	FATEHPURA	124188	KARNAU	745	967	328,780.00	230,146.00	98,634.00
28940	MATHURA	BALDEO	266489	GONTHA	124158	GOTHA	1622	2106	716,040.00	501,228.00	214,812.00
28941	MATHURA	BALDEO	77818	HASANPUR	124157	HASANPUR	1740	2259	768,060.00	537,642.00	230,418.00
28942	MATHURA	BALDEO	77818	HASANPUR	124153	SALEMABAD	532	691	234,940.00	164,458.00	70,482.00
28943	MATHURA	BALDEO	77822	IBRAHIMPUR	124135	IBRAHIMPUR	858	1114	378,760.00	265,132.00	113,628.00
28944	MATHURA	BALDEO	77822	IBRAHIMPUR	124134	MAZAHIDPUR	1054	1369	465,460.00	325,822.00	139,638.00
28945	MATHURA	BALDEO	77823	ISLAMPUR	124111	GOKUL	290	377	128,180.00	89,726.00	38,454.00
28946	MATHURA	BALDEO	77823	ISLAMPUR	124121	ISLAMPUR	749	973	330,820.00	231,574.00	99,246.00
28947	MATHURA	BALDEO	77823	ISLAMPUR	124120	JAKARIAPUR	256	332	112,880.00	79,016.00	33,864.00
28948	MATHURA	BALDEO	77823	ISLAMPUR	124112	MUBARIKPUR BANGAR	370	480	163,200.00	114,240.00	48,960.00
28949	MATHURA	BALDEO	77823	ISLAMPUR	124122	SARAI ALIKHAN	160	208	70,720.00	49,504.00	21,216.00
28950	MATHURA	BALDEO	266487	JADONPUR	124192	JADAUPUR	1293	1679	570,860.00	399,602.00	171,258.00
28951	MATHURA	BALDEO	77824	JAGDISHPUR	124130	JAGDISHPUR	709	921	313,140.00	219,198.00	93,942.00
28952	MATHURA	BALDEO	77824	JAGDISHPUR	124133	MUZAFFARPUR	835	1084	368,560.00	257,992.00	110,568.00
28953	MATHURA	BALDEO	77825	JATORA	124165	BANARSIPUR	192	249	84,660.00	59,262.00	25,398.00
28954	MATHURA	BALDEO	77825	JATORA	124164	JATORA	1341	1741	591,940.00	414,358.00	177,582.00
28955	MATHURA	BALDEO	266481	KHANPUR	124118	KHANPUR	1160	1506	512,040.00	358,428.00	153,612.00
28956	MATHURA	BALDEO	77830	KILAUNI	124169	KILAUNI	1841	2390	812,600.00	568,820.00	243,780.00
28957	MATHURA	BALDEO	77832	LAHRAULI BANGAR	124177	BADA BANGAR	156	203	69,020.00	48,314.00	20,706.00
28958	MATHURA	BALDEO	77832	LAHRAULI BANGAR	124179	LAHRAULI BANGAR	1934	2511	853,740.00	597,618.00	256,122.00
28959	MATHURA	BALDEO	266479	NABIPUR BANGAR	124142	NABIPUR BANGAR	1469	1907	648,380.00	453,866.00	194,514.00
28960	MATHURA	BALDEO	266479	NABIPUR BANGAR	124143	NABIPUR KHADAR	42	55	18,700.00	13,090.00	5,610.00
28961	MATHURA	BALDEO	266479	NABIPUR BANGAR	124145	SHERPUR KHADAR	49	64	21,760.00	15,232.00	6,528.00
28962	MATHURA	BALDEO	77836	NAGLA AKOS BANGAR	124200	NAGLA AKOS BANGAR	1345	1746	593,640.00	415,548.00	178,092.00
28963	MATHURA	BALDEO	266486	NAGLA QAJI	124108	NAGLA QAZI	1002	1301	442,340.00	309,638.00	132,702.00
28964	MATHURA	BALDEO	77839	NARHAULI JUNNARDAR	124148	KHADERA	712	924	314,160.00	219,912.00	94,248.00
28965	MATHURA	BALDEO	77839	NARHAULI JUNNARDAR	124138	NARHAULI JUNNARDAR	1029	1336	454,240.00	317,968.00	136,272.00
28966	MATHURA	BALDEO	77841	NOORPUR	124127	JOGIPUR BANGAR	802	1041	353,940.00	247,758.00	106,182.00
28967	MATHURA	BALDEO	77841	NOORPUR	124128	JOGIPUR KHADAR	201	261	88,740.00	62,118.00	26,622.00
28968	MATHURA	BALDEO	77841	NOORPUR	124129	NOORPUR	835	1084	368,560.00	257,992.00	110,568.00
28969	MATHURA	BALDEO	77847	SARAI DAUD	124155	SARAI DAUD	1494	1940	659,600.00	461,720.00	197,880.00
28970	MATHURA	BALDEO	77848	SARAI SALBAHAN	124201	KANORA BANGAR	776	1008	342,720.00	239,904.00	102,816.00
28971	MATHURA	BALDEO	77848	SARAI SALBAHAN	124202	MURSHIDABAD BANGAR	332	431	146,540.00	102,578.00	43,962.00
28972	MATHURA	BALDEO	77848	SARAI SALBAHAN	124206	SARAI SALBAHAN	1422	1846	627,640.00	439,348.00	188,292.00
28973	MATHURA	BALDEO	77849	SARKAND KHERA	124152	SARKAND KHERA	1545	2006	682,040.00	477,428.00	204,612.00
28974	MATHURA	BALDEO	266501	SEHAT BANGAR	124212	SEHAT BANGAR	1255	1630	554,200.00	387,940.00	166,260.00
28975	MATHURA	BALDEO	266501	SEHAT BANGAR	124213	SEHAT KHADAR	17	22	7,480.00	5,236.00	2,244.00
28976	MATHURA	BALDEO	77851	SHAHAUPUR BANGAR	124139	BALRAMPUR	452	587	199,580.00	139,706.00	59,874.00
28977	MATHURA	BALDEO	77851	SHAHAUPUR BANGAR	124140	SHAHAUPUR BANGAR	1205	1565	532,100.00	372,470.00	159,630.00
28978	MATHURA	BALDEO	266500	SHAHJADPUR INDRAWALI	124183	SHAHJADPUR(INDRAWALI)	1197	1554	528,360.00	369,852.00	158,508.00
28979	MATHURA	CHAUMUHA	77854	AHURI	123745	AHURI	1190	1545	525,300.00	367,710.00	157,590.00
28980	MATHURA	CHAUMUHA	77854	AHURI	123746	MANGRAULI	395	513	174,420.00	122,094.00	52,326.00

SNo.	District Name	Block Name	LGD Gram Panchayat	Gram Panchayat Name	LGD Village Code	Village Name	TOT_P_2011	Projected Population 2023	Total fund	SBM fund (70 %)	CFC (30%)
1	2	3	4	5	6	7	8	9	10	11	12
28981	MATHURA	CHAUMUHA	77857	ASTAULI	123750	ASTAULI	1672	2171	738,140.00	516,698.00	221,442.00
28982	MATHURA	CHAUMUHA	266432	BAJNA	123782	BAJANA	913	1185	402,900.00	282,030.00	120,870.00
28983	MATHURA	CHAUMUHA	266432	BAJNA	123763	BARAHARA BANGAR	844	1096	372,640.00	260,848.00	111,792.00
28984	MATHURA	CHAUMUHA	77859	BAROLI	123737	BAROLI	1759	2284	776,560.00	543,592.00	232,968.00
28985	MATHURA	CHAUMUHA	77860	BASAI BUJURG BANGAR	123766	BASAI BUJURG BANGAR	1716	2228	757,520.00	530,264.00	227,256.00
28986	MATHURA	CHAUMUHA	77860	BASAI BUJURG BANGAR	123761	MAI BANGAR	629	817	277,780.00	194,446.00	83,334.00
28987	MATHURA	CHAUMUHA	77863	BHARTIYA	123780	BHARTIYA	1956	2540	863,600.00	604,520.00	259,080.00
28988	MATHURA	CHAUMUHA	77864	BHAUGAON BANGAR	123769	BASAI KHURD	768	997	338,980.00	237,286.00	101,694.00
28989	MATHURA	CHAUMUHA	77864	BHAUGAON BANGAR	123771	BHAUGAON BANGAR	1633	2120	720,800.00	504,560.00	216,240.00
28990	MATHURA	CHAUMUHA	77864	BHAUGAON BANGAR	123773	JAITPUR	436	566	192,440.00	134,708.00	57,732.00
28991	MATHURA	CHAUMUHA	266439	BIDAWALI	123736	BIDAWALI	1137	1476	501,840.00	351,288.00	150,552.00
28992	MATHURA	CHAUMUHA	77865	BILONDA	123752	BILONDA	1693	2198	747,320.00	523,124.00	224,196.00
28993	MATHURA	CHAUMUHA	266442	DAHROLI	123725	DAHRAULI	1380	1792	609,280.00	426,496.00	182,784.00
28994	MATHURA	CHAUMUHA	77867	DEOPURA	123724	DEOPURA	1402	1820	618,800.00	433,160.00	185,640.00
28995	MATHURA	CHAUMUHA	77868	DIRAWALI	123726	DIRAWALI	1700	2207	750,380.00	525,266.00	225,114.00
28996	MATHURA	CHAUMUHA	77869	GANGROLI BANGAR	123759	GANGROLI BANGAR	1981	2572	874,480.00	612,136.00	262,344.00
28997	MATHURA	CHAUMUHA	77871	KONKERA	123734	KONKERA	1232	1600	544,000.00	380,800.00	163,200.00
28998	MATHURA	CHAUMUHA	266437	PILHORA	123742	PILHORA	1283	1666	566,440.00	396,508.00	169,932.00
28999	MATHURA	CHAUMUHA	266434	SHAHADPUR	123754	SAIDPUR	1027	1333	453,220.00	317,254.00	135,966.00
29000	MATHURA	CHAUMUHA	266441	TATARPUR	123723	TATARPUR	1082	1405	477,700.00	334,390.00	143,310.00
29001	MATHURA	CHHATA	266444	ADAMPUR	123679	ADAMPUR	1137	1476	501,840.00	351,288.00	150,552.00
29002	MATHURA	CHHATA	266456	AJNOTHI	123686	AJNOTHI	1061	1378	468,520.00	327,964.00	140,556.00
29003	MATHURA	CHHATA	266458	ALWAI	123718	ALWAI	1351	1754	596,360.00	417,452.00	178,908.00
29004	MATHURA	CHHATA	77894	BASAI SHERGARH BANGAR	123663	BASAI SHERGARH BANGAR	1329	1726	586,840.00	410,788.00	176,052.00
29005	MATHURA	CHHATA	77894	BASAI SHERGARH BANGAR	123665	KHANDWAI	736	956	325,040.00	227,528.00	97,512.00
29006	MATHURA	CHHATA	266454	CHAUDRAS BANGA	123630	CHAUNDRAS BANGAR	594	771	262,140.00	183,498.00	78,642.00
29007	MATHURA	CHHATA	266454	CHAUDRAS BANGA	123633	SHAKURGANJ BANGAR	532	691	234,940.00	164,458.00	70,482.00
29008	MATHURA	CHHATA	77901	DHAM SINGHA	123705	DHAM SINGHA	1791	2325	790,500.00	553,350.00	237,150.00
29009	MATHURA	CHHATA	77902	DHANAUTA BANGAR	123639	DHANAUTA BANGAR	1643	2133	725,220.00	507,654.00	217,566.00
29010	MATHURA	CHHATA	77903	DHIMARI BANGAR	123675	DHIMARI BANGAR	1665	2162	735,080.00	514,556.00	220,524.00
29011	MATHURA	CHHATA	266451	GULALPUR BANGAR	123672	CHAMER GARHI	46	60	20,400.00	14,280.00	6,120.00
29012	MATHURA	CHHATA	266451	GULALPUR BANGAR	123674	GULALPUR BANGAR	1262	1639	557,260.00	390,082.00	167,178.00
29013	MATHURA	CHHATA	266451	GULALPUR BANGAR	123673	GULALPUR KHADAR	88	114	38,760.00	27,132.00	11,628.00
29014	MATHURA	CHHATA	77909	JALALPUR	123707	JALALPUR	1384	1797	610,980.00	427,686.00	183,294.00
29015	MATHURA	CHHATA	77912	KAJRAUT KHADAR	123684	KAJRAUT BANGAR	1741	2261	768,740.00	538,118.00	230,622.00
29016	MATHURA	CHHATA	77914	KARAHARI	123694	KARAHARI	1718	2231	758,540.00	530,978.00	227,562.00
29017	MATHURA	CHHATA	77914	KARAHARI	123695	PEENGARI	636	826	280,840.00	196,588.00	84,252.00
29018	MATHURA	CHHATA	77916	KHAIRAL 7 1/2 BISWA KHADAR	123650	KHAIRAL 7 1/2 BISWA BANGAR	1235	1604	545,360.00	381,752.00	163,608.00
29019	MATHURA	CHHATA	77916	KHAIRAL 7 1/2 BISWA KHADAR	123642	SUJAWALI	632	821	279,140.00	195,398.00	83,742.00
29020	MATHURA	CHHATA	266459	KHANPUR	123715	KHANPUR	1159	1505	511,700.00	358,190.00	153,510.00
29021	MATHURA	CHHATA	77918	MAHRAULI	123691	MAHRAULI	1471	1910	649,400.00	454,580.00	194,820.00
29022	MATHURA	CHHATA	266455	MAJHOI BANGAR	123651	MAJHOI BANGAR	1686	2189	744,260.00	520,982.00	223,278.00

SNo.	District Name	Block Name	LGD Gram Panchayat	Gram Panchayat Name	LGD Village Code	Village Name	TOT_P_2011	Projected Population 2023	Total fund	SBM fund (70 %)	CFC (30%)
1	2	3	4	5	6	7	8	9	10	11	12
29023	MATHURA	CHHATA	266447	OWA BANGAR	123670	BAZIDPUR BANGAR	185	240	81,600.00	57,120.00	24,480.00
29024	MATHURA	CHHATA	266447	OWA BANGAR	123676	OBA BANGAR	1087	1411	479,740.00	335,818.00	143,922.00
29025	MATHURA	CHHATA	77920	PEERPUR BANGAR	123677	PEERPUR BANGAR	1207	1567	532,780.00	372,946.00	159,834.00
29026	MATHURA	CHHATA	77922	PISAWA	123712	PISAWA	1980	2571	874,140.00	611,898.00	262,242.00
29027	MATHURA	CHHATA	77925	ROOPNAGAR BANGAR	123643	ROOPNAGAR BANGAR	1481	1923	653,820.00	457,674.00	196,146.00
29028	MATHURA	CHHATA	77926	SANKHI	123719	SANKHI	1799	2336	794,240.00	555,968.00	238,272.00
29029	MATHURA	CHHATA	77928	SHAHZADPUR BANGAR	123654	SHAHZADPUR BANGAR	1722	2236	760,240.00	532,168.00	228,072.00
29030	MATHURA	CHHATA	77933	UMRAYA	123717	UMRAYA	1447	1879	638,860.00	447,202.00	191,658.00
29031	MATHURA	FARAH	77936	BALRAI BANGAR	124389	BALRAI BANGAR	1676	2176	739,840.00	517,888.00	221,952.00
29032	MATHURA	FARAH	77942	BHADERUA	124432	BHADERUA	1952	2534	861,560.00	603,092.00	258,468.00
29033	MATHURA	FARAH	77942	BHADERUA	124435	BIRONA	1115	1448	492,320.00	344,624.00	147,696.00
29034	MATHURA	FARAH	77942	BHADERUA	124436	JAFAR NAGAR	284	369	125,460.00	87,822.00	37,638.00
29035	MATHURA	FARAH	77945	BISU	124404	BISU	1949	2531	860,540.00	602,378.00	258,162.00
29036	MATHURA	FARAH	266418	CHOKIPUR KALAN	124430	CHOKIPUR KALAN	1141	1481	503,540.00	352,478.00	151,062.00
29037	MATHURA	FARAH	77948	CHURMURA	124449	CHURMURA	1049	1362	463,080.00	324,156.00	138,924.00
29038	MATHURA	FARAH	77948	CHURMURA	124451	PAURI	1759	2284	776,560.00	543,592.00	232,968.00
29039	MATHURA	FARAH	77950	DHANA JIWNA	124425	DHANA JIWNA	1597	2074	705,160.00	493,612.00	211,548.00
29040	MATHURA	FARAH	77954	FATEHA	124398	FATEHA	1283	1666	566,440.00	396,508.00	169,932.00
29041	MATHURA	FARAH	77954	FATEHA	124400	HATHAOLI	584	758	257,720.00	180,404.00	77,316.00
29042	MATHURA	FARAH	266423	GANJOLI	124422	GANJOLI	1247	1619	550,460.00	385,322.00	165,138.00
29043	MATHURA	FARAH	266424	GARHI RAMBAL	124424	GARHI RAMBAL	639	830	282,200.00	197,540.00	84,660.00
29044	MATHURA	FARAH	266424	GARHI RAMBAL	124419	HASANPUR	59	77	26,180.00	18,326.00	7,854.00
29045	MATHURA	FARAH	266424	GARHI RAMBAL	124418	IKDANTA	577	749	254,660.00	178,262.00	76,398.00
29046	MATHURA	FARAH	77956	JAMALPUR	124409	JAMALPUR	1373	1783	606,220.00	424,354.00	181,866.00
29047	MATHURA	FARAH	77956	JAMALPUR	124413	MIRPUR	615	799	271,660.00	190,162.00	81,498.00
29048	MATHURA	FARAH	77959	KAWAILA	124440	BAQALPUR FARAH	816	1059	360,060.00	252,042.00	108,018.00
29049	MATHURA	FARAH	77959	KAWAILA	124439	KAWAILA	1124	1459	496,060.00	347,242.00	148,818.00
29050	MATHURA	FARAH	77960	KHEDIYA	124380	BAMOLI	900	1169	397,460.00	278,222.00	119,238.00
29051	MATHURA	FARAH	77960	KHEDIYA	124378	KHEDIYA	1221	1585	538,900.00	377,230.00	161,670.00
29052	MATHURA	FARAH	77961	KHERAT	124395	KHERAT	620	805	273,700.00	191,590.00	82,110.00
29053	MATHURA	FARAH	77961	KHERAT	124396	SHAHPUR FARAH	1087	1411	479,740.00	335,818.00	143,922.00
29054	MATHURA	FARAH	77963	KOH	124445	JODHPUR	960	1246	423,640.00	296,548.00	127,092.00
29055	MATHURA	FARAH	77963	KOH	124446	KOH	1914	2485	844,900.00	591,430.00	253,470.00
29056	MATHURA	FARAH	266422	KURKUNDA	124390	KURKUNDA	1462	1898	645,320.00	451,724.00	193,596.00
29057	MATHURA	FARAH	77967	MALIKPUR	124438	MALIKPUR	1395	1811	615,740.00	431,018.00	184,722.00
29058	MATHURA	FARAH	266410	MEGHPUR	124447	MEGHPUR	816	1059	360,060.00	252,042.00	108,018.00
29059	MATHURA	FARAH	77968	MIRZAPUR BRAHMNAN	124423	JIROLI	905	1175	399,500.00	279,650.00	119,850.00
29060	MATHURA	FARAH	77968	MIRZAPUR BRAHMNAN	124421	MIRZAPUR BRAHMNAN	645	837	284,580.00	199,206.00	85,374.00
29061	MATHURA	FARAH	77939	NAGALA MIRZAPUR	124444	GOKULPUR	228	296	100,640.00	70,448.00	30,192.00
29062	MATHURA	FARAH	77939	NAGALA MIRZAPUR	124443	NAGALA MIRZAPUR	919	1193	405,620.00	283,934.00	121,686.00
29063	MATHURA	FARAH	77971	NAGLA HIRDAY NURULLAPUR	124414	DHANA KHEMA	705	915	311,100.00	217,770.00	93,330.00
29064	MATHURA	FARAH	77971	NAGLA HIRDAY NURULLAPUR	124417	KARANPUR	798	1036	352,240.00	246,568.00	105,672.00

SNo.	District Name	Block Name	LGD Gram Panchayat	Gram Panchayat Name	LGD Village Code	Village Name	TOT_P_2011	Projected Population 2023	Total fund	SBM fund (70 %)	CFC (30%)
1	2	3	4	5	6	7	8	9	10	11	12
29065	MATHURA	FARAH	77971	NAGLA HIRDAY NURULLAPUR	124415	NAGLA HIRDAY NURULLAPUR	1161	1507	512,380.00	358,666.00	153,714.00
29066	MATHURA	FARAH	77978	ROSU	124405	JALAL	1000	1298	441,320.00	308,924.00	132,396.00
29067	MATHURA	FARAH	77978	ROSU	124406	ROSU	896	1163	395,420.00	276,794.00	118,626.00
29068	MATHURA	FARAH	266414	SALEMPUR FAREH	124407	SALEMPUR FARAH	1634	2122	721,480.00	505,036.00	216,444.00
29069	MATHURA	FARAH	77980	SARURPUR	124426	SARURPUR	1731	2248	764,320.00	535,024.00	229,296.00
29070	MATHURA	FARAH	266419	SHAHJADPUR GUJAR	124434	SHAHZOOPUR GUJAR	1275	1655	562,700.00	393,890.00	168,810.00
29071	MATHURA	FARAH	77982	SHEHZADPUR PAURI	124452	SHEHZADPUR PAURI	1802	2340	795,600.00	556,920.00	238,680.00
29072	MATHURA	GOVARDHAN	77996	KOTHARA	124245	KOTHARA	1889	2453	834,020.00	583,814.00	250,206.00
29073	MATHURA	GOVARDHAN	78003	MAHMADPUR	124243	MAHMADPUR	1506	1955	664,700.00	465,290.00	199,410.00
29074	MATHURA	GOVARDHAN	78012	PALIDUNGARA	124255	BHDAR	998	1296	440,640.00	308,448.00	132,192.00
29075	MATHURA	GOVARDHAN	78012	PALIDUNGARA	124260	PALIDUNGARA	1608	2088	709,920.00	496,944.00	212,976.00
29076	MATHURA	GOVARDHAN	266428	SEHA	124263	SEHANA	1101	1430	486,200.00	340,340.00	145,860.00
29077	MATHURA	MAT	78027	BAHADIN	123967	BAHADIN	1499	1946	661,640.00	463,148.00	198,492.00
29078	MATHURA	MAT	78027	BAHADIN	123975	PATIPURA	89	116	39,440.00	27,608.00	11,832.00
29079	MATHURA	MAT	78027	BAHADIN	123974	POLUWA KALAN	37	48	16,320.00	11,424.00	4,896.00
29080	MATHURA	MAT	78028	BAKLA	123959	BAKLA	1611	2092	711,280.00	497,896.00	213,384.00
29081	MATHURA	MAT	266737	BEGAMPUR BANGAR	123994	BEGAMPUR BANGER	1182	1535	521,900.00	365,330.00	156,570.00
29082	MATHURA	MAT	266741	DUNETIYA	123977	DUNETIYA	866	1124	382,160.00	267,512.00	114,648.00
29083	MATHURA	MAT	266741	DUNETIYA	123976	KHERIA	238	309	105,060.00	73,542.00	31,518.00
29084	MATHURA	MAT	78042	JAHANGIRPUR BANGER	123993	JAHANGIRPUR BANGER	1966	2553	868,020.00	607,614.00	260,406.00
29085	MATHURA	MAT	78046	KALYANPUR	124000	KALYANPUR	933	1211	411,740.00	288,218.00	123,522.00
29086	MATHURA	MAT	78046	KALYANPUR	124001	MAOLI BANGER	796	1034	351,560.00	246,092.00	105,468.00
29087	MATHURA	MAT	266747	KINARAI BANGAR	124003	KINARAI BANGAR	1735	2253	766,020.00	536,214.00	229,806.00
29088	MATHURA	MAT	78049	KURHVARA	123956	KURHVARA	1680	2181	741,540.00	519,078.00	222,462.00
29089	MATHURA	MAT	78052	MIRTANA	123950	BILANDPUR	868	1127	383,180.00	268,226.00	114,954.00
29090	MATHURA	MAT	78052	MIRTANA	123949	MIRTANA	1332	1729	587,860.00	411,502.00	176,358.00
29091	MATHURA	MAT	78056	PABBIPUR	123942	PABBIPUR	1373	1783	606,220.00	424,354.00	181,866.00
29092	MATHURA	MAT	78058	PIRI	123961	PIRI	1661	2157	733,380.00	513,366.00	220,014.00
29093	MATHURA	MAT	266760	POKHAR HRADAY	123997	POKHAR HIRDE	1281	1663	565,420.00	395,794.00	169,626.00
29094	MATHURA	MAT	78060	SIRRELA	123955	LAL GARHI	621	806	274,040.00	191,828.00	82,212.00
29095	MATHURA	MAT	78060	SIRRELA	123944	SIRRELA	1402	1820	618,800.00	433,160.00	185,640.00
29096	MATHURA	MAT	78063	UDHAR	123964	UDHAR	1648	2140	727,600.00	509,320.00	218,280.00
29097	MATHURA	MATHURA	78065	ARHERA	124309	ARHERA	1900	2467	838,780.00	587,146.00	251,634.00
29098	MATHURA	MATHURA	78067	BABURI SHARQI	124363	BABURI GARBI	1431	1858	631,720.00	442,204.00	189,516.00
29099	MATHURA	MATHURA	78067	BABURI SHARQI	124361	BABURI SHARQI	571	741	251,940.00	176,358.00	75,582.00
29100	MATHURA	MATHURA	266379	BADAHAL ICHHA	124275	BADHAL ICHHA	1099	1427	485,180.00	339,626.00	145,554.00
29101	MATHURA	MATHURA	78073	BHADHAL SUNDER	124275	BHADAL SUNDER	1858	2412	820,080.00	574,056.00	246,024.00
29102	MATHURA	MATHURA	78083	HAKIMPUR	124325	HAKIMPUR	1322	1716	583,440.00	408,408.00	175,032.00
29103	MATHURA	MATHURA	78087	JONAI	124287	JONAI	1351	1754	596,360.00	417,452.00	178,908.00
29104	MATHURA	MATHURA	78102	MUKHRAI	124283	MUKHRAI	1666	2163	735,420.00	514,794.00	220,626.00
29105	MATHURA	MATHURA	78103	NAGLA BOHRA	124323	NAGLA BOHRA	1440	1870	635,800.00	445,060.00	190,740.00
29106	MATHURA	MATHURA	78105	NAGLA MANA	124326	NAGLA MANA	1929	2505	851,700.00	596,190.00	255,510.00

SNo.	District Name	Block Name	LGD Gram Panchayat	Gram Panchayat Name	LGD Village Code	Village Name	TOT_P_2011	Projected Population 2023	Total fund	SBM fund (70 %)	CFC (30%)
1	2	3	4	5	6	7	8	9	10	11	12
29107	MATHURA	MATHURA	266398	NAGRI	124364	NAGARI	1039	1349	458,660.00	321,062.00	137,598.00
29108	MATHURA	MATHURA	78114	SAHAPUR JATAN	124329	BASAI	470	610	207,400.00	145,180.00	62,220.00
29109	MATHURA	MATHURA	78114	SAHAPUR JATAN	124332	SAHAPUR JATAN	1133	1471	500,140.00	350,098.00	150,042.00
29110	MATHURA	MATHURA	266382	SAKNA	124311	SAKNA	1119	1453	494,020.00	345,814.00	148,206.00
29111	MATHURA	MATHURA	78117	SAMASPUR	124371	SAMASPUR	1644	2135	725,900.00	508,130.00	217,770.00
29112	MATHURA	MATHURA	78119	SHAHPUR CHAINPUR	124331	BERUKA	761	988	335,920.00	235,144.00	100,776.00
29113	MATHURA	MATHURA	78119	SHAHPUR CHAINPUR	124330	SHAHPUR CHAINPUR	1033	1341	455,940.00	319,158.00	136,782.00
29114	MATHURA	NANDGAON	78129	BADANGARH	123609	BADANGARH	1534	1992	677,280.00	474,096.00	203,184.00
29115	MATHURA	NANDGAON	78129	BADANGARH	123610	LOHARWARI	846	1098	373,320.00	261,324.00	111,996.00
29116	MATHURA	NANDGAON	78131	BARHANA	123601	BARHANA	5379	6984	4,923,720.00	3,446,604.00	1,477,116.00
29117	MATHURA	NANDGAON	78134	BHADOKHAR	123607	BHADOKHAR	1511	1962	667,080.00	466,956.00	200,124.00
29118	MATHURA	NANDGAON	78135	BIJWARI	123612	BIJWARI	1241	1611	547,740.00	383,418.00	164,322.00
29119	MATHURA	NANDGAON	78135	BIJWARI	123613	LODHAULI	604	784	266,560.00	186,592.00	79,968.00
29120	MATHURA	NANDGAON	78140	GARHI BARWARI	123583	GARHI BARWARI	1164	1511	513,740.00	359,618.00	154,122.00
29121	MATHURA	NANDGAON	78140	GARHI BARWARI	123585	PAKHARPUR	442	574	195,160.00	136,612.00	58,548.00
29122	MATHURA	NANDGAON	78149	KHITWITA	123605	KHITWITA	1724	2238	760,920.00	532,644.00	228,276.00
29123	MATHURA	NANDGAON	78154	NABIPUR	123592	NABIPUR	1732	2249	764,660.00	535,262.00	229,398.00
29124	MATHURA	NANDGAON	266848	NAGLA HASANPUR	123596	HASANPUR NAGLA	1605	2084	708,560.00	495,992.00	212,568.00
29125	MATHURA	NANDGAON	78155	RANKOLI	123626	NAHRA	937	1217	413,780.00	289,646.00	124,134.00
29126	MATHURA	NANDGAON	78155	RANKOLI	123625	RANKOLI	1411	1832	622,880.00	436,016.00	186,864.00
29127	MATHURA	NANDGAON	78135	BRAJBARI	123611	NANDGAON(RURAL)	161	209	71,060.00	49,742.00	21,318.00
29128	MATHURA	NANDGAON	78160	SURWARI	123600	SURWARI	1801	2338	794,920.00	556,444.00	238,476.00
29129	MATHURA	NANDGAON	266468	UMRALA	123590	UMRALA	1204	1563	531,420.00	371,994.00	159,426.00
29130	MATHURA	NOHJHIL	78162	AHAMADPUR	123837	AHAMADPUR	1627	2113	718,420.00	502,894.00	215,526.00
29131	MATHURA	NOHJHIL	78165	AWA KHERA	123814	AWA KHERA	1751	2274	773,160.00	541,212.00	231,948.00
29132	MATHURA	NOHJHIL	78166	BADANPUR	123916	BADANPUR	1738	2257	767,380.00	537,166.00	230,214.00
29133	MATHURA	NOHJHIL	78168	BADOTH	123834	BADOTH	1782	2314	786,760.00	550,732.00	236,028.00
29134	MATHURA	NOHJHIL	78168	BADOTH	123836	INAYATPUR	167	217	73,780.00	51,646.00	22,134.00
29135	MATHURA	NOHJHIL	78168	BADOTH	123835	KANKAR GARHI	485	630	214,200.00	149,940.00	64,260.00
29136	MATHURA	NOHJHIL	78169	BAGHAI BANGER	123822	BAGHAI BANGER	1622	2106	716,040.00	501,228.00	214,812.00
29137	MATHURA	NOHJHIL	78169	BAGHAI BANGER	123817	CHINDAULI	780	1013	344,420.00	241,094.00	103,326.00
29138	MATHURA	NOHJHIL	78169	BAGHAI BANGER	123818	SADARPUR	175	227	77,180.00	54,026.00	23,154.00
29139	MATHURA	NOHJHIL	78174	BHARTIYAKA	123831	BHARTIYAKA	1153	1497	508,980.00	356,286.00	152,694.00
29140	MATHURA	NOHJHIL	266784	BHUREKA	123860	BHUREKA	1019	1323	449,820.00	314,874.00	134,946.00
29141	MATHURA	NOHJHIL	78177	CHANDPUR KALAN	123855	CHANDPUR KALAN	1851	2403	817,020.00	571,914.00	245,106.00
29142	MATHURA	NOHJHIL	78178	CHANDPUR KHURD	123813	CHANDPUR KHURD	1671	2170	737,800.00	516,460.00	221,340.00
29143	MATHURA	NOHJHIL	78180	DAULATPUR BANGER	123889	BASAU BANGER	411	534	181,560.00	127,092.00	54,468.00
29144	MATHURA	NOHJHIL	78180	DAULATPUR BANGER	123891	DAULATPUR BANGER	1825	2370	805,800.00	564,060.00	241,740.00
29145	MATHURA	NOHJHIL	78181	DEDANA BANGER	123884	DEDANA BANGER	978	1270	431,800.00	302,260.00	129,540.00
29146	MATHURA	NOHJHIL	78181	DEDANA BANGER	123883	MARHALA MUKHA BANGER	758	984	334,560.00	234,192.00	100,368.00
29147	MATHURA	NOHJHIL	78183	EKHU	123861	EKHU	1798	2335	793,900.00	555,730.00	238,170.00
29148	MATHURA	NOHJHIL	266816	GARHI KOLAHAR	123844	GARHI KOLAHAR	1147	1489	506,260.00	354,382.00	151,878.00

SNo.	District Name	Block Name	LGD Gram Panchayat	Gram Panchayat Name	LGD Village Code	Village Name	TOT_P_2011	Projected Population 2023	Total fund	SBM fund (70 %)	CFC (30%)
1	2	3	4	5	6	7	8	9	10	11	12
29149	MATHURA	NOHJHIL	78186	KHAIRA	123913	ASFABAD	386	501	170,340.00	119,238.00	51,102.00
29150	MATHURA	NOHJHIL	78186	KHAIRA	123914	KHAIRA	1906	2475	841,500.00	589,050.00	252,450.00
29151	MATHURA	NOHJHIL	266810	LALPUR MANT	123854	LALPUR MAT	1020	1324	450,160.00	315,112.00	135,048.00
29152	MATHURA	NOHJHIL	78190	LAMTAURI	123909	LAMTAURI	1369	1778	604,520.00	423,164.00	181,356.00
29153	MATHURA	NOHJHIL	78192	MADUAKAR BANGER	123809	MADUAKAR BANGER	1123	1458	495,720.00	347,004.00	148,716.00
29154	MATHURA	NOHJHIL	266766	MAKH DUMPUR BANGAR	123885	MAKHDOOMPUR BANGER	1593	2068	703,120.00	492,184.00	210,936.00
29155	MATHURA	NOHJHIL	78194	MANI GARHI BANGAR	123789	MANI GARHI BANGAR	1739	2258	767,720.00	537,404.00	230,316.00
29156	MATHURA	NOHJHIL	78195	MEERPUR BANGAR	123908	BULAKPUR	332	431	146,540.00	102,578.00	43,962.00
29157	MATHURA	NOHJHIL	78195	MEERPUR BANGAR	123908	MEERPUR BANGAR	1317	1710	581,400.00	406,980.00	174,420.00
29158	MATHURA	NOHJHIL	78195	MEERPUR BANGAR	123906	THAINUA	492	639	217,260.00	152,082.00	65,178.00
29159	MATHURA	NOHJHIL	78197	MOIUDDINPUR	123911	MOIUDDINPUR	1357	1762	599,080.00	419,356.00	179,724.00
29160	MATHURA	NOHJHIL	266778	MUBARIKPUR	123863	MUBARIKPUR	1125	1461	496,740.00	347,718.00	149,022.00
29161	MATHURA	NOHJHIL	78198	MUSMANA BANGER	123795	BHAGAT BHAKARELIYA BANGAR	314	408	138,720.00	97,104.00	41,616.00
29162	MATHURA	NOHJHIL	78198	MUSMANA BANGER	123795	MUSMANA BANGER	1680	2181	741,540.00	519,078.00	222,462.00
29163	MATHURA	NOHJHIL	266820	NABIPUR	123816	HAMAZAPUR	550	714	242,760.00	169,932.00	72,828.00
29164	MATHURA	NOHJHIL	266820	NABIPUR	123815	NABIPUR	983	1276	433,840.00	303,688.00	130,152.00
29165	MATHURA	NOHJHIL	266805	NANAKPUR BANGAR	123787	FARIDAMPUR BANGER	276	358	121,720.00	85,204.00	36,516.00
29166	MATHURA	NOHJHIL	266805	NANAKPUR BANGAR	123790	NANAKPUR BANGAR	897	1165	396,100.00	277,270.00	118,830.00
29167	MATHURA	NOHJHIL	78200	NAUSHERPUR	123862	NAUSHERPUR	1845	2396	814,640.00	570,248.00	244,392.00
29168	MATHURA	NOHJHIL	78206	RAM NAGLA	123903	SAID GARHI	1036	1345	457,300.00	320,110.00	137,190.00
29169	MATHURA	NOHJHIL	266831	RAMGARHI BANGAR	123803	ABHAIPURA BANGER	169	219	74,460.00	52,122.00	22,338.00
29170	MATHURA	NOHJHIL	266831	RAMGARHI BANGAR	123805	NOORPUR BANGER	389	505	171,700.00	120,190.00	51,510.00
29171	MATHURA	NOHJHIL	266831	RAMGARHI BANGAR	123804	RAMGARHI BANGER	470	610	207,400.00	145,180.00	62,220.00
29172	MATHURA	NOHJHIL	78209	SAKATPUR	123829	SAKATPUR	1406	1826	620,840.00	434,588.00	186,252.00
29173	MATHURA	NOHJHIL	266797	SAMOLI BANGAR	123930	SAMAULI BANGAAR	922	1197	406,980.00	284,886.00	122,094.00
29174	MATHURA	NOHJHIL	266789	SENDGARHI	123858	RAM NAGLA	1620	2103	715,020.00	500,514.00	214,506.00
29175	MATHURA	NOHJHIL	78211	SHANKAR GARHI	123838	SHANKAR GARHI	1427	1853	630,020.00	441,014.00	189,006.00
29176	MATHURA	NOHJHIL	266842	SINGHONI BANGAR	123810	SIGONI BANGER	1011	1313	446,420.00	312,494.00	133,926.00
29177	MATHURA	NOHJHIL	78212	SUHAGPUR	123857	SALAKA	383	497	168,980.00	118,286.00	50,694.00
29178	MATHURA	NOHJHIL	78212	SUHAGPUR	123856	SUHAGPUR	1827	2372	806,480.00	564,536.00	241,944.00
29179	MATHURA	RAYA	78221	BANA	124064	BANA	1523	1977	672,180.00	470,526.00	201,654.00
29180	MATHURA	RAYA	78222	BANSAI	124055	BANSAI	1508	1958	665,720.00	466,004.00	199,716.00
29181	MATHURA	RAYA	266731	CHAUHARI	124049	BIL ALIABAD	586	761	258,740.00	181,118.00	77,622.00
29182	MATHURA	RAYA	266731	CHAUHARI	124050	CHAUHARI	1056	1371	466,140.00	326,298.00	139,842.00
29183	MATHURA	RAYA	78231	CHHIKARA	124057	CHHIKARA	1030	1337	454,580.00	318,206.00	136,374.00
29184	MATHURA	RAYA	78231	CHHIKARA	124052	RAUSINGA	743	965	328,100.00	229,670.00	98,430.00
29185	MATHURA	RAYA	78233	DHAKU	124016	DHAKU	1656	2150	731,000.00	511,700.00	219,300.00
29186	MATHURA	RAYA	78242	KHADIYA	124047	KHADIYA	1157	1502	510,680.00	357,476.00	153,204.00
29187	MATHURA	RAYA	78243	KHAJURI	124060	BICHPURI POLUWA	465	604	205,360.00	143,752.00	61,608.00
29188	MATHURA	RAYA	78243	KHAJURI	124056	KHAJURI	983	1276	433,840.00	303,688.00	130,152.00
29189	MATHURA	RAYA	78244	KHALAUA	124097	KHALAUA	1346	1748	594,320.00	416,024.00	178,296.00
29190	MATHURA	RAYA	78246	KHIRARI	124069	KHIRARI	1435	1863	633,420.00	443,394.00	190,026.00

SNo.	District Name	Block Name	LGD Gram Panchayat	Gram Panchayat Name	LGD Village Code	Village Name	TOT_P_2011	Projected Population 2023	Total fund	SBM fund (70 %)	CFC (30%)
1	2	3	4	5	6	7	8	9	10	11	12
29191	MATHURA	RAYA	78247	KOYAL	124010	KOYAL	1931	2507	852,380.00	596,666.00	255,714.00
29192	MATHURA	RAYA	78250	MANINA BALU	124025	MANINA BALU	1704	2212	752,080.00	526,456.00	225,624.00
29193	MATHURA	RAYA	78250	MANINA BALU	124026	SAMPAT JOGI	754	979	332,860.00	233,002.00	99,858.00
29194	MATHURA	RAYA	266710	MOORJA	124018	NAGLA MAHRU	550	714	242,760.00	169,932.00	72,828.00
29195	MATHURA	RAYA	78252	NAGAURA	124101	BASAR BHAKANDI	452	587	199,580.00	139,706.00	59,874.00
29196	MATHURA	RAYA	78252	NAGAURA	124100	NAGAURA	1891	2455	834,700.00	584,290.00	250,410.00
29197	MATHURA	RAYA	78253	NAGLA ARJUN	124102	BHIT BAHARI	364	473	160,820.00	112,574.00	48,246.00
29198	MATHURA	RAYA	78253	NAGLA ARJUN	124088	NAGLA ARJUN	664	862	293,080.00	205,156.00	87,924.00
29199	MATHURA	RAYA	78253	NAGLA ARJUN	124094	NAGLA HEERA	353	458	155,720.00	109,004.00	46,716.00
29200	MATHURA	RAYA	78253	NAGLA ARJUN	124087	NAGLA TODAR	436	566	192,440.00	134,708.00	57,732.00
29201	MATHURA	RAYA	78253	NAGLA ARJUN	124095	OCHHTA	206	267	90,780.00	63,546.00	27,234.00
29202	MATHURA	RAYA	78255	NAGLA DHANOUA	124091	NAGLA DHANOUA	436	566	192,440.00	134,708.00	57,732.00
29203	MATHURA	RAYA	78255	NAGLA DHANOUA	124092	NAGLA THANA	502	652	221,680.00	155,176.00	66,504.00
29204	MATHURA	RAYA	78255	NAGLA DHANOUA	124084	NAGLA TULSI	572	743	252,620.00	176,834.00	75,786.00
29205	MATHURA	RAYA	78256	NAGLA HARI	124085	MURSENIA	596	774	263,160.00	184,212.00	78,948.00
29206	MATHURA	RAYA	78256	NAGLA HARI	124090	NAGLA HARI	815	1058	359,720.00	251,804.00	107,916.00
29207	MATHURA	RAYA	78257	NAURANGA	124059	BHOJUA	970	1259	428,060.00	299,642.00	128,418.00
29208	MATHURA	RAYA	78257	NAURANGA	124058	JAGATIYA	779	1011	343,740.00	240,618.00	103,122.00
29209	MATHURA	RAYA	78257	NAURANGA	124053	NAURANGA	788	1023	347,820.00	243,474.00	104,346.00
29210	MATHURA	RAYA	78258	NUNERA	124099	NUNERA	1681	2183	742,220.00	519,554.00	222,666.00
29211	MATHURA	RAYA	266720	SARAS	124063	SARAS	1278	1659	564,060.00	394,842.00	169,218.00
29212	MATHURA	RAYA	266716	SAUR	124006	SAUR	1436	1865	634,100.00	443,870.00	190,230.00
29213	MATHURA	RAYA	78264	SHERNI	124024	SHERNI	1472	1911	649,740.00	454,818.00	194,922.00
29214	MATHURA	RAYA	78267	SIYARA	124065	SIYARA	1714	2225	756,500.00	529,550.00	226,950.00
29215	MATHURA	RAYA	78268	SONKH KHERA	124089	SONKH KHERA	1404	1823	619,820.00	433,874.00	185,946.00
29216	MATHURA	RAYA	78269	SURRAKA	124017	SURRAKA	1305	1694	575,960.00	403,172.00	172,788.00
29217	MATHURA	RAYA	78271	TAL GARHI	124093	TAL GARHI	1311	1702	578,680.00	405,076.00	173,604.00
29218	MATHURA	RAYA	78272	TEHRA MAHABAN	124051	TEHRA MAHABAN	1446	1877	638,180.00	446,726.00	191,454.00
29219	MATHURA	RAYA	78273	THANA AMARSINGH	124008	NARBEHANSI	323	419	142,460.00	99,722.00	42,738.00
29220	MATHURA	RAYA	78273	THANA AMARSINGH	124013	THANA AMARSINGH	903	1172	398,480.00	278,936.00	119,544.00
29221	MATHURA	RAYA	78275	THOK KAMAL	124042	BHUDRI	495	643	218,620.00	153,034.00	65,586.00
29222	MATHURA	RAYA	78275	THOK KAMAL	124046	THOK KAMAL	1244	1615	549,100.00	384,370.00	164,730.00
29223	MATHURA	RAYA	78276	THOK SARU	124043	ARAZI MILIK.BIKANUSHAH	163	212	72,080.00	50,456.00	21,624.00
29224	MATHURA	RAYA	78276	THOK SARU	124044	NAGLA JANGALI	645	837	284,580.00	199,206.00	85,374.00
29225	MATHURA	RAYA	78276	THOK SARU	124045	THOK SARU	791	1027	349,180.00	244,426.00	104,754.00
29226	MATHURA	RAYA	78277	THOK SUMERA	124038	NAGLA BARI	775	1006	342,040.00	239,428.00	102,612.00
29227	MATHURA	RAYA	78277	THOK SUMERA	124039	THOK SUMERA	1376	1787	607,580.00	425,306.00	182,274.00
29228	MATHURA	RAYA	78278	THOKGYAN	124037	THOKGYAN	1561	2027	689,180.00	482,426.00	206,754.00
29229	MATHURA	RAYA	78279	TIRWAYA	124012	BHEEMA	878	1140	387,600.00	271,320.00	116,280.00
29230	MATHURA	RAYA	78279	TIRWAYA	124011	TIRWAYA	1433	1861	632,740.00	442,918.00	189,822.00
29231	Mathura	Chhata	77909	Jalalpur	123706	Nagariya	955	1240	421,600.00	295,120.00	126,480.00
29232	Mathura	Chhata	77928	Shahjadpur	123657	rampur bangar	838	1088	369,920.00	258,944.00	110,976.00

SNo.	District Name	Block Name	LGD Gram Panchayat	Gram Panchayat Name	LGD Village Code	Village Name	TOT_P_2011	Projected Population 2023	Total fund	SBM fund (70 %)	CFC (30%)
1	2	3	4	5	6	7	8	9	10	11	12
29233	Mathura	Baldev	77811	Birona	124163	Birona	1438	1867	634,780.00	444,346.00	190,434.00
29234	Mathura	Mathura	266379	Bhadal Sundar	124273	Nagla Neta	462	600	204,000.00	142,800.00	61,200.00
29235	Mathura	Naujheel	78163	Amanullahpur	123915	Amanullahpur	1607	2087	709,580.00	496,706.00	212,874.00
29236	Mathura	Naujheel	266797	Shamoli	123929	Baikunthpur	673	874	297,160.00	208,012.00	89,148.00
29237	Mathura	Naujheel	78197	Muiddinpur	123910	Kurawali	49	64	21,760.00	15,232.00	6,528.00
29238	Mathura	Naujheel	78180	Daulatpur	123888	Daulatpur Khadar	63	82	27,880.00	19,516.00	8,364.00
29239	MATHURA	RAYA	266710	MOORJA	921234	MOORJA	618	802	272,680.00	190,876.00	81,804.00
29240	Mathura	FARAH	266410	Meghpur	124442	Begampur	721	936	318,240.00	222,768.00	95,472.00
29241	Mathura	Goverdhan	77989	Borpa	124250	Nagla Chhinga	802	1041	353,940.00	247,758.00	106,182.00
29242	MAU	BADRAON	269927	AHIRANI BUZURG	196280	AHIRANI BUJURG	1068	1387	471,580.00	330,106.00	141,474.00
29243	MAU	BADRAON	78284	BAHRAMPUR	196309	BAHRAMPUR	1012	1314	446,760.00	312,732.00	134,028.00
29244	MAU	BADRAON	78284	BAHRAMPUR	196311	NONARI	640	831	282,540.00	197,778.00	84,762.00
29245	MAU	BADRAON	78285	BANGANWA	196316	BANGANWA	1173	1523	517,820.00	362,474.00	155,346.00
29246	MAU	BADRAON	78285	BANGANWA	196312	MANIKPUR HARAHAUA	889	1154	392,360.00	274,652.00	117,708.00
29247	MAU	BADRAON	269926	BANKARA KHUD	196303	BANKARA KHURD	950	1233	419,220.00	293,454.00	125,766.00
29248	MAU	BADRAON	269926	BANKARA KHUD	196305	PATNA	184	239	81,260.00	56,882.00	24,378.00
29249	MAU	BADRAON	78290	BHAIROPUR KHURMA	196326	BHAIROPUR KHURMA	1139	1479	502,860.00	352,002.00	150,858.00
29250	MAU	BADRAON	78290	BHAIROPUR KHURMA	196325	PARANPUR	629	817	277,780.00	194,446.00	83,334.00
29251	MAU	BADRAON	269924	BHOPAURA	196379	BHOPAURA	828	1075	365,500.00	255,850.00	109,650.00
29252	MAU	BADRAON	269924	BHOPAURA	196384	REURIDIH	710	922	313,480.00	219,436.00	94,044.00
29253	MAU	BADRAON	78300	CHIUTIDAND	196260	AURADAND	364	473	160,820.00	112,574.00	48,246.00
29254	MAU	BADRAON	78300	CHIUTIDAND	196259	CHIUTIDAND	1146	1488	505,920.00	354,144.00	151,776.00
29255	MAU	BADRAON	78300	CHIUTIDAND	196258	INAMIDAND	94	122	41,480.00	29,036.00	12,444.00
29256	MAU	BADRAON	78297	CHUMMANAR AHIRANI	196291	BARKOLA	664	862	293,080.00	205,156.00	87,924.00
29257	MAU	BADRAON	78297	CHUMMANAR AHIRANI	196286	CHAK AHIRANI	199	258	87,720.00	61,404.00	26,316.00
29258	MAU	BADRAON	78301	DADIKHAS	196376	CHAMARAHI	1303	1692	575,280.00	402,696.00	172,584.00
29259	MAU	BADRAON	78301	DADIKHAS	196375	DADIKHAS	983	1276	433,840.00	303,688.00	130,152.00
29260	MAU	BADRAON	78301	DADIKHAS	196377	DEVAKOL	358	465	158,100.00	110,670.00	47,430.00
29261	MAU	BADRAON	78302	GODHANA	196306	GODHANA	1251	1624	552,160.00	386,512.00	165,648.00
29262	MAU	BADRAON	78302	GODHANA	196302	IBRAHIMABAD	718	932	316,880.00	221,816.00	95,064.00
29263	MAU	BADRAON	78302	GODHANA	196308	KANAKUDIHI	802	1041	353,940.00	247,758.00	106,182.00
29264	MAU	BADRAON	78303	HADHUA	196313	HADHUA	1191	1546	525,640.00	367,948.00	157,692.00
29265	MAU	BADRAON	78305	HEMAI PIPARI	196285	PIPARY	525	682	231,880.00	162,316.00	69,564.00
29266	MAU	BADRAON	78308	KANDHELI	196397	CHANDPUR	92	119	40,460.00	28,322.00	12,138.00
29267	MAU	BADRAON	78307	JHOTPUR	196289	BARAIPAR ZAMIN PANAIL	265	344	116,960.00	81,872.00	35,088.00
29268	MAU	BADRAON	78307	JHOTPUR	196288	JHOTPUR	1273	1653	562,020.00	393,414.00	168,606.00
29269	MAU	BADRAON	78307	JHOTPUR	196287	MUHAMMAD PUR	1107	1437	488,580.00	342,006.00	146,574.00
29270	MAU	BADRAON	78307	JHOTPUR	196290	RUDRAPUR	272	353	120,020.00	84,014.00	36,006.00
29271	MAU	BADRAON	78312	KHANTIA	196358	KHANTIA	1092	1418	482,120.00	337,484.00	144,636.00
29272	MAU	BADRAON	78312	KHANTIA	196357	LOKAULI	484	628	213,520.00	149,464.00	64,056.00
29273	MAU	BADRAON	78312	KHANTIA	196360	RAMGARH	614	797	270,980.00	189,686.00	81,294.00
29274	MAU	BADRAON	78315	KUSUMHA	196281	CHAK TURANT	266	345	117,300.00	82,110.00	35,190.00

SNo.	District Name	Block Name	LGD Gram Panchayat	Gram Panchayat Name	LGD Village Code	Village Name	TOT_P_2011	Projected Population 2023	Total fund	SBM fund (70 %)	CFC (30%)
1	2	3	4	5	6	7	8	9	10	11	12
29275	MAU	BADRAON	78315	KUSUMHA	196278	KUSUMHA	1000	1298	441,320.00	308,924.00	132,396.00
29276	MAU	BADRAON	78315	KUSUMHA	196282	MIRZAPUR	78	101	34,340.00	24,038.00	10,302.00
29277	MAU	BADRAON	78315	KUSUMHA	196275	MURADPUR	976	1267	430,780.00	301,546.00	129,234.00
29278	MAU	BADRAON	78315	KUSUMHA	196277	ZAMIN KUSUMHA	384	499	169,660.00	118,762.00	50,898.00
29279	MAU	BADRAON	78316	MADHOPUR	196353	KHIZIRPUR	561	728	247,520.00	173,264.00	74,256.00
29280	MAU	BADRAON	78316	MADHOPUR	196347	MADHOPUR	578	750	255,000.00	178,500.00	76,500.00
29281	MAU	BADRAON	78316	MADHOPUR	196348	PATKHAULI	449	583	198,220.00	138,754.00	59,466.00
29282	MAU	BADRAON	269925	MAKHDUMPUR MUSTKHARIZA	196318	HARI GAON	540	701	238,340.00	166,838.00	71,502.00
29283	MAU	BADRAON	269925	MAKHDUMPUR MUSTKHARIZA	196320	MAKHDUM PUR	846	1098	373,320.00	261,324.00	111,996.00
29284	MAU	BADRAON	78318	MILZUMALA KAILWAR	196317	MILZUMALA KAILWAR	484	628	213,520.00	149,464.00	64,056.00
29285	MAU	BADRAON	78318	MILZUMALA KAILWAR	196314	ZAMIN KAILWAR	565	734	249,560.00	174,692.00	74,868.00
29286	MAU	BADRAON	78318	MILZUMALA KAILWAR	196315	ZAMIN KHALSA	474	615	209,100.00	146,370.00	62,730.00
29287	MAU	BADRAON	269922	MUNJDAND	196405	CHAK SABIR MOHAMMAD	341	443	150,620.00	105,434.00	45,186.00
29288	MAU	BADRAON	269922	MUNJDAND	196407	MIYAN PUR	159	206	70,040.00	49,028.00	21,012.00
29289	MAU	BADRAON	269922	MUNJDAND	196406	MOOJDAND	666	865	294,100.00	205,870.00	88,230.00
29290	MAU	BADRAON	269918	NAWALI	196257	NAWALI	1033	1341	455,940.00	319,158.00	136,782.00
29291	MAU	BADRAON	78325	PALIA MAHMUDPUR	196361	IZRAR	502	652	221,680.00	155,176.00	66,504.00
29292	MAU	BADRAON	78325	PALIA MAHMUDPUR	196363	PALIA MAHMUDPUR	922	1197	406,980.00	284,886.00	122,094.00
29293	MAU	BADRAON	78325	PALIA MAHMUDPUR	196362	SARAI SUDHANI	225	292	99,280.00	69,496.00	29,784.00
29294	MAU	BADRAON	269921	PANJEPAR	196355	HAZIPATTI	411	534	181,560.00	127,092.00	54,468.00
29295	MAU	BADRAON	269921	PANJEPAR	196329	PANJEPAR	866	1124	382,160.00	267,512.00	114,648.00
29296	MAU	BADRAON	269923	SARAI GANGAPABBI	196381	SARAI GANGAPALLI	1131	1468	499,120.00	349,384.00	149,736.00
29297	MAU	BADRAON	78332	SARAI KHWAJABARE	196345	KHADUHANA	474	615	209,100.00	146,370.00	62,730.00
29298	MAU	BADRAON	78332	SARAI KHWAJABARE	196344	SARAI KHWAJABARE	881	1144	388,960.00	272,272.00	116,688.00
29299	MAU	BADRAON	78335	SARBASPUR	196367	KARMDAND	62	81	27,540.00	19,278.00	8,262.00
29300	MAU	BADRAON	78335	SARBASPUR	196368	KARMPUR	1008	1309	445,060.00	311,542.00	133,518.00
29301	MAU	BADRAON	78335	SARBASPUR	196365	SARWASPUR	908	1179	400,860.00	280,602.00	120,258.00
29302	MAU	BADRAON	78335	SARBASPUR	196369	UMARPUR	719	934	317,560.00	222,292.00	95,268.00
29303	MAU	DOHRI GHAT	270642	ADAM PUR	196454	ADAM PUR	1300	1688	573,920.00	401,744.00	172,176.00
29304	MAU	DOHRI GHAT	78344	AHIRAULI KHARCHALPUR	196514	AHIRAULI KHARCHALPUR	1109	1440	489,600.00	342,720.00	146,880.00
29305	MAU	DOHRI GHAT	78344	AHIRAULI KHARCHALPUR	196515	FARIDUNPUR	22	29	9,860.00	6,902.00	2,958.00
29306	MAU	DOHRI GHAT	78344	AHIRAULI KHARCHALPUR	196518	MAKHADUMPUR	30	39	13,260.00	9,282.00	3,978.00
29307	MAU	DOHRI GHAT	78344	AHIRAULI KHARCHALPUR	196516	MIRZAPUR	59	77	26,180.00	18,326.00	7,854.00
29308	MAU	DOHRI GHAT	78344	AHIRAULI KHARCHALPUR	196517	PYAREPUR MU. AHIRAULI	379	492	167,280.00	117,096.00	50,184.00
29309	MAU	DOHRI GHAT	78344	AHIRAULI KHARCHALPUR	196513	SAMASPUR	719	934	317,560.00	222,292.00	95,268.00
29310	MAU	DOHRI GHAT	78350	BANDHAN PUR	196443	BANDHAN PUR	1224	1589	540,260.00	378,182.00	162,078.00
29311	MAU	DOHRI GHAT	78350	BANDHAN PUR	196443	CHAKHASAN PUR CHAKAYAT	819	1063	361,420.00	252,994.00	108,426.00
29312	MAU	DOHRI GHAT	78350	BANDHAN PUR	196440	GHUR PUR	9	12	4,080.00	2,856.00	1,224.00
29313	MAU	DOHRI GHAT	78350	BANDHAN PUR	196441	MUBARAK PUR	23	30	10,200.00	7,140.00	3,060.00
29314	MAU	DOHRI GHAT	78351	BASIYA RAMPUR	196087	BASIYA RAMPUR	1214	1576	535,840.00	375,088.00	160,752.00
29315	MAU	DOHRI GHAT	78352	BELA KSAILA	196419	BELA KSAILA	4666	6058	4,270,890.00	2,989,623.00	1,281,267.00
29316	MAU	DOHRI GHAT	78352	BELA KSAILA	196418	BARAIPUR MIYAPUR	95	123	41,820.00	29,274.00	12,546.00

SNo.	District Name	Block Name	LGD Gram Panchayat	Gram Panchayat Name	LGD Village Code	Village Name	TOT_P_2011	Projected Population 2023	Total fund	SBM fund (70 %)	CFC (30%)
1	2	3	4	5	6	7	8	9	10	11	12
29317	MAU	DOHRI GHAT	78360	CHHAPRA DHUSAR	196499	CHAPARA DHUSAR	506	657	223,380.00	156,366.00	67,014.00
29318	MAU	DOHRI GHAT	78360	CHHAPRA DHUSAR	196498	KARAMPURA	679	882	299,880.00	209,916.00	89,964.00
29319	MAU	DOHRI GHAT	78360	CHHAPRA DHUSAR	196497	KUSUNDA	437	567	192,780.00	134,946.00	57,834.00
29320	MAU	DOHRI GHAT	78359	DARGAH	196458	CHAKGOKUL	5	6	2,040.00	1,428.00	612.00
29321	MAU	DOHRI GHAT	78359	DARGAH	196761	CHAKMANO URF DARGAH	4837	6280	4,427,400.00	3,099,180.00	1,328,220.00
29322	MAU	DOHRI GHAT	270644	DEONATHPUR	196475	DEONATHPUR	536	696	236,640.00	165,648.00	70,992.00
29323	MAU	DOHRI GHAT	270644	DEONATHPUR	196474	RAMPUR MAFI	493	640	217,600.00	152,320.00	65,280.00
29324	MAU	DOHRI GHAT	270637	FARSARA BUZURG	196074	FARSARA BUZURG	1275	1655	562,700.00	393,890.00	168,810.00
29325	MAU	DOHRI GHAT	78368	GULAURI KALAN	196465	BAHARIPUR	236	306	104,040.00	72,828.00	31,212.00
29326	MAU	DOHRI GHAT	78368	GULAURI KALAN	196464	DALPATPUR	63	82	27,880.00	19,516.00	8,364.00
29327	MAU	DOHRI GHAT	78368	GULAURI KALAN	196467	GULERI KALAN	675	876	297,840.00	208,488.00	89,352.00
29328	MAU	DOHRI GHAT	78368	GULAURI KALAN	196466	GULERI KHURD	328	426	144,840.00	101,388.00	43,452.00
29329	MAU	DOHRI GHAT	78368	GULAURI KALAN	196468	PUNAPAR	308	400	136,000.00	95,200.00	40,800.00
29330	MAU	DOHRI GHAT	78369	HAIBATPUR	196493	HAIBATPUR	1120	1454	494,360.00	346,052.00	148,308.00
29331	MAU	DOHRI GHAT	78369	HAIBATPUR	196492	MADHOPUR	44	57	19,380.00	13,566.00	5,814.00
29332	MAU	DOHRI GHAT	78371	IBRAHIMA BAD FIRST	196086	IBRAHIMA BAD	1164	1511	513,740.00	359,618.00	154,122.00
29333	MAU	DOHRI GHAT	78371	IBRAHIMA BAD FIRST	196088	KHARKAULI	908	1179	400,860.00	280,602.00	120,258.00
29334	MAU	DOHRI GHAT	78377	KATGHARA MAHALU	196460	KATGHARA MAHALU	960	1246	423,640.00	296,548.00	127,092.00
29335	MAU	DOHRI GHAT	78377	KATGHARA MAHALU	196461	MATURI LAL	253	328	111,520.00	78,064.00	33,456.00
29336	MAU	DOHRI GHAT	78377	KATGHARA MAHALU	196462	SAUDA	82	106	36,040.00	25,228.00	10,812.00
29337	MAU	DOHRI GHAT	78378	KHADICHA	196473	KHADICHA	1092	1418	482,120.00	337,484.00	144,636.00
29338	MAU	DOHRI GHAT	78378	KHADICHA	196472	POTHAPAR	126	164	55,760.00	39,032.00	16,728.00
29339	MAU	DOHRI GHAT	78378	KHADICHA	196471	SITALPUR	319	414	140,760.00	98,532.00	42,228.00
29340	MAU	DOHRI GHAT	270639	KHAIRA MUHAMMADPUR	196112	KHAIRA MUHADPUR	2764	3589	1,220,260.00	854,182.00	366,078.00
29341	MAU	DOHRI GHAT	78379	KHAZUHA	196430	BHAINSAHA	148	192	65,280.00	45,696.00	19,584.00
29342	MAU	DOHRI GHAT	78379	KHAZUHA	196429	KHAZUHA	712	924	314,160.00	219,912.00	94,248.00
29343	MAU	DOHRI GHAT	78379	KHAZUHA	196428	MITANPUR	795	1032	350,880.00	245,616.00	105,264.00
29344	MAU	DOHRI GHAT	78381	KOLHUA KHAS	196455	BAIRI SATH	154	200	68,000.00	47,600.00	20,400.00
29345	MAU	DOHRI GHAT	78381	KOLHUA KHAS	196463	CHAK BILAYAT	587	762	259,080.00	181,356.00	77,724.00
29346	MAU	DOHRI GHAT	78381	KOLHUA KHAS	196456	KOLHUA KHAS	1016	1319	448,460.00	313,922.00	134,538.00
29347	MAU	DOHRI GHAT	78381	KOLHUA KHAS	196457	ZAMIN KOLHUA	7	9	3,060.00	2,142.00	918.00
29348	MAU	DOHRI GHAT	270638	LAMI	196076	LAMI	1006	1306	444,040.00	310,828.00	133,212.00
29349	MAU	DOHRI GHAT	270643	MEBHADIYA KUND	196452	MEBHADIYA KUND	1051	1365	464,100.00	324,870.00	139,230.00
29350	MAU	DOHRI GHAT	78385	MIR PUR	196447	CHAUHAN GAH	513	666	226,440.00	158,508.00	67,932.00
29351	MAU	DOHRI GHAT	78385	MIR PUR	196449	MIR PUR	1189	1544	524,960.00	367,472.00	157,488.00
29352	MAU	DOHRI GHAT	78385	MIR PUR	196449	MUBALI PUR	381	495	168,300.00	117,810.00	50,490.00
29353	MAU	DOHRI GHAT	78385	MIR PUR	196446	PANCHMAHALA	416	540	183,600.00	128,520.00	55,080.00
29354	MAU	DOHRI GHAT	78385	MIR PUR	196432	PARSIYA	85	110	37,400.00	26,180.00	11,220.00
29355	MAU	DOHRI GHAT	78390	PALIYA BUZURG	196476	KHOJIPUR	237	308	104,720.00	73,304.00	31,416.00
29356	MAU	DOHRI GHAT	78390	PALIYA BUZURG	196479	PALIYA BUZURG	834	1083	368,220.00	257,754.00	110,466.00
29357	MAU	DOHRI GHAT	78390	PALIYA BUZURG	196480	UNDURA	397	515	175,100.00	122,570.00	52,530.00
29358	MAU	DOHRI GHAT	78394	PATJIWA	196421	CHAKWARA	345	448	152,320.00	106,624.00	45,696.00

SNo.	District Name	Block Name	LGD Gram Panchayat	Gram Panchayat Name	LGD Village Code	Village Name	TOT_P_2011	Projected Population 2023	Total fund	SBM fund (70 %)	CFC (30%)
1	2	3	4	5	6	7	8	9	10	11	12
29359	MAU	DOHRI GHAT	78394	PATJIWA	196423	KAST SITARAM	123	160	54,400.00	38,080.00	16,320.00
29360	MAU	DOHRI GHAT	78394	PATJIWA	196422	PATJIWA	1280	1662	565,080.00	395,556.00	169,524.00
29361	MAU	DOHRI GHAT	270641	PIPARA	196494	CHHATTARPUR	171	222	75,480.00	52,836.00	22,644.00
29362	MAU	DOHRI GHAT	270641	PIPARA	196495	MURARPUR	75	97	32,980.00	23,086.00	9,894.00
29363	MAU	DOHRI GHAT	270641	PIPARA	196495	PIPARA	1096	1423	483,820.00	338,674.00	145,146.00
29364	MAU	DOHRI GHAT	270641	PIPARA	196487	RAI PATTI	114	148	50,320.00	35,224.00	15,096.00
29365	MAU	DOHRI GHAT	78399	REOLI NARHAR PUR	196108	MHABALPUR	1010	1311	445,740.00	312,018.00	133,722.00
29366	MAU	DOHRI GHAT	78399	REOLI NARHAR PUR	196109	REOLI NARHAR PUR	949	1232	418,880.00	293,216.00	125,664.00
29367	MAU	DOHRI GHAT	270646	SHAHPUR	196091	BHAT PURAWA	25	32	10,880.00	7,616.00	3,264.00
29368	MAU	DOHRI GHAT	270646	SHAHPUR	196090	SHAH PUR	1122	1457	495,380.00	346,766.00	148,614.00
29369	MAU	DOHRI GHAT	78407	TARAN PUR	196075	TARAN PUR	1120	1454	494,360.00	346,052.00	148,308.00
29370	MAU	DOHRI GHAT	78409	ZAMIRA CHAURADIH	196100	SARASO	680	883	300,220.00	210,154.00	90,066.00
29371	MAU	DOHRI GHAT	78409	ZAMIRA CHAURADIH	196101	ZAMIRA CHAURADIH	975	1266	430,440.00	301,308.00	129,132.00
29372	MAU	DOHRI GHAT	78409	ZAMIRA CHAURADIH	196102	BASIYARAM KAST	55	71	24,140.00	16,898.00	7,242.00
29373	MAU	FATEHPUR MADAUN	270603	AHIRUPUR	196549	AHIRUPUR	1171	1520	516,800.00	361,760.00	155,040.00
29374	MAU	FATEHPUR MADAUN	270611	ALAPUR	196642	ALAPUR	599	778	264,520.00	185,164.00	79,356.00
29375	MAU	FATEHPUR MADAUN	270611	ALAPUR	196640	KHARHANIYA	22	29	9,860.00	6,902.00	2,958.00
29376	MAU	FATEHPUR MADAUN	270611	ALAPUR	196639	MANSURPUR	497	645	219,300.00	153,510.00	65,790.00
29377	MAU	FATEHPUR MADAUN	78410	ALIPUR	196711	ALIPUR	907	1178	400,520.00	280,364.00	120,156.00
29378	MAU	FATEHPUR MADAUN	78410	ALIPUR	196717	HISAMPUR	308	400	136,000.00	95,200.00	40,800.00
29379	MAU	FATEHPUR MADAUN	78410	ALIPUR	196712	JOGARI	274	356	121,040.00	84,728.00	36,312.00
29380	MAU	FATEHPUR MADAUN	78410	ALIPUR	196706	SHEKHPUR	535	695	236,300.00	165,410.00	70,890.00
29381	MAU	FATEHPUR MADAUN	78411	AMMA BHELAUR	196544	AMMA BHELAUR	792	1028	349,520.00	244,664.00	104,856.00
29382	MAU	FATEHPUR MADAUN	78411	AMMA BHELAUR	196545	BARAHIMPUR	216	280	95,200.00	66,640.00	28,560.00
29383	MAU	FATEHPUR MADAUN	78411	AMMA BHELAUR	196553	BHAWARUPUR	579	752	255,680.00	178,976.00	76,704.00
29384	MAU	FATEHPUR MADAUN	78411	AMMA BHELAUR	196554	DEOPUR DEOSIPUR	341	443	150,620.00	105,434.00	45,186.00
29385	MAU	FATEHPUR MADAUN	78411	AMMA BHELAUR	196552	NAKAHI DULLAHPUR	153	199	67,660.00	47,362.00	20,298.00
29386	MAU	FATEHPUR MADAUN	78411	AMMA BHELAUR	196555	SHIVRAJPUR	542	704	239,360.00	167,552.00	71,808.00
29387	MAU	FATEHPUR MADAUN	78415	BAUDIH	196689	BAHORANPUR	690	896	304,640.00	213,248.00	91,392.00
29388	MAU	FATEHPUR MADAUN	78415	BAUDIH	196697	BAUDIH	804	1044	354,960.00	248,472.00	106,488.00
29389	MAU	FATEHPUR MADAUN	78415	BAUDIH	196687	JAHANABAD	136	177	60,180.00	42,126.00	18,054.00
29390	MAU	FATEHPUR MADAUN	78416	BELA GADAYANPTTI	196636	BELA GADAYANPUR	1264	1641	557,940.00	390,558.00	167,382.00
29391	MAU	FATEHPUR MADAUN	78416	BELA GADAYANPTTI	196637	PARASIYA KAISHAPUR	290	377	128,180.00	89,726.00	38,454.00
29392	MAU	FATEHPUR MADAUN	78418	BHATAULI	196659	BHATAULI	593	770	261,800.00	183,260.00	78,540.00
29393	MAU	FATEHPUR MADAUN	78418	BHATAULI	196652	HARIHAR	28	36	12,240.00	8,568.00	3,672.00
29394	MAU	FATEHPUR MADAUN	78418	BHATAULI	196653	RAMPUR TIWARI	253	328	111,520.00	78,064.00	33,456.00
29395	MAU	FATEHPUR MADAUN	78418	BHATAULI	196651	SULTANPUR	430	558	189,720.00	132,804.00	56,916.00
29396	MAU	FATEHPUR MADAUN	78419	BHATIYA	196525	BHATIYA	1326	1722	585,480.00	409,836.00	175,644.00
29397	MAU	FATEHPUR MADAUN	78457	BHEDAWARA MALL	196566	LOHJARA KHAS	226	293	99,620.00	69,734.00	29,886.00
29398	MAU	FATEHPUR MADAUN	78457	BHEDAWARA MALL	196567	BEDAWARA MALL	861	1118	380,120.00	266,084.00	114,036.00
29399	MAU	FATEHPUR MADAUN	78420	BHELAUR LATHIYON	196604	BHELAUR	701	910	309,400.00	216,580.00	92,820.00
29400	MAU	FATEHPUR MADAUN	78420	BHELAUR LATHIYON	196606	BIJAWE	182	236	80,240.00	56,168.00	24,072.00

SNo.	District Name	Block Name	LGD Gram Panchayat	Gram Panchayat Name	LGD Village Code	Village Name	TOT_P_2011	Projected Population 2023	Total fund	SBM fund (70 %)	CFC (30%)
1	2	3	4	5	6	7	8	9	10	11	12
29401	MAU	FATEHPUR MADAUN	78420	BHELAUR LATHIYON	196607	LATHIYA	943	1224	416,160.00	291,312.00	124,848.00
29402	MAU	FATEHPUR MADAUN	78432	FULPUR	196730	FULLPUR	960	1246	423,640.00	296,548.00	127,092.00
29403	MAU	FATEHPUR MADAUN	78432	FULPUR	196729	SUKUL PATTI	448	582	197,880.00	138,516.00	59,364.00
29404	MAU	FATEHPUR MADAUN	78436	HARIYON	196616	BHITIAMAFI	469	609	207,060.00	144,942.00	62,118.00
29405	MAU	FATEHPUR MADAUN	78436	HARIYON	196619	HARIYON	780	1013	344,420.00	241,094.00	103,326.00
29406	MAU	FATEHPUR MADAUN	78436	HARIYON	196617	JAGANPUR	312	405	137,700.00	96,390.00	41,310.00
29407	MAU	FATEHPUR MADAUN	270607	HASANPUR	196702	HASANPUR MU.NEMDAR	1022	1327	451,180.00	315,826.00	135,354.00
29408	MAU	FATEHPUR MADAUN	78438	JAWAHIRPUR	196715	GONTHAWARI	617	801	272,340.00	190,638.00	81,702.00
29409	MAU	FATEHPUR MADAUN	78438	JAWAHIRPUR	196716	JAWAHIRPUR	958	1244	422,960.00	296,072.00	126,888.00
29410	MAU	FATEHPUR MADAUN	78439	KAMAL SAGAR	196726	CHATAHARA	874	1135	385,900.00	270,130.00	115,770.00
29411	MAU	FATEHPUR MADAUN	78439	KAMAL SAGAR	196725	HABIBPUR NIYAMATPUR	538	699	237,660.00	166,362.00	71,298.00
29412	MAU	FATEHPUR MADAUN	78439	KAMAL SAGAR	196727	JAGDISHPUR	271	352	119,680.00	83,776.00	35,904.00
29413	MAU	FATEHPUR MADAUN	78439	KAMAL SAGAR	196724	KAMALSAGAR	945	1227	417,180.00	292,026.00	125,154.00
29414	MAU	FATEHPUR MADAUN	78443	KESHAOPUR SULTANIPUR	196693	GAURI SHARDAHA	257	334	113,560.00	79,492.00	34,068.00
29415	MAU	FATEHPUR MADAUN	78443	KESHAOPUR SULTANIPUR	196696	KESHAOPUR SULTANIPUR	1062	1379	468,860.00	328,202.00	140,658.00
29416	MAU	FATEHPUR MADAUN	78443	KESHAOPUR SULTANIPUR	196694	MANJHARIYA	93	121	41,140.00	28,798.00	12,342.00
29417	MAU	FATEHPUR MADAUN	78443	KESHAOPUR SULTANIPUR	196698	USARI CKAKTATAR	453	588	199,920.00	139,944.00	59,976.00
29418	MAU	FATEHPUR MADAUN	78444	KHAIRANASIR	196664	FATEHPUR TALCHAWAR	653	848	288,320.00	201,824.00	86,496.00
29419	MAU	FATEHPUR MADAUN	78444	KHAIRANASIR	196658	KHAIRANASIR	940	1221	415,140.00	290,598.00	124,542.00
29420	MAU	FATEHPUR MADAUN	78425	KUTUBPUR DHANEWA	196691	DHANEI	78	101	34,340.00	24,038.00	10,302.00
29421	MAU	FATEHPUR MADAUN	78425	KUTUBPUR DHANEWA	196690	DHANEWA	552	717	243,780.00	170,646.00	73,134.00
29422	MAU	FATEHPUR MADAUN	78425	KUTUBPUR DHANEWA	196701	KUTUBPUR DHANEWA	1081	1404	477,360.00	334,152.00	143,208.00
29423	MAU	FATEHPUR MADAUN	78448	LADHUWAI	196707	LAGHUBAI	1187	1541	523,940.00	366,758.00	157,182.00
29424	MAU	FATEHPUR MADAUN	78448	LADHUWAI	196708	MUSTAFABAD	839	1089	370,260.00	259,182.00	111,078.00
29425	MAU	FATEHPUR MADAUN	78447	LALANPUR	196647	MAKKANPUR	2	3	1,020.00	714.00	306.00
29426	MAU	FATEHPUR MADAUN	78451	LOKAYA	196528	LOKIYA	646	839	285,260.00	199,682.00	85,578.00
29427	MAU	FATEHPUR MADAUN	78451	LOKAYA	196526	MAJHAUA	354	460	156,400.00	109,480.00	46,920.00
29428	MAU	FATEHPUR MADAUN	78451	LOKAYA	196527	ZAMIN KISHUNPUR	370	480	163,200.00	114,240.00	48,960.00
29429	MAU	FATEHPUR MADAUN	78452	MAHMUD SARAI	196704	MAHMUD SARAI	1166	1514	514,760.00	360,332.00	154,428.00
29430	MAU	FATEHPUR MADAUN	78452	MAHMUD SARAI	196703	TAIYABPUR	30	39	13,260.00	9,282.00	3,978.00
29431	MAU	FATEHPUR MADAUN	78454	MALKAULI	196657	CHAK HABIBULLAH	1040	1350	459,000.00	321,300.00	137,700.00
29432	MAU	FATEHPUR MADAUN	78454	MALKAULI	196656	MALKAULI	933	1211	411,740.00	288,218.00	123,522.00
29433	MAU	FATEHPUR MADAUN	78455	MARUFPUR	196570	BAZIDPUR	55	71	24,140.00	16,898.00	7,242.00
29434	MAU	FATEHPUR MADAUN	78455	MARUFPUR	196569	CHAKWAD FAROS	147	191	64,940.00	45,458.00	19,482.00
29435	MAU	FATEHPUR MADAUN	78455	MARUFPUR	196572	MARUFPUR	1177	1528	519,520.00	363,664.00	155,856.00
29436	MAU	FATEHPUR MADAUN	78455	MARUFPUR	196571	MAYARI KALYANPUR	557	723	245,820.00	172,074.00	73,746.00
29437	MAU	FATEHPUR MADAUN	78455	MARUFPUR	196573	MIRPUR MAJHAUA	686	891	302,940.00	212,058.00	90,882.00
29438	MAU	FATEHPUR MADAUN	78459	MOHAMMDPUR CHANDAPAR	196699	CHAK SHAHMARUF	403	523	177,820.00	124,474.00	53,346.00
29439	MAU	FATEHPUR MADAUN	78459	MOHAMMDPUR CHANDAPAR	196700	MOHAMMDPUR CHANDAPAR	731	949	322,660.00	225,862.00	96,798.00
29440	MAU	FATEHPUR MADAUN	78459	MOHAMMDPUR CHANDAPAR	196692	YUSUFPUR	420	545	185,300.00	129,710.00	55,590.00
29441	MAU	FATEHPUR MADAUN	78460	MOHIUDDINPUR	196682	HASAN SARAI	137	178	60,520.00	42,364.00	18,156.00
29442	MAU	FATEHPUR MADAUN	78460	MOHIUDDINPUR	196684	KOTHIYA MAFI	321	417	141,780.00	99,246.00	42,534.00

SNo.	District Name	Block Name	LGD Gram Panchayat	Gram Panchayat Name	LGD Village Code	Village Name	TOT_P_2011	Projected Population 2023	Total fund	SBM fund (70 %)	CFC (30%)
1	2	3	4	5	6	7	8	9	10	11	12
29443	MAU	FATEHPUR MADAUN	78460	MOHIUDDINPUR	196686	MOHIUDDINPUR	648	841	285,940.00	200,158.00	85,782.00
29444	MAU	FATEHPUR MADAUN	78460	MOHIUDDINPUR	196683	PYAREPUR	602	782	265,880.00	186,116.00	79,764.00
29445	MAU	FATEHPUR MADAUN	78460	MOHIUDDINPUR	196685	RASULPUR MAFI	122	158	53,720.00	37,604.00	16,116.00
29446	MAU	FATEHPUR MADAUN	78462	MUDADAR MANIYAR	196559	BAIRIYADIH	654	849	288,660.00	202,062.00	86,598.00
29447	MAU	FATEHPUR MADAUN	78462	MUDADAR MANIYAR	196558	BHAYANKARPUR	60	78	26,520.00	18,564.00	7,956.00
29448	MAU	FATEHPUR MADAUN	78462	MUDADAR MANIYAR	196556	BHEDAURA HOSIYAR	236	306	104,040.00	72,828.00	31,212.00
29449	MAU	FATEHPUR MADAUN	78462	MUDADAR MANIYAR	196557	MUDADAR MANIYAR	980	1272	432,480.00	302,736.00	129,744.00
29450	MAU	FATEHPUR MADAUN	78463	NANDAUR	196615	CHAKKA BOJH	602	782	265,880.00	186,116.00	79,764.00
29451	MAU	FATEHPUR MADAUN	78463	NANDAUR	196614	NANAUR	1268	1646	559,640.00	391,748.00	167,892.00
29452	MAU	FATEHPUR MADAUN	78464	NASIRAPUR KUSHAN	196646	ADAMPUR	148	192	65,280.00	45,696.00	19,584.00
29453	MAU	FATEHPUR MADAUN	78464	NASIRAPUR KUSHAN	196645	KALANAPAR	16	21	7,140.00	4,998.00	2,142.00
29454	MAU	FATEHPUR MADAUN	78464	NASIRAPUR KUSHAN	196643	KUSAHA	392	509	173,060.00	121,142.00	51,918.00
29455	MAU	FATEHPUR MADAUN	78464	NASIRAPUR KUSHAN	196644	NASIRAPUR	706	917	311,780.00	218,246.00	93,534.00
29456	MAU	FATEHPUR MADAUN	78467	PADARATHPUR	196719	PADARATHPUR	1042	1353	460,020.00	322,014.00	138,006.00
29457	MAU	FATEHPUR MADAUN	78467	PADARATHPUR	196718	TAJPUR	936	1215	413,100.00	289,170.00	123,930.00
29458	MAU	FATEHPUR MADAUN	78467	PADARATHPUR	196709	ZAMALPUR	15	19	6,460.00	4,522.00	1,938.00
29459	MAU	FATEHPUR MADAUN	78468	PAHARIPUR	196575	GOPALPUR NISFI	756	982	333,880.00	233,716.00	100,164.00
29460	MAU	FATEHPUR MADAUN	78468	PAHARIPUR	196574	PAHARIPUR KHIRIYA	1011	1313	446,420.00	312,494.00	133,926.00
29461	MAU	FATEHPUR MADAUN	78469	PARASI NARHARPUR	196679	BADANPUR	618	802	272,680.00	190,876.00	81,804.00
29462	MAU	FATEHPUR MADAUN	78469	PARASI NARHARPUR	196680	CKAK AKHTIYAR	156	203	69,020.00	48,314.00	20,706.00
29463	MAU	FATEHPUR MADAUN	78469	PARASI NARHARPUR	196678	MAKHMELPUR	240	312	106,080.00	74,256.00	31,824.00
29464	MAU	FATEHPUR MADAUN	78469	PARASI NARHARPUR	196677	PARASI NARHARPUR	653	848	288,320.00	201,824.00	86,496.00
29465	MAU	FATEHPUR MADAUN	78471	PARDAHA	196665	CHACHAIPAR	345	448	152,320.00	106,624.00	45,696.00
29466	MAU	FATEHPUR MADAUN	78471	PARDAHA	196663	KAMALAPUR TIWARI	159	206	70,040.00	49,028.00	21,012.00
29467	MAU	FATEHPUR MADAUN	78471	PARDAHA	196662	PARDAHA	1164	1511	513,740.00	359,618.00	154,122.00
29468	MAU	FATEHPUR MADAUN	78472	PARSUPUR	196668	DAUDPUR	22	29	9,860.00	6,902.00	2,958.00
29469	MAU	FATEHPUR MADAUN	78472	PARSUPUR	196671	PARSUPUR MUBARAKPUR	1024	1330	452,200.00	316,540.00	135,660.00
29470	MAU	FATEHPUR MADAUN	78472	PARSUPUR	196676	SONMARIYA	208	270	91,800.00	64,260.00	27,540.00
29471	MAU	FATEHPUR MADAUN	78475	RUKUNPURA	196624	GHAZIPUR	51	66	22,440.00	15,708.00	6,732.00
29472	MAU	FATEHPUR MADAUN	78475	RUKUNPURA	196622	KAWALAPATTI	236	306	104,040.00	72,828.00	31,212.00
29473	MAU	FATEHPUR MADAUN	78475	RUKUNPURA	196621	MATURI MARIYAM	756	982	333,880.00	233,716.00	100,164.00
29474	MAU	FATEHPUR MADAUN	78475	RUKUNPURA	196620	RUKUNPURA	888	1153	392,020.00	274,414.00	117,606.00
29475	MAU	FATEHPUR MADAUN	78479	SINGHASAN	196675	DIGHERA	717	931	316,540.00	221,578.00	94,962.00
29476	MAU	FATEHPUR MADAUN	78479	SINGHASAN	196681	SINGHASAN	1232	1600	544,000.00	380,800.00	163,200.00
29477	MAU	FATEHPUR MADAUN	270608	SURAJPURA	196610	KATLAULI MISHRA	354	460	156,400.00	109,480.00	46,920.00
29478	MAU	FATEHPUR MADAUN	270608	SURAJPURA	196609	SURAJPURA	728	945	321,300.00	224,910.00	96,390.00
29479	MAU	FATEHPUR MADAUN	78483	TINAHARI	196672	ADHAWARA	383	497	168,980.00	118,286.00	50,694.00
29480	MAU	FATEHPUR MADAUN	78483	TINAHARI	196673	HAKARIPUR	1176	1527	519,180.00	363,426.00	155,754.00
29481	MAU	FATEHPUR MADAUN	78483	TINAHARI	196669	JAMIN TINAHARI	170	221	75,140.00	52,598.00	22,542.00
29482	MAU	FATEHPUR MADAUN	78483	TINAHARI	196670	TINAHARI	978	1270	431,800.00	302,260.00	129,540.00
29483	MAU	FATEHPUR MADAUN	270605	UTRAI	196563	UTRAI	1301	1689	574,260.00	401,982.00	172,278.00
29484	MAU	GHOSI	78485	ADAMPUR	196235	ADAMPUR	1105	1435	487,900.00	341,530.00	146,370.00

SNo.	District Name	Block Name	LGD Gram Panchayat	Gram Panchayat Name	LGD Village Code	Village Name	TOT_P_2011	Projected Population 2023	Total fund	SBM fund (70 %)	CFC (30%)
1	2	3	4	5	6	7	8	9	10	11	12
29485	MAU	GHOSI	270618	AULIAPUR	196130	AULIAPUR	1160	1506	512,040.00	358,428.00	153,612.00
29486	MAU	GHOSI	78488	BARAULI	196223	BARAULI CHAK ABDULRAHMAN	693	900	306,000.00	214,200.00	91,800.00
29487	MAU	GHOSI	78488	BARAULI	196222	MISHRAULI RAMNIDHI	575	747	253,980.00	177,786.00	76,194.00
29488	MAU	GHOSI	78488	BARAULI	196225	RASULPUR JAGDEO	522	678	230,520.00	161,364.00	69,156.00
29489	MAU	GHOSI	78489	BARUHA	196220	BARUHA	1218	1581	537,540.00	376,278.00	161,262.00
29490	MAU	GHOSI	78489	BARUHA	196219	ZAMALPUR ZAMIN RAGHAULI	116	151	51,340.00	35,938.00	15,402.00
29491	MAU	GHOSI	78492	BHAWANPUR	196182	BHAWANPUR	1318	1711	581,740.00	407,218.00	174,522.00
29492	MAU	GHOSI	78492	BHAWANPUR	196183	GOVINDPUR	331	430	146,200.00	102,340.00	43,860.00
29493	MAU	GHOSI	78492	BHAWANPUR	196186	SARWARPUR KHAS	164	213	72,420.00	50,694.00	21,726.00
29494	MAU	GHOSI	78492	BHAWANPUR	196188	ZAMIN BHIKHAMPUR	516	670	227,800.00	159,460.00	68,340.00
29495	MAU	GHOSI	270627	CHAK MUSAIYAD	196170	CHAK MUSAIYAD	793	1030	350,200.00	245,140.00	105,060.00
29496	MAU	GHOSI	270627	CHAK MUSAIYAD	196172	RASULPUR GODALPUR	281	365	124,100.00	86,870.00	37,230.00
29497	MAU	GHOSI	78494	CHAMARIYON	196123	CHAMARIYON	754	979	332,860.00	233,002.00	99,858.00
29498	MAU	GHOSI	78494	CHAMARIYON	196126	CHAPARA CHAK MUSTAFA	328	426	144,840.00	101,388.00	43,452.00
29499	MAU	GHOSI	78494	CHAMARIYON	196125	MUHAMMDPUR	91	118	40,120.00	28,084.00	12,036.00
29500	MAU	GHOSI	78494	CHAMARIYON	196124	ZAMIN SUWAH	225	292	99,280.00	69,496.00	29,784.00
29501	MAU	GHOSI	270630	DADANPUR AHIRALI	196187	DADANPUR AHIRALI	1250	1623	551,820.00	386,274.00	165,546.00
29502	MAU	GHOSI	270636	DARIYABAD	196240	DARIYABAD	1230	1597	542,980.00	380,086.00	162,894.00
29503	MAU	GHOSI	78495	DARIYABAD MU.MARUFPUR	196244	CHAK ZUNED	194	252	85,680.00	59,976.00	25,704.00
29504	MAU	GHOSI	78495	DARIYABAD MU.MARUFPUR	196749	DARIYABAD MU.MARUFPUR	936	1215	413,100.00	289,170.00	123,930.00
29505	MAU	GHOSI	270619	DAULATPUR	196135	DAULATPUR	1039	1349	458,660.00	321,062.00	137,598.00
29506	MAU	GHOSI	78497	DHARMPUR URF KASAWAR	196742	ANWARPUR	262	340	115,600.00	80,920.00	34,680.00
29507	MAU	GHOSI	78497	DHARMPUR URF KASAWAR	196740	DHARMPUR URF KASAWAR	1122	1457	495,380.00	346,766.00	148,614.00
29508	MAU	GHOSI	78497	DHARMPUR URF KASAWAR	196738	JIWAPAR	164	213	72,420.00	50,694.00	21,726.00
29509	MAU	GHOSI	78497	DHARMPUR URF KASAWAR	196737	MATAIBA	36	47	15,980.00	11,186.00	4,794.00
29510	MAU	GHOSI	78498	GAURIDIH	196149	BARAIPAR DWARIKA	64	83	28,220.00	19,754.00	8,466.00
29511	MAU	GHOSI	78498	GAURIDIH	196150	CHARHIDEI	148	192	65,280.00	45,696.00	19,584.00
29512	MAU	GHOSI	78498	GAURIDIH	196146	GAURI	1074	1394	473,960.00	331,772.00	142,188.00
29513	MAU	GHOSI	78498	GAURIDIH	196147	MAKHDUMPUR MALIK	416	540	183,600.00	128,520.00	55,080.00
29514	MAU	GHOSI	78498	GAURIDIH	196151	PATTI MUHAMMD OR KAZIPUR	362	470	159,800.00	111,860.00	47,940.00
29515	MAU	GHOSI	78499	GHOHWAL RAMPUR	196227	CHAUPUR	292	379	128,860.00	90,202.00	38,658.00
29516	MAU	GHOSI	78499	GHOHWAL RAMPUR	196229	GHUGHWAL RAMPUR	929	1206	410,040.00	287,028.00	123,012.00
29517	MAU	GHOSI	78499	GHOHWAL RAMPUR	196226	KHANPUR KHURD	692	898	305,320.00	213,724.00	91,596.00
29518	MAU	GHOSI	78499	GHOHWAL RAMPUR	196230	MILZUMALA ABARANA	743	965	328,100.00	229,670.00	98,430.00
29519	MAU	GHOSI	270634	GODSARA	196239	GORSARA	1191	1546	525,640.00	367,948.00	157,692.00
29520	MAU	GHOSI	78500	HARDASPUR	196199	HARDASPUR	1029	1336	454,240.00	317,968.00	136,272.00
29521	MAU	GHOSI	270626	HASAPUR KIRKIT	196164	HASAPUR KIRKITPUR	1095	1422	483,480.00	338,436.00	145,044.00
29522	MAU	GHOSI	78503	ITAURA KHURD	196747	CHAK BAKSUPUR	387	502	170,680.00	119,476.00	51,204.00
29523	MAU	GHOSI	78503	ITAURA KHURD	196748	CHAK HABIBULLAH	158	205	69,700.00	48,790.00	20,910.00
29524	MAU	GHOSI	78503	ITAURA KHURD	196739	ITAURA BUZURG	264	343	116,620.00	81,634.00	34,986.00
29525	MAU	GHOSI	78503	ITAURA KHURD	196736	ITAURA KHURD	874	1135	385,900.00	270,130.00	115,770.00
29526	MAU	GHOSI	78542	JAMIN MACHHIL	196174	BAHLOLPUR	447	580	197,200.00	138,040.00	59,160.00

SNo.	District Name	Block Name	LGD Gram Panchayat	Gram Panchayat Name	LGD Village Code	Village Name	TOT_P_2011	Projected Population 2023	Total fund	SBM fund (70 %)	CFC (30%)
1	2	3	4	5	6	7	8	9	10	11	12
29527	MAU	GHOSI	78542	JAMIN MACHHIL	196185	GOPALPUR	92	119	40,460.00	28,322.00	12,138.00
29528	MAU	GHOSI	78542	JAMIN MACHHIL	196173	MIZUMALA MACHHIL	329	427	145,180.00	101,626.00	43,554.00
29529	MAU	GHOSI	78542	JAMIN MACHHIL	196175	USARI BUZURG	482	626	212,840.00	148,988.00	63,852.00
29530	MAU	GHOSI	270621	KAITHAULI ZAMIN KAITHAULI	196145	BARAIPAR MALIK	554	719	244,460.00	171,122.00	73,338.00
29531	MAU	GHOSI	270621	KAITHAULI ZAMIN KAITHAULI	196144	KAITHAULI ZAMIN KAITHAULI	827	1074	365,160.00	255,612.00	109,548.00
29532	MAU	GHOSI	270624	KASBA KHAS	196153	KASBA KHAS	1054	1369	465,460.00	325,822.00	139,638.00
29533	MAU	GHOSI	270624	KASBA KHAS	196165	RATTANPUR	267	347	117,980.00	82,586.00	35,394.00
29534	MAU	GHOSI	78509	KHANPUR BUZURG	196169	KHAN BUZURG	930	1208	410,720.00	287,504.00	123,216.00
29535	MAU	GHOSI	78509	KHANPUR BUZURG	196166	MIL JUMILA MUBARKPUR	200	260	88,400.00	61,880.00	26,520.00
29536	MAU	GHOSI	78509	KHANPUR BUZURG	196167	MUBARAKPUR ASAN	192	249	84,660.00	59,262.00	25,398.00
29537	MAU	GHOSI	78509	KHANPUR BUZURG	196176	SARAI BARE	268	348	118,320.00	82,824.00	35,496.00
29538	MAU	GHOSI	78509	KHANPUR BUZURG	196168	SARAI KAKULAT	123	160	54,400.00	38,080.00	16,320.00
29539	MAU	GHOSI	270631	KHUNSEKHPUR	196200	KHUNSEKHPUR	1070	1389	472,260.00	330,582.00	141,678.00
29540	MAU	GHOSI	270616	KUCHAI	196760	BELBHADRAPUR	468	608	206,720.00	144,704.00	62,016.00
29541	MAU	GHOSI	270616	KUCHAI	196753	INAMIPUR	343	445	151,300.00	105,910.00	45,390.00
29542	MAU	GHOSI	270616	KUCHAI	196751	KUCHAI	545	708	240,720.00	168,504.00	72,216.00
29543	MAU	GHOSI	270616	KUCHAI	196750	PARVESHPUR	521	676	229,840.00	160,888.00	68,952.00
29544	MAU	GHOSI	78511	LADPUR	196205	LADPUR	1311	1702	578,680.00	405,076.00	173,604.00
29545	MAU	GHOSI	78511	LADPUR	196201	TAKIYA SHAHBATALA	185	240	81,600.00	57,120.00	24,480.00
29546	MAU	GHOSI	78514	LUDUHI	196233	LUDUHI	823	1069	363,460.00	254,422.00	109,038.00
29547	MAU	GHOSI	78514	LUDUHI	196234	SIKRAUR	772	1002	340,680.00	238,476.00	102,204.00
29548	MAU	GHOSI	78516	MADINA	196134	GIGNA	576	748	254,320.00	178,024.00	76,296.00
29549	MAU	GHOSI	78516	MADINA	196131	MADINA	814	1057	359,380.00	251,566.00	107,814.00
29550	MAU	GHOSI	78517	MAIDA SAMASPUR	196152	MAIDAPUR SAMASTPUR	1265	1642	558,280.00	390,796.00	167,484.00
29551	MAU	GHOSI	78519	MAKHMELPUR	196741	HARNAHA CHAK HARNATH	306	397	134,980.00	94,486.00	40,494.00
29552	MAU	GHOSI	78519	MAKHMELPUR	196743	KOTWALPUR	270	351	119,340.00	83,538.00	35,802.00
29553	MAU	GHOSI	78519	MAKHMELPUR	196744	MAKHMELPUR	691	897	304,980.00	213,486.00	91,494.00
29554	MAU	GHOSI	78520	MALERIKOT	196243	MALARI	1277	1658	563,720.00	394,604.00	169,116.00
29555	MAU	GHOSI	78520	MALERIKOT	196251	MANIKPUR	921	1196	406,640.00	284,648.00	121,992.00
29556	MAU	GHOSI	78527	MURARPUR	196755	JAITPUR	650	844	286,960.00	200,872.00	86,088.00
29557	MAU	GHOSI	78527	MURARPUR	196757	MURARPU MU. BABHNAULI	726	943	320,620.00	224,434.00	96,186.00
29558	MAU	GHOSI	78527	MURARPUR	196758	TENDWA KOTHIYA	88	114	38,760.00	27,132.00	11,628.00
29559	MAU	GHOSI	78527	MURARPUR	196759	KASHIMPUR	430	558	189,720.00	132,804.00	56,916.00
29560	MAU	GHOSI	78527	MURARPUR	196756	BABHNAULI KIZIPUR	7	9	3,060.00	2,142.00	918.00
29561	MAU	GHOSI	78528	NADWAL	196178	NADWAL	1016	1319	448,460.00	313,922.00	134,538.00
29562	MAU	GHOSI	78528	NADWAL	196184	SARAFUPUR	484	628	213,520.00	149,464.00	64,056.00
29563	MAU	GHOSI	270625	PAHARPUR	196159	PAHARPUR	1161	1507	512,380.00	358,666.00	153,714.00
29564	MAU	GHOSI	78534	SADDOPUR BASDEOPUR	196127	BHAIROPUR KHAS	757	983	334,220.00	233,954.00	100,266.00
29565	MAU	GHOSI	78534	SADDOPUR BASDEOPUR	196117	SADDOPUR BASDEOPUR	1205	1565	532,100.00	372,470.00	159,630.00
29566	MAU	GHOSI	78534	SADDOPUR BASDEOPUR	196119	ZURENDA	599	778	264,520.00	185,164.00	79,356.00
29567	MAU	GHOSI	78540	TARAI DIH	196122	KALUPAR	561	728	247,520.00	173,264.00	74,256.00
29568	MAU	GHOSI	78540	TARAI DIH	196118	TARAI DIH	744	966	328,440.00	229,908.00	98,532.00

SNo.	District Name	Block Name	LGD Gram Panchayat	Gram Panchayat Name	LGD Village Code	Village Name	TOT_P_2011	Projected Population 2023	Total fund	SBM fund (70 %)	CFC (30%)
1	2	3	4	5	6	7	8	9	10	11	12
29569	MAU	GHOSI	78540	TARAI DIH	196121	VAJIRPUR	278	361	122,740.00	85,918.00	36,822.00
29570	MAU	GHOSI	78541	TARIYON	196210	SHAKARPUR ZAMIN SHAKARPUR	76	99	33,660.00	23,562.00	10,098.00
29571	MAU	KOPAGANJ	269984	ABBUPUR	196812	ABBUPUR	1089	1414	480,760.00	336,532.00	144,228.00
29572	MAU	KOPAGANJ	78568	ALIHANSPUR	196771	ALIPUR	751	975	331,500.00	232,050.00	99,450.00
29573	MAU	KOPAGANJ	78568	ALIHANSPUR	196762	HANSPUR	475	617	209,780.00	146,846.00	62,934.00
29574	MAU	KOPAGANJ	78568	ALIHANSPUR	196770	KABIRPUR	226	293	99,620.00	69,734.00	29,886.00
29575	MAU	KOPAGANJ	78568	ALIHANSPUR	196772	PAKAWLI	257	334	113,560.00	79,492.00	34,068.00
29576	MAU	KOPAGANJ	269995	ALLIPUR	196840	ALLIPUR	692	898	305,320.00	213,724.00	91,596.00
29577	MAU	KOPAGANJ	269992	BHULAIDEEH	196887	BHLIDIH	609	791	268,940.00	188,258.00	80,682.00
29578	MAU	KOPAGANJ	269992	BHULAIDEEH	196893	DANIYALPUR	338	439	149,260.00	104,482.00	44,778.00
29579	MAU	KOPAGANJ	269992	BHULAIDEEH	196890	HASANPUR MU.ALINAGAR	410	532	180,880.00	126,616.00	54,264.00
29580	MAU	KOPAGANJ	269986	BIBIPUR	196784	BIBIPUR	1038	1348	458,320.00	320,824.00	137,496.00
29581	MAU	KOPAGANJ	269993	CHAUBEPUR	196801	CHAUBEPUR	1012	1314	446,760.00	312,732.00	134,028.00
29582	MAU	KOPAGANJ	269985	CHISTIPUR	196815	CHISTI	1056	1371	466,140.00	326,298.00	139,842.00
29583	MAU	KOPAGANJ	269980	DHEKWARA	196831	DEKWARA	1122	1457	495,380.00	346,766.00	148,614.00
29584	MAU	KOPAGANJ	269981	FIROZPUR	196833	KNIYARIPUR	466	605	205,700.00	143,990.00	61,710.00
29585	MAU	KOPAGANJ	269981	FIROZPUR	196834	PHIROJPUR	947	1230	418,200.00	292,740.00	125,460.00
29586	MAU	KOPAGANJ	259717	GANGUWABARI	196782	BHAIROPUR	894	1161	394,740.00	276,318.00	118,422.00
29587	MAU	KOPAGANJ	259717	GANGUWABARI	912945	GANGUABAARI	2868	3724	1,266,160.00	886,312.00	379,848.00
29588	MAU	KOPAGANJ	78571	HILSA KODRA	196814	HILSA	896	1163	395,420.00	276,794.00	118,626.00
29589	MAU	KOPAGANJ	78571	HILSA KODRA	196813	KONDRA	975	1266	430,440.00	301,308.00	129,132.00
29590	MAU	KOPAGANJ	78576	JAYRAMGARH	196841	JAYRAMGARH	1287	1671	568,140.00	397,698.00	170,442.00
29591	MAU	KOPAGANJ	269930	KATWANS	196868	KATVAS	1013	1315	447,100.00	312,970.00	134,130.00
29592	MAU	KOPAGANJ	78595	MOLANAPUR	196774	MOLANAPUR	470	610	207,400.00	145,180.00	62,220.00
29593	MAU	KOPAGANJ	78595	MOLANAPUR	196773	NARAN PATTI	193	251	85,340.00	59,738.00	25,602.00
29594	MAU	KOPAGANJ	78596	MUHMMADPUR BABUPUR	196866	MUHMMADPUR MU.INDARA	615	799	271,660.00	190,162.00	81,498.00
29595	MAU	KOPAGANJ	78596	MUHMMADPUR BABUPUR	196867	SHAHPUR URF BABUPUR	1013	1315	447,100.00	312,970.00	134,130.00
29596	MAU	KOPAGANJ	269983	NIJAMUDDINPUR	196805	NIJAMUDDINPUR	1011	1313	446,420.00	312,494.00	133,926.00
29597	MAU	KOPAGANJ	269988	NOKHAT	196788	NAUKHAR	625	812	276,080.00	193,256.00	82,824.00
29598	MAU	KOPAGANJ	269988	NOKHAT	196787	SINHPUR	431	560	190,400.00	133,280.00	57,120.00
29599	MAU	KOPAGANJ	269929	SHEKHWALLIA	196776	REGHAVA SHAHPUR	432	561	190,740.00	133,518.00	57,222.00
29600	MAU	KOPAGANJ	269929	SHEKHWALLIA	196775	SHEKHBALLIA	771	1001	340,340.00	238,238.00	102,102.00
29601	MAU	KOPAGANJ	269982	YUSUFPUR	196853	JAMIN DANI	518	673	228,820.00	160,174.00	68,646.00
29602	MAU	KOPAGANJ	269982	YUSUFPUR	196854	YUSUPH PUR	667	866	294,440.00	206,108.00	88,332.00
29603	MAU	MOHAMMADABAD GOHAN	78611	ALAUDDIN PATTI	197259	ALAUDDIN PATTI	727	944	320,960.00	224,672.00	96,288.00
29604	MAU	MOHAMMADABAD GOHAN	78611	ALAUDDIN PATTI	197265	KUTUBPUR	941	1222	415,480.00	290,836.00	124,644.00
29605	MAU	MOHAMMADABAD GOHAN	78611	ALAUDDIN PATTI	197264	LACHHIMAN PATTI	429	557	189,380.00	132,566.00	56,814.00
29606	MAU	MOHAMMADABAD GOHAN	78612	ALAUDDINPUR	197277	ALAUDDINPUR	590	766	260,440.00	182,308.00	78,132.00
29607	MAU	MOHAMMADABAD GOHAN	78612	ALAUDDINPUR	197285	JAHANIYAPUR	8	10	3,400.00	2,380.00	1,020.00
29608	MAU	MOHAMMADABAD GOHAN	78612	ALAUDDINPUR	197279	KUTUBPUR	407	528	179,520.00	125,664.00	53,856.00
29609	MAU	MOHAMMADABAD GOHAN	78612	ALAUDDINPUR	197276	RASULPUR	527	684	232,560.00	162,792.00	69,768.00
29610	MAU	MOHAMMADABAD GOHAN	78614	ARAILA	197369	ARAILA	1283	1666	566,440.00	396,508.00	169,932.00

SNo.	District Name	Block Name	LGD Gram Panchayat	Gram Panchayat Name	LGD Village Code	Village Name	TOT_P_2011	Projected Population 2023	Total fund	SBM fund (70 %)	CFC (30%)
1	2	3	4	5	6	7	8	9	10	11	12
29611	MAU	MOHAMMADABAD GOHAN	78614	ARAILA	197370	BHOWRAJPUR	254	330	112,200.00	78,540.00	33,660.00
29612	MAU	MOHAMMADABAD GOHAN	78614	ARAILA	197368	CHAK BHIKA	1258	1633	555,220.00	388,654.00	166,566.00
29613	MAU	MOHAMMADABAD GOHAN	78614	ARAILA	197367	MOHIUDDINPUR	2	3	1,020.00	714.00	306.00
29614	MAU	MOHAMMADABAD GOHAN	78614	ARAILA	197372	SHAMBHUPUR	361	469	159,460.00	111,622.00	47,838.00
29615	MAU	MOHAMMADABAD GOHAN	78616	ATRARI	197678	ATRARI	5555	7213	5,085,165.00	3,559,615.50	1,525,549.50
29616	MAU	MOHAMMADABAD GOHAN	78616	ATRARI	197253	DHAURAHARA	625	812	276,080.00	193,256.00	82,824.00
29617	MAU	MOHAMMADABAD GOHAN	78626	BHADWA	197206	BHADWA	976	1267	430,780.00	301,546.00	129,234.00
29618	MAU	MOHAMMADABAD GOHAN	78626	BHADWA	197208	BHOPATPUR	760	987	335,580.00	234,906.00	100,674.00
29619	MAU	MOHAMMADABAD GOHAN	78626	BHADWA	197207	EKDANGI SAIR	148	192	65,280.00	45,696.00	19,584.00
29620	MAU	MOHAMMADABAD GOHAN	78626	BHADWA	197209	KHUSHHALPUR	394	512	174,080.00	121,856.00	52,224.00
29621	MAU	MOHAMMADABAD GOHAN	78630	BHATPARA	197245	BHATPARA	749	973	330,820.00	231,574.00	99,246.00
29622	MAU	MOHAMMADABAD GOHAN	78630	BHATPARA	197240	CHAK BHADWA	272	353	120,020.00	84,014.00	36,006.00
29623	MAU	MOHAMMADABAD GOHAN	78630	BHATPARA	197244	DHAURAHRA	625	812	276,080.00	193,256.00	82,824.00
29624	MAU	MOHAMMADABAD GOHAN	78630	BHATPARA	197246	KUKDIPUR	82	106	36,040.00	25,228.00	10,812.00
29625	MAU	MOHAMMADABAD GOHAN	78630	BHATPARA	197247	RANIPUR	100	130	44,200.00	30,940.00	13,260.00
29626	MAU	MOHAMMADABAD GOHAN	270652	BIJOULI	197195	BAIRAMPUR	77	100	34,000.00	23,800.00	10,200.00
29627	MAU	MOHAMMADABAD GOHAN	270652	BIJOULI	197196	BIJOVLI	822	1067	362,780.00	253,946.00	108,834.00
29628	MAU	MOHAMMADABAD GOHAN	270652	BIJOULI	197197	JOLHAPUR	269	349	118,660.00	83,062.00	35,598.00
29629	MAU	MOHAMMADABAD GOHAN	78622	CHAK BARBOJHI	197220	BARBOCHI	693	900	306,000.00	214,200.00	91,800.00
29630	MAU	MOHAMMADABAD GOHAN	78622	CHAK BARBOJHI	197221	CHAKVAL BHOCHI	1070	1389	472,260.00	330,582.00	141,678.00
29631	MAU	MOHAMMADABAD GOHAN	78632	CHAK SHAJA	197383	CHAK SHAJA	979	1271	432,140.00	302,498.00	129,642.00
29632	MAU	MOHAMMADABAD GOHAN	78632	CHAK SHAJA	197382	CHAKAUDHI	456	592	201,280.00	140,896.00	60,384.00
29633	MAU	MOHAMMADABAD GOHAN	270007	CHERUI DIH	197312	CHORUI DIH	822	1067	362,780.00	253,946.00	108,834.00
29634	MAU	MOHAMMADABAD GOHAN	270007	CHERUI DIH	197313	KATEHARI MAHUMMADPUR	472	613	208,420.00	145,894.00	62,526.00
29635	MAU	MOHAMMADABAD GOHAN	78638	DAUD PUR	197327	DAUD PUR	1269	1648	560,320.00	392,224.00	168,096.00
29636	MAU	MOHAMMADABAD GOHAN	78641	DEORIA BUJURG	197332	DEWARIYA BUJURG	1268	1646	559,640.00	391,748.00	167,892.00
29637	MAU	MOHAMMADABAD GOHAN	270648	DEORIA KHURD	197333	DEWARIYA KHURD	1128	1465	498,100.00	348,670.00	149,430.00
29638	MAU	MOHAMMADABAD GOHAN	78640	DEOSIPUR	197359	CHAK DEOSIPUR	146	190	64,600.00	45,220.00	19,380.00
29639	MAU	MOHAMMADABAD GOHAN	78640	DEOSIPUR	197358	DEOSIPUR	988	1283	436,220.00	305,354.00	130,866.00
29640	MAU	MOHAMMADABAD GOHAN	78642	DHOLANA	197223	CHAKWARA	283	367	124,780.00	87,346.00	37,434.00
29641	MAU	MOHAMMADABAD GOHAN	78642	DHOLANA	197226	DHOLANA	1277	1658	563,720.00	394,604.00	169,116.00
29642	MAU	MOHAMMADABAD GOHAN	78643	FARIDPUR	197228	FARIDPUR	1872	2431	826,540.00	578,578.00	247,962.00
29643	MAU	MOHAMMADABAD GOHAN	78643	FARIDPUR	197227	HARNASATH	836	1085	368,900.00	258,230.00	110,670.00
29644	MAU	MOHAMMADABAD GOHAN	78643	FARIDPUR	197224	LADUPAR	34	44	14,960.00	10,472.00	4,488.00
29645	MAU	MOHAMMADABAD GOHAN	78643	FARIDPUR	197225	MANAUVAR PUR	96	125	42,500.00	29,750.00	12,750.00
29646	MAU	MOHAMMADABAD GOHAN	270001	GULLI GADH	197330	GULLI GADH	723	939	319,260.00	223,482.00	95,778.00
29647	MAU	MOHAMMADABAD GOHAN	270001	GULLI GADH	197329	JUDAN PUR	655	850	289,000.00	202,300.00	86,700.00
29648	MAU	MOHAMMADABAD GOHAN	78645	HAFIZPUR	197315	CHISTIPATTI	740	961	326,740.00	228,718.00	98,022.00
29649	MAU	MOHAMMADABAD GOHAN	78645	HAFIZPUR	197323	HAFIZPUR	861	1118	380,120.00	266,084.00	114,036.00
29650	MAU	MOHAMMADABAD GOHAN	270649	HINDOLA	197341	BARSAWA	421	547	185,980.00	130,186.00	55,794.00
29651	MAU	MOHAMMADABAD GOHAN	270649	HINDOLA	197331	HINDOLA	704	914	310,760.00	217,532.00	93,228.00
29652	MAU	MOHAMMADABAD GOHAN	270649	HINDOLA	197342	RANPUR	80	104	35,360.00	24,752.00	10,608.00

SNo.	District Name	Block Name	LGD Gram Panchayat	Gram Panchayat Name	LGD Village Code	Village Name	TOT_P_2011	Projected Population 2023	Total fund	SBM fund (70 %)	CFC (30%)
1	2	3	4	5	6	7	8	9	10	11	12
29653	MAU	MOHAMMADABAD GOHAN	270008	JAMALPUR	197307	JAMALPUR	1067	1385	470,900.00	329,630.00	141,270.00
29654	MAU	MOHAMMADABAD GOHAN	78647	JAMUI	197348	JAMUI	1171	1520	516,800.00	361,760.00	155,040.00
29655	MAU	MOHAMMADABAD GOHAN	78647	JAMUI	197347	TADWAN CHAUBAPUR	573	744	252,960.00	177,072.00	75,888.00
29656	MAU	MOHAMMADABAD GOHAN	269997	KAMALPUR PAHADPUR	197357	ALIPUR	131	170	57,800.00	40,460.00	17,340.00
29657	MAU	MOHAMMADABAD GOHAN	269997	KAMALPUR PAHADPUR	197356	KAMALPUR PAHARPUR	687	892	303,280.00	212,296.00	90,984.00
29658	MAU	MOHAMMADABAD GOHAN	269997	KAMALPUR PAHADPUR	197355	SADDHUPUR	638	828	281,520.00	197,064.00	84,456.00
29659	MAU	MOHAMMADABAD GOHAN	78649	KATIVAHA	197328	KATIVAHA	787	1022	347,480.00	243,236.00	104,244.00
29660	MAU	MOHAMMADABAD GOHAN	78649	KATIVAHA	197320	SAHABUDIN PUR	850	1104	375,360.00	262,752.00	112,608.00
29661	MAU	MOHAMMADABAD GOHAN	78652	KHADGILIYA	197303	KHARGILIYA	847	1100	374,000.00	261,800.00	112,200.00
29662	MAU	MOHAMMADABAD GOHAN	78652	KHADGILIYA	197298	TIPAKKABAD	932	1210	411,400.00	287,980.00	123,420.00
29663	MAU	MOHAMMADABAD GOHAN	78651	KHAIRABAD	197679	KHARAVAD	13016	16900	11,914,500.00	8,340,150.00	3,574,350.00
29664	MAU	MOHAMMADABAD GOHAN	78655	MAKRI	197203	FULWARIA	679	882	299,880.00	209,916.00	89,964.00
29665	MAU	MOHAMMADABAD GOHAN	78655	MAKRI	197210	KUTUBPUR	344	447	151,980.00	106,386.00	45,594.00
29666	MAU	MOHAMMADABAD GOHAN	78655	MAKRI	197203	MAKRI	679	882	299,880.00	209,916.00	89,964.00
29667	MAU	MOHAMMADABAD GOHAN	78659	NAGADOPUR	197281	CHANDPATTI	448	582	197,880.00	138,516.00	59,364.00
29668	MAU	MOHAMMADABAD GOHAN	78659	NAGADOPUR	197283	NAGADOPUR	543	705	239,700.00	167,790.00	71,910.00
29669	MAU	MOHAMMADABAD GOHAN	78659	NAGADOPUR	197293	THAKURI PATTI	568	737	250,580.00	175,406.00	75,174.00
29670	MAU	MOHAMMADABAD GOHAN	78663	NASOPUR	197237	ABDULLAH PUR	689	895	304,300.00	213,010.00	91,290.00
29671	MAU	MOHAMMADABAD GOHAN	78663	NASOPUR	197242	DIYADOKI	11	14	4,760.00	3,332.00	1,428.00
29672	MAU	MOHAMMADABAD GOHAN	78663	NASOPUR	197238	JAMIN NASOPUR	439	570	193,800.00	135,660.00	58,140.00
29673	MAU	MOHAMMADABAD GOHAN	78663	NASOPUR	197236	MANIK PUR	81	105	35,700.00	24,990.00	10,710.00
29674	MAU	MOHAMMADABAD GOHAN	78663	NASOPUR	197241	NASOPUR	919	1193	405,620.00	283,934.00	121,686.00
29675	MAU	MOHAMMADABAD GOHAN	269999	NEWADA	197363	NEWADA	1256	1631	554,540.00	388,178.00	166,362.00
29676	MAU	MOHAMMADABAD GOHAN	270004	NONIYAPUR	197316	JAHANIYAPUR	599	778	264,520.00	185,164.00	79,356.00
29677	MAU	MOHAMMADABAD GOHAN	270004	NONIYAPUR	197317	NONIYAPUR	646	839	285,260.00	199,682.00	85,578.00
29678	MAU	MOHAMMADABAD GOHAN	270655	QYAMPUR	197295	KAYAMPUR	1067	1385	470,900.00	329,630.00	141,270.00
29679	MAU	MOHAMMADABAD GOHAN	270013	RAMPUR KADHI	197215	RAMPUR KADHI	778	1010	343,400.00	240,380.00	103,020.00
29680	MAU	MOHAMMADABAD GOHAN	270013	RAMPUR KADHI	197217	RUKUNPUR	387	502	170,680.00	119,476.00	51,204.00
29681	MAU	MOHAMMADABAD GOHAN	270018	SAHUWARI	197199	ISHAHAKPUR	391	508	172,720.00	120,904.00	51,816.00
29682	MAU	MOHAMMADABAD GOHAN	270018	SAHUWARI	197204	JASOPUR	161	209	71,060.00	49,742.00	21,318.00
29683	MAU	MOHAMMADABAD GOHAN	270018	SAHUWARI	197205	NAGAHRA	192	249	84,660.00	59,262.00	25,398.00
29684	MAU	MOHAMMADABAD GOHAN	270018	SAHUWARI	197201	SAHUWARI	472	613	208,420.00	145,894.00	62,526.00
29685	MAU	MOHAMMADABAD GOHAN	78667	SAIDPUR	197319	RAIKAR	355	461	156,740.00	109,718.00	47,022.00
29686	MAU	MOHAMMADABAD GOHAN	78667	SAIDPUR	197318	SAIDPUR	1251	1624	552,160.00	386,512.00	165,648.00
29687	MAU	MOHAMMADABAD GOHAN	78669	SALEMPUR	197219	SALEMPUR	919	1193	405,620.00	283,934.00	121,686.00
29688	MAU	MOHAMMADABAD GOHAN	78669	SALEMPUR	197222	WARA	402	522	177,480.00	124,236.00	53,244.00
29689	MAU	MOHAMMADABAD GOHAN	78670	SARAYA	197273	PRADHAN PUR	798	1036	352,240.00	246,568.00	105,672.00
29690	MAU	MOHAMMADABAD GOHAN	78670	SARAYA	197274	SARAYA	1147	1489	506,260.00	354,382.00	151,878.00
29691	MAU	MOHAMMADABAD GOHAN	78668	SARKANDA	197198	MEHNAJPUR	162	210	71,400.00	49,980.00	21,420.00
29692	MAU	MOHAMMADABAD GOHAN	78668	SARKANDA	197194	SAKRANDA	931	1209	411,060.00	287,742.00	123,318.00
29693	MAU	MOHAMMADABAD GOHAN	78673	SAUSARAWAN	197335	KAMALUDDINPUR	310	403	137,020.00	95,914.00	41,106.00
29694	MAU	MOHAMMADABAD GOHAN	78673	SAUSARAWAN	197334	SOSARAWAN	1061	1378	468,520.00	327,964.00	140,556.00

SNo.	District Name	Block Name	LGD Gram Panchayat	Gram Panchayat Name	LGD Village Code	Village Name	TOT_P_2011	Projected Population 2023	Total fund	SBM fund (70 %)	CFC (30%)
1	2	3	4	5	6	7	8	9	10	11	12
29695	MAU	MOHAMMADABAD GOHAN	78673	SAUSARAWAN	197336	VABNAPURA	249	323	109,820.00	76,874.00	32,946.00
29696	MAU	MOHAMMADABAD GOHAN	78677	TAWAKKALPUR	197291	KAYAMUDDINPUR	631	819	278,460.00	194,922.00	83,538.00
29697	MAU	MOHAMMADABAD GOHAN	78677	TAWAKKALPUR	197292	SEKHAHAMADPUR	558	725	246,500.00	172,550.00	73,950.00
29698	MAU	MOHAMMADABAD GOHAN	78677	TAWAKKALPUR	197294	TAWAKALPUR	848	1101	374,340.00	262,038.00	112,302.00
29699	MAU	MOHAMMADABAD GOHAN	78679	TULASIPUR KODHWA	197306	TULASIPUR KODHWA	1330	1727	587,180.00	411,026.00	176,154.00
29700	MAU	MOHAMMADABAD GOHAN	270005	UMMAN PUR	197263	KUSAHA MAPHI	191	248	84,320.00	59,024.00	25,296.00
29701	MAU	MOHAMMADABAD GOHAN	270005	UMMAN PUR	197260	TANDAWA JARGAR	705	915	311,100.00	217,770.00	93,330.00
29702	MAU	MOHAMMADABAD GOHAN	270005	UMMAN PUR	197262	UMMAN PUR	821	1066	362,440.00	253,708.00	108,732.00
29703	MAU	PARDAHA	78684	BABUAPUR	196956	BABUAPUR	1242	1613	548,420.00	383,894.00	164,526.00
29704	MAU	PARDAHA	78684	BABUAPUR	196955	JAHNIAPUR	7	9	3,060.00	2,142.00	918.00
29705	MAU	PARDAHA	78684	BABUAPUR	196954	SINGHAW	882	1145	389,300.00	272,510.00	116,790.00
29706	MAU	PARDAHA	270579	BHAWNATHPUR	196996	BHAWNATHPUR	1254	1628	553,520.00	387,464.00	166,056.00
29707	MAU	PARDAHA	270577	KANDHERI	197002	KANDHERI	1073	1393	473,620.00	331,534.00	142,086.00
29708	MAU	PARDAHA	78713	PIPRIDEEH	196958	HANSPUR	540	701	238,340.00	166,838.00	71,502.00
29709	MAU	PARDAHA	78713	PIPRIDEEH	196951	PIPRI	1306	1696	576,640.00	403,648.00	172,992.00
29710	MAU	PARDAHA	78721	SARYARAGHUNATHPUR	196967	BHELSATH	470	610	207,400.00	145,180.00	62,220.00
29711	MAU	PARDAHA	78721	SARYARAGHUNATHPUR	196975	RAGHUNATHPUR	611	793	269,620.00	188,734.00	80,886.00
29712	MAU	PARDAHA	78721	SARYARAGHUNATHPUR	196974	SARYA	915	1188	403,920.00	282,744.00	121,176.00
29713	MAU	PARDAHA	78722	SUARA BOJH	196946	PAHARPUR	670	870	295,800.00	207,060.00	88,740.00
29714	MAU	PARDAHA	78722	SUARA BOJH	196944	SUARA BOJH	1052	1366	464,440.00	325,108.00	139,332.00
29715	MAU	PARDAHA	78722	SUARA BOJH	196947	USMANPUR	142	184	62,560.00	43,792.00	18,768.00
29716	MAU	PARDAHA	78728	UMAPUR	196989	CHAKIYA	180	234	79,560.00	55,692.00	23,868.00
29717	MAU	PARDAHA	78728	UMAPUR	196990	UMAPUR	1018	1322	449,480.00	314,636.00	134,844.00
29718	MAU	PARDAHA	78728	UMAPUR	196991	WAJIRPATTI	405	526	178,840.00	125,188.00	53,652.00
29719	MAU	RANIPUR	78731	ALI NAGAR	197670	ALI NAGER	1289	1674	569,160.00	398,412.00	170,748.00
29720	MAU	RANIPUR	78731	ALI NAGAR	197669	BHOBAWAJALALPUR	280	364	123,760.00	86,632.00	37,128.00
29721	MAU	RANIPUR	78731	ALI NAGAR	197668	SACHVI DHARU	68	88	29,920.00	20,944.00	8,976.00
29722	MAU	RANIPUR	78731	ALI NAGAR	197666	SETURH HARIKESH	439	570	193,800.00	135,660.00	58,140.00
29723	MAU	RANIPUR	78731	ALI NAGAR	197667	SHER PUR	141	183	62,220.00	43,554.00	18,666.00
29724	MAU	RANIPUR	78734	AMARSEPUR	197547	AMARSEPUR	471	612	208,080.00	145,656.00	62,424.00
29725	MAU	RANIPUR	78734	AMARSEPUR	197546	GAGANPUR	160	208	70,720.00	49,504.00	21,216.00
29726	MAU	RANIPUR	78734	AMARSEPUR	197544	KHAKHUN JALIM	209	271	92,140.00	64,498.00	27,642.00
29727	MAU	RANIPUR	78734	AMARSEPUR	197545	KHURD KARMI	380	493	167,620.00	117,334.00	50,286.00
29728	MAU	RANIPUR	78735	AMIRAHA	197635	AMIRAHA	1017	1320	448,800.00	314,160.00	134,640.00
29729	MAU	RANIPUR	78735	AMIRAHA	197638	KHURDHARPUR	192	249	84,660.00	59,262.00	25,398.00
29730	MAU	RANIPUR	78735	AMIRAHA	197636	MADAWA	197	256	87,040.00	60,928.00	26,112.00
29731	MAU	RANIPUR	78735	AMIRAHA	197634	PALIAYA	719	934	317,560.00	222,292.00	95,268.00
29732	MAU	RANIPUR	78735	AMIRAHA	197637	SAKHINI	129	167	56,780.00	39,746.00	17,034.00
29733	MAU	RANIPUR	78736	ASALPUR	197617	ABDULLAHPUR	748	971	330,140.00	231,098.00	99,042.00
29734	MAU	RANIPUR	78736	ASALPUR	197618	ASLPUR	1065	1383	470,220.00	329,154.00	141,066.00
29735	MAU	RANIPUR	78742	BARWA	197527	BAMHUR	533	692	235,280.00	164,696.00	70,584.00
29736	MAU	RANIPUR	78742	BARWA	197525	BARWA	662	860	292,400.00	204,680.00	87,720.00

SNo.	District Name	Block Name	LGD Gram Panchayat	Gram Panchayat Name	LGD Village Code	Village Name	TOT_P_2011	Projected Population 2023	Total fund	SBM fund (70 %)	CFC (30%)
1	2	3	4	5	6	7	8	9	10	11	12
29737	MAU	RANIPUR	78742	BARWA	197520	DWARIKAPUR	392	509	173,060.00	121,142.00	51,918.00
29738	MAU	RANIPUR	78743	BASARATPUR	197390	BASARATPUR	891	1157	393,380.00	275,366.00	118,014.00
29739	MAU	RANIPUR	78743	BASARATPUR	197389	MAHATABPUR	211	274	93,160.00	65,212.00	27,948.00
29740	MAU	RANIPUR	78745	BHAWREPUR	197409	BHAWREPUR	1290	1675	569,500.00	398,650.00	170,850.00
29741	MAU	RANIPUR	259718	BRAHMANPURA UTTARI	197497	BRAMAN PUR UTTARI	1129	1466	498,440.00	348,908.00	149,532.00
29742	MAU	RANIPUR	259718	BRAHMANPURA UTTARI	197499	HUDHARAN	343	445	151,300.00	105,910.00	45,390.00
29743	MAU	RANIPUR	259716	CHALHA	197480	TIYARA	243	316	107,440.00	75,208.00	32,232.00
29744	MAU	RANIPUR	259716	CHALHA	197481	VINODPUR	334	434	147,560.00	103,292.00	44,268.00
29745	MAU	RANIPUR	78753	CHITVISHAON	197511	CHITVISHAW	784	1018	346,120.00	242,284.00	103,836.00
29746	MAU	RANIPUR	78753	CHITVISHAON	197510	DAULSEPUR	42	55	18,700.00	13,090.00	5,610.00
29747	MAU	RANIPUR	78753	CHITVISHAON	197509	HAKARIPUR	99	129	43,860.00	30,702.00	13,158.00
29748	MAU	RANIPUR	78753	CHITVISHAON	197515	KANAKPUR	240	312	106,080.00	74,256.00	31,824.00
29749	MAU	RANIPUR	78753	CHITVISHAON	197512	KATGHARA	143	186	63,240.00	44,268.00	18,972.00
29750	MAU	RANIPUR	78753	CHITVISHAON	197517	NEWADA	381	495	168,300.00	117,810.00	50,490.00
29751	MAU	RANIPUR	78753	CHITVISHAON	197516	SARAI SIDHARI	13	17	5,780.00	4,046.00	1,734.00
29752	MAU	RANIPUR	78753	CHITVISHAON	197514	USARI	206	267	90,780.00	63,546.00	27,234.00
29753	MAU	RANIPUR	78754	DADARI	197530	ABUPUR	907	1178	400,520.00	280,364.00	120,156.00
29754	MAU	RANIPUR	78754	DADARI	197531	DARARI	253	328	111,520.00	78,064.00	33,456.00
29755	MAU	RANIPUR	78754	DADARI	197528	HUSENABAD	601	780	265,200.00	185,640.00	79,560.00
29756	MAU	RANIPUR	78754	DADARI	197529	JAGDISHPUR	147	191	64,940.00	45,458.00	19,482.00
29757	MAU	RANIPUR	78756	DEVKHARI	197621	DAUDPUR	89	116	39,440.00	27,608.00	11,832.00
29758	MAU	RANIPUR	78756	DEVKHARI	197624	DEVKHARI	1319	1713	582,420.00	407,694.00	174,726.00
29759	MAU	RANIPUR	78756	DEVKHARI	197620	IMLIYA	178	231	78,540.00	54,978.00	23,562.00
29760	MAU	RANIPUR	78756	DEVKHARI	197628	KHIRIJPUR	438	569	193,460.00	135,422.00	58,038.00
29761	MAU	RANIPUR	78756	DEVKHARI	197622	MUBARAKPUR	75	97	32,980.00	23,086.00	9,894.00
29762	MAU	RANIPUR	78756	DEVKHARI	197622	MUBARAKPUR MU.DEVKHARI	75	97	32,980.00	23,086.00	9,894.00
29763	MAU	RANIPUR	78756	DEVKHARI	197627	ROPANANDPUR	303	393	133,620.00	93,534.00	40,086.00
29764	MAU	RANIPUR	78758	DURJEPUR	197429	BABHANPURA	422	548	186,320.00	130,424.00	55,896.00
29765	MAU	RANIPUR	78758	DURJEPUR	197428	BARHA	619	804	273,360.00	191,352.00	82,008.00
29766	MAU	RANIPUR	78758	DURJEPUR	197431	DURJEPUR	686	891	302,940.00	212,058.00	90,882.00
29767	MAU	RANIPUR	78758	DURJEPUR	197430	NARSINGHPUR	618	802	272,680.00	190,876.00	81,804.00
29768	MAU	RANIPUR	270571	EKADANGA	197407	EKADANGA	1208	1568	533,120.00	373,184.00	159,936.00
29769	MAU	RANIPUR	78759	FATEHPUR	197464	FATEHPUR	4574	5939	4,186,995.00	2,930,896.50	1,256,098.50
29770	MAU	RANIPUR	78761	GOPALPUR RAKSHARAY	197471	DADOPUR	219	284	96,560.00	67,592.00	28,968.00
29771	MAU	RANIPUR	78761	GOPALPUR RAKSHARAY	197470	GOPALPUR RAKSHARAY	946	1228	417,520.00	292,264.00	125,256.00
29772	MAU	RANIPUR	78761	GOPALPUR RAKSHARAY	197473	KINNUPUR	496	644	218,960.00	153,272.00	65,688.00
29773	MAU	RANIPUR	78762	HAFIJPUR	197600	FATTEPUR	657	853	290,020.00	203,014.00	87,006.00
29774	MAU	RANIPUR	78769	KARMI KHAS	197538	FARDEVA MU. KARMI	57	74	25,160.00	17,612.00	7,548.00
29775	MAU	RANIPUR	78769	KARMI KHAS	197540	FATEHPUR MU. KARMI	495	643	218,620.00	153,034.00	65,586.00
29776	MAU	RANIPUR	270565	KARPIYA	197439	KARAMCHAURA	377	489	166,260.00	116,382.00	49,878.00
29777	MAU	RANIPUR	270565	KARPIYA	197438	KARPIYA	1126	1462	497,080.00	347,956.00	149,124.00
29778	MAU	RANIPUR	78806	KATGHAR SANJAR	197599	AWASTHI CHAK	148	192	65,280.00	45,696.00	19,584.00

SNo.	District Name	Block Name	LGD Gram Panchayat	Gram Panchayat Name	LGD Village Code	Village Name	TOT_P_2011	Projected Population 2023	Total fund	SBM fund (70 %)	CFC (30%)
1	2	3	4	5	6	7	8	9	10	11	12
29779	MAU	RANIPUR	78806	KATGHAR SANJAR	197587	BAKHTIYAR CHAK	138	179	60,860.00	42,602.00	18,258.00
29780	MAU	RANIPUR	78806	KATGHAR SANJAR	197597	BASTI CHAK	235	305	103,700.00	72,590.00	31,110.00
29781	MAU	RANIPUR	78806	KATGHAR SANJAR	197595	IBRAHIM CHAK	423	549	186,660.00	130,662.00	55,998.00
29782	MAU	RANIPUR	78806	KATGHAR SANJAR	197604	MAHMUDA VA	248	322	109,480.00	76,636.00	32,844.00
29783	MAU	RANIPUR	78806	KATGHAR SANJAR	197596	MOLNA CHAK	264	343	116,620.00	81,634.00	34,986.00
29784	MAU	RANIPUR	78806	KATGHAR SANJAR	197605	RAJAPUR	354	460	156,400.00	109,480.00	46,920.00
29785	MAU	RANIPUR	78806	KATGHAR SANJAR	197598	TENDUAR URF KATGHAR SANJAR	759	985	334,900.00	234,430.00	100,470.00
29786	MAU	RANIPUR	78774	KHIRKHAND	197444	KHIRKHAND	1214	1576	535,840.00	375,088.00	160,752.00
29787	MAU	RANIPUR	78774	KHIRKHAND	197445	PRABHUTANDA	547	710	241,400.00	168,980.00	72,420.00
29788	MAU	RANIPUR	78776	KONDAR	197507	BHADAURA	35	45	15,300.00	10,710.00	4,590.00
29789	MAU	RANIPUR	78776	KONDAR	197513	HAKAM	202	262	89,080.00	62,356.00	26,724.00
29790	MAU	RANIPUR	78776	KONDAR	197508	KAKARHA	666	865	294,100.00	205,870.00	88,230.00
29791	MAU	RANIPUR	78776	KONDAR	197522	KONDAR	708	919	312,460.00	218,722.00	93,738.00
29792	MAU	RANIPUR	78777	LAREWA	197616	GALIB PUR	756	982	333,880.00	233,716.00	100,164.00
29793	MAU	RANIPUR	78777	LAREWA	197625	LAREWA	938	1218	414,120.00	289,884.00	124,236.00
29794	MAU	RANIPUR	270570	MAKHUNI	197412	DASWARI	370	480	163,200.00	114,240.00	48,960.00
29795	MAU	RANIPUR	270570	MAKHUNI	197413	MAKHUNI	988	1283	436,220.00	305,354.00	130,866.00
29796	MAU	RANIPUR	78781	MIRJAPUR	197659	MIRJAPUR	622	808	274,720.00	192,304.00	82,416.00
29797	MAU	RANIPUR	78785	NASIRPUR	197611	BHAGAVANPUR CHAK	112	145	49,300.00	34,510.00	14,790.00
29798	MAU	RANIPUR	78785	NASIRPUR	197608	NASIRPUR	1329	1726	586,840.00	410,788.00	176,052.00
29799	MAU	RANIPUR	78785	NASIRPUR	197610	SIKANDERPUR	541	702	238,680.00	167,076.00	71,604.00
29800	MAU	RANIPUR	78785	NASIRPUR	197612	TIWARIPUR	25	32	10,880.00	7,616.00	3,264.00
29801	MAU	RANIPUR	270561	PALIYA SECOND	197647	MUSEPUR	98	127	43,180.00	30,226.00	12,954.00
29802	MAU	RANIPUR	270561	PALIYA SECOND	197640	PALIYA	1048	1361	462,740.00	323,918.00	138,822.00
29803	MAU	RANIPUR	78791	RAIPUR	197648	MAHRAWAPUR	400	519	176,460.00	123,522.00	52,938.00
29804	MAU	RANIPUR	78791	RAIPUR	197641	RAIPUR	732	950	323,000.00	226,100.00	96,900.00
29805	MAU	RANIPUR	270576	RASULPUR	197591	RASULPUR	770	1000	340,000.00	238,000.00	102,000.00
29806	MAU	RANIPUR	78795	SAMAUDDINPUR	197542	HASANBAD	283	367	124,780.00	87,346.00	37,434.00
29807	MAU	RANIPUR	78795	SAMAUDDINPUR	197549	KATGHAR KAYAM	450	584	198,560.00	138,992.00	59,568.00
29808	MAU	RANIPUR	78795	SAMAUDDINPUR	197548	NASIRUDDINPUR	492	639	217,260.00	152,082.00	65,178.00
29809	MAU	RANIPUR	78795	SAMAUDDINPUR	197541	NIZAMPUR MU. KARMI	145	188	63,920.00	44,744.00	19,176.00
29810	MAU	RANIPUR	78795	SAMAUDDINPUR	197550	PREMA PATTI	49	64	21,760.00	15,232.00	6,528.00
29811	MAU	RANIPUR	78795	SAMAUDDINPUR	197552	SAMAUDDINPUR	804	1044	354,960.00	248,472.00	106,488.00
29812	MAU	RANIPUR	78795	SAMAUDDINPUR	197551	SAWANIPUR	76	99	33,660.00	23,562.00	10,098.00
29813	MAU	RANIPUR	78794	SECHUI BELBHADRA	197665	BHATAULI	600	779	264,860.00	185,402.00	79,458.00
29814	MAU	RANIPUR	78794	SECHUI BELBHADRA	197672	FAKHURANPUR	37	48	16,320.00	11,424.00	4,896.00
29815	MAU	RANIPUR	78794	SECHUI BELBHADRA	197673	NOORPUR	181	235	79,900.00	55,930.00	23,970.00
29816	MAU	RANIPUR	78794	SECHUI BELBHADRA	197671	SACHUI BELBHADRA	791	1027	349,180.00	244,426.00	104,754.00
29817	MAU	RANIPUR	270567	SIGADI	197391	SIGARI	1009	1310	445,400.00	311,780.00	133,620.00
29818	MAU	RANIPUR	78800	SOHRABPUR	197384	HALIMABAD	1258	1633	555,220.00	388,654.00	166,566.00
29819	MAU	RANIPUR	78800	SOHRABPUR	197385	SOHRABPUR	1306	1696	576,640.00	403,648.00	172,992.00
29820	MAU	RANIPUR	78802	SULTANIPUR	197537	BIBIPUR MU,SULTANIPUR	257	334	113,560.00	79,492.00	34,068.00

SNo.	District Name	Block Name	LGD Gram Panchayat	Gram Panchayat Name	LGD Village Code	Village Name	TOT_P_2011	Projected Population 2023	Total fund	SBM fund (70 %)	CFC (30%)
1	2	3	4	5	6	7	8	9	10	11	12
29821	MAU	RANIPUR	78802	SULTANIPUR	197534	HIRAPUR	537	697	236,980.00	165,886.00	71,094.00
29822	MAU	RANIPUR	78802	SULTANIPUR	197543	NIZAMPUR MU, SULTANIPUR	478	621	211,140.00	147,798.00	63,342.00
29823	MAU	RANIPUR	78802	SULTANIPUR	197533	SULTANIPUR	1114	1446	491,640.00	344,148.00	147,492.00
29824	MAU	RANIPUR	78802	SULTANIPUR	197536	YERDEVA MU SULTANIPUR	69	90	30,600.00	21,420.00	9,180.00
29825	MAU	RANIPUR	270568	SULTANPUR	197397	SANSHARPATTI	466	605	205,700.00	143,990.00	61,710.00
29826	MAU	RANIPUR	270568	SULTANPUR	197396	SULTANPUR	956	1241	421,940.00	295,358.00	126,582.00
29827	MAU	RANIPUR	78803	TAHIRPUR	197440	JANAIPUR	357	464	157,760.00	110,432.00	47,328.00
29828	MAU	RANIPUR	78803	TAHIRPUR	197441	TAHIRPUR	1185	1539	523,260.00	366,282.00	156,978.00
29829	MAU	RANIPUR	78807	UMTI	197442	GOPALPUR	332	431	146,540.00	102,578.00	43,962.00
29830	MAU	RANIPUR	78807	UMTI	197447	RATANPUR	386	501	170,340.00	119,238.00	51,102.00
29831	MAU	RANIPUR	78807	UMTI	197446	TANDWA MU. PALIYA	543	705	239,700.00	167,790.00	71,910.00
29832	MAU	RANIPUR	78807	UMTI	197443	UMTI	888	1153	392,020.00	274,414.00	117,606.00
29833	MAU	RANIPUR	78809	UTRAJPUR	197388	JAIGAWA	801	1040	353,600.00	247,520.00	106,080.00
29834	MAU	RANIPUR	78809	UTRAJPUR	197392	SAHABUDDINPUR	208	270	91,800.00	64,260.00	27,540.00
29835	MAU	RANIPUR	78809	UTRAJPUR	197387	SUKHPURA	125	162	55,080.00	38,556.00	16,524.00
29836	MAU	RANIPUR	78809	UTRAJPUR	197386	UTRAJPUR	1301	1689	574,260.00	401,982.00	172,278.00
29837	MAU	RATANPURA	270587	ATURAU PANDEY	197092	ATURAU PANDEY	1086	1410	479,400.00	335,580.00	143,820.00
29838	MAU	RATANPURA	78812	BAHARWAR	197105	BAHARWAR	1236	1605	545,700.00	381,990.00	163,710.00
29839	MAU	RATANPURA	78812	BAHARWAR	197106	IKBALPUR	368	478	162,520.00	113,764.00	48,756.00
29840	MAU	RATANPURA	270597	BAKRABAD	197024	BAKRABAD	1062	1379	468,860.00	328,202.00	140,658.00
29841	MAU	RATANPURA	270602	BASTI	197101	BASTI	1109	1440	489,600.00	342,720.00	146,880.00
29842	MAU	RATANPURA	270653	BILOUWA	197147	BILOWA	1065	1383	470,220.00	329,154.00	141,066.00
29843	MAU	RATANPURA	78823	DEWDAH	197136	DEWDAH	1195	1552	527,680.00	369,376.00	158,304.00
29844	MAU	RATANPURA	78823	DEWDAH	197135	ILM KABIRPUR	270	351	119,340.00	83,538.00	35,802.00
29845	MAU	RATANPURA	78823	DEWDAH	197138	SAMOGAR	627	814	276,760.00	193,732.00	83,028.00
29846	MAU	RATANPURA	78834	JAGDIPUR	197128	JAGDIPUR	1534	1992	677,280.00	474,096.00	203,184.00
29847	MAU	RATANPURA	78834	JAGDIPUR	197132	GODHA	413	536	182,240.00	127,568.00	54,672.00
29848	MAU	RATANPURA	78834	JAGDIPUR	197127	PADUKIPUR	58	75	25,500.00	17,850.00	7,650.00
29849	MAU	RATANPURA	78834	JAGDIPUR	197126	RATANPUR	317	412	140,080.00	98,056.00	42,024.00
29850	MAU	RATANPURA	78839	KARUAT	197155	DIH TILAK THAKUR	277	360	122,400.00	85,680.00	36,720.00
29851	MAU	RATANPURA	78839	KARUAT	197153	KARUAT	1322	1716	583,440.00	408,408.00	175,032.00
29852	MAU	RATANPURA	78839	KARUAT	197154	TAJPUR BARI	390	506	172,040.00	120,428.00	51,612.00
29853	MAU	RATANPURA	78840	KHALISPUR	197140	KHALISPUR	2278	2958	1,005,720.00	704,004.00	301,716.00
29854	MAU	RATANPURA	78840	KHALISPUR	197119	GOBRIYA	719	934	317,560.00	222,292.00	95,268.00
29855	MAU	RATANPURA	270594	KHARARGADI	197053	KHARARGADI	1203	1562	531,080.00	371,756.00	159,324.00
29856	MAU	RATANPURA	270594	KHARARGADI	197055	MALARIA	49	64	21,760.00	15,232.00	6,528.00
29857	MAU	RATANPURA	270594	KHARARGADI	197054	TURK GANDAVA	299	388	131,920.00	92,344.00	39,576.00
29858	MAU	RATANPURA	270600	KONHIA	197186	KONIA	1257	1632	554,880.00	388,416.00	166,464.00
29859	MAU	RATANPURA	78842	KUDWA	197071	CHAK MANJHRIYA	371	482	163,880.00	114,716.00	49,164.00
29860	MAU	RATANPURA	78842	KUDWA	197070	FARDHA	469	609	207,060.00	144,942.00	62,118.00
29861	MAU	RATANPURA	78842	KUDWA	197069	KUNDAVA	935	1214	412,760.00	288,932.00	123,828.00
29862	MAU	RATANPURA	78847	MALPUR LOHRAI	197060	KADAURA	746	969	329,460.00	230,622.00	98,838.00

SNo.	District Name	Block Name	LGD Gram Panchayat	Gram Panchayat Name	LGD Village Code	Village Name	TOT_P_2011	Projected Population 2023	Total fund	SBM fund (70 %)	CFC (30%)
1	2	3	4	5	6	7	8	9	10	11	12
29863	MAU	RATANPURA	78847	MALPUR LOHRAI	197059	MALPUR LOHRAI	1186	1540	523,600.00	366,520.00	157,080.00
29864	MAU	RATANPURA	78851	MISHRAULI	197032	BHUVALPUR	62	81	27,540.00	19,278.00	8,262.00
29865	MAU	RATANPURA	78851	MISHRAULI	197045	CHAK BHAKHARI	334	434	147,560.00	103,292.00	44,268.00
29866	MAU	RATANPURA	78851	MISHRAULI	197027	HAZIPUR	16	21	7,140.00	4,998.00	2,142.00
29867	MAU	RATANPURA	78851	MISHRAULI	197030	KADIPUR	381	495	168,300.00	117,810.00	50,490.00
29868	MAU	RATANPURA	78851	MISHRAULI	197033	KASBA VINOD	102	132	44,880.00	31,416.00	13,464.00
29869	MAU	RATANPURA	78851	MISHRAULI	197031	MISHRAULI	600	779	264,860.00	185,402.00	79,458.00
29870	MAU	RATANPURA	78851	MISHRAULI	197029	MITTUPUR	357	464	157,760.00	110,432.00	47,328.00
29871	MAU	RATANPURA	78852	MOLNAPUR	197130	ANANT JOT	567	736	250,240.00	175,168.00	75,072.00
29872	MAU	RATANPURA	78852	MOLNAPUR	197131	MOLNAPUR	1255	1630	554,200.00	387,940.00	166,260.00
29873	MAU	RATANPURA	78854	MUHAMMADPUR BARAHIYA	197095	MUHAMMADPUR BARHIA	837	1087	369,580.00	258,706.00	110,874.00
29874	MAU	RATANPURA	78854	MUHAMMADPUR BARAHIYA	197098	MUHWAA	554	719	244,460.00	171,122.00	73,338.00
29875	MAU	RATANPURA	78861	PARMANAND PATTI	197047	AKOLHI	210	273	92,820.00	64,974.00	27,846.00
29876	MAU	RATANPURA	78861	PARMANAND PATTI	197052	DILSHADPUR	602	782	265,880.00	186,116.00	79,764.00
29877	MAU	RATANPURA	78861	PARMANAND PATTI	197044	MANSOOR CHAK	96	125	42,500.00	29,750.00	12,750.00
29878	MAU	RATANPURA	78861	PARMANAND PATTI	197042	NANDANPATTI	57	74	25,160.00	17,612.00	7,548.00
29879	MAU	RATANPURA	78861	PARMANAND PATTI	197041	PARMANAND PATTI	669	869	295,460.00	206,822.00	88,638.00
29880	MAU	RATANPURA	78861	PARMANAND PATTI	197051	RAMPUR	160	208	70,720.00	49,504.00	21,216.00
29881	MAU	RATANPURA	78861	PARMANAND PATTI	197046	ALLIPUR	5	6	2,040.00	1,428.00	612.00
29882	MAU	RATANPURA	78866	RAJMALPUR	197133	JAGARNATHPUR	752	976	331,840.00	232,288.00	99,552.00
29883	MAU	RATANPURA	78866	RAJMALPUR	197122	RAJMALPUR	1193	1549	526,660.00	368,662.00	157,998.00
29884	MAU	RATANPURA	78867	RATANPURA	197189	RATANPURA	4405	5719	4,031,895.00	2,822,326.50	1,209,568.50
29885	MAU	RATANPURA	78871	SAKRA	197017	BIJRI	164	213	72,420.00	50,694.00	21,726.00
29886	MAU	RATANPURA	78871	SAKRA	197028	KIRAT SARAY	505	656	223,040.00	156,128.00	66,912.00
29887	MAU	RATANPURA	78871	SAKRA	197018	SAKRA	897	1165	396,100.00	277,270.00	118,830.00
29888	MAU	RATANPURA	78871	SAKRA	197016	VISHUNPUR	582	756	257,040.00	179,928.00	77,112.00
29889	MAU	RATANPURA	270591	SAMANPURA	197077	BHIMHAR	849	1102	374,680.00	262,276.00	112,404.00
29890	MAU	RATANPURA	270591	SAMANPURA	197076	SHAMATPURA	922	1197	406,980.00	284,886.00	122,094.00
29891	MAU	RATANPURA	270598	SAMHRUWA	197015	MIRPUR	598	776	263,840.00	184,688.00	79,152.00
29892	MAU	RATANPURA	270598	SAMHRUWA	197014	SAMHRUA	934	1213	412,420.00	288,694.00	123,726.00
29893	MAU	RATANPURA	78873	SHAHUWARI	197020	DIHI	269	349	118,660.00	83,062.00	35,598.00
29894	MAU	RATANPURA	78873	SHAHUWARI	197019	SHAHUARI	1209	1570	533,800.00	373,660.00	160,140.00
29895	MEERUT	DAURALA	78878	AKHTYARPUR	118659	AKHTYARPUR	1723	2237	760,580.00	532,406.00	228,174.00
29896	MEERUT	DAURALA	78879	ANDAWALI	118700	ANDAWALI	1346	1748	594,320.00	416,024.00	178,296.00
29897	MEERUT	DAURALA	78883	BATJEORA	118674	BATJEORA	2249	2920	992,800.00	694,960.00	297,840.00
29898	MEERUT	DAURALA	78884	CHARLA	118694	CHARLA	1276	1657	563,380.00	394,366.00	169,014.00
29899	MEERUT	DAURALA	78888	DHANJU	118679	DHANJU	2366	3072	1,044,480.00	731,136.00	313,344.00
29900	MEERUT	DAURALA	78890	GESUPUR BAPHAWAT	118668	GESUPUR BAPHAWAT	2013	2614	888,760.00	622,132.00	266,628.00
29901	MEERUT	DAURALA	264106	IKLAUTA	118678	IKAULTA	1117	1450	493,000.00	345,100.00	147,900.00
29902	MEERUT	DAURALA	78896	KHIRWA NAUABAD	118670	KHIRWA NAUABAD	2086	2708	920,720.00	644,504.00	276,216.00
29903	MEERUT	DAURALA	78906	MUKHTYARPUR NAGLA	118707	MUKHTYARPUR NAGLA	1351	1754	596,360.00	417,452.00	178,908.00
29904	MEERUT	DAURALA	264109	NEHORI	118693	NEHORI	1056	1371	466,140.00	326,298.00	139,842.00

SNo.	District Name	Block Name	LGD Gram Panchayat	Gram Panchayat Name	LGD Village Code	Village Name	TOT_P_2011	Projected Population 2023	Total fund	SBM fund (70 %)	CFC (30%)
1	2	3	4	5	6	7	8	9	10	11	12
29905	MEERUT	DAURALA	78910	PAVLI KHURD	118672	PAVLI KHURD	2317	3008	1,022,720.00	715,904.00	306,816.00
29906	MEERUT	DAURALA	78912	RASULPUR MURADNAGAR	118692	RASULPUR MURADNAGAR	1541	2001	680,340.00	476,238.00	204,102.00
29907	MEERUT	DAURALA	78913	SAMASPUR	118682	SAMASPUR	2106	2734	929,560.00	650,692.00	278,868.00
29908	MEERUT	DAURALA	78914	SAMASPUR SURANI	118667	SAMASPUR SURANI	2105	2733	929,220.00	650,454.00	278,766.00
29909	MEERUT	DAURALA	264111	TANDI	118690	TANDI	1192	1548	526,320.00	368,424.00	157,896.00
29910	MEERUT	DAURALA	78918	ULAKHPUR	118706	ULAKHPUR	1588	2062	701,080.00	490,756.00	210,324.00
29911	MEERUT	HASTINAPUR	78924	BASTORA NORANG	118870	BASTORA NORANG	2107	2736	930,240.00	651,168.00	279,072.00
29912	MEERUT	HASTINAPUR	264097	DARIAPUR	118822	DARIAPUR	1253	1627	553,180.00	387,226.00	165,954.00
29913	MEERUT	HASTINAPUR	264101	GAJRAULA	118829	GAJRAULA	1754	2277	774,180.00	541,926.00	232,254.00
29914	MEERUT	HASTINAPUR	78928	GURHA	118837	GURHA	2179	2829	961,860.00	673,302.00	288,558.00
29915	MEERUT	HASTINAPUR	78929	HIMAUPUR	118835	AKBARPUR ICHCHHABAD	462	600	204,000.00	142,800.00	61,200.00
29916	MEERUT	HASTINAPUR	78929	HIMAUPUR	118836	HIMAUPUR	1519	1972	670,480.00	469,336.00	201,144.00
29917	MEERUT	HASTINAPUR	78930	IKWARA	118816	IKWARA	1951	2533	861,220.00	602,854.00	258,366.00
29918	MEERUT	HASTINAPUR	78932	JHARAKA	118798	AIDALPUR	578	750	255,000.00	178,500.00	76,500.00
29919	MEERUT	HASTINAPUR	78932	JHARAKA	118796	BAMNAULA	3	4	1,360.00	952.00	408.00
29920	MEERUT	HASTINAPUR	78932	JHARAKA	118795	BAMNAULI	466	605	205,700.00	143,990.00	61,710.00
29921	MEERUT	HASTINAPUR	78932	JHARAKA	118799	JHARAKA	733	952	323,680.00	226,576.00	97,104.00
29922	MEERUT	HASTINAPUR	78933	KAREEMPUR	118809	KAREEMPUR	1608	2088	709,920.00	496,944.00	212,976.00
29923	MEERUT	HASTINAPUR	78933	KAREEMPUR	118808	MHNDORA	1103	1432	486,880.00	340,816.00	146,064.00
29924	MEERUT	HASTINAPUR	78934	KHORRAI	118826	DAYALPUR	924	1200	408,000.00	285,600.00	122,400.00
29925	MEERUT	HASTINAPUR	78934	KHORRAI	118824	KHORRAI	1335	1733	589,220.00	412,454.00	176,766.00
29926	MEERUT	HASTINAPUR	78935	KISHORPUR	118876	DUPERI CHAW	71	92	31,280.00	21,896.00	9,384.00
29927	MEERUT	HASTINAPUR	78935	KISHORPUR	118875	KISHORPUR	1005	1305	443,700.00	310,590.00	133,110.00
29928	MEERUT	HASTINAPUR	78935	KISHORPUR	118874	MAMIPUR	879	1141	387,940.00	271,558.00	116,382.00
29929	MEERUT	HASTINAPUR	78936	KUNEHRA	118844	CHAMRAUD	651	845	287,300.00	201,110.00	86,190.00
29930	MEERUT	HASTINAPUR	78936	KUNEHRA	118793	KUNEHRA	1352	1755	596,700.00	417,690.00	179,010.00
29931	MEERUT	HASTINAPUR	78937	KURI KAMALPUR	118832	KURI KAMALPUR	1577	2048	696,320.00	487,424.00	208,896.00
29932	MEERUT	HASTINAPUR	78939	MAHAMUDPUR SHIKHERA	118786	DAULATPUR URF MAMIPUR	1042	1353	460,020.00	322,014.00	138,006.00
29933	MEERUT	HASTINAPUR	78939	MAHAMUDPUR SHIKHERA	118783	MAHAMUDPUR SHIKHERA	1849	2401	816,340.00	571,438.00	244,902.00
29934	MEERUT	HASTINAPUR	78940	MAKDUMPUR BAJAMPUR	118872	BAJAMPUR	1632	2119	720,460.00	504,322.00	216,138.00
29935	MEERUT	HASTINAPUR	78945	MOHAMMADPUR SHAKIST	118771	MOHAMMADPUR SHAKIST	1717	2229	757,860.00	530,502.00	227,358.00
29936	MEERUT	HASTINAPUR	78946	MOR KALAN	118770	MOR KALAN	1522	1976	671,840.00	470,288.00	201,552.00
29937	MEERUT	HASTINAPUR	264100	NAGLA CHAND	118817	NAGLA CHAND	1209	1570	533,800.00	373,660.00	160,140.00
29938	MEERUT	HASTINAPUR	78948	NAGLI GAJRAULI	118784	GAJRAULI	657	853	290,020.00	203,014.00	87,006.00
29939	MEERUT	HASTINAPUR	78948	NAGLI GAJRAULI	118785	NAGLI KHADAR	742	963	327,420.00	229,194.00	98,226.00
29940	MEERUT	HASTINAPUR	78949	NIRAWALI	118827	DHUMA NAGLI	703	913	310,420.00	217,294.00	93,126.00
29941	MEERUT	HASTINAPUR	78949	NIRAWALI	118823	NIRAWALI	1589	2063	701,420.00	490,994.00	210,426.00
29942	MEERUT	HASTINAPUR	78950	PALI	118820	PALI	2115	2746	933,640.00	653,548.00	280,092.00
29943	MEERUT	HASTINAPUR	78951	PALRA	118819	PALRA	2334	3030	1,030,200.00	721,140.00	309,060.00
29944	MEERUT	HASTINAPUR	78952	RAHMAPUR	118807	RAHMAPUR	2367	3073	1,044,820.00	731,374.00	313,446.00
29945	MEERUT	HASTINAPUR	78953	RATHAURA KHURD	118794	RATHAURA KHURD	1192	1548	526,320.00	368,424.00	157,896.00
29946	MEERUT	HASTINAPUR	78953	RATHAURA KHURD	118792	SHAHPUR SULTANPUR	195	253	86,020.00	60,214.00	25,806.00

SNo.	District Name	Block Name	LGD Gram Panchayat	Gram Panchayat Name	LGD Village Code	Village Name	TOT_P_2011	Projected Population 2023	Total fund	SBM fund (70 %)	CFC (30%)
1	2	3	4	5	6	7	8	9	10	11	12
29947	MEERUT	HASTINAPUR	78955	SADARPUR	118775	SADARPUR	1905	2473	840,820.00	588,574.00	252,246.00
29948	MEERUT	HASTINAPUR	78959	SHAMASPUR	118788	SHAMASPUR	1409	1829	621,860.00	435,302.00	186,558.00
29949	MEERUT	HASTINAPUR	264098	TAJPURA	118805	TAJPURA	1284	1667	566,780.00	396,746.00	170,034.00
29950	MEERUT	HASTINAPUR	78961	TARAPUR	118789	FAJILPUR	370	480	163,200.00	114,240.00	48,960.00
29951	MEERUT	HASTINAPUR	78961	TARAPUR	118791	SARAI KHADAR	876	1137	386,580.00	270,606.00	115,974.00
29952	MEERUT	HASTINAPUR	78961	TARAPUR	118790	TARAPUR	2118	2750	935,000.00	654,500.00	280,500.00
29953	MEERUT	JANIKHURD	78963	AGHEDA	119116	AHERA	1206	1566	532,440.00	372,708.00	159,732.00
29954	MEERUT	JANIKHURD	78964	AMAAOAPUR	119066	AMAAOAPUR	2180	2831	962,540.00	673,778.00	288,762.00
29955	MEERUT	JANIKHURD	79001	ANJOLI	119113	AJNAULI	1020	1324	450,160.00	315,112.00	135,048.00
29956	MEERUT	JANIKHURD	79001	ANJOLI	119112	SOHARKA	941	1222	415,480.00	290,836.00	124,644.00
29957	MEERUT	JANIKHURD	78967	BAHRAMPUR MORNA	119062	BAHRAMPUR MORNA	2152	2794	949,960.00	664,972.00	284,988.00
29958	MEERUT	JANIKHURD	78968	BHVEE	119093	BASATIKRI	720	935	317,900.00	222,530.00	95,370.00
29959	MEERUT	JANIKHURD	78968	BHVEE	119092	BHAVI	1885	2447	831,980.00	582,386.00	249,594.00
29960	MEERUT	JANIKHURD	264116	CHNDAURA	119104	CHANDORA	1382	1794	609,960.00	426,972.00	182,988.00
29961	MEERUT	JANIKHURD	78969	CHOBLA	119071	CHAK MORNA	129	167	56,780.00	39,746.00	17,034.00
29962	MEERUT	JANIKHURD	78969	CHOBLA	119070	CHOBLA	1364	1771	602,140.00	421,498.00	180,642.00
29963	MEERUT	JANIKHURD	78973	DIMOLI	119118	DIMOLI	2179	2829	961,860.00	673,302.00	288,558.00
29964	MEERUT	JANIKHURD	78974	FAIZABAD PACHGAON	119108	FAIZABAD PACHGAON	740	961	326,740.00	228,718.00	98,022.00
29965	MEERUT	JANIKHURD	78974	FAIZABAD PACHGAON	119109	JOHRA	928	1205	409,700.00	286,790.00	122,910.00
29966	MEERUT	JANIKHURD	264115	JAMALPUR	119078	JAMALPUR MAJRA	1301	1689	574,260.00	401,982.00	172,278.00
29967	MEERUT	JANIKHURD	78982	KISHORI	119102	KISHORI	2274	2953	1,004,020.00	702,814.00	301,206.00
29968	MEERUT	JANIKHURD	78985	LAHARRA	119100	LAHARRA	1944	2524	858,160.00	600,712.00	257,448.00
29969	MEERUT	JANIKHURD	78985	LAHARRA	119101	PASTRA	738	958	325,720.00	228,004.00	97,716.00
29970	MEERUT	JANIKHURD	78987	MIRPUR JAKHERA	119089	MIRPUR JAKHERA	2268	2945	1,001,300.00	700,910.00	300,390.00
29971	MEERUT	JANIKHURD	78987	MIRPUR JAKHERA	119088	SIKRI	1	1	340.00	238.00	102.00
29972	MEERUT	JANIKHURD	78989	MUZAKKIPUR	119107	MUZAKKIPUR	993	1289	438,260.00	306,782.00	131,478.00
29973	MEERUT	JANIKHURD	78989	MUZAKKIPUR	119105	SHIPURA	717	931	316,540.00	221,578.00	94,962.00
29974	MEERUT	JANIKHURD	78990	NAGLA KUMBHA	119106	NAGLA KUMBHA	1396	1813	616,420.00	431,494.00	184,926.00
29975	MEERUT	JANIKHURD	78990	NAGLA KUMBHA	119106	SIWAL KHAS	1396	1813	616,420.00	431,494.00	184,926.00
29976	MEERUT	JANIKHURD	78993	PUTHARI	119111	PUTHRI	2266	2942	1,000,280.00	700,196.00	300,084.00
29977	MEERUT	JANIKHURD	78996	RAAWAA	119064	RAWA	2022	2625	892,500.00	624,750.00	267,750.00
29978	MEERUT	JANIKHURD	78994	RAGHUNATHPUR	119094	RAGHUNATHPUR	1148	1491	506,940.00	354,858.00	152,082.00
29979	MEERUT	JANIKHURD	78997	SALEH NAGAR	119110	SALEH NAGAR	1821	2364	803,760.00	562,632.00	241,128.00
29980	MEERUT	JANIKHURD	79003	TEAMAKIA	119065	TIMAKIA	1836	2384	810,560.00	567,392.00	243,168.00
29981	MEERUT	KHARKHODA	79006	ATAULA	119233	ATAULA	2263	2938	998,920.00	699,244.00	299,676.00
29982	MEERUT	KHARKHODA	79009	BARHANPUR	119202	BARHANPUR	1871	2429	825,860.00	578,102.00	247,758.00
29983	MEERUT	KHARKHODA	79011	CHHATTRI	119208	CHHATTRI	1741	2261	768,740.00	538,118.00	230,622.00
29984	MEERUT	KHARKHODA	264089	GOVINDPUR	119205	GOVINDPUR	1512	1963	667,420.00	467,194.00	200,226.00
29985	MEERUT	KHARKHODA	79018	KHANDAWALI	119198	DHANOTA	1039	1349	458,660.00	321,062.00	137,598.00
29986	MEERUT	KHARKHODA	79018	KHANDAWALI	119195	KHANDAWALI	2205	2863	973,420.00	681,394.00	292,026.00
29987	MEERUT	KHARKHODA	79019	KHARKHARI	119207	KHARKHARI	1557	2022	687,480.00	481,236.00	206,244.00
29988	MEERUT	KHARKHODA	79020	KHASPUR	119226	KHASPUR	2362	3067	1,042,780.00	729,946.00	312,834.00

SNo.	District Name	Block Name	LGD Gram Panchayat	Gram Panchayat Name	LGD Village Code	Village Name	TOT_P_2011	Projected Population 2023	Total fund	SBM fund (70 %)	CFC (30%)
1	2	3	4	5	6	7	8	9	10	11	12
29989	MEERUT	KHARKHODA	79023	NAGLA PATU	119194	KHANPUR	1040	1350	459,000.00	321,300.00	137,700.00
29990	MEERUT	KHARKHODA	79023	NAGLA PATU	119193	NAGLA PATU	1141	1481	503,540.00	352,478.00	151,062.00
29991	MEERUT	KHARKHODA	79027	RAJPURA	119229	RAJPURA	1499	1946	661,640.00	463,148.00	198,492.00
29992	MEERUT	KHARKHODA	79028	RASULPUR DHANTALA	119201	RASULPUR DHANTALA	2123	2757	937,380.00	656,166.00	281,214.00
29993	MEERUT	KHARKHODA	79029	SADULLAPUR URFCHANDPURA	119200	KHARKHAUDA	2069	2686	913,240.00	639,268.00	273,972.00
29994	MEERUT	KHARKHODA	79029	SADULLAPUR URFCHANDPURA	119200	SADULLAPUR URF CHANDPURA	2069	2686	913,240.00	639,268.00	273,972.00
29995	MEERUT	KHARKHODA	79030	SET KUAN	119216	SET KUAN	1459	1894	643,960.00	450,772.00	193,188.00
29996	MEERUT	MACHRA	79033	ALIPUR ALAMPUR	118974	ALIPUR ALAMPUR	1551	2014	684,760.00	479,332.00	205,428.00
29997	MEERUT	MACHRA	79034	AMARPUR MAZRAKHANDAWLI	118985	AMARPUR MAZRA KHANDAWLI	2373	3081	1,047,540.00	733,278.00	314,262.00
29998	MEERUT	MACHRA	79035	AMINABAD URF BARAGOAN	118996	AMINABAD URF BARAGOAN	2347	3047	1,035,980.00	725,186.00	310,794.00
29999	MEERUT	MACHRA	79036	ATMADPUR	118973	ATMADPUR	2358	3062	1,041,080.00	728,756.00	312,324.00
30000	MEERUT	MACHRA	79037	BEHLOLPUR	118975	BEHLOLPUR	2137	2775	943,500.00	660,450.00	283,050.00
30001	MEERUT	MACHRA	79039	BHAGWANPUR BANGAR	119001	BHAGWANPUR BANGAR	1233	1601	544,340.00	381,038.00	163,302.00
30002	MEERUT	MACHRA	79040	BHAROLLI	119009	BHAROLLI	1833	2380	809,200.00	566,440.00	242,760.00
30003	MEERUT	MACHRA	79050	KAILIRAMPUR	118995	KAILIRAMPUR	2351	3053	1,038,020.00	726,614.00	311,406.00
30004	MEERUT	MACHRA	79055	LALPUR	118963	LALPUR	1083	1406	478,040.00	334,628.00	143,412.00
30005	MEERUT	MACHRA	79055	LALPUR	118961	SHAHZADPUR	943	1224	416,160.00	291,312.00	124,848.00
30006	MEERUT	MACHRA	79056	LUTFULLAPUR BAKSAR	118966	LUTFULLAPUR BAKSAR	1608	2088	709,920.00	496,944.00	212,976.00
30007	MEERUT	MACHRA	79058	MANPUR	118970	MANPUR	2408	3127	1,063,180.00	744,226.00	318,954.00
30008	MEERUT	MACHRA	79059	MAVI	118977	MAVI	1313	1705	579,700.00	405,790.00	173,910.00
30009	MEERUT	MACHRA	79060	MEGHRAJPUR	118987	MEGHRAJPUR	2190	2844	966,960.00	676,872.00	290,088.00
30010	MEERUT	MACHRA	79064	NAGLI ABDULLA	118989	NAGLI ABDULLA	1241	1611	547,740.00	383,418.00	164,322.00
30011	MEERUT	MACHRA	79066	NAVIPUR AMANATNAGAR	118962	NAVIPUR AMANATNAGAR	1222	1587	539,580.00	377,706.00	161,874.00
30012	MEERUT	MACHRA	79071	REHADRA	118997	MURAD GAON URF KUWAN KHERA	595	773	262,820.00	183,974.00	78,846.00
30013	MEERUT	MACHRA	79071	REHADRA	118994	REHADRA	1737	2255	766,700.00	536,690.00	230,010.00
30014	MEERUT	MACHRA	79072	SADULLAPUR	119010	SADULLAPUR	1249	1622	551,480.00	386,036.00	165,444.00
30015	MEERUT	MACHRA	79073	SHAH KULIPUR	118969	SHAH KULIPUR	1486	1929	655,860.00	459,102.00	196,758.00
30016	MEERUT	MACHRA	264090	SINGHPUR	118981	SINGHPUR	1078	1400	476,000.00	333,200.00	142,800.00
30017	MEERUT	MAWANA KALAN	79075	AHMADPUR URFDANDLOOPUR	118719	AHMADPUR URF DANDLOOPUR	2098	2724	926,160.00	648,312.00	277,848.00
30018	MEERUT	MAWANA KALAN	79082	BEHJADKA	118739	BEHJADKA	1452	1885	640,900.00	448,630.00	192,270.00
30019	MEERUT	MAWANA KALAN	79083	BHAGAWANPUR	118745	BHAGAWANPUR	2301	2988	1,015,920.00	711,144.00	304,776.00
30020	MEERUT	MAWANA KALAN	79086	DEDUPUR	118734	DEDUPUR	1161	1507	512,380.00	358,666.00	153,714.00
30021	MEERUT	MAWANA KALAN	79090	JHIJHARPUR	118740	JHIJHARPUR	1584	2057	699,380.00	489,566.00	209,814.00
30022	MEERUT	MAWANA KALAN	79092	KHALIDPUR	118729	KHALIDPUR	1707	2216	753,440.00	527,408.00	226,032.00
30023	MEERUT	MAWANA KALAN	79095	KHERKI JADID	118767	KHERKI JADID	1687	2190	744,600.00	521,220.00	223,380.00
30024	MEERUT	MAWANA KALAN	79097	KOHLA	118732	KOHLA	1513	1964	667,760.00	467,432.00	200,328.00
30025	MEERUT	MAWANA KALAN	79099	KUNDA	118715	KUNDA	1295	1681	571,540.00	400,078.00	171,462.00
30026	MEERUT	MAWANA KALAN	79100	MANDWARI	118708	MANDWARI	1944	2524	858,160.00	600,712.00	257,448.00
30027	MEERUT	MAWANA KALAN	79102	MUBARIKPUR	118750	SAIDIPUR SETH	852	1106	376,040.00	263,228.00	112,812.00
30028	MEERUT	MAWANA KALAN	264102	NAGLA AZADI	118738	NAGLA AZDI	1120	1454	494,360.00	346,052.00	148,308.00
30029	MEERUT	MAWANA KALAN	264103	NAGLA URF NAGLA KATAR	118721	GAYANAGLA URF NAGLA KATAR	1046	1358	461,720.00	323,204.00	138,516.00
30030	MEERUT	MAWANA KALAN	79104	NAGLI ISSA	118758	NAGLI ISSA	1517	1970	669,800.00	468,860.00	200,940.00

SNo.	District Name	Block Name	LGD Gram Panchayat	Gram Panchayat Name	LGD Village Code	Village Name	TOT_P_2011	Projected Population 2023	Total fund	SBM fund (70 %)	CFC (30%)
1	2	3	4	5	6	7	8	9	10	11	12
30031	MEERUT	MAWANA KALAN	79105	NAGORI	118718	NAGORI	1664	2161	734,740.00	514,318.00	220,422.00
30032	MEERUT	MAWANA KALAN	79108	PAHARPUR	118747	DUDHELI BANGAR	447	580	197,200.00	138,040.00	59,160.00
30033	MEERUT	MAWANA KALAN	79108	PAHARPUR	118746	PAHARPUR	1685	2188	743,920.00	520,744.00	223,176.00
30034	MEERUT	MAWANA KALAN	79110	PILONA	118737	PILONA	2040	2649	900,660.00	630,462.00	270,198.00
30035	MEERUT	MAWANA KALAN	79111	RAFAN	118756	RAFAN	1355	1759	598,060.00	418,642.00	179,418.00
30036	MEERUT	MAWANA KALAN	79113	RAMPUR GHORIA	118726	RAMPUR GHORIA	1074	1394	473,960.00	331,772.00	142,188.00
30037	MEERUT	MAWANA KALAN	79114	SAKOTI	118736	SAKOTI	2318	3010	1,023,400.00	716,380.00	307,020.00
30038	MEERUT	MAWANA KALAN	79117	TAKHAWALI	118724	MEERPUR	708	919	312,460.00	218,722.00	93,738.00
30039	MEERUT	MAWANA KALAN	79117	TAKHAWALI	118723	TAKHAWALI	1632	2119	720,460.00	504,322.00	216,138.00
30040	MEERUT	MAWANA KALAN	79118	TATINA	118766	TATINA	2159	2803	953,020.00	667,114.00	285,906.00
30041	MEERUT	MEERUT	79123	BAJAUT	119129	BAJAUT	2009	2608	886,720.00	620,704.00	266,016.00
30042	MEERUT	MEERUT	79124	CHANDSARA	119137	CHANDSARA	1943	2523	857,820.00	600,474.00	257,346.00
30043	MEERUT	MEERUT	79124	CHANDSARA	119135	SALEMPUR	500	649	220,660.00	154,462.00	66,198.00
30044	MEERUT	MEERUT	79128	HAJIPUR	119140	HAJIPUR	1537	1996	678,640.00	475,048.00	203,592.00
30045	MEERUT	MEERUT	79128	HAJIPUR	119139	SHAKARPUR	1047	1359	462,060.00	323,442.00	138,618.00
30046	MEERUT	MEERUT	79129	ITAYIRA	119126	ITAYIRA	2219	2881	979,540.00	685,678.00	293,862.00
30047	MEERUT	MEERUT	79130	JALALPUR	119141	JALALPUR	1525	1980	673,200.00	471,240.00	201,960.00
30048	MEERUT	MEERUT	264088	JURRANPUR	119130	JURRANPUR	1109	1440	489,600.00	342,720.00	146,880.00
30049	MEERUT	MEERUT	264088	JURRANPUR	119128	MOHD.PUR GUMI	674	875	297,500.00	208,250.00	89,250.00
30050	MEERUT	MEERUT	79131	KHERA BALRAMPUR	119127	KHERA BALRAMPUR	1550	2013	684,420.00	479,094.00	205,326.00
30051	MEERUT	MEERUT	79132	KUDHLA	119143	KUDHLA	2362	3067	1,042,780.00	729,946.00	312,834.00
30052	MEERUT	MEERUT	79138	TATINA SANI	119131	TATINA SANI	1689	2193	745,620.00	521,934.00	223,686.00
30053	MEERUT	MEERUT	263996	UPLEHRA	119123	UPLEHRA	1657	2151	731,340.00	511,938.00	219,402.00
30054	MEERUT	PARIKSHITGARH	264095	ACHIKALAN	118895	ACHIKALAN	1342	1742	592,280.00	414,596.00	177,684.00
30055	MEERUT	PARIKSHITGARH	79141	AHMADNAGAR BADHLA	118900	AHMADNAGAR BADHLA	1507	1957	665,380.00	465,766.00	199,614.00
30056	MEERUT	PARIKSHITGARH	79142	AHMADPURI URFAMANPURI	118934	AHMADPURI URF AMANPURI	2136	2773	942,820.00	659,974.00	282,846.00
30057	MEERUT	PARIKSHITGARH	264093	ASIFABAD	118922	ASFABAD	1674	2174	739,160.00	517,412.00	221,748.00
30058	MEERUT	PARIKSHITGARH	79146	ATALPUR	118937	ATALPUR	1608	2088	709,920.00	496,944.00	212,976.00
30059	MEERUT	PARIKSHITGARH	79149	BHIRWARA	118892	BHIRWARA	1436	1865	634,100.00	443,870.00	190,230.00
30060	MEERUT	PARIKSHITGARH	79154	DHAN PURA	118898	DHAN PURA	1468	1906	648,040.00	453,628.00	194,412.00
30061	MEERUT	PARIKSHITGARH	79155	DHANPUR	118881	DHANPUR	2365	3071	1,044,140.00	730,898.00	313,242.00
30062	MEERUT	PARIKSHITGARH	79157	GAZIPUR	118880	GAZIPUR	1984	2576	875,840.00	613,088.00	262,752.00
30063	MEERUT	PARIKSHITGARH	79158	GESUPUR JANUVI	118927	GESUPUR JANUVI	2118	2750	935,000.00	654,500.00	280,500.00
30064	MEERUT	PARIKSHITGARH	79159	GESUPUR SHUMALI	118925	GESUPUR SHUMALI	2165	2811	955,740.00	669,018.00	286,722.00
30065	MEERUT	PARIKSHITGARH	79160	JAISINGHPUR	118894	JAISINGHPUR	2226	2890	982,600.00	687,820.00	294,780.00
30066	MEERUT	PARIKSHITGARH	79161	JATAULA	118909	JATAULA	1643	2133	725,220.00	507,654.00	217,566.00
30067	MEERUT	PARIKSHITGARH	79162	KHAIKHERA	118889	KHAIKHERA	1448	1880	639,200.00	447,440.00	191,760.00
30068	MEERUT	PARIKSHITGARH	79167	MAHMUDPUR SHERKI	118941	MAHMUDPUR GARVI	851	1105	375,700.00	262,990.00	112,710.00
30069	MEERUT	PARIKSHITGARH	79167	MAHMUDPUR SHERKI	118948	MAHMUDPUR SHERKI	1118	1452	493,680.00	345,576.00	148,104.00
30070	MEERUT	PARIKSHITGARH	79167	MAHMUDPUR SHERKI	118946	SADULLAPUR	107	139	47,260.00	33,082.00	14,178.00
30071	MEERUT	PARIKSHITGARH	244974	SALORE RASULPUR PANAH	118949	SALAH RASULPUR PANAH	883	1146	389,640.00	272,748.00	116,892.00
30072	MEERUT	PARIKSHITGARH	79170	NASARPUR	118887	NASARPUR	2154	2797	950,980.00	665,686.00	285,294.00

SNo.	District Name	Block Name	LGD Gram Panchayat	Gram Panchayat Name	LGD Village Code	Village Name	TOT_P_2011	Projected Population 2023	Total fund	SBM fund (70 %)	CFC (30%)
1	2	3	4	5	6	7	8	9	10	11	12
30073	MEERUT	PARIKSHITGARH	79171	NAWAL SURAJPUR	118939	NAWAL SURAJPUR	2060	2675	909,500.00	636,650.00	272,850.00
30074	MEERUT	PARIKSHITGARH	79176	RASULPUR GOARI	118891	RASULPUR GOARI	2150	2792	949,280.00	664,496.00	284,784.00
30075	MEERUT	PARIKSHITGARH	79178	SAIDIPUR SADIPUR URFAMNAGAR	118897	SAIDIPUR SADIPUR URF RAMNAGAR	2353	3055	1,038,700.00	727,090.00	311,610.00
30076	MEERUT	PARIKSHITGARH	244974	SALORE RASULPUR PANAH	118949	SALAH RASULPUR PANAH	883	1146	389,640.00	272,748.00	116,892.00
30077	MEERUT	PARIKSHITGARH	264096	SARANGPUR	118960	MISHIPUR	689	895	304,300.00	213,010.00	91,290.00
30078	MEERUT	PARIKSHITGARH	264096	SARANGPUR	118956	SARANGPUR	1406	1826	620,840.00	434,588.00	186,252.00
30079	MEERUT	PARIKSHITGARH	79182	SHIKHERA	118893	SHIKHERA	2202	2859	972,060.00	680,442.00	291,618.00
30080	MEERUT	PARIKSHITGARH	264092	SHIVPURI	118926	SHIVPURI	1082	1405	477,700.00	334,390.00	143,310.00
30081	MEERUT	PARIKSHITGARH	79185	SONA	118899	SONA	1929	2505	851,700.00	596,190.00	255,510.00
30082	MEERUT	PARIKSHITGARH	79186	TARBIYATPUR	118945	SHAHIPUR	402	522	177,480.00	124,236.00	53,244.00
30083	MEERUT	PARIKSHITGARH	79186	TARBIYATPUR	118943	TARBIYATPUR JANUBI	1627	2113	718,420.00	502,894.00	215,526.00
30084	MEERUT	PARIKSHITGARH	79186	TARBIYATPUR	118944	TARBIYATPUR SHUMALI	409	531	180,540.00	126,378.00	54,162.00
30085	MEERUT	RAJPURA	79188	ALAMPUR BUZURG	119183	ALAMPUR BUZURG	1934	2511	853,740.00	597,618.00	256,122.00
30086	MEERUT	RAJPURA	79191	BAHCHAULA	119146	BAHCHAULA	2286	2968	1,009,120.00	706,384.00	302,736.00
30087	MEERUT	RAJPURA	79194	BHURPUR	119159	BHURPUR	1281	1663	565,420.00	395,794.00	169,626.00
30088	MEERUT	RAJPURA	79206	LADPURA	119173	LADPURA	1919	2492	847,280.00	593,096.00	254,184.00
30089	MEERUT	RAJPURA	79207	MAMIPUR	119149	MAMIPUR	2298	2984	1,014,560.00	710,192.00	304,368.00
30090	MEERUT	RAJPURA	79212	MORNA	119164	MORNA	2329	3024	1,028,160.00	719,712.00	308,448.00
30091	MEERUT	RAJPURA	79217	NAGLI AZAMABAD	119156	NAGLI AZAMABAD	1541	2001	680,340.00	476,238.00	204,102.00
30092	MEERUT	RAJPURA	79220	PACHGAON PATTI SANWAL	119179	PACHGAON PATTI SANWAL	1737	2255	766,700.00	536,690.00	230,010.00
30093	MEERUT	RAJPURA	79232	ULDEYPUR	119144	ULDEYPUR	2120	2753	936,020.00	655,214.00	280,806.00
30094	MEERUT	ROHTA	79233	ALAMGIR PUR	119059	ALAMGIR PUR	1928	2503	851,020.00	595,714.00	255,306.00
30095	MEERUT	ROHTA	79235	AZAMPUR	119041	AZAMPUR	1687	2190	744,600.00	521,220.00	223,380.00
30096	MEERUT	ROHTA	79242	DURJANPUR	119024	DURJANPUR	796	1034	351,560.00	246,092.00	105,468.00
30097	MEERUT	ROHTA	79242	DURJANPUR	119025	FATEHPUR	500	649	220,660.00	154,462.00	66,198.00
30098	MEERUT	ROHTA	79244	HASANPUR RAZAPUR	119018	HASANPUR RAZAPUR	1951	2533	861,220.00	602,854.00	258,366.00
30099	MEERUT	ROHTA	79245	IDRIS PUR	119047	IDRIS PUR	1979	2570	873,800.00	611,660.00	262,140.00
30100	MEERUT	ROHTA	264113	JATAULA	119021	JATAULA	1108	1439	489,260.00	342,482.00	146,778.00
30101	MEERUT	ROHTA	79248	JATPURA	119033	JATPURA	2266	2942	1,000,280.00	700,196.00	300,084.00
30102	MEERUT	ROHTA	79251	KALYAN PUR	119058	KALYAN PUR	1919	2492	847,280.00	593,096.00	254,184.00
30103	MEERUT	ROHTA	79253	KHWAJAMPUR MAJRA	119052	KHWAJAMPUR MAJRA	1117	1450	493,000.00	345,100.00	147,900.00
30104	MEERUT	ROHTA	79255	MIRZAPUR	119028	MIRZAPUR	1181	1533	521,220.00	364,854.00	156,366.00
30105	MEERUT	ROHTA	79259	RAMPUR MOTI	119023	RAMPUR MOTI	1682	2184	742,560.00	519,792.00	222,768.00
30106	MEERUT	ROHTA	79261	RASULPUR MARHI	119043	RASULPUR MARHI	1972	2560	870,400.00	609,280.00	261,120.00
30107	MEERUT	ROHTA	79263	RASULPUR ZAHID	119054	RASULPUR ZAHID	2382	3093	1,051,620.00	736,134.00	315,486.00
30108	MEERUT	ROHTA	79266	SHEKHPURI	119045	SHEKHPURI	1705	2214	752,760.00	526,932.00	225,828.00
30109	MEERUT	ROHTA	79268	THIROT	119056	THIROT	1776	2306	784,040.00	548,828.00	235,212.00
30110	MEERUT	ROHTA	264114	UKASIA	119055	UKASIA	1361	1767	600,780.00	420,546.00	180,234.00
30111	MEERUT	ROHTA	79269	UKHLEENA	119060	UKHLEENA	1805	2344	796,960.00	557,872.00	239,088.00
30112	MEERUT	SARDHANA	79270	ALAMGIRPUR-FARIDPUR	118607	ALAMGIRPUR-FARIDPUR	655	850	289,000.00	202,300.00	86,700.00
30113	MEERUT	SARDHANA	79270	ALAMGIRPUR-FARIDPUR	118608	RAJPUR MOMIN	1339	1739	591,260.00	413,882.00	177,378.00
30114	MEERUT	SARDHANA	79275	CHANDNA	118623	CHANDNA	1129	1466	498,440.00	348,908.00	149,532.00

SNo.	District Name	Block Name	LGD Gram Panchayat	Gram Panchayat Name	LGD Village Code	Village Name	TOT_P_2011	Projected Population 2023	Total fund	SBM fund (70 %)	CFC (30%)
1	2	3	4	5	6	7	8	9	10	11	12
30115	MEERUT	SARDHANA	79278	DAULATPUR	118616	DAULATPUR	1722	2236	760,240.00	532,168.00	228,072.00
30116	MEERUT	SARDHANA	79280	JALALPUR-AKKHEPUR	118615	JALALPUR-AKKHEPUR	2151	2793	949,620.00	664,734.00	284,886.00
30117	MEERUT	SARDHANA	79281	JAMALPUR GOMA	118652	JAMALPUR GOMA	1310	1701	578,340.00	404,838.00	173,502.00
30118	MEERUT	SARDHANA	79282	JASRATHPUR	118650	JASRATHPUR	965	1253	426,020.00	298,214.00	127,806.00
30119	MEERUT	SARDHANA	79282	JASRATHPUR	118651	KANORA	609	791	268,940.00	188,258.00	80,682.00
30120	MEERUT	SARDHANA	79284	JITPUR	118648	JITPUR	1775	2305	783,700.00	548,590.00	235,110.00
30121	MEERUT	SARDHANA	79285	JULEHRA	118624	JULEHRA	2198	2854	970,360.00	679,252.00	291,108.00
30122	MEERUT	SARDHANA	264112	MOHAMMADPURAKBARPUR CHAKBANDI	118638	MOHAMMADPUR AKBARPURCHAKBANDI	1159	1505	511,700.00	358,190.00	153,510.00
30123	MEERUT	SARDHANA	79305	SHAHPUR ZADID	118654	MAMURI	798	1036	352,240.00	246,568.00	105,672.00
30124	MEERUT	SARDHANA	79295	MOZAMABAD-JWALAGARH	118614	MOZAMABAD-JWALAGARH	1680	2181	741,540.00	519,078.00	222,462.00
30125	MEERUT	SARDHANA	79296	NAGLA ORDER	118621	NAGLA ORDER	1453	1887	641,580.00	449,106.00	192,474.00
30126	MEERUT	SARDHANA	79297	NAGLA RATHI	118645	NAGLA RATHI	2000	2597	882,980.00	618,086.00	264,894.00
30127	MEERUT	SARDHANA	79304	SHAHPUR PIRPUR	118642	MADARIPUR	837	1087	369,580.00	258,706.00	110,874.00
30128	MEERUT	SARDHANA	79304	SHAHPUR PIRPUR	118641	SHAHPUR PIRPUR	1254	1628	553,520.00	387,464.00	166,056.00
30129	MEERUT	SARDHANA	79305	SHAHPUR ZADID	118646	SHAHPUR ZADID	1540	2000	680,000.00	476,000.00	204,000.00
30130	MEERUT	SARURPUR KHURD	79313	BUBAKPUR	118604	BUBAKPUR	1336	1735	589,900.00	412,930.00	176,970.00
30131	MEERUT	SARURPUR KHURD	79317	DEOLI KHERA URF JAINPUR	118587	DEOLI KHERA URF JAINPUR	1421	1845	627,300.00	439,110.00	188,190.00
30132	MEERUT	SARURPUR KHURD	79330	PALI	118573	PALI	1425	1850	629,000.00	440,300.00	188,700.00
30133	MEERUT	SARURPUR KHURD	79336	ZAFRABAD-DURWESHPUR	118602	ZAFRABAD-DURWESHPUR	2011	2611	887,740.00	621,418.00	266,322.00
30134	MEERUT	SARDHANA	79306	TANDA	118634	TANDA	1636	2124	722,160.00	505,512.00	216,648.00
30135	MEERUT	SARDHANA	79279	JAFARNAGAR-BEGAMABAD	118630	JAFARNAGAR-BEGAMABAD	1806	2345	797,300.00	558,110.00	239,190.00
30136	MEERUT	SARDHANA	79294	MOHANIPUR	118649	BHAROTA	1025	1331	452,540.00	316,778.00	135,762.00
30137	MEERUT	SARDHANA	79294	MOHANIPUR	118653	MOHANIPUR	1014	1317	447,780.00	313,446.00	134,334.00
30138	MEERUT	MEERUT	79126	DAULATPUR FAKHRABADURF KAYAST	119121	DAULATPUR FAKHRABAD URFKAYAST	4408	5723	4,034,715.00	2,824,300.50	1,210,414.50
30139	MEERUT	HASTINAPUR	78958	SHAHAPUR	118780	SHAHAPUR	2957	3839	1,305,260.00	913,682.00	391,578.00
30140	MEERUT	MAWANA KALAN	79102	MUBARIKPUR	118967	MUBARIKPUR	2920	3791	1,288,940.00	902,258.00	386,682.00
30141	MEERUT	PAKSHITGARH	79157	GAZIPUR	118879	RAMPUR SADHU NAGLI	902	1171	398,140.00	278,698.00	119,442.00
30142	MIRZAPUR	CHHANVEY	79340	BABURA	211157	JALALPUR	503	653	222,020.00	155,414.00	66,606.00
30143	MIRZAPUR	CHHANVEY	79341	BADEWARA CHAUBEY	211090	BADEWARA CHAUBEY	1204	1563	531,420.00	371,994.00	159,426.00
30144	MIRZAPUR	CHHANVEY	79341	BADEWARA CHAUBEY	211091	BARAIPAR	261	339	115,260.00	80,682.00	34,578.00
30145	MIRZAPUR	CHHANVEY	79341	BADEWARA CHAUBEY	211089	BHATARA	573	744	252,960.00	177,072.00	75,888.00
30146	MIRZAPUR	CHHANVEY	79341	BADEWARA CHAUBEY	211088	TIKARI	440	571	194,140.00	135,898.00	58,242.00
30147	MIRZAPUR	CHHANVEY	79344	BAGHRA TIWARI	211199	BAGHRA TIWARI	1055	1370	465,800.00	326,060.00	139,740.00
30148	MIRZAPUR	CHHANVEY	79344	BAGHRA TIWARI	211200	BHAGDEWAR	789	1024	348,160.00	243,712.00	104,448.00
30149	MIRZAPUR	CHHANVEY	79344	BAGHRA TIWARI	211198	HADHI	45	58	19,720.00	13,804.00	5,916.00
30150	MIRZAPUR	CHHANVEY	79347	BALAPUR	211224	BALAPUR	612	795	270,300.00	189,210.00	81,090.00
30151	MIRZAPUR	CHHANVEY	79350	BARI DUBEY	211100	BARAI BARI	261	339	115,260.00	80,682.00	34,578.00
30152	MIRZAPUR	CHHANVEY	79350	BARI DUBEY	211097	BARI DUBEY	812	1054	358,360.00	250,852.00	107,508.00
30153	MIRZAPUR	CHHANVEY	79350	BARI DUBEY	211099	BARI GAHARWAR	106	138	46,920.00	32,844.00	14,076.00
30154	MIRZAPUR	CHHANVEY	79351	BASANT PATTI	211042	AASAN PATTI	288	374	127,160.00	89,012.00	38,148.00
30155	MIRZAPUR	CHHANVEY	79351	BASANT PATTI	211040	BASANT PATTI	1052	1366	464,440.00	325,108.00	139,332.00
30156	MIRZAPUR	CHHANVEY	79351	BASANT PATTI	211044	PAKSEDA DUDWA	869	1128	383,520.00	268,464.00	115,056.00

SNo.	District Name	Block Name	LGD Gram Panchayat	Gram Panchayat Name	LGD Village Code	Village Name	TOT_P_2011	Projected Population 2023	Total fund	SBM fund (70 %)	CFC (30%)
1	2	3	4	5	6	7	8	9	10	11	12
30157	MIRZAPUR	CHHANVEY	79365	BAUTA VISHESHAR SINGH	211013	BITA BISHESHAR SINGH	660	857	291,380.00	203,966.00	87,414.00
30158	MIRZAPUR	CHHANVEY	79365	BAUTA VISHESHAR SINGH	211014	BITA GANESH DATT	677	879	298,860.00	209,202.00	89,658.00
30159	MIRZAPUR	CHHANVEY	79365	BAUTA VISHESHAR SINGH	211011	BITA UMAPRASAD	503	653	222,020.00	155,414.00	66,606.00
30160	MIRZAPUR	CHHANVEY	79356	BHAU SINGH KA PURA	211116	MISHRPUR	408	530	180,200.00	126,140.00	54,060.00
30161	MIRZAPUR	CHHANVEY	79360	BHILOURA	211043	BHILOURA	743	965	328,100.00	229,670.00	98,430.00
30162	MIRZAPUR	CHHANVEY	79360	BHILOURA	211039	BHOJ PATTI	248	322	109,480.00	76,636.00	32,844.00
30163	MIRZAPUR	CHHANVEY	79360	BHILOURA	211045	CHATURPATTI KALA	82	106	36,040.00	25,228.00	10,812.00
30164	MIRZAPUR	CHHANVEY	79360	BHILOURA	211046	CHATURPATTI KHURD	86	112	38,080.00	26,656.00	11,424.00
30165	MIRZAPUR	CHHANVEY	79360	BHILOURA	211041	PAKARI	437	567	192,780.00	134,946.00	57,834.00
30166	MIRZAPUR	CHHANVEY	79362	BIHASADA KHURD	211094	BIHASADA KHURD	615	799	271,660.00	190,162.00	81,498.00
30167	MIRZAPUR	CHHANVEY	79362	BIHASADA KHURD	211093	TULAPUR	468	608	206,720.00	144,704.00	62,016.00
30168	MIRZAPUR	CHHANVEY	79362	BIHASADA KHURD	211094	YADAVPUR	615	799	271,660.00	190,162.00	81,498.00
30169	MIRZAPUR	CHHANVEY	79363	BIJAR KALA	211125	JHILWAR	806	1047	355,980.00	249,186.00	106,794.00
30170	MIRZAPUR	CHHANVEY	268495	CHATURIYA	211084	CHATURIYA	753	978	332,520.00	232,764.00	99,756.00
30171	MIRZAPUR	CHHANVEY	268495	CHATURIYA	211087	TIKARI	70	91	30,940.00	21,658.00	9,282.00
30172	MIRZAPUR	CHHANVEY	79371	DEVRI	211213	LALAPUR	136	177	60,180.00	42,126.00	18,054.00
30173	MIRZAPUR	CHHANVEY	79371	DEVRI	211212	SUKHANAI	143	186	63,240.00	44,268.00	18,972.00
30174	MIRZAPUR	CHHANVEY	79372	DHAURHARA	211218	DHAURHARA	924	1200	408,000.00	285,600.00	122,400.00
30175	MIRZAPUR	CHHANVEY	79372	DHAURHARA	211086	VAIDYAPUR	776	1008	342,720.00	239,904.00	102,816.00
30176	MIRZAPUR	CHHANVEY	79372	DHAURHARA	211085	VAISHYAPUR	445	578	196,520.00	137,564.00	58,956.00
30177	MIRZAPUR	CHHANVEY	79373	DUGAULI KANTIT	210989	DUGOULI MANDA	2191	2845	967,300.00	677,110.00	290,190.00
30178	MIRZAPUR	CHHANVEY	79410	GAZIPUR (PIYARIBHIT)	211220	DHAR SUIYA	517	671	228,140.00	159,698.00	68,442.00
30179	MIRZAPUR	CHHANVEY	79410	GAZIPUR (PIYARIBHIT)	211219	GAJIPUR	991	1287	437,580.00	306,306.00	131,274.00
30180	MIRZAPUR	CHHANVEY	79410	GAZIPUR (PIYARIBHIT)	211221	PIYARIBHIT	784	1018	346,120.00	242,284.00	103,836.00
30181	MIRZAPUR	CHHANVEY	79380	GOPALPUR	211191	RAIPURI	64	83	28,220.00	19,754.00	8,466.00
30182	MIRZAPUR	CHHANVEY	79380	GOPALPUR	211190	UDHOPUR	266	345	117,300.00	82,110.00	35,190.00
30183	MIRZAPUR	CHHANVEY	79385	KAMAPUR KALA	211681	BHAVRAHA	59	77	26,180.00	18,326.00	7,854.00
30184	MIRZAPUR	CHHANVEY	79385	KAMAPUR KALA	211682	KAMAPUR KALA	1232	1600	544,000.00	380,800.00	163,200.00
30185	MIRZAPUR	CHHANVEY	79385	KAMAPUR KALA	211684	LEHDIYA	875	1136	386,240.00	270,368.00	115,872.00
30186	MIRZAPUR	CHHANVEY	79385	KAMAPUR KALA	211680	PATKHAULI	185	240	81,600.00	57,120.00	24,480.00
30187	MIRZAPUR	CHHANVEY	79385	KAMAPUR KALA	211678	SEMAI MAGRADA	562	730	248,200.00	173,740.00	74,460.00
30188	MIRZAPUR	CHHANVEY	79385	KAMAPUR KALA	211685	SETUHAR	826	1072	364,480.00	255,136.00	109,344.00
30189	MIRZAPUR	CHHANVEY	79385	KAMAPUR KALA	211683	SONBARSA	220	286	97,240.00	68,068.00	29,172.00
30190	MIRZAPUR	CHHANVEY	79385	KAMAPUR KALA	211677	TIKHORE	557	723	245,820.00	172,074.00	73,746.00
30191	MIRZAPUR	CHHANVEY	79386	KARANI VAWA	211021	BABHANI BHIJAUTA KHAS	857	1113	378,420.00	264,894.00	113,526.00
30192	MIRZAPUR	CHHANVEY	79386	KARANI VAWA	211025	CHAK KUWAN	157	204	69,360.00	48,552.00	20,808.00
30193	MIRZAPUR	CHHANVEY	79386	KARANI VAWA	211023	KARNI BHAWA	1027	1333	453,220.00	317,254.00	135,966.00
30194	MIRZAPUR	CHHANVEY	79386	KARANI VAWA	211019	PANDEY PATTI	57	74	25,160.00	17,612.00	7,548.00
30195	MIRZAPUR	CHHANVEY	79387	KASGHANA	211063	GANGAPUR	455	591	200,940.00	140,658.00	60,282.00
30196	MIRZAPUR	CHHANVEY	79387	KASGHANA	211061	GHARWAR PATTI	200	260	88,400.00	61,880.00	26,520.00
30197	MIRZAPUR	CHHANVEY	79387	KASGHANA	211060	KAJI CHOURA	249	323	109,820.00	76,874.00	32,946.00
30198	MIRZAPUR	CHHANVEY	79387	KASGHANA	211064	KASGHANA	711	923	313,820.00	219,674.00	94,146.00

SNo.	District Name	Block Name	LGD Gram Panchayat	Gram Panchayat Name	LGD Village Code	Village Name	TOT_P_2011	Projected Population 2023	Total fund	SBM fund (70 %)	CFC (30%)
1	2	3	4	5	6	7	8	9	10	11	12
30199	MIRZAPUR	CHHANVEY	79387	KASGHANA	211062	MADANPUR	402	522	177,480.00	124,236.00	53,244.00
30200	MIRZAPUR	CHHANVEY	79387	KASGHANA	211059	PATKHOULI	367	477	162,180.00	113,526.00	48,654.00
30201	MIRZAPUR	CHHANVEY	79392	KISHUNPUR	211033	KISHUNPUR	627	814	276,760.00	193,732.00	83,028.00
30202	MIRZAPUR	CHHANVEY	79392	KISHUNPUR	211035	NEGURA CHAUBEY	289	375	127,500.00	89,250.00	38,250.00
30203	MIRZAPUR	CHHANVEY	79392	KISHUNPUR	211036	NEGURA DEEPCHANDRA	326	423	143,820.00	100,674.00	43,146.00
30204	MIRZAPUR	CHHANVEY	79392	KISHUNPUR	211038	NEGURA RIBAI SINGH	332	431	146,540.00	102,578.00	43,962.00
30205	MIRZAPUR	CHHANVEY	79392	KISHUNPUR	211037	NEGURA TEJ SINGH	637	827	281,180.00	196,826.00	84,354.00
30206	MIRZAPUR	CHHANVEY	79393	KOLAHI	211083	BAJAHA	317	412	140,080.00	98,056.00	42,024.00
30207	MIRZAPUR	CHHANVEY	79393	KOLAHI	211182	KOLAHI	1557	2022	687,480.00	481,236.00	206,244.00
30208	MIRZAPUR	CHHANVEY	79399	MAHDAURA	211172	AAO MAHDAURA	146	190	64,600.00	45,220.00	19,380.00
30209	MIRZAPUR	CHHANVEY	79402	NADINI	211143	LATIYARA	141	183	62,220.00	43,554.00	18,666.00
30210	MIRZAPUR	CHHANVEY	79403	NAGAVASI	210986	AAO PATTI	97	126	42,840.00	29,988.00	12,852.00
30211	MIRZAPUR	CHHANVEY	79403	NAGAVASI	210988	GUNPATTI	159	206	70,040.00	49,028.00	21,012.00
30212	MIRZAPUR	CHHANVEY	79411	RAIPUR	211191	RAIPUR	64	83	28,220.00	19,754.00	8,466.00
30213	MIRZAPUR	CHHANVEY	79411	RAIPUR	211113	SAROI BABU	768	997	338,980.00	237,286.00	101,694.00
30214	MIRZAPUR	CHHANVEY	79411	RAIPUR	211114	SAROI TIWARI	521	676	229,840.00	160,888.00	68,952.00
30215	MIRZAPUR	CHHANVEY	79411	RAIPUR	211105	SAUNAHA	118	153	52,020.00	36,414.00	15,606.00
30216	MIRZAPUR	CHHANVEY	79412	RAIPURI	211127	CHHAMSHAH PATTI	143	186	63,240.00	44,268.00	18,972.00
30217	MIRZAPUR	CHHANVEY	79412	RAIPURI	211130	DUBRAHA AALAM SINGH	317	412	140,080.00	98,056.00	42,024.00
30218	MIRZAPUR	CHHANVEY	79412	RAIPURI	211129	RAIPURI	1138	1478	502,520.00	351,764.00	150,756.00
30219	MIRZAPUR	CHHANVEY	79414	RANNO PATTI	211055	MUDWAN	986	1280	435,200.00	304,640.00	130,560.00
30220	MIRZAPUR	CHHANVEY	79414	RANNO PATTI	211056	RANNO PATTI	1064	1382	469,880.00	328,916.00	140,964.00
30221	MIRZAPUR	CHHANVEY	79416	SEMARI	211078	BARI PATHAK	436	566	192,440.00	134,708.00	57,732.00
30222	MIRZAPUR	CHHANVEY	79416	SEMARI	211101	GOSAIDASPUR	486	631	214,540.00	150,178.00	64,362.00
30223	MIRZAPUR	CHHANVEY	79416	SEMARI	211077	SEMARI	1061	1378	468,520.00	327,964.00	140,556.00
30224	MIRZAPUR	CHHANVEY	268428	VINDHYACHAL KEWTAN	211197	VINDHYACHAL KEVTAN	1912	2483	844,220.00	590,954.00	253,266.00
30225	MIRZAPUR	HALLIA	268621	BABURA BHAIRODAYAL	211908	BABURA BHAIRODAYAL	1196	1553	528,020.00	369,614.00	158,406.00
30226	MIRZAPUR	HALLIA	79434	BANWA	211954	BANAWA	1081	1404	477,360.00	334,152.00	143,208.00
30227	MIRZAPUR	HALLIA	79434	BANWA	211953	KHOTI KHURD	737	957	325,380.00	227,766.00	97,614.00
30228	MIRZAPUR	HALLIA	79439	BARYA	212080	BEUGUNA	627	814	276,760.00	193,732.00	83,028.00
30229	MIRZAPUR	HALLIA	79439	BARYA	212081	BRAYA	966	1254	426,360.00	298,452.00	127,908.00
30230	MIRZAPUR	HALLIA	79439	BARYA	212082	HARDAYA	513	666	226,440.00	158,508.00	67,932.00
30231	MIRZAPUR	HALLIA	79439	BARYA	212084	JHAGRAHA	324	421	143,140.00	100,198.00	42,942.00
30232	MIRZAPUR	HALLIA	79439	BARYA	212083	KARAUNDIA	510	662	225,080.00	157,556.00	67,524.00
30233	MIRZAPUR	HALLIA	79439	BARYA	212072	KHAJURAHAT	35	45	15,300.00	10,710.00	4,590.00
30234	MIRZAPUR	HALLIA	79444	BHATPURWA	211993	BAREJ	284	369	125,460.00	87,822.00	37,638.00
30235	MIRZAPUR	HALLIA	79444	BHATPURWA	211994	BHATPURWA	758	984	334,560.00	234,192.00	100,368.00
30236	MIRZAPUR	HALLIA	79444	BHATPURWA	211992	SEMARI KALA	1120	1454	494,360.00	346,052.00	148,308.00
30237	MIRZAPUR	HALLIA	79447	CHANDRAGARH	211985	CHANDRA GARDH	846	1098	373,320.00	261,324.00	111,996.00
30238	MIRZAPUR	HALLIA	79451	DIGHIYA	212025	CHAK GOBARDAHA	31	40	13,600.00	9,520.00	4,080.00
30239	MIRZAPUR	HALLIA	79451	DIGHIYA	212027	DIGHIYA	969	1258	427,720.00	299,404.00	128,316.00
30240	MIRZAPUR	HALLIA	79451	DIGHIYA	212024	MAJHORE	839	1089	370,260.00	259,182.00	111,078.00

SNo.	District Name	Block Name	LGD Gram Panchayat	Gram Panchayat Name	LGD Village Code	Village Name	TOT_P_2011	Projected Population 2023	Total fund	SBM fund (70 %)	CFC (30%)
1	2	3	4	5	6	7	8	9	10	11	12
30241	MIRZAPUR	HALLIA	268551	GALARIYA	211974	DEVRI PURAB	681	884	300,560.00	210,392.00	90,168.00
30242	MIRZAPUR	HALLIA	268551	GALARIYA	212001	GALARIYA	888	1153	392,020.00	274,414.00	117,606.00
30243	MIRZAPUR	HALLIA	268551	GALARIYA	211970	PURWA	210	273	92,820.00	64,974.00	27,846.00
30244	MIRZAPUR	HALLIA	79457	GAURAWA	212086	BANJARI KHURD	52	68	23,120.00	16,184.00	6,936.00
30245	MIRZAPUR	HALLIA	79457	GAURAWA	212070	CHAURA	415	539	183,260.00	128,282.00	54,978.00
30246	MIRZAPUR	HALLIA	79457	GAURAWA	212078	GAURWA	1034	1343	456,620.00	319,634.00	136,986.00
30247	MIRZAPUR	HALLIA	79457	GAURAWA	212077	PARASIA KHURD	722	937	318,580.00	223,006.00	95,574.00
30248	MIRZAPUR	HALLIA	79457	GAURAWA	212085	PAURI RAM PUR	346	449	152,660.00	106,862.00	45,798.00
30249	MIRZAPUR	HALLIA	79457	GAURAWA	212071	PIDARIA	975	1266	430,440.00	301,308.00	129,132.00
30250	MIRZAPUR	HALLIA	79457	GAURAWA	212087	SURAJ GARDH	588	763	259,420.00	181,594.00	77,826.00
30251	MIRZAPUR	HALLIA	79458	GURGI	212054	BARHULA	493	640	217,600.00	152,320.00	65,280.00
30252	MIRZAPUR	HALLIA	79458	GURGI	212049	CHATURBHUI	10	13	4,420.00	3,094.00	1,326.00
30253	MIRZAPUR	HALLIA	79460	HARRA	212095	AURA	638	828	281,520.00	197,064.00	84,456.00
30254	MIRZAPUR	HALLIA	79460	HARRA	212094	BARUA	900	1169	397,460.00	278,222.00	119,238.00
30255	MIRZAPUR	HALLIA	79460	HARRA	212093	DAMAULI	1132	1470	499,800.00	349,860.00	149,940.00
30256	MIRZAPUR	HALLIA	79460	HARRA	212091	HARRA	845	1097	372,980.00	261,086.00	111,894.00
30257	MIRZAPUR	HALLIA	79460	HARRA	212092	KATAI	402	522	177,480.00	124,236.00	53,244.00
30258	MIRZAPUR	HALLIA	79460	HARRA	212096	SARAI	65	84	28,560.00	19,992.00	8,568.00
30259	MIRZAPUR	HALLIA	268660	KHARIHAT KHURD	212039	KEDWAR	482	626	212,840.00	148,988.00	63,852.00
30260	MIRZAPUR	HALLIA	268660	KHARIHAT KHURD	212038	KHARIHAT KHURD	737	957	325,380.00	227,766.00	97,614.00
30261	MIRZAPUR	HALLIA	79465	KOTHI DHAUKAL SINGH	211919	BASAH PUR	760	987	335,580.00	234,906.00	100,674.00
30262	MIRZAPUR	HALLIA	79465	KOTHI DHAUKAL SINGH	211920	KOTHI DHAUKAL SINGH	594	771	262,140.00	183,498.00	78,642.00
30263	MIRZAPUR	HALLIA	79465	KOTHI DHAUKAL SINGH	211922	NIDAWAL	462	600	204,000.00	142,800.00	61,200.00
30264	MIRZAPUR	HALLIA	79467	LALAPUR	211965	BABURA KHURD	757	983	334,220.00	233,954.00	100,266.00
30265	MIRZAPUR	HALLIA	79467	LALAPUR	211964	BHATA	5	6	2,040.00	1,428.00	612.00
30266	MIRZAPUR	HALLIA	79467	LALAPUR	211966	DEVRI DAKSHIN	359	466	158,440.00	110,908.00	47,532.00
30267	MIRZAPUR	HALLIA	79467	LALAPUR	211962	DEVRI UTTAR	394	512	174,080.00	121,856.00	52,224.00
30268	MIRZAPUR	HALLIA	79467	LALAPUR	211967	LALAPUR	482	626	212,840.00	148,988.00	63,852.00
30269	MIRZAPUR	HALLIA	79467	LALAPUR	211961	RATEH	548	712	242,080.00	169,456.00	72,624.00
30270	MIRZAPUR	HALLIA	79467	LALAPUR	211909	SEMARA KHURD	7	9	3,060.00	2,142.00	918.00
30271	MIRZAPUR	HALLIA	79469	LOHROH	211915	HATHIA BAGH	553	718	244,120.00	170,884.00	73,236.00
30272	MIRZAPUR	HALLIA	79469	LOHROH	211921	LOHROH	770	1000	340,000.00	238,000.00	102,000.00
30273	MIRZAPUR	HALLIA	79469	LOHROH	211913	MATKHANA	653	848	288,320.00	201,824.00	86,496.00
30274	MIRZAPUR	HALLIA	79469	LOHROH	211914	PARASIYA RAJA	309	401	136,340.00	95,438.00	40,902.00
30275	MIRZAPUR	HALLIA	79480	MAWAI KHURD	212033	MAWAI KHURD	1181	1533	521,220.00	364,854.00	156,366.00
30276	MIRZAPUR	HALLIA	79485	PARASIA KALA	212103	HARDI KHURD	21	27	9,180.00	6,426.00	2,754.00
30277	MIRZAPUR	HALLIA	79485	PARASIA KALA	212105	MATWARIA	310	403	137,020.00	95,914.00	41,106.00
30278	MIRZAPUR	HALLIA	79485	PARASIA KALA	212104	PARSIA KALA	1212	1574	535,160.00	374,612.00	160,548.00
30279	MIRZAPUR	HALLIA	79485	PARASIA KALA	212062	SILHATA	999	1297	440,980.00	308,686.00	132,294.00
30280	MIRZAPUR	HALLIA	268718	PATPARA	212073	PATYERA	1153	1497	508,980.00	356,286.00	152,694.00
30281	MIRZAPUR	HALLIA	268718	PATPARA	212068	TITA	860	1117	379,780.00	265,846.00	113,934.00
30282	MIRZAPUR	HALLIA	268756	PAWARI KHURD	212045	BARWAR	286	371	126,140.00	88,298.00	37,842.00

SNo.	District Name	Block Name	LGD Gram Panchayat	Gram Panchayat Name	LGD Village Code	Village Name	TOT_P_2011	Projected Population 2023	Total fund	SBM fund (70 %)	CFC (30%)
1	2	3	4	5	6	7	8	9	10	11	12
30283	MIRZAPUR	HALLIA	268756	PAWARI KHURD	212044	PAWARI KHURD	606	787	267,580.00	187,306.00	80,274.00
30284	MIRZAPUR	HALLIA	268756	PAWARI KHURD	212042	SENDURAH	118	153	52,020.00	36,414.00	15,606.00
30285	MIRZAPUR	HALLIA	79490	SAHJI	211943	BIJURI	513	666	226,440.00	158,508.00	67,932.00
30286	MIRZAPUR	HALLIA	79490	SAHJI	211944	SAHJI	1222	1587	539,580.00	377,706.00	161,874.00
30287	MIRZAPUR	HALLIA	79494	SUBAV KALA	211942	GARHWA	1151	1494	507,960.00	355,572.00	152,388.00
30288	MIRZAPUR	HALLIA	79494	SUBAV KALA	211939	SUBAV KALA	969	1258	427,720.00	299,404.00	128,316.00
30289	MIRZAPUR	HALLIA	79494	SUBAV KALA	211938	SUBAV KHURD	37	48	16,320.00	11,424.00	4,896.00
30290	MIRZAPUR	HALLIA	79495	TENDUAI	211904	DEWANPUR	374	486	165,240.00	115,668.00	49,572.00
30291	MIRZAPUR	HALLIA	79495	TENDUAI	211907	GAMBHIRAPUR RAJA	203	264	89,760.00	62,832.00	26,928.00
30292	MIRZAPUR	HALLIA	79495	TENDUAI	211906	GAMBHIRPUR NANDKISHORE	387	502	170,680.00	119,476.00	51,204.00
30293	MIRZAPUR	HALLIA	79495	TENDUAI	211899	KANOKHAR	473	614	208,760.00	146,132.00	62,628.00
30294	MIRZAPUR	HALLIA	79495	TENDUAI	211905	KOTA RADHAKRISHNA	36	47	15,980.00	11,186.00	4,794.00
30295	MIRZAPUR	HALLIA	79495	TENDUAI	211911	RECHKARI	292	379	128,860.00	90,202.00	38,658.00
30296	MIRZAPUR	HALLIA	79495	TENDUAI	211912	TENDUI	636	826	280,840.00	196,588.00	84,252.00
30297	MIRZAPUR	HALLIA	79497	TILAV NO. 4	211949	KOHAN NO.1	415	539	183,260.00	128,282.00	54,978.00
30298	MIRZAPUR	HALLIA	79497	TILAV NO. 4	211950	KOHAN NO.2	91	118	40,120.00	28,084.00	12,036.00
30299	MIRZAPUR	HALLIA	79497	TILAV NO. 4	211932	TILAV NO.1	534	693	235,620.00	164,934.00	70,686.00
30300	MIRZAPUR	HALLIA	79497	TILAV NO. 4	211931	TILAV NO.3	605	786	267,240.00	187,068.00	80,172.00
30301	MIRZAPUR	HALLIA	79497	TILAV NO. 4	211929	TILAV NO.4	510	662	225,080.00	157,556.00	67,524.00
30302	MIRZAPUR	HALLIA	79497	TILAV NO. 4	211930	TILAV RAJA	264	343	116,620.00	81,634.00	34,986.00
30303	MIRZAPUR	JAMALPUR	79503	BANAULI	212768	BANAULI	932	1210	411,400.00	287,980.00	123,420.00
30304	MIRZAPUR	JAMALPUR	79503	BANAULI	212764	DHEBARA	1167	1515	515,100.00	360,570.00	154,530.00
30305	MIRZAPUR	JAMALPUR	79504	BARAIPUR	212650	SIKARA MU. BARAIPUR	231	300	102,000.00	71,400.00	30,600.00
30306	MIRZAPUR	JAMALPUR	79506	BELKHARA	212865	KHIRIHTATTI	17	22	7,480.00	5,236.00	2,244.00
30307	MIRZAPUR	JAMALPUR	79508	BHABHNI	212811	BHABHANI	543	705	239,700.00	167,790.00	71,910.00
30308	MIRZAPUR	JAMALPUR	79508	BHABHNI	212818	FARIDPUR	382	496	168,640.00	118,048.00	50,592.00
30309	MIRZAPUR	JAMALPUR	79508	BHABHNI	212809	SHIVPUR	654	849	288,660.00	202,062.00	86,598.00
30310	MIRZAPUR	JAMALPUR	79510	BHADEWAL	212710	RUKANAPUR	328	426	144,840.00	101,388.00	43,452.00
30311	MIRZAPUR	JAMALPUR	79513	BHOKRAUDH	212782	BAHADURPUR	640	831	282,540.00	197,778.00	84,762.00
30312	MIRZAPUR	JAMALPUR	79513	BHOKRAUDH	212781	BHOKRAUNDH	841	1092	371,280.00	259,896.00	111,384.00
30313	MIRZAPUR	JAMALPUR	79513	BHOKRAUDH	212783	LOHRAJPUR	668	867	294,780.00	206,346.00	88,434.00
30314	MIRZAPUR	JAMALPUR	79514	BHUILI KHAS	212789	LAXMANPUR	512	665	226,100.00	158,270.00	67,830.00
30315	MIRZAPUR	JAMALPUR	79515	BIKSI	212804	BIKSI	1074	1394	473,960.00	331,772.00	142,188.00
30316	MIRZAPUR	JAMALPUR	79515	BIKSI	212801	KHADEHARA	846	1098	373,320.00	261,324.00	111,996.00
30317	MIRZAPUR	JAMALPUR	79515	BIKSI	212803	NUNAR	444	576	195,840.00	137,088.00	58,752.00
30318	MIRZAPUR	JAMALPUR	79515	BIKSI	212802	SARAIYA MU. SHERWA	299	388	131,920.00	92,344.00	39,576.00
30319	MIRZAPUR	JAMALPUR	79516	BISAURA KALA	212774	BISAURA KALA	1040	1350	459,000.00	321,300.00	137,700.00
30320	MIRZAPUR	JAMALPUR	79516	BISAURA KALA	212772	JAMAHI	276	358	121,720.00	85,204.00	36,516.00
30321	MIRZAPUR	JAMALPUR	79516	BISAURA KALA	212773	KHAKHDA	786	1021	347,140.00	242,998.00	104,142.00
30322	MIRZAPUR	JAMALPUR	79518	BISHESHARPUR MAFI	212646	HAKANIPUR KALA	5	6	2,040.00	1,428.00	612.00
30323	MIRZAPUR	JAMALPUR	79520	CHAIPURA	212717	CHAIPURA	728	945	321,300.00	224,910.00	96,390.00
30324	MIRZAPUR	JAMALPUR	79520	CHAIPURA	212719	CHAUBEYPUR	370	480	163,200.00	114,240.00	48,960.00

SNo.	District Name	Block Name	LGD Gram Panchayat	Gram Panchayat Name	LGD Village Code	Village Name	TOT_P_2011	Projected Population 2023	Total fund	SBM fund (70 %)	CFC (30%)
1	2	3	4	5	6	7	8	9	10	11	12
30325	MIRZAPUR	JAMALPUR	79520	CHAIPURA	212719	CHAUBEYPUR NISF	370	480	163,200.00	114,240.00	48,960.00
30326	MIRZAPUR	JAMALPUR	79520	CHAIPURA	212716	HAMIDPUR MU.BAHUAAR	894	1161	394,740.00	276,318.00	118,422.00
30327	MIRZAPUR	JAMALPUR	79522	CHARGODA	212720	CHARGODA	367	477	162,180.00	113,526.00	48,654.00
30328	MIRZAPUR	JAMALPUR	79522	CHARGODA	212721	DEVRIILA	1018	1322	449,480.00	314,636.00	134,844.00
30329	MIRZAPUR	JAMALPUR	79522	CHARGODA	212722	GULAURI	433	562	191,080.00	133,756.00	57,324.00
30330	MIRZAPUR	JAMALPUR	269168	DADO	212848	DADO	1217	1580	537,200.00	376,040.00	161,160.00
30331	MIRZAPUR	JAMALPUR	269168	DADO	212842	TENDUI	433	562	191,080.00	133,756.00	57,324.00
30332	MIRZAPUR	JAMALPUR	79524	DAMBAK	212726	AARAJI KANDHI	44	57	19,380.00	13,566.00	5,814.00
30333	MIRZAPUR	JAMALPUR	79525	DAULATABAD	212793	BELHAR	892	1158	393,720.00	275,604.00	118,116.00
30334	MIRZAPUR	JAMALPUR	79525	DAULATABAD	212794	DAULATABAD	1140	1480	503,200.00	352,240.00	150,960.00
30335	MIRZAPUR	JAMALPUR	79525	DAULATABAD	212791	GAYASPUR	956	1241	421,940.00	295,358.00	126,582.00
30336	MIRZAPUR	JAMALPUR	269097	DEHRI	212680	DEHARI	1134	1472	500,480.00	350,336.00	150,144.00
30337	MIRZAPUR	JAMALPUR	79530	DHELWASPUR	212765	DHELWASPUR	505	656	223,040.00	156,128.00	66,912.00
30338	MIRZAPUR	JAMALPUR	79530	DHELWASPUR	212767	KAKRAHI	1072	1392	473,280.00	331,296.00	141,984.00
30339	MIRZAPUR	JAMALPUR	269163	DOMARI	212661	DOMARI	1071	1391	472,940.00	331,058.00	141,882.00
30340	MIRZAPUR	JAMALPUR	269163	DOMARI	212669	KESHAVPUR MAFI	201	261	88,740.00	62,118.00	26,622.00
30341	MIRZAPUR	JAMALPUR	79534	DUHI KHURD	212770	DUHI KALA	709	921	313,140.00	219,198.00	93,942.00
30342	MIRZAPUR	JAMALPUR	79534	DUHI KHURD	212769	DUHI KHURD	1048	1361	462,740.00	323,918.00	138,822.00
30343	MIRZAPUR	JAMALPUR	79534	DUHI KHURD	212771	LOLPUR	2	3	1,020.00	714.00	306.00
30344	MIRZAPUR	JAMALPUR	79538	GORAKHI	212730	GORAKHI	1117	1450	493,000.00	345,100.00	147,900.00
30345	MIRZAPUR	JAMALPUR	79538	GORAKHI	212732	YUSUFPUR	727	944	320,960.00	224,672.00	96,288.00
30346	MIRZAPUR	JAMALPUR	79540	GOTHAURA	212819	GOTHAURA	560	727	247,180.00	173,026.00	74,154.00
30347	MIRZAPUR	JAMALPUR	79540	GOTHAURA	212820	KUKKUHIPUR	1081	1404	477,360.00	334,152.00	143,208.00
30348	MIRZAPUR	JAMALPUR	79544	HINAUTA	212868	CHHATO	471	612	208,080.00	145,656.00	62,424.00
30349	MIRZAPUR	JAMALPUR	79544	HINAUTA	212867	HINAUTA	552	717	243,780.00	170,646.00	73,134.00
30350	MIRZAPUR	JAMALPUR	79544	HINAUTA	212864	LATIFPUR	609	791	268,940.00	188,258.00	80,682.00
30351	MIRZAPUR	JAMALPUR	79544	HINAUTA	212863	PATTI KALA	99	129	43,860.00	30,702.00	13,158.00
30352	MIRZAPUR	JAMALPUR	79544	HINAUTA	212841	SHIWER	434	564	191,760.00	134,232.00	57,528.00
30353	MIRZAPUR	JAMALPUR	79548	JAFARPURA	212739	DHERAHI	250	325	110,500.00	77,350.00	33,150.00
30354	MIRZAPUR	JAMALPUR	79549	JAGDISHPUR	212736	HARAURA MU.DOHARI	1219	1583	538,220.00	376,754.00	161,466.00
30355	MIRZAPUR	JAMALPUR	79549	JAGDISHPUR	212736	JAGDISHPUR	1219	1583	538,220.00	376,754.00	161,466.00
30356	MIRZAPUR	JAMALPUR	269064	JAMALPUR MU BARAIPUR	212649	JAMALPUR MU. BARAIPUR	1145	1487	505,580.00	353,906.00	151,674.00
30357	MIRZAPUR	JAMALPUR	79553	JASAWA	212852	BINDPUR KHURD	502	652	221,680.00	155,176.00	66,504.00
30358	MIRZAPUR	JAMALPUR	79553	JASAWA	212851	BINDUPUR KALA	348	452	153,680.00	107,576.00	46,104.00
30359	MIRZAPUR	JAMALPUR	79553	JASAWA	212855	JASAWA	863	1121	381,140.00	266,798.00	114,342.00
30360	MIRZAPUR	JAMALPUR	79553	JASAWA	212850	MAHMUDPUR	398	517	175,780.00	123,046.00	52,734.00
30361	MIRZAPUR	JAMALPUR	79553	JASAWA	212853	THOTHAI	6	8	2,720.00	1,904.00	816.00
30362	MIRZAPUR	JAMALPUR	79554	JAYPATTI KALA	212679	JAIPATTI KALA	1212	1574	535,160.00	374,612.00	160,548.00
30363	MIRZAPUR	JAMALPUR	79556	JOGAWA	212671	JOGWA	1094	1420	482,800.00	337,960.00	144,840.00
30364	MIRZAPUR	JAMALPUR	79556	JOGAWA	212670	REWARI	537	697	236,980.00	165,886.00	71,094.00
30365	MIRZAPUR	JAMALPUR	79559	KANCHANPUR	212832	AANANDIPUR	424	551	187,340.00	131,138.00	56,202.00
30366	MIRZAPUR	JAMALPUR	79559	KANCHANPUR	212833	KANCHANPUR	586	761	258,740.00	181,118.00	77,622.00

SNo.	District Name	Block Name	LGD Gram Panchayat	Gram Panchayat Name	LGD Village Code	Village Name	TOT_P_2011	Projected Population 2023	Total fund	SBM fund (70 %)	CFC (30%)
1	2	3	4	5	6	7	8	9	10	11	12
30367	MIRZAPUR	JAMALPUR	79559	KANCHANPUR	212835	KATIYA	59	77	26,180.00	18,326.00	7,854.00
30368	MIRZAPUR	JAMALPUR	79559	KANCHANPUR	212836	KHAJAGIPUR	1015	1318	448,120.00	313,684.00	134,436.00
30369	MIRZAPUR	JAMALPUR	79559	KANCHANPUR	212834	PAIGAMBARPUR	418	543	184,620.00	129,234.00	55,386.00
30370	MIRZAPUR	JAMALPUR	79565	MADAPUR	212846	AKBARPUR	141	183	62,220.00	43,554.00	18,666.00
30371	MIRZAPUR	JAMALPUR	79565	MADAPUR	212847	BIBI POKHAR	304	395	134,300.00	94,010.00	40,290.00
30372	MIRZAPUR	JAMALPUR	79565	MADAPUR	212829	DAKAHI	541	702	238,680.00	167,076.00	71,604.00
30373	MIRZAPUR	JAMALPUR	79565	MADAPUR	212843	GAUSPUR	278	361	122,740.00	85,918.00	36,822.00
30374	MIRZAPUR	JAMALPUR	79565	MADAPUR	212845	LAKURA	313	406	138,040.00	96,628.00	41,412.00
30375	MIRZAPUR	JAMALPUR	79565	MADAPUR	212831	MADAPUR	381	495	168,300.00	117,810.00	50,490.00
30376	MIRZAPUR	JAMALPUR	79565	MADAPUR	212830	MADARPUR	1190	1545	525,300.00	367,710.00	157,590.00
30377	MIRZAPUR	JAMALPUR	79565	MADAPUR	212844	REKHAIPUR	17	22	7,480.00	5,236.00	2,244.00
30378	MIRZAPUR	JAMALPUR	79571	MANUR PURAB PATTI	212761	BARWA NISF	464	602	204,680.00	143,276.00	61,404.00
30379	MIRZAPUR	JAMALPUR	79571	MANUR PURAB PATTI	212763	MANAUR PURAB PATTI	887	1152	391,680.00	274,176.00	117,504.00
30380	MIRZAPUR	JAMALPUR	79571	MANUR PURAB PATTI	212760	MANUR PASHCHIM PATTI	704	914	310,760.00	217,532.00	93,228.00
30381	MIRZAPUR	JAMALPUR	79571	MANUR PURAB PATTI	212762	MILKI MU.BARWA	459	596	202,640.00	141,848.00	60,792.00
30382	MIRZAPUR	JAMALPUR	79575	OINAWA	212713	OINAWA	1104	1433	487,220.00	341,054.00	146,166.00
30383	MIRZAPUR	JAMALPUR	269149	RAGHUNATHPUR	212713	RAGHUNATHPUR	1104	1433	487,220.00	341,054.00	146,166.00
30384	MIRZAPUR	JAMALPUR	269149	RAGHUNATHPUR	212714	SARAI SA MU.OINAWA	344	447	151,980.00	106,386.00	45,594.00
30385	MIRZAPUR	JAMALPUR	79583	ROSHANHAR	212857	MAJHAWA	685	889	302,260.00	211,582.00	90,678.00
30386	MIRZAPUR	JAMALPUR	79583	ROSHANHAR	212849	ROSHANHAR	985	1279	434,860.00	304,402.00	130,458.00
30387	MIRZAPUR	JAMALPUR	79592	TETARIYA KALA	212697	TETARIYA KALA	698	906	308,040.00	215,628.00	92,412.00
30388	MIRZAPUR	JAMALPUR	79592	TETARIYA KALA	212698	TETARIYA KHURD	796	1034	351,560.00	246,092.00	105,468.00
30389	MIRZAPUR	KON	79594	ANURUDHPUR PURAB PATTI	211672	ANURUDHPUR PURAB PATTI	4568	5931	4,181,355.00	2,926,948.50	1,254,406.50
30390	MIRZAPUR	KON	79601	CHINDLIKH	211274	CHINDLIKH	1100	1428	485,520.00	339,864.00	145,656.00
30391	MIRZAPUR	KON	79601	CHINDLIKH	211274	MAJHLI PATTI CHAK	1100	1428	485,520.00	339,864.00	145,656.00
30392	MIRZAPUR	KON	79601	CHINDLIKH	211275	PATEHARA	575	747	253,980.00	177,786.00	76,194.00
30393	MIRZAPUR	KON	79603	DHAURAHARA	211238	CHAK SEMARA	125	162	55,080.00	38,556.00	16,524.00
30394	MIRZAPUR	KON	79616	LAKHANPUR	211261	SONBERSA	81	105	35,700.00	24,990.00	10,710.00
30395	MIRZAPUR	KON	79617	MADAN PATTI	211297	TIWARI DADIYA	54	70	23,800.00	16,660.00	7,140.00
30396	MIRZAPUR	KON	79627	NEWADHIA	211273	CHAUMUKHA	37	48	16,320.00	11,424.00	4,896.00
30397	MIRZAPUR	KON	79627	NEWADHIA	211242	DAMODAR PATTI	485	630	214,200.00	149,940.00	64,260.00
30398	MIRZAPUR	KON	79627	NEWADHIA	211263	DURGAPUR	325	422	143,480.00	100,436.00	43,044.00
30399	MIRZAPUR	KON	79627	NEWADHIA	211264	NEWARDHIA	938	1218	414,120.00	289,884.00	124,236.00
30400	MIRZAPUR	KON	79632	SEMRA	211239	MAJHRA	86	112	38,080.00	26,656.00	11,424.00
30401	MIRZAPUR	KON	79634	TILTHI	211251	RAKKA BHUVAL	12	16	5,440.00	3,808.00	1,632.00
30402	MIRZAPUR	LALGANJ	79636	ATRAILA RAJA	211820	AMIRATI	181	235	79,900.00	55,930.00	23,970.00
30403	MIRZAPUR	LALGANJ	79636	ATRAILA RAJA	211823	ATRAILA RAJA	767	996	338,640.00	237,048.00	101,592.00
30404	MIRZAPUR	LALGANJ	79636	ATRAILA RAJA	211822	ATRAILA SHIVGULAM NO 1	24	31	10,540.00	7,378.00	3,162.00
30405	MIRZAPUR	LALGANJ	79636	ATRAILA RAJA	211824	ATRAILA SHIVGULAM NO.2	47	61	20,740.00	14,518.00	6,222.00
30406	MIRZAPUR	LALGANJ	79636	ATRAILA RAJA	211822	ATRAILA SHIVGULAM NO.3	24	31	10,540.00	7,378.00	3,162.00
30407	MIRZAPUR	LALGANJ	79636	ATRAILA RAJA	211817	DGSARA RAJA	567	736	250,240.00	175,168.00	75,072.00
30408	MIRZAPUR	LALGANJ	79636	ATRAILA RAJA	211821	GHOPAPUR	167	217	73,780.00	51,646.00	22,134.00

SNo.	District Name	Block Name	LGD Gram Panchayat	Gram Panchayat Name	LGD Village Code	Village Name	TOT_P_2011	Projected Population 2023	Total fund	SBM fund (70 %)	CFC (30%)
1	2	3	4	5	6	7	8	9	10	11	12
30409	MIRZAPUR	LALGANJ	79636	ATRAILA RAJA	211818	KHAIRA BHBHUTA PRASAD	506	657	223,380.00	156,366.00	67,014.00
30410	MIRZAPUR	LALGANJ	79636	ATRAILA RAJA	211819	PARASIYA GOKUL	1208	1568	533,120.00	373,184.00	159,936.00
30411	MIRZAPUR	LALGANJ	79638	BANWARI	211720	AMHA MAPHI	507	658	223,720.00	156,604.00	67,116.00
30412	MIRZAPUR	LALGANJ	79638	BANWARI	211710	BANWARI	888	1153	392,020.00	274,414.00	117,606.00
30413	MIRZAPUR	LALGANJ	79638	BANWARI	211725	NINWAR UTTAR	669	869	295,460.00	206,822.00	88,638.00
30414	MIRZAPUR	LALGANJ	79639	BARDIHA	211718	BAGHELPUR	15	19	6,460.00	4,522.00	1,938.00
30415	MIRZAPUR	LALGANJ	79639	BARDIHA	211713	BARDIHA	368	478	162,520.00	113,764.00	48,756.00
30416	MIRZAPUR	LALGANJ	79639	BARDIHA	211723	DHARADHANPUR	416	540	183,600.00	128,520.00	55,080.00
30417	MIRZAPUR	LALGANJ	79639	BARDIHA	211716	PURA THAKUR RAJA	199	258	87,720.00	61,404.00	26,316.00
30418	MIRZAPUR	LALGANJ	79639	BARDIHA	211711	PURSHOTTAM PATTI	16	21	7,140.00	4,998.00	2,142.00
30419	MIRZAPUR	LALGANJ	79639	BARDIHA	211724	SAUREH	241	313	106,420.00	74,494.00	31,926.00
30420	MIRZAPUR	LALGANJ	79639	BARDIHA	211714	SUBAHU RAJA	298	387	131,580.00	92,106.00	39,474.00
30421	MIRZAPUR	LALGANJ	79639	BARDIHA	211715	SUBAU RUDRAPRATAP	10	13	4,420.00	3,094.00	1,326.00
30422	MIRZAPUR	LALGANJ	79641	BASTRA RAJA	211844	ATARI	26	34	11,560.00	8,092.00	3,468.00
30423	MIRZAPUR	LALGANJ	79641	BASTRA RAJA	211851	BASTRA RAJA	702	911	309,740.00	216,818.00	92,922.00
30424	MIRZAPUR	LALGANJ	79641	BASTRA RAJA	211836	CHERUAI RAM JAILAL	347	451	153,340.00	107,338.00	46,002.00
30425	MIRZAPUR	LALGANJ	79641	BASTRA RAJA	211838	CHERUAI RAM KOTA	276	358	121,720.00	85,204.00	36,516.00
30426	MIRZAPUR	LALGANJ	79641	BASTRA RAJA	211837	CHITARWAR	176	229	77,860.00	54,502.00	23,358.00
30427	MIRZAPUR	LALGANJ	79641	BASTRA RAJA	211848	GOPALPUR	164	213	72,420.00	50,694.00	21,726.00
30428	MIRZAPUR	LALGANJ	79641	BASTRA RAJA	211846	KHAIRAH	76	99	33,660.00	23,562.00	10,098.00
30429	MIRZAPUR	LALGANJ	79641	BASTRA RAJA	211843	KHURDA PANDEY	180	234	79,560.00	55,692.00	23,868.00
30430	MIRZAPUR	LALGANJ	79641	BASTRA RAJA	211847	KHURDA RAJA	163	212	72,080.00	50,456.00	21,624.00
30431	MIRZAPUR	LALGANJ	79641	BASTRA RAJA	211839	PATEHARA BENI BAHADUR	3	4	1,360.00	952.00	408.00
30432	MIRZAPUR	LALGANJ	79641	BASTRA RAJA	211845	PATEHARA PANDEY	227	295	100,300.00	70,210.00	30,090.00
30433	MIRZAPUR	LALGANJ	79641	BASTRA RAJA	211840	PATEHARA RAJA	85	110	37,400.00	26,180.00	11,220.00
30434	MIRZAPUR	LALGANJ	268523	BHEDA	211763	BHERA	878	1140	387,600.00	271,320.00	116,280.00
30435	MIRZAPUR	LALGANJ	268523	BHEDA	211762	CHARKI BAGRIYA	161	209	71,060.00	49,742.00	21,318.00
30436	MIRZAPUR	LALGANJ	268523	BHEDA	211774	SALORI	283	367	124,780.00	87,346.00	37,434.00
30437	MIRZAPUR	LALGANJ	79642	CHARKI KALA	211801	CHARKI GURIYAWAN	290	377	128,180.00	89,726.00	38,454.00
30438	MIRZAPUR	LALGANJ	79642	CHARKI KALA	211803	CHARKI KALA	652	847	287,980.00	201,586.00	86,394.00
30439	MIRZAPUR	LALGANJ	79642	CHARKI KALA	211776	CHARKI KHURD	398	517	175,780.00	123,046.00	52,734.00
30440	MIRZAPUR	LALGANJ	79642	CHARKI KALA	211802	CHARKI KURMIYAN	534	693	235,620.00	164,934.00	70,686.00
30441	MIRZAPUR	LALGANJ	79676	DOBAHA DEVGHATA	211872	DHOBAHA DEVGHATA	1094	1420	482,800.00	337,960.00	144,840.00
30442	MIRZAPUR	LALGANJ	79676	DOBAHA DEVGHATA	211861	PURA LOKAI	341	443	150,620.00	105,434.00	45,186.00
30443	MIRZAPUR	LALGANJ	79676	DOBAHA DEVGHATA	211862	SONEBERSA	463	601	204,340.00	143,038.00	61,302.00
30444	MIRZAPUR	LALGANJ	79676	DOBAHA DEVGHATA	211870	URUAA	581	754	256,360.00	179,452.00	76,908.00
30445	MIRZAPUR	LALGANJ	79646	DUBAR KHURD	211794	CHAK JAHIDA	49	64	21,760.00	15,232.00	6,528.00
30446	MIRZAPUR	LALGANJ	79646	DUBAR KHURD	211796	DUBAR KHURD	1063	1380	469,200.00	328,440.00	140,760.00
30447	MIRZAPUR	LALGANJ	79646	DUBAR KHURD	211812	JAMUNIPUR	154	200	68,000.00	47,600.00	20,400.00
30448	MIRZAPUR	LALGANJ	79646	DUBAR KHURD	211813	KHOMAR MAINA	454	589	200,260.00	140,182.00	60,078.00
30449	MIRZAPUR	LALGANJ	79646	DUBAR KHURD	211795	MAINA GOSAI	511	663	225,420.00	157,794.00	67,626.00
30450	MIRZAPUR	LALGANJ	268536	GANGASAYAR KALA	211779	DADI	21	27	9,180.00	6,426.00	2,754.00

SNo.	District Name	Block Name	LGD Gram Panchayat	Gram Panchayat Name	LGD Village Code	Village Name	TOT_P_2011	Projected Population 2023	Total fund	SBM fund (70 %)	CFC (30%)
1	2	3	4	5	6	7	8	9	10	11	12
30451	MIRZAPUR	LALGANJ	268536	GANGASAYAR KALA	211778	GANGA SARAI KALA	995	1292	439,280.00	307,496.00	131,784.00
30452	MIRZAPUR	LALGANJ	268536	GANGASAYAR KALA	211777	GANGA SAYAR KHURD	336	436	148,240.00	103,768.00	44,472.00
30453	MIRZAPUR	LALGANJ	268536	GANGASAYAR KALA	211780	SAMOGARA	11	14	4,760.00	3,332.00	1,428.00
30454	MIRZAPUR	LALGANJ	79652	KHAIRA KALA	211815	KHAIRA KALA	984	1278	434,520.00	304,164.00	130,356.00
30455	MIRZAPUR	LALGANJ	79652	KHAIRA KALA	211814	MAINA AMHA	80	104	35,360.00	24,752.00	10,608.00
30456	MIRZAPUR	LALGANJ	79652	KHAIRA KALA	211816	PURA KASHINATH	723	939	319,260.00	223,482.00	95,778.00
30457	MIRZAPUR	LALGANJ	79660	KOTHI	211756	BELAHI	371	482	163,880.00	114,716.00	49,164.00
30458	MIRZAPUR	LALGANJ	79660	KOTHI	211761	BHUSI PATHRAHA	40	52	17,680.00	12,376.00	5,304.00
30459	MIRZAPUR	LALGANJ	79660	KOTHI	211764	CHARKAHA	485	630	214,200.00	149,940.00	64,260.00
30460	MIRZAPUR	LALGANJ	79660	KOTHI	211758	FUCHAHI KHURD	187	243	82,620.00	57,834.00	24,786.00
30461	MIRZAPUR	LALGANJ	79660	KOTHI	211755	KALWARI KHURD	183	238	80,920.00	56,644.00	24,276.00
30462	MIRZAPUR	LALGANJ	79660	KOTHI	211760	KOLHUA	575	747	253,980.00	177,786.00	76,194.00
30463	MIRZAPUR	LALGANJ	79660	KOTHI	211759	KOTHI	1112	1444	490,960.00	343,672.00	147,288.00
30464	MIRZAPUR	LALGANJ	79660	KOTHI	211754	MARWA NEWADA	718	932	316,880.00	221,816.00	95,064.00
30465	MIRZAPUR	LALGANJ	79656	LALAPUR	211842	BASTRA PANDEY	1041	1352	459,680.00	321,776.00	137,904.00
30466	MIRZAPUR	LALGANJ	79656	LALAPUR	211841	BHAOH	160	208	70,720.00	49,504.00	21,216.00
30467	MIRZAPUR	LALGANJ	79656	LALAPUR	211849	LALAPUR	880	1143	388,620.00	272,034.00	116,586.00
30468	MIRZAPUR	LALGANJ	79658	MAHADEV	211882	ARAJI KHRIHAT	44	57	19,380.00	13,566.00	5,814.00
30469	MIRZAPUR	LALGANJ	79658	MAHADEV	211887	DADRI RAJA	613	796	270,640.00	189,448.00	81,192.00
30470	MIRZAPUR	LALGANJ	79658	MAHADEV	211892	JAHDAR	326	423	143,820.00	100,674.00	43,146.00
30471	MIRZAPUR	LALGANJ	79658	MAHADEV	211891	JAMUHARA	1207	1567	532,780.00	372,946.00	159,834.00
30472	MIRZAPUR	LALGANJ	79658	MAHADEV	211894	MAHADEV	1150	1493	507,620.00	355,334.00	152,286.00
30473	MIRZAPUR	LALGANJ	79658	MAHADEV	211886	MAJHIGAWAN	137	178	60,520.00	42,364.00	18,156.00
30474	MIRZAPUR	LALGANJ	268500	MUNSHIPUR	211739	GANGHARA KHURD	582	756	257,040.00	179,928.00	77,112.00
30475	MIRZAPUR	LALGANJ	268500	MUNSHIPUR	211741	MUNSHIPUR	663	861	292,740.00	204,918.00	87,822.00
30476	MIRZAPUR	LALGANJ	79662	NADAULI KARAUNDI	211910	BARIPUR KALLUMAL	47	61	20,740.00	14,518.00	6,222.00
30477	MIRZAPUR	LALGANJ	79663	NARAINA KALA	211868	BADHAI	724	940	319,600.00	223,720.00	95,880.00
30478	MIRZAPUR	LALGANJ	79663	NARAINA KALA	211866	NADGAHANA	598	776	263,840.00	184,688.00	79,152.00
30479	MIRZAPUR	LALGANJ	79663	NARAINA KALA	211867	NARAINA KALA	991	1287	437,580.00	306,306.00	131,274.00
30480	MIRZAPUR	LALGANJ	79664	NEWARDHIYA	211719	DHARI	549	713	242,420.00	169,694.00	72,726.00
30481	MIRZAPUR	LALGANJ	79664	NEWARDHIYA	211688	GHURMA	415	539	183,260.00	128,282.00	54,978.00
30482	MIRZAPUR	LALGANJ	79664	NEWARDHIYA	211708	KANAUHI RAJA	944	1226	416,840.00	291,788.00	125,052.00
30483	MIRZAPUR	LALGANJ	79664	NEWARDHIYA	211687	KANOHI MAFI NO 1	24	31	10,540.00	7,378.00	3,162.00
30484	MIRZAPUR	LALGANJ	79664	NEWARDHIYA	211709	KANOHI MAFI NO 2	11	14	4,760.00	3,332.00	1,428.00
30485	MIRZAPUR	LALGANJ	79664	NEWARDHIYA	211707	LAUHSIYA	58	75	25,500.00	17,850.00	7,650.00
30486	MIRZAPUR	LALGANJ	79664	NEWARDHIYA	211689	NEWARDIYA	987	1282	435,880.00	305,116.00	130,764.00
30487	MIRZAPUR	LALGANJ	79666	PAJRA	211880	DHURA KARDA	589	765	260,100.00	182,070.00	78,030.00
30488	MIRZAPUR	LALGANJ	79666	PAJRA	211890	GODAR KALA	562	730	248,200.00	173,740.00	74,460.00
30489	MIRZAPUR	LALGANJ	79666	PAJRA	211888	PAJARA	586	761	258,740.00	181,118.00	77,622.00
30490	MIRZAPUR	LALGANJ	79666	PAJRA	211881	RUMAULI	628	815	277,100.00	193,970.00	83,130.00
30491	MIRZAPUR	LALGANJ	79667	PATLUKI	211700	CHHAHUR MAJHIGAWAN	378	491	166,940.00	116,858.00	50,082.00
30492	MIRZAPUR	LALGANJ	79667	PATLUKI	211699	MISHRPUR	341	443	150,620.00	105,434.00	45,186.00

SNo.	District Name	Block Name	LGD Gram Panchayat	Gram Panchayat Name	LGD Village Code	Village Name	TOT_P_2011	Projected Population 2023	Total fund	SBM fund (70 %)	CFC (30%)
1	2	3	4	5	6	7	8	9	10	11	12
30493	MIRZAPUR	LALGANJ	79667	PATLUKI	211701	PATLUKI	1226	1592	541,280.00	378,896.00	162,384.00
30494	MIRZAPUR	LALGANJ	79667	PATLUKI	211698	SEMRA AARAJI	155	201	68,340.00	47,838.00	20,502.00
30495	MIRZAPUR	LALGANJ	79668	RAJAI	211856	BELHA	820	1065	362,100.00	253,470.00	108,630.00
30496	MIRZAPUR	LALGANJ	79668	RAJAI	211835	RAJAI	909	1180	401,200.00	280,840.00	120,360.00
30497	MIRZAPUR	LALGANJ	79671	RAMPUR KAMTA PRASAD	211852	KHOMAR MAINA	460	597	202,980.00	142,086.00	60,894.00
30498	MIRZAPUR	LALGANJ	79671	RAMPUR KAMTA PRASAD	211850	MATIARI KALA	319	414	140,760.00	98,532.00	42,228.00
30499	MIRZAPUR	LALGANJ	79671	RAMPUR KAMTA PRASAD	211855	RAMPUR KAMTA PRASAD	960	1246	423,640.00	296,548.00	127,092.00
30500	MIRZAPUR	LALGANJ	79671	RAMPUR KAMTA PRASAD	211854	RAMPUR KHOMER	186	242	82,280.00	57,596.00	24,684.00
30501	MIRZAPUR	LALGANJ	79675	SEMRI KALA	211826	RAMPUR	955	1240	421,600.00	295,120.00	126,480.00
30502	MIRZAPUR	LALGANJ	79680	THARPARASIYA	211857	THARPARASIA	1125	1461	496,740.00	347,718.00	149,022.00
30503	MIRZAPUR	LALGANJ	79680	THARPARASIYA	211864	USARI PANDEY	912	1184	402,560.00	281,792.00	120,768.00
30504	MIRZAPUR	LALGANJ	79682	TURKHA	211750	GARUA	1187	1541	523,940.00	366,758.00	157,182.00
30505	MIRZAPUR	LALGANJ	79682	TURKHA	211749	TURKAHA	1112	1444	490,960.00	343,672.00	147,288.00
30506	MIRZAPUR	LALGANJ	79684	USKA	211799	CHARKI AARAJI	33	43	14,620.00	10,234.00	4,386.00
30507	MIRZAPUR	MAJHAWA	79707	KATAKA	211674	KATAKA	4926	6396	4,509,180.00	3,156,426.00	1,352,754.00
30508	MIRZAPUR	MAJHAWA	79714	PADERI	211327	PADERI	1169	1518	516,120.00	361,284.00	154,836.00
30509	MIRZAPUR	NAGAR (CITY)	79731	BADHAULI	211556	BADHAULI	721	936	318,240.00	222,768.00	95,472.00
30510	MIRZAPUR	NAGAR (CITY)	79731	BADHAULI	211511	PAHARA	5	6	2,040.00	1,428.00	612.00
30511	MIRZAPUR	NAGAR (CITY)	79731	BADHAULI	211507	PALPUR	65	84	28,560.00	19,992.00	8,568.00
30512	MIRZAPUR	NAGAR (CITY)	79731	BADHAULI	211510	RAMCHANDERPUR	866	1124	382,160.00	267,512.00	114,648.00
30513	MIRZAPUR	NAGAR (CITY)	79733	BARKACHHA KHURD	211421	ATARI	744	966	328,440.00	229,908.00	98,532.00
30514	MIRZAPUR	NAGAR (CITY)	79733	BARKACHHA KHURD	211422	BARKACHHA KHURD	1230	1597	542,980.00	380,086.00	162,894.00
30515	MIRZAPUR	NAGAR (CITY)	79733	BARKACHHA KHURD	211419	DEVKHARA	756	982	333,880.00	233,716.00	100,164.00
30516	MIRZAPUR	NAGAR (CITY)	79736	BHARUHANA	211676	BHARUHANA	6629	8607	6,067,935.00	4,247,554.50	1,820,380.50
30517	MIRZAPUR	NAGAR (CITY)	79748	CHHITPUR	211416	BISHESHARPUR	536	696	236,640.00	165,648.00	70,992.00
30518	MIRZAPUR	NAGAR (CITY)	79748	CHHITPUR	211415	CHHITPUR	836	1085	368,900.00	258,230.00	110,670.00
30519	MIRZAPUR	NAGAR (CITY)	79748	CHHITPUR	211417	LAURIYA	704	914	310,760.00	217,532.00	93,228.00
30520	MIRZAPUR	NAGAR (CITY)	79752	DHANI PATTI	211451	DHANI PATTI	1166	1514	514,760.00	360,332.00	154,428.00
30521	MIRZAPUR	NAGAR (CITY)	79752	DHANI PATTI	211452	DURGAPUR	458	595	202,300.00	141,610.00	60,690.00
30522	MIRZAPUR	NAGAR (CITY)	79752	DHANI PATTI	211449	MAJHIYAR	194	252	85,680.00	59,976.00	25,704.00
30523	MIRZAPUR	NAGAR (CITY)	79752	DHANI PATTI	211457	SARIPUR	1201	1559	530,060.00	371,042.00	159,018.00
30524	MIRZAPUR	NAGAR (CITY)	79754	DILMAN DEVARIA	211502	BAIYADAD	557	723	245,820.00	172,074.00	73,746.00
30525	MIRZAPUR	NAGAR (CITY)	79754	DILMAN DEVARIA	211501	DILMAN DEVARIYA	865	1123	381,820.00	267,274.00	114,546.00
30526	MIRZAPUR	NAGAR (CITY)	79754	DILMAN DEVARIA	211503	MAWAIYA	973	1263	429,420.00	300,594.00	128,826.00
30527	MIRZAPUR	NAGAR (CITY)	79756	DUHAUA	211372	AMRAWATI	755	980	333,200.00	233,240.00	99,960.00
30528	MIRZAPUR	NAGAR (CITY)	79756	DUHAUA	211371	BHAWANIPUR	865	1123	381,820.00	267,274.00	114,546.00
30529	MIRZAPUR	NAGAR (CITY)	79756	DUHAUA	211386	DUHAUA	882	1145	389,300.00	272,510.00	116,790.00
30530	MIRZAPUR	NAGAR (CITY)	269466	DULHAPUR	211523	DUBEYPUR	552	717	243,780.00	170,646.00	73,134.00
30531	MIRZAPUR	NAGAR (CITY)	269466	DULHAPUR	211524	DULLAHPUR	870	1130	384,200.00	268,940.00	115,260.00
30532	MIRZAPUR	NAGAR (CITY)	79772	KUSHHAN	211488	BAHRAICHA	300	390	132,600.00	92,820.00	39,780.00
30533	MIRZAPUR	NAGAR (CITY)	79772	KUSHHAN	211489	DUBANI	595	773	262,820.00	183,974.00	78,846.00
30534	MIRZAPUR	NAGAR (CITY)	79772	KUSHHAN	211486	KUSHHAN	778	1010	343,400.00	240,380.00	103,020.00

SNo.	District Name	Block Name	LGD Gram Panchayat	Gram Panchayat Name	LGD Village Code	Village Name	TOT_P_2011	Projected Population 2023	Total fund	SBM fund (70 %)	CFC (30%)
1	2	3	4	5	6	7	8	9	10	11	12
30535	MIRZAPUR	NAGAR (CITY)	79772	KUSHHAN	211487	KUTAI	72	93	31,620.00	22,134.00	9,486.00
30536	MIRZAPUR	NAGAR (CITY)	269303	LOHANDI KHURD	211392	LOHANDI KHURD	1173	1523	517,820.00	362,474.00	155,346.00
30537	MIRZAPUR	NAGAR (CITY)	79776	MAGARDA KALA	211366	CHARKHAI	131	170	57,800.00	40,460.00	17,340.00
30538	MIRZAPUR	NAGAR (CITY)	79776	MAGARDA KALA	211367	MAGARDA KALA	1209	1570	533,800.00	373,660.00	160,140.00
30539	MIRZAPUR	NAGAR (CITY)	79776	MAGARDA KALA	211368	MAGARDA KHURD	554	719	244,460.00	171,122.00	73,338.00
30540	MIRZAPUR	NAGAR (CITY)	79778	MAHUARI KALA	211158	DUBE PATTI	95	123	41,820.00	29,274.00	12,546.00
30541	MIRZAPUR	NAGAR (CITY)	79790	PATHRA DASAUDHI	211494	PATHARA DASAUDHI	1103	1432	486,880.00	340,816.00	146,064.00
30542	MIRZAPUR	NAGAR (CITY)	79790	PATHRA DASAUDHI	211493	PATLUKIYA	382	496	168,640.00	118,048.00	50,592.00
30543	MIRZAPUR	NAGAR (CITY)	79792	RAIPUR POKHTA	211537	DHOBAHI	794	1031	350,540.00	245,378.00	105,162.00
30544	MIRZAPUR	NAGAR (CITY)	79792	RAIPUR POKHTA	211534	RAIPUR KHAS	312	405	137,700.00	96,390.00	41,310.00
30545	MIRZAPUR	NAGAR (CITY)	79792	RAIPUR POKHTA	211536	RAIPUR POKHTA	767	996	338,640.00	237,048.00	101,592.00
30546	MIRZAPUR	NAGAR (CITY)	79793	RAJAPUR	211383	BARAIPUR	323	419	142,460.00	99,722.00	42,738.00
30547	MIRZAPUR	NAGAR (CITY)	79793	RAJAPUR	211382	RAJAPUR	866	1124	382,160.00	267,512.00	114,648.00
30548	MIRZAPUR	NAGAR (CITY)	79793	RAJAPUR	211381	RANIBARI	928	1205	409,700.00	286,790.00	122,910.00
30549	MIRZAPUR	NAGAR (CITY)	269470	SARAIYA	211480	SARAIYA	1205	1565	532,100.00	372,470.00	159,630.00
30550	MIRZAPUR	NAGAR (CITY)	79803	TARKAPUR	211458	TARKAPUR GRAMIN	2587	3359	1,142,060.00	799,442.00	342,618.00
30551	MIRZAPUR	NARAINPUR	269213	ALHUWA	212641	ALHUA	918	1192	405,280.00	283,696.00	121,584.00
30552	MIRZAPUR	NARAINPUR	269213	ALHUWA	212642	PURA DURWASA	688	893	303,620.00	212,534.00	91,086.00
30553	MIRZAPUR	NARAINPUR	79808	AMDAHA	212640	AMDAHA	1020	1324	450,160.00	315,112.00	135,048.00
30554	MIRZAPUR	NARAINPUR	79809	BAGHEDI	212478	MANIKPUR	75	97	32,980.00	23,086.00	9,894.00
30555	MIRZAPUR	NARAINPUR	79811	BALLIPUR	212435	CHAK GAMBHIRA	164	213	72,420.00	50,694.00	21,726.00
30556	MIRZAPUR	NARAINPUR	269245	BANGLA	212562	BANGLA	1208	1568	533,120.00	373,184.00	159,936.00
30557	MIRZAPUR	NARAINPUR	79813	BAREB	212531	CHAK GAUSA	245	318	108,120.00	75,684.00	32,436.00
30558	MIRZAPUR	NARAINPUR	79813	BAREB	212530	CHAKFAUJ	7	9	3,060.00	2,142.00	918.00
30559	MIRZAPUR	NARAINPUR	269179	BELA	212578	BELA	1000	1298	441,320.00	308,924.00	132,396.00
30560	MIRZAPUR	NARAINPUR	269179	BELA	212579	NAUGARHA	572	743	252,620.00	176,834.00	75,786.00
30561	MIRZAPUR	NARAINPUR	269179	BELA	212575	RAM CHAK	21	27	9,180.00	6,426.00	2,754.00
30562	MIRZAPUR	NARAINPUR	79823	BISHESHPUR	212494	SHERPUR	291	378	128,520.00	89,964.00	38,556.00
30563	MIRZAPUR	NARAINPUR	79824	DARRA	212485	BHOPTI	302	392	133,280.00	93,296.00	39,984.00
30564	MIRZAPUR	NARAINPUR	79824	DARRA	212487	DARRA	990	1285	436,900.00	305,830.00	131,070.00
30565	MIRZAPUR	NARAINPUR	79825	DAYALPUR	212566	DAYALPUR	1019	1323	449,820.00	314,874.00	134,946.00
30566	MIRZAPUR	NARAINPUR	79831	FATTEPUR	212490	FATTEPUR	874	1135	385,900.00	270,130.00	115,770.00
30567	MIRZAPUR	NARAINPUR	79831	FATTEPUR	212491	RAMJIPUR	729	947	321,980.00	225,386.00	96,594.00
30568	MIRZAPUR	NARAINPUR	79832	FIROJPUR	212587	CHANDA SURJA	212	275	93,500.00	65,450.00	28,050.00
30569	MIRZAPUR	NARAINPUR	79832	FIROJPUR	212588	FIROZPUR	852	1106	376,040.00	263,228.00	112,812.00
30570	MIRZAPUR	NARAINPUR	79832	FIROJPUR	212592	KADAWA	672	873	296,820.00	207,774.00	89,046.00
30571	MIRZAPUR	NARAINPUR	79833	GADAURI	212949	GADAURI	5378	6983	4,923,015.00	3,446,110.50	1,476,904.50
30572	MIRZAPUR	NARAINPUR	79837	GHWASPUR	212570	BARUIYA	276	358	121,720.00	85,204.00	36,516.00
30573	MIRZAPUR	NARAINPUR	79837	GHWASPUR	212573	GHWASPUR	1214	1576	535,840.00	375,088.00	160,752.00
30574	MIRZAPUR	NARAINPUR	79837	GHWASPUR	212602	SHIKARPUR	235	305	103,700.00	72,590.00	31,110.00
30575	MIRZAPUR	NARAINPUR	79840	GHURHUPUR	212547	BAIRICHAK MAFI	7	9	3,060.00	2,142.00	918.00
30576	MIRZAPUR	NARAINPUR	79840	GHURHUPUR	212552	GHURHUPUR	882	1145	389,300.00	272,510.00	116,790.00

SNo.	District Name	Block Name	LGD Gram Panchayat	Gram Panchayat Name	LGD Village Code	Village Name	TOT_P_2011	Projected Population 2023	Total fund	SBM fund (70 %)	CFC (30%)
1	2	3	4	5	6	7	8	9	10	11	12
30577	MIRZAPUR	NARAINPUR	79840	GHURHUPUR	212546	KHARKHSIPUR	44	57	19,380.00	13,566.00	5,814.00
30578	MIRZAPUR	NARAINPUR	79840	GHURHUPUR	212545	RAJUPUR	823	1069	363,460.00	254,422.00	109,038.00
30579	MIRZAPUR	NARAINPUR	79844	JALALPUR MAFI	212470	KESHAVPUR	744	966	328,440.00	229,908.00	98,532.00
30580	MIRZAPUR	NARAINPUR	269233	JALALPUR MAIDAN	212448	JALALPUR MAIDAN	1018	1322	449,480.00	314,636.00	134,844.00
30581	MIRZAPUR	NARAINPUR	79873	KARMA	212553	GOPALPUR	469	609	207,060.00	144,942.00	62,118.00
30582	MIRZAPUR	NARAINPUR	79873	KARMA	212551	KARMA	568	737	250,580.00	175,406.00	75,174.00
30583	MIRZAPUR	NARAINPUR	79873	KARMA	212550	MOHMMADABAD	251	326	110,840.00	77,588.00	33,252.00
30584	MIRZAPUR	NARAINPUR	79873	KARMA	212549	ROSHANPUR	12	16	5,440.00	3,808.00	1,632.00
30585	MIRZAPUR	NARAINPUR	269202	KASHIPUR	212488	KASHIPUR	1218	1581	537,540.00	376,278.00	161,262.00
30586	MIRZAPUR	NARAINPUR	79849	KMALPUR	212481	BAHADUR	608	789	268,260.00	187,782.00	80,478.00
30587	MIRZAPUR	NARAINPUR	79849	KMALPUR	212483	HATHEDA	73	95	32,300.00	22,610.00	9,690.00
30588	MIRZAPUR	NARAINPUR	79849	KMALPUR	212666	KAMALPUR	1308	1698	577,320.00	404,124.00	173,196.00
30589	MIRZAPUR	NARAINPUR	79849	KMALPUR	212484	MEERAPUR	2	3	1,020.00	714.00	306.00
30590	MIRZAPUR	NARAINPUR	79850	KOLNA	212606	RUKUNPUR	3	4	1,360.00	952.00	408.00
30591	MIRZAPUR	NARAINPUR	79850	KOLNA	212809	SHIVPUR	654	849	288,660.00	202,062.00	86,598.00
30592	MIRZAPUR	NARAINPUR	269188	LINJHIRI KALAN	212615	AARAJI LIJHRI	156	203	69,020.00	48,314.00	20,706.00
30593	MIRZAPUR	NARAINPUR	269188	LINJHIRI KALAN	212614	LIJHRI KALA	568	737	250,580.00	175,406.00	75,174.00
30594	MIRZAPUR	NARAINPUR	269188	LINJHIRI KALAN	212613	MAJHIYAR	403	523	177,820.00	124,474.00	53,346.00
30595	MIRZAPUR	NARAINPUR	79852	MAMOLAPUR	212574	SHIKARPUR	265	344	116,960.00	81,872.00	35,088.00
30596	MIRZAPUR	NARAINPUR	79853	MIRAPUR	212627	MIRAPUR	1128	1465	498,100.00	348,670.00	149,430.00
30597	MIRZAPUR	NARAINPUR	79853	MIRAPUR	212634	SONKHARA	502	652	221,680.00	155,176.00	66,504.00
30598	MIRZAPUR	NARAINPUR	79854	MOHIDDINPUR	212628	HATIA	304	395	134,300.00	94,010.00	40,290.00
30599	MIRZAPUR	NARAINPUR	79854	MOHIDDINPUR	212631	KANAHAIPUR	430	558	189,720.00	132,804.00	56,916.00
30600	MIRZAPUR	NARAINPUR	79854	MOHIDDINPUR	212629	MOHARPUR	311	404	137,360.00	96,152.00	41,208.00
30601	MIRZAPUR	NARAINPUR	79854	MOHIDDINPUR	212630	MOHIDDINPUR	501	651	221,340.00	154,938.00	66,402.00
30602	MIRZAPUR	NARAINPUR	79855	MUJDIH	212637	MUJDIH	1017	1320	448,800.00	314,160.00	134,640.00
30603	MIRZAPUR	NARAINPUR	79855	MUJDIH	212636	REMAIPUR	1110	1441	489,940.00	342,958.00	146,982.00
30604	MIRZAPUR	NARAINPUR	79856	MUSEPUR	212543	BASUPUR	522	678	230,520.00	161,364.00	69,156.00
30605	MIRZAPUR	NARAINPUR	79856	MUSEPUR	212532	MUSEPUR	842	1093	371,620.00	260,134.00	111,486.00
30606	MIRZAPUR	NARAINPUR	79858	NARAYANPUR	212506	NARAYANPUR	1122	1457	495,380.00	346,766.00	148,614.00
30607	MIRZAPUR	NARAINPUR	79859	NIBI	212609	NIBI	931	1209	411,060.00	287,742.00	123,318.00
30608	MIRZAPUR	NARAINPUR	79862	NIYAMATPUR KHURD	212475	CHAK JHORI	2	3	1,020.00	714.00	306.00
30609	MIRZAPUR	NARAINPUR	79868	PIRALLIPUR	212445	FULWARI	798	1036	352,240.00	246,568.00	105,672.00
30610	MIRZAPUR	NARAINPUR	79868	PIRALLIPUR	212441	KAJIYA	294	382	129,880.00	90,916.00	38,964.00
30611	MIRZAPUR	NARAINPUR	79868	PIRALLIPUR	212443	KHAIRUDDINPUR	171	222	75,480.00	52,836.00	22,644.00
30612	MIRZAPUR	NARAINPUR	79868	PIRALLIPUR	212444	PIRLLIPUR	975	1266	430,440.00	301,308.00	129,132.00
30613	MIRZAPUR	NARAINPUR	79872	RAJAULI	212622	RAJAULI	1154	1498	509,320.00	356,524.00	152,796.00
30614	MIRZAPUR	NARAINPUR	79876	RANIPUR	212597	KHUNKA	390	506	172,040.00	120,428.00	51,612.00
30615	MIRZAPUR	NARAINPUR	79876	RANIPUR	212598	RANIPUR	830	1078	366,520.00	256,564.00	109,956.00
30616	MIRZAPUR	NARAINPUR	79876	RANIPUR	212599	REHIYA	677	879	298,860.00	209,202.00	89,658.00
30617	MIRZAPUR	NARAINPUR	79881	SAMADPUR	212529	AHAMADPUR	19	25	8,500.00	5,950.00	2,550.00
30618	MIRZAPUR	NARAINPUR	79883	SARAIYA SIKANDARPUR	212461	MUHAMMADPUR	539	700	238,000.00	166,600.00	71,400.00

SNo.	District Name	Block Name	LGD Gram Panchayat	Gram Panchayat Name	LGD Village Code	Village Name	TOT_P_2011	Projected Population 2023	Total fund	SBM fund (70 %)	CFC (30%)
1	2	3	4	5	6	7	8	9	10	11	12
30619	MIRZAPUR	NARAINPUR	79885	SHAHPUR MU. BHALWA	212520	CHAKTAKIYA	311	404	137,360.00	96,152.00	41,208.00
30620	MIRZAPUR	NARAINPUR	79885	SHAHPUR MU. BHALWA	212515	LAMWA	549	713	242,420.00	169,694.00	72,726.00
30621	MIRZAPUR	NARAINPUR	79885	SHAHPUR MU. BHALWA	212516	SHAHPUR MU. BHALWA	691	897	304,980.00	213,486.00	91,494.00
30622	MIRZAPUR	NARAINPUR	79887	SHREEPUR	212617	KHARKA	524	680	231,200.00	161,840.00	69,360.00
30623	MIRZAPUR	NARAINPUR	79887	SHREEPUR	212616	NEWADA	618	802	272,680.00	190,876.00	81,804.00
30624	MIRZAPUR	NARAINPUR	79887	SHREEPUR	212618	SHREEPUR	673	874	297,160.00	208,012.00	89,148.00
30625	MIRZAPUR	NARAINPUR	79892	TIYARA	212536	TIYARA	811	1053	358,020.00	250,614.00	107,406.00
30626	MIRZAPUR	PAHARI	79894	AKSAULI	211567	SAHOPUR	117	152	51,680.00	36,176.00	15,504.00
30627	MIRZAPUR	PAHARI	79895	AMIRATI	211604	PARASIYA	44	57	19,380.00	13,566.00	5,814.00
30628	MIRZAPUR	PAHARI	79899	BHAGESAR	211570	BHAGESAR	1149	1492	507,280.00	355,096.00	152,184.00
30629	MIRZAPUR	PAHARI	79899	BHAGESAR	211572	BODWA	26	34	11,560.00	8,092.00	3,468.00
30630	MIRZAPUR	PAHARI	79899	BHAGESAR	211569	GHUGHURUWA	67	87	29,580.00	20,706.00	8,874.00
30631	MIRZAPUR	PAHARI	79899	BHAGESAR	211573	KATOPUR	611	793	269,620.00	188,734.00	80,886.00
30632	MIRZAPUR	PAHARI	79899	BHAGESAR	211571	PARAPUR	363	471	160,140.00	112,098.00	48,042.00
30633	MIRZAPUR	PAHARI	79904	CHENDULI	211629	ATRAURA	228	296	100,640.00	70,448.00	30,192.00
30634	MIRZAPUR	PAHARI	79904	CHENDULI	211634	CHENDULI	836	1085	368,900.00	258,230.00	110,670.00
30635	MIRZAPUR	PAHARI	79904	CHENDULI	211635	IMILIYA	196	254	86,360.00	60,452.00	25,908.00
30636	MIRZAPUR	PAHARI	79904	CHENDULI	211594	KHARHARA RAJA	298	387	131,580.00	92,106.00	39,474.00
30637	MIRZAPUR	PAHARI	79904	CHENDULI	211588	KHARHARA TIWARI	671	871	296,140.00	207,298.00	88,842.00
30638	MIRZAPUR	PAHARI	79904	CHENDULI	211630	YASWANT SINGH KA PURA	790	1026	348,840.00	244,188.00	104,652.00
30639	MIRZAPUR	PAHARI	79911	GAURA RAJA	211595	ARAJI GAURA RAJA	173	225	76,500.00	53,550.00	22,950.00
30640	MIRZAPUR	PAHARI	79911	GAURA RAJA	211595	CHAK GAURA	189	245	83,300.00	58,310.00	24,990.00
30641	MIRZAPUR	PAHARI	79911	GAURA RAJA	211589	CHAKVISHAN	1111	1443	490,620.00	343,434.00	147,186.00
30642	MIRZAPUR	PAHARI	79911	GAURA RAJA	211589	GAURA BISHEN	1111	1443	490,620.00	343,434.00	147,186.00
30643	MIRZAPUR	PAHARI	79911	GAURA RAJA	211592	GAURA RAJA	835	1084	368,560.00	257,992.00	110,568.00
30644	MIRZAPUR	PAHARI	79911	GAURA RAJA	211593	RAJA GAURA BELWAN	513	666	226,440.00	158,508.00	67,932.00
30645	MIRZAPUR	PAHARI	79912	GOPALPUR	211590	DAYALPUR BABU	207	269	91,460.00	64,022.00	27,438.00
30646	MIRZAPUR	PAHARI	79912	GOPALPUR	211591	DAYALPUR RAJA	79	103	35,020.00	24,514.00	10,506.00
30647	MIRZAPUR	PAHARI	79912	GOPALPUR	211586	GOPALPUR	1180	1532	520,880.00	364,616.00	156,264.00
30648	MIRZAPUR	PAHARI	79912	GOPALPUR	211585	KARNPUR	78	101	34,340.00	24,038.00	10,302.00
30649	MIRZAPUR	PAHARI	79912	GOPALPUR	211587	MADANPUR	804	1044	354,960.00	248,472.00	106,488.00
30650	MIRZAPUR	PAHARI	79916	KATHINAI	211622	MEUDI	10	13	4,420.00	3,094.00	1,326.00
30651	MIRZAPUR	PAHARI	79916	KATHINAI	211623	RAMPUR	3	4	1,360.00	952.00	408.00
30652	MIRZAPUR	PAHARI	79918	LOKAPUR	211611	LOKAPUR	1130	1467	498,780.00	349,146.00	149,634.00
30653	MIRZAPUR	PAHARI	79918	LOKAPUR	211608	UMARIA	1160	1506	512,040.00	358,428.00	153,612.00
30654	MIRZAPUR	PAHARI	79919	MADHOPUR	211560	ADHPERA	365	474	161,160.00	112,812.00	48,348.00
30655	MIRZAPUR	PAHARI	269292	PACHOKHARA KALAN	211667	JADDUPUR	244	317	107,780.00	75,446.00	32,334.00
30656	MIRZAPUR	PAHARI	269292	PACHOKHARA KALAN	211668	PACHKHARA KALA	841	1092	371,280.00	259,896.00	111,384.00
30657	MIRZAPUR	PAHARI	79933	SUKHNAI	211658	PALHIPUR	80	104	35,360.00	24,752.00	10,608.00
30658	MIRZAPUR	PAHARI	79933	SUKHNAI	211669	REXA KALA	899	1167	396,780.00	277,746.00	119,034.00
30659	MIRZAPUR	PAHARI	79933	SUKHNAI	211659	SUKHNAI	1074	1394	473,960.00	331,772.00	142,188.00
30660	MIRZAPUR	PAHARI	79937	UMARIA AYODHYA	211652	UKHDAND	1091	1417	481,780.00	337,246.00	144,534.00

SNo.	District Name	Block Name	LGD Gram Panchayat	Gram Panchayat Name	LGD Village Code	Village Name	TOT_P_2011	Projected Population 2023	Total fund	SBM fund (70 %)	CFC (30%)
1	2	3	4	5	6	7	8	9	10	11	12
30661	MIRZAPUR	PAHARI	79937	UMARIA AYODHYA	211660	UMARIYA AYODHYA	1166	1514	514,760.00	360,332.00	154,428.00
30662	MIRZAPUR	PATEHRA	79938	AMOI	212214	AMOI	921	1196	406,640.00	284,648.00	121,992.00
30663	MIRZAPUR	PATEHRA	79938	AMOI	212214	KHACHAHA	921	1196	406,640.00	284,648.00	121,992.00
30664	MIRZAPUR	PATEHRA	79939	AMOI PURWA	212134	ARAJI PURWA	9	12	4,080.00	2,856.00	1,224.00
30665	MIRZAPUR	PATEHRA	79939	AMOI PURWA	212142	DEVRI DUBAR NO 2	6	8	2,720.00	1,904.00	816.00
30666	MIRZAPUR	PATEHRA	79939	AMOI PURWA	212144	DEVRI DUBAR NO 3	8	10	3,400.00	2,380.00	1,020.00
30667	MIRZAPUR	PATEHRA	268774	BASAH	212224	BASAH	971	1261	428,740.00	300,118.00	128,622.00
30668	MIRZAPUR	PATEHRA	268774	BASAH	212222	HARIHARA	683	887	301,580.00	211,106.00	90,474.00
30669	MIRZAPUR	PATEHRA	243428	BELHARA	212118	BELAHARA	1104	1433	487,220.00	341,054.00	146,166.00
30670	MIRZAPUR	PATEHRA	243428	BELHARA	211086	fuliyari	776	1008	342,720.00	239,904.00	102,816.00
30671	MIRZAPUR	PATEHRA	243428	BELHARA	212120	HINAUTI SWARUPPUR	255	331	112,540.00	78,778.00	33,762.00
30672	MIRZAPUR	PATEHRA	79940	GHORI	212191	ATRAILA PANDEY	50	65	22,100.00	15,470.00	6,630.00
30673	MIRZAPUR	PATEHRA	79940	GHORI	212188	BHAREHATA	889	1154	392,360.00	274,652.00	117,708.00
30674	MIRZAPUR	PATEHRA	79940	GHORI	212189	GHORI	896	1163	395,420.00	276,794.00	118,626.00
30675	MIRZAPUR	PATEHRA	79949	GULALPUR	212119	KATUWA URF PHARCHUWA	552	717	243,780.00	170,646.00	73,134.00
30676	MIRZAPUR	PATEHRA	79952	HINAUTA	212231	CHAUBEPUR	407	528	179,520.00	125,664.00	53,856.00
30677	MIRZAPUR	PATEHRA	79952	HINAUTA	212226	CHUNIARA	190	247	83,980.00	58,786.00	25,194.00
30678	MIRZAPUR	PATEHRA	79952	HINAUTA	212227	GANGAPUR	423	549	186,660.00	130,662.00	55,998.00
30679	MIRZAPUR	PATEHRA	79952	HINAUTA	212229	HINAUTA	1190	1545	525,300.00	367,710.00	157,590.00
30680	MIRZAPUR	PATEHRA	79952	HINAUTA	212232	KURKUTHIA	543	705	239,700.00	167,790.00	71,910.00
30681	MIRZAPUR	PATEHRA	79952	HINAUTA	212230	MAHMADPUR	272	353	120,020.00	84,014.00	36,006.00
30682	MIRZAPUR	PATEHRA	79964	KHANTARA	212245	BASUHR	188	244	82,960.00	58,072.00	24,888.00
30683	MIRZAPUR	PATEHRA	79964	KHANTARA	212210	KHANTARA	1037	1346	457,640.00	320,348.00	137,292.00
30684	MIRZAPUR	PATEHRA	79964	KHANTARA	212209	PACHOKHARA KHURD	781	1014	344,760.00	241,332.00	103,428.00
30685	MIRZAPUR	PATEHRA	79977	KIRAHA	212108	KIRHA	1112	1444	490,960.00	343,672.00	147,288.00
30686	MIRZAPUR	PATEHRA	79977	KIRAHA	212109	RAMPUR THAKUR DAYAL	852	1106	376,040.00	263,228.00	112,812.00
30687	MIRZAPUR	PATEHRA	79958	KUHKI	212164	GOHIA KALAN	271	352	119,680.00	83,776.00	35,904.00
30688	MIRZAPUR	PATEHRA	79958	KUHKI	212162	GOHIYA KHURD	70	91	30,940.00	21,658.00	9,282.00
30689	MIRZAPUR	PATEHRA	79958	KUHKI	212161	KHANHWAR DUBAR	386	501	170,340.00	119,238.00	51,102.00
30690	MIRZAPUR	PATEHRA	79958	KUHKI	212159	KUHKI	733	952	323,680.00	226,576.00	97,104.00
30691	MIRZAPUR	PATEHRA	79958	KUHKI	212153	SEMARIHA LALAPUR NO.1	32	42	14,280.00	9,996.00	4,284.00
30692	MIRZAPUR	PATEHRA	79958	KUHKI	212155	SEMARIHA LALAPUR NO.2	33	43	14,620.00	10,234.00	4,386.00
30693	MIRZAPUR	PATEHRA	79958	KUHKI	212158	SEMARIHA PATHRAUR NO.1	50	65	22,100.00	15,470.00	6,630.00
30694	MIRZAPUR	PATEHRA	79958	KUHKI	212165	SEMARIHA PATHRAUR NO.2	4	5	1,700.00	1,190.00	510.00
30695	MIRZAPUR	PATEHRA	268804	KUSUMHA	212240	KUSUMHA	1089	1414	480,760.00	336,532.00	144,228.00
30696	MIRZAPUR	PATEHRA	79959	LALAPUR	212148	BARAIPUR KHAS	449	583	198,220.00	138,754.00	59,466.00
30697	MIRZAPUR	PATEHRA	79959	LALAPUR	212137	DEVARI BISHESHAR NO.2	12	16	5,440.00	3,808.00	1,632.00
30698	MIRZAPUR	PATEHRA	79959	LALAPUR	212138	DEVARI BISHESHAR NO.3	22	29	9,860.00	6,902.00	2,958.00
30699	MIRZAPUR	PATEHRA	79959	LALAPUR	212149	DEVARI KATAIA	276	358	121,720.00	85,204.00	36,516.00
30700	MIRZAPUR	PATEHRA	79959	LALAPUR	212139	DEVARI RAJA	244	317	107,780.00	75,446.00	32,334.00
30701	MIRZAPUR	PATEHRA	79959	LALAPUR	212135	DEVARI SHIV BALAK NO 1	16	21	7,140.00	4,998.00	2,142.00
30702	MIRZAPUR	PATEHRA	79959	LALAPUR	212146	DEVARI SHIV BALAK NO 2	17	22	7,480.00	5,236.00	2,244.00

SNo.	District Name	Block Name	LGD Gram Panchayat	Gram Panchayat Name	LGD Village Code	Village Name	TOT_P_2011	Projected Population 2023	Total fund	SBM fund (70 %)	CFC (30%)
1	2	3	4	5	6	7	8	9	10	11	12
30703	MIRZAPUR	PATEHRA	79959	LALAPUR	212143	DEVARI SHIV BALAK NO.3	15	19	6,460.00	4,522.00	1,938.00
30704	MIRZAPUR	PATEHRA	79959	LALAPUR	212150	DEVARI URF NAKATI	168	218	74,120.00	51,884.00	22,236.00
30705	MIRZAPUR	PATEHRA	79959	LALAPUR	212152	LALAPUR	581	754	256,360.00	179,452.00	76,908.00
30706	MIRZAPUR	PATEHRA	79959	LALAPUR	212151	RAMCHANDERPUR	68	88	29,920.00	20,944.00	8,976.00
30707	MIRZAPUR	PATEHRA	79962	MARCHA	212235	KOTWA GHASIRAM	623	809	275,060.00	192,542.00	82,518.00
30708	MIRZAPUR	PATEHRA	79962	MARCHA	212234	MARCHA	1070	1389	472,260.00	330,582.00	141,678.00
30709	MIRZAPUR	PATEHRA	79970	PIURI	212168	GORHA	724	940	319,600.00	223,720.00	95,880.00
30710	MIRZAPUR	PATEHRA	79970	PIURI	212169	OBERADIH	691	897	304,980.00	213,486.00	91,494.00
30711	MIRZAPUR	PATEHRA	79970	PIURI	212167	PIURI	721	936	318,240.00	222,768.00	95,472.00
30712	MIRZAPUR	PATEHRA	79972	RAIKAL	212183	CHAK GERUAHI	439	570	193,800.00	135,660.00	58,140.00
30713	MIRZAPUR	PATEHRA	79972	RAIKAL	212185	GERUAHI	345	448	152,320.00	106,624.00	45,696.00
30714	MIRZAPUR	PATEHRA	79972	RAIKAL	212186	RAIKAL	1220	1584	538,560.00	376,992.00	161,568.00
30715	MIRZAPUR	PATEHRA	79972	RAIKAL	212184	TOLAGI	555	721	245,140.00	171,598.00	73,542.00
30716	MIRZAPUR	PATEHRA	79974	RAJAUHAN	212243	RAJAUHAN	1163	1510	513,400.00	359,380.00	154,020.00
30717	MIRZAPUR	PATEHRA	79974	RAJAUHAN	212241	SUGAPAKH KALAN	401	521	177,140.00	123,998.00	53,142.00
30718	MIRZAPUR	PATEHRA	79974	RAJAUHAN	212242	SUGAPAKH KHURD	920	1195	406,300.00	284,410.00	121,890.00
30719	MIRZAPUR	PATEHRA	79976	RAMPUR ATARI	212171	ATARI DAKSHIN	727	944	320,960.00	224,672.00	96,288.00
30720	MIRZAPUR	PATEHRA	79976	RAMPUR ATARI	212170	ATARI UTTAR	63	82	27,880.00	19,516.00	8,364.00
30721	MIRZAPUR	PATEHRA	79976	RAMPUR ATARI	212173	CHALHA	232	301	102,340.00	71,638.00	30,702.00
30722	MIRZAPUR	PATEHRA	79976	RAMPUR ATARI	212172	RAMPUR ATARI	975	1266	430,440.00	301,308.00	129,132.00
30723	MIRZAPUR	PATEHRA	79980	SIRSI	212193	ASARHI	506	657	223,380.00	156,366.00	67,014.00
30724	MIRZAPUR	PATEHRA	79980	SIRSI	212192	HINAUTA RAJA	378	491	166,940.00	116,858.00	50,082.00
30725	MIRZAPUR	PATEHRA	79980	SIRSI	212194	SIRSI	1046	1358	461,720.00	323,204.00	138,516.00
30726	MIRZAPUR	PATEHRA	79981	TULASIPUR	212180	BARAUHA	153	199	67,660.00	47,362.00	20,298.00
30727	MIRZAPUR	PATEHRA	79981	TULASIPUR	212176	BODA KALAN	175	227	77,180.00	54,026.00	23,154.00
30728	MIRZAPUR	PATEHRA	79981	TULASIPUR	212175	BODA KHURD	551	715	243,100.00	170,170.00	72,930.00
30729	MIRZAPUR	PATEHRA	79981	TULASIPUR	212174	CHHIVLAHA	614	797	270,980.00	189,686.00	81,294.00
30730	MIRZAPUR	PATEHRA	79981	TULASIPUR	212177	NEEMDIH	336	436	148,240.00	103,768.00	44,472.00
30731	MIRZAPUR	PATEHRA	79981	TULASIPUR	212181	TULASIPUR	400	519	176,460.00	123,522.00	52,938.00
30732	MIRZAPUR	RAJGARH	79982	ATRAULI KHURD	212891	AA0 TATARPUR	29	38	12,920.00	9,044.00	3,876.00
30733	MIRZAPUR	RAJGARH	79982	ATRAULI KHURD	212892	ATRAULI KHURD	697	905	307,700.00	215,390.00	92,310.00
30734	MIRZAPUR	RAJGARH	79982	ATRAULI KHURD	212889	IMILIYA KALA	905	1175	399,500.00	279,650.00	119,850.00
30735	MIRZAPUR	RAJGARH	79982	ATRAULI KHURD	212888	IMILIYA KHURD	862	1119	380,460.00	266,322.00	114,138.00
30736	MIRZAPUR	RAJGARH	79982	ATRAULI KHURD	212887	KATIYA ASMAN CHAK	334	434	147,560.00	103,292.00	44,268.00
30737	MIRZAPUR	RAJGARH	79982	ATRAULI KHURD	212890	TATARPUR	62	81	27,540.00	19,278.00	8,262.00
30738	MIRZAPUR	RAJGARH	79983	BABHNI	212893	ASRAULI KALA	944	1226	416,840.00	291,788.00	125,052.00
30739	MIRZAPUR	RAJGARH	79983	BABHNI	212895	BABHNI	870	1130	384,200.00	268,940.00	115,260.00
30740	MIRZAPUR	RAJGARH	79983	BABHNI	212894	GULABPUR	116	151	51,340.00	35,938.00	15,402.00
30741	MIRZAPUR	RAJGARH	79991	BARADIH	212911	BARADIH	1103	1432	486,880.00	340,816.00	146,064.00
30742	MIRZAPUR	RAJGARH	79991	BARADIH	212917	BIJURAHI	956	1241	421,940.00	295,358.00	126,582.00
30743	MIRZAPUR	RAJGARH	79991	BARADIH	212910	SHIVPUR	432	561	190,740.00	133,518.00	57,222.00
30744	MIRZAPUR	RAJGARH	79994	BHITI	212299	BHAWANIPUR	944	1226	416,840.00	291,788.00	125,052.00

SNo.	District Name	Block Name	LGD Gram Panchayat	Gram Panchayat Name	LGD Village Code	Village Name	TOT_P_2011	Projected Population 2023	Total fund	SBM fund (70 %)	CFC (30%)
1	2	3	4	5	6	7	8	9	10	11	12
30745	MIRZAPUR	RAJGARH	79994	BHITI	212304	BHITI	1082	1405	477,700.00	334,390.00	143,310.00
30746	MIRZAPUR	RAJGARH	79998	CHAUKIYA	212896	RAMGARGH	205	266	90,440.00	63,308.00	27,132.00
30747	MIRZAPUR	RAJGARH	80014	INDRAKUSH	212914	CHATURBHUIPUR	441	573	194,820.00	136,374.00	58,446.00
30748	MIRZAPUR	RAJGARH	80014	INDRAKUSH	212916	CHORMARWA	511	663	225,420.00	157,794.00	67,626.00
30749	MIRZAPUR	RAJGARH	80014	INDRAKUSH	212913	INDRAKUSH	288	374	127,160.00	89,012.00	38,148.00
30750	MIRZAPUR	RAJGARH	80014	INDRAKUSH	212915	KUSUMHI	1088	1413	480,420.00	336,294.00	144,126.00
30751	MIRZAPUR	RAJGARH	80014	INDRAKUSH	212919	TATIWA	366	475	161,500.00	113,050.00	48,450.00
30752	MIRZAPUR	RAJGARH	80015	JAMUHAR	212906	RUMIPUR	4	5	1,700.00	1,190.00	510.00
30753	MIRZAPUR	RAJGARH	80020	KHAMHARIYA	212326	KHAMHARIYA	747	970	329,800.00	230,860.00	98,940.00
30754	MIRZAPUR	RAJGARH	80020	KHAMHARIYA	212324	PURAINIYA	978	1270	431,800.00	302,260.00	129,540.00
30755	MIRZAPUR	RAJGARH	80020	KHAMHARIYA	212327	SONEBARSA	713	926	314,840.00	220,388.00	94,452.00
30756	MIRZAPUR	RAJGARH	80022	KHANJADIPUR	212902	DARIYAPUR	897	1165	396,100.00	277,270.00	118,830.00
30757	MIRZAPUR	RAJGARH	80022	KHANJADIPUR	212900	J.E. KHANJADIPUR	857	1113	378,420.00	264,894.00	113,526.00
30758	MIRZAPUR	RAJGARH	80022	KHANJADIPUR	212901	J.E.DARIYAPUR	5	6	2,040.00	1,428.00	612.00
30759	MIRZAPUR	RAJGARH	80022	KHANJADIPUR	212900	KHANJADIPUR	857	1113	378,420.00	264,894.00	113,526.00
30760	MIRZAPUR	RAJGARH	80026	KHUTHAN	212885	GARHI PIPRI	13	17	5,780.00	4,046.00	1,734.00
30761	MIRZAPUR	RAJGARH	268844	KOTHILAWA	212927	KOTHILAWA	588	763	259,420.00	181,594.00	77,826.00
30762	MIRZAPUR	RAJGARH	268844	KOTHILAWA	212928	LALPUR	466	605	205,700.00	143,990.00	61,710.00
30763	MIRZAPUR	RAJGARH	80032	LAHAURA	212947	PURAINIA SHANI	249	323	109,820.00	76,874.00	32,946.00
30764	MIRZAPUR	RAJGARH	80041	PADRAWA	212322	NIBIYA	701	910	309,400.00	216,580.00	92,820.00
30765	MIRZAPUR	RAJGARH	80041	PADRAWA	212320	PADRAWA	1230	1597	542,980.00	380,086.00	162,894.00
30766	MIRZAPUR	RAJGARH	80042	PATERI	212284	BAR	701	910	309,400.00	216,580.00	92,820.00
30767	MIRZAPUR	RAJGARH	80042	PATERI	212283	PATERI	1158	1504	511,360.00	357,952.00	153,408.00
30768	MIRZAPUR	RAJGARH	80048	RAMPUR 33	212267	MAMRI MU DARANAGAR	562	730	248,200.00	173,740.00	74,460.00
30769	MIRZAPUR	RAJGARH	80048	RAMPUR 33	212266	MAMRI MU.DEVPURA	436	566	192,440.00	134,708.00	57,732.00
30770	MIRZAPUR	RAJGARH	80048	RAMPUR 33	212263	RAMPUR - 33	733	952	323,680.00	226,576.00	97,104.00
30771	MIRZAPUR	RAJGARH	80048	RAMPUR 33	212267	SEMARI MU. DEVPURA	562	730	248,200.00	173,740.00	74,460.00
30772	MIRZAPUR	RAJGARH	80055	SONBARSA KHURD	212878	BIYAHUR	648	841	285,940.00	200,158.00	85,782.00
30773	MIRZAPUR	RAJGARH	80055	SONBARSA KHURD	212881	RAMRASHI	252	327	111,180.00	77,826.00	33,354.00
30774	MIRZAPUR	RAJGARH	80055	SONBARSA KHURD	212876	SARASWAR	235	305	103,700.00	72,590.00	31,110.00
30775	MIRZAPUR	RAJGARH	80055	SONBARSA KHURD	212879	SONBARSA KALA	11	14	4,760.00	3,332.00	1,428.00
30776	MIRZAPUR	RAJGARH	80055	SONBARSA KHURD	212880	SONBARSA KHURD	899	1167	396,780.00	277,746.00	119,034.00
30777	MIRZAPUR	RAJGARH	80058	TENDUA KALA	212940	ANANTPUR	693	900	306,000.00	214,200.00	91,800.00
30778	MIRZAPUR	RAJGARH	80058	TENDUA KALA	212941	PIPRAHI	1028	1335	453,900.00	317,730.00	136,170.00
30779	MIRZAPUR	RAJGARH	80058	TENDUA KALA	212939	TENDUA KALA	1006	1306	444,040.00	310,828.00	133,212.00
30780	MIRZAPUR	SHIKHAR	80063	BATAUA	212362	BATAUA	947	1230	418,200.00	292,740.00	125,460.00
30781	MIRZAPUR	SHIKHAR	80063	BATAUA	212361	LARCHHUT	441	573	194,820.00	136,374.00	58,446.00
30782	MIRZAPUR	SHIKHAR	80063	BATAUA	212359	PURANPATTI	455	591	200,940.00	140,658.00	60,282.00
30783	MIRZAPUR	SHIKHAR	80066	CHHITAKPUR	212346	CHHITAKPUR	1390	1805	613,700.00	429,590.00	184,110.00
30784	MIRZAPUR	SHIKHAR	80066	CHHITAKPUR	212345	TI. MU. HASIPUR	874	1135	385,900.00	270,130.00	115,770.00
30785	MIRZAPUR	SHIKHAR	80069	FULHA	212343	FULHA	1058	1374	467,160.00	327,012.00	140,148.00
30786	MIRZAPUR	SHIKHAR	80071	GORAIYA	212370	AIBAKPUR	355	461	156,740.00	109,718.00	47,022.00

SNo.	District Name	Block Name	LGD Gram Panchayat	Gram Panchayat Name	LGD Village Code	Village Name	TOT_P_2011	Projected Population 2023	Total fund	SBM fund (70 %)	CFC (30%)
1	2	3	4	5	6	7	8	9	10	11	12
30787	MIRZAPUR	SHIKHAR	80077	KUSHHA	212418	CHAK KUSHHA	6	8	2,720.00	1,904.00	816.00
30788	MIRZAPUR	SHIKHAR	80077	KUSHHA	212409	CHAKBHAN	6	8	2,720.00	1,904.00	816.00
30789	MIRZAPUR	SHIKHAR	80077	KUSHHA	212411	CHAKBINDA	8	10	3,400.00	2,380.00	1,020.00
30790	MIRZAPUR	SHIKHAR	80077	KUSHHA	212410	CHAKBINDIBANDH	8	10	3,400.00	2,380.00	1,020.00
30791	MIRZAPUR	SHIKHAR	80077	KUSHHA	212417	CHAKBISUHI	6	8	2,720.00	1,904.00	816.00
30792	MIRZAPUR	SHIKHAR	80077	KUSHHA	212414	CHAKTAL ADALPURA	8	10	3,400.00	2,380.00	1,020.00
30793	MIRZAPUR	SHIKHAR	80077	KUSHHA	212412	CHAKTAL PACHIMPATTI	8	10	3,400.00	2,380.00	1,020.00
30794	MIRZAPUR	SHIKHAR	80077	KUSHHA	212413	SAIDPUR CHAKTALBISUHI	7	9	3,060.00	2,142.00	918.00
30795	MIRZAPUR	SHIKHAR	80079	MANGRAHA	212355	CHAKGANGHAR	8	10	3,400.00	2,380.00	1,020.00
30796	MIRZAPUR	SHIKHAR	80079	MANGRAHA	212352	CHANCHALIYA	8	10	3,400.00	2,380.00	1,020.00
30797	MIRZAPUR	SHIKHAR	80079	MANGRAHA	212354	RAMDASPUR	30	39	13,260.00	9,282.00	3,978.00
30798	MIRZAPUR	SHIKHAR	80082	MUKUNDPUR	212341	KATADUHI KHAIRA	10	13	4,420.00	3,094.00	1,326.00
30799	MIRZAPUR	SHIKHAR	80082	MUKUNDPUR	212340	KATADUHI PAHO	31	40	13,600.00	9,520.00	4,080.00
30800	MIRZAPUR	SHIKHAR	80082	MUKUNDPUR	212339	MUKUNDPUR	1080	1402	476,680.00	333,676.00	143,004.00
30801	MIRZAPUR	SHIKHAR	80082	MUKUNDPUR	212338	PAHO	860	1117	379,780.00	265,846.00	113,934.00
30802	MIRZAPUR	SHIKHAR	80090	SONEBERSA	212389	ARAJI SONBARSA 753	13	17	5,780.00	4,046.00	1,734.00
30803	MIRZAPUR	SHIKHAR	80090	SONEBERSA	212387	SONEBERSA	1837	2385	810,900.00	567,630.00	243,270.00
30804	MORADABAD	BHAGATPUR TANDA	80309	BADHPURA MAZRA KURI	115011	BADHPURA MAZRA KURI	903	1172	398,480.00	278,936.00	119,544.00
30805	MORADABAD	BHAGATPUR TANDA	80309	BADHPURA MAZRA KURI	115006	BAHORANPUR MAJRA KURI	615	799	271,660.00	190,162.00	81,498.00
30806	MORADABAD	BHAGATPUR TANDA	80309	BADHPURA MAZRA KURI	115000	BHAWANIPUR	737	957	325,380.00	227,766.00	97,614.00
30807	MORADABAD	BHAGATPUR TANDA	80313	BARHPURA MAZRA MAHESPUR KHEM	115051	BARHPURA MAZRA MAHESPUR KHEM	1623	2107	716,380.00	501,466.00	214,914.00
30808	MORADABAD	BHAGATPUR TANDA	297346	BAZIDPUR TIGRI	115081	BAZIDPUR TIGRI	1746	2267	770,780.00	539,546.00	231,234.00
30809	MORADABAD	BHAGATPUR TANDA	80316	BHANPUR GAJRAULA	115019	BHANPUR GAJRAULA	1430	1857	631,380.00	441,966.00	189,414.00
30810	MORADABAD	BHAGATPUR TANDA	297337	CHAK LAHORA	114997	CHAK LOHRA	1112	1444	490,960.00	343,672.00	147,288.00
30811	MORADABAD	BHAGATPUR TANDA	297348	CHAKARPUR	115091	CHAKARPUR	1272	1652	561,680.00	393,176.00	168,504.00
30812	MORADABAD	BHAGATPUR TANDA	297348	CHAKARPUR	115085	PURANPUR MUSTAQAM	434	564	191,760.00	134,232.00	57,528.00
30813	MORADABAD	BHAGATPUR TANDA	80324	DAGARPUR	115073	DAGARPUR	1311	1702	578,680.00	405,076.00	173,604.00
30814	MORADABAD	BHAGATPUR TANDA	297327	DANDI DURJAN	115059	DANDI DURJAN	1305	1694	575,960.00	403,172.00	172,788.00
30815	MORADABAD	BHAGATPUR TANDA	80328	GHOSIPURA BABUPURA	115041	ADAUNAGLI	1164	1511	513,740.00	359,618.00	154,122.00
30816	MORADABAD	BHAGATPUR TANDA	80328	GHOSIPURA BABUPURA	115037	GHOSIPURA BABUPURA	720	935	317,900.00	222,530.00	95,370.00
30817	MORADABAD	BHAGATPUR TANDA	80328	GHOSIPURA BABUPURA	115038	PARBOTPUR MAHANAND	558	725	246,500.00	172,550.00	73,950.00
30818	MORADABAD	BHAGATPUR TANDA	297355	JAITPUR	115108	JAITPUR	1489	1933	657,220.00	460,054.00	197,166.00
30819	MORADABAD	BHAGATPUR TANDA	80333	KANKAR KHERA	115101	KANKAR KHERA	1604	2083	708,220.00	495,754.00	212,466.00
30820	MORADABAD	BHAGATPUR TANDA	80334	KHABARYA GHAT	115053	KHABARYA GHAT	1708	2218	754,120.00	527,884.00	226,236.00
30821	MORADABAD	BHAGATPUR TANDA	80346	NAKATPURI KALAN	115112	GILPURA	811	1053	358,020.00	250,614.00	107,406.00
30822	MORADABAD	BHAGATPUR TANDA	80346	NAKATPURI KALAN	115110	NAKATPURI KALAN	1674	2174	739,160.00	517,412.00	221,748.00
30823	MORADABAD	BHAGATPUR TANDA	80347	NAKETPURI KHURD	115068	BARU BHURA	822	1067	362,780.00	253,946.00	108,834.00
30824	MORADABAD	BHAGATPUR TANDA	80347	NAKETPURI KHURD	115067	NAKETPURI KHURD	1467	1905	647,700.00	453,390.00	194,310.00
30825	MORADABAD	BHAGATPUR TANDA	80347	NAKETPURI KHURD	115066	PARBATPUR DAMMU	725	941	319,940.00	223,958.00	95,982.00
30826	MORADABAD	BHAGATPUR TANDA	297342	NARENDRAPUR	115020	ISLAMPUR	332	431	146,540.00	102,578.00	43,962.00
30827	MORADABAD	BHAGATPUR TANDA	297342	NARENDRAPUR	115010	NARENDRAPUR	1099	1427	485,180.00	339,626.00	145,554.00
30828	MORADABAD	BHAGATPUR TANDA	297333	NEKPUR	115069	GUNGA NAGLA	695	902	306,680.00	214,676.00	92,004.00

SNo.	District Name	Block Name	LGD Gram Panchayat	Gram Panchayat Name	LGD Village Code	Village Name	TOT_P_2011	Projected Population 2023	Total fund	SBM fund (70 %)	CFC (30%)
1	2	3	4	5	6	7	8	9	10	11	12
30829	MORADABAD	BHAGATPUR TANDA	297333	NEKPUR	115070	NEKPUR	1003	1302	442,680.00	309,876.00	132,804.00
30830	MORADABAD	BHAGATPUR TANDA	80351	PASIAPURA	115052	PASIAPURA	1395	1811	615,740.00	431,018.00	184,722.00
30831	MORADABAD	BHAGATPUR TANDA	80354	RAIPUR SAMDA	115095	DHARAMPUR	1257	1632	554,880.00	388,416.00	166,464.00
30832	MORADABAD	BHAGATPUR TANDA	80354	RAIPUR SAMDA	115096	RAIPUR SAMDA	1494	1940	659,600.00	461,720.00	197,880.00
30833	MORADABAD	BHAGATPUR TANDA	297340	SAKATPUR MUSTAQAM	115016	SAKATPURA MUSTAHKAM	1190	1545	525,300.00	367,710.00	157,590.00
30834	MORADABAD	BHAGATPUR TANDA	80357	SAMDA CHATAR BHOJ	115094	SAMDA CHATAR BHOJ	1437	1866	634,440.00	444,108.00	190,332.00
30835	MORADABAD	BHAGATPUR TANDA	80361	SELA THAN	115090	SELA THAN	1616	2098	713,320.00	499,324.00	213,996.00
30836	MORADABAD	BHAGATPUR TANDA	80365	SIRSWAN HARCHAND	115060	SIRSWAN HARCHAND	1165	1513	514,420.00	360,094.00	154,326.00
30837	MORADABAD	BILARI	297299	AARIKHERA	115589	AARI KHERA	1550	2013	684,420.00	479,094.00	205,326.00
30838	MORADABAD	BILARI	80226	ABHANPUR NARAUJI	115497	ABHANPUR NARAUJI	1083	1406	478,040.00	334,628.00	143,412.00
30839	MORADABAD	BILARI	80226	ABHANPUR NARAUJI	115498	JWALA PURI	597	775	263,500.00	184,450.00	79,050.00
30840	MORADABAD	BILARI	80226	ABHANPUR NARAUJI	115499	KUA KHERA	1120	1454	494,360.00	346,052.00	148,308.00
30841	MORADABAD	BILARI	80228	AHEMDABAD KASORA	115524	AHEMDABAD KASORA	1130	1467	498,780.00	349,146.00	149,634.00
30842	MORADABAD	BILARI	80228	AHEMDABAD KASORA	115537	KHASEYPUR	467	606	206,040.00	144,228.00	61,812.00
30843	MORADABAD	BILARI	80371	AKBARPUR	115597	AKBARPUR	1162	1509	513,060.00	359,142.00	153,918.00
30844	MORADABAD	BILARI	80371	AKBARPUR	115574	SIHALI NANDA	972	1262	429,080.00	300,356.00	128,724.00
30845	MORADABAD	BILARI	297315	ALIPUR JYODARA	115504	ALIPUR JEONDERA	434	564	191,760.00	134,232.00	57,528.00
30846	MORADABAD	BILARI	297315	ALIPUR JYODARA	115503	AZMAT NAGAR JEONDERA	400	519	176,460.00	123,522.00	52,938.00
30847	MORADABAD	BILARI	297315	ALIPUR JYODARA	115505	UGANPUR	333	432	146,880.00	102,816.00	44,064.00
30848	MORADABAD	BILARI	80372	ALLAHDADPUR KARAR	115643	ALLAHDADPUR KARAR	1795	2331	792,540.00	554,778.00	237,762.00
30849	MORADABAD	BILARI	80372	ALLAHDADPUR KARAR	115641	KASAMPUR	477	619	210,460.00	147,322.00	63,138.00
30850	MORADABAD	BILARI	80373	ALLAHDADPUR KHEM URF RAIPUR	115572	ALLAHDADPUR KHEM URF RAIPUR	1793	2328	791,520.00	554,064.00	237,456.00
30851	MORADABAD	BILARI	80373	ALLAHDADPUR KHEM URF RAIPUR	115571	SHERPUR MADHO URF DHANIA KHERA	1099	1427	485,180.00	339,626.00	145,554.00
30852	MORADABAD	BILARI	80375	BAGPURA	115625	BAGPURA	735	954	324,360.00	227,052.00	97,308.00
30853	MORADABAD	BILARI	80375	BAGPURA	115623	NAGLA NASSOO	625	812	276,080.00	193,256.00	82,824.00
30854	MORADABAD	BILARI	80375	BAGPURA	115626	SHAHPUR	1030	1337	454,580.00	318,206.00	136,374.00
30855	MORADABAD	BILARI	80377	BAHADARPUR	115580	BAHADARPUR	1700	2207	750,380.00	525,266.00	225,114.00
30856	MORADABAD	BILARI	80377	BAHADARPUR	115581	BICHOLA KUNDARKI	1398	1815	617,100.00	431,970.00	185,130.00
30857	MORADABAD	BILARI	80380	BANIATHER	115620	ALLAPUR URF RAMPUR	570	740	251,600.00	176,120.00	75,480.00
30858	MORADABAD	BILARI	80380	BANIATHER	115622	BANIATHER	1098	1426	484,840.00	339,388.00	145,452.00
30859	MORADABAD	BILARI	80380	BANIATHER	115619	Fatehpur Chandan	2	3	1,020.00	714.00	306.00
30860	MORADABAD	BILARI	80381	BAQENIA CHANDPUR	115607	BAQENIA CHANDPUR	1773	2302	782,680.00	547,876.00	234,804.00
30861	MORADABAD	BILARI	80385	BHOOR MARESI	115588	BHOOR MARESI	1748	2270	771,800.00	540,260.00	231,540.00
30862	MORADABAD	BILARI	297312	BHOORA	115490	BHOORA	1363	1770	601,800.00	421,260.00	180,540.00
30863	MORADABAD	BILARI	80245	BHIDWARI	115496	BHIDWARI	3501	4546	1,545,640.00	1,081,948.00	463,692.00
30864	MORADABAD	BILARI	297308	BHOORAWAS	115493	BHOORA BAAS	1331	1728	587,520.00	411,264.00	176,256.00
30865	MORADABAD	BILARI	80387	BILARI (DEHAT)	115579	BILARI (DEHAT)	1669	2167	736,780.00	515,746.00	221,034.00
30866	MORADABAD	BILARI	80248	CHANDPURGANESH	115485	CHANDPURGANESH	1486	1929	655,860.00	459,102.00	196,758.00
30867	MORADABAD	BILARI	80248	CHANDPURGANESH	115486	TISAWA	269	349	118,660.00	83,062.00	35,598.00
30868	MORADABAD	BILARI	80388	CHANGERI	115606	CHANGERI	1082	1405	477,700.00	334,390.00	143,310.00
30869	MORADABAD	BILARI	80388	CHANGERI	115602	DHANUPURA URF TURKHERA	1182	1535	521,900.00	365,330.00	156,570.00
30870	MORADABAD	BILARI	80390	DAMMUNAGLA URF DAMPURA	115649	DAMMUNAGLA URF DAMPURA	695	902	306,680.00	214,676.00	92,004.00

SNo.	District Name	Block Name	LGD Gram Panchayat	Gram Panchayat Name	LGD Village Code	Village Name	TOT_P_2011	Projected Population 2023	Total fund	SBM fund (70 %)	CFC (30%)
1	2	3	4	5	6	7	8	9	10	11	12
30871	MORADABAD	BILARI	80390	DAMMUNAGLA URF DAMPURA	115648	DANDA	881	1144	388,960.00	272,272.00	116,688.00
30872	MORADABAD	BILARI	80250	DEVARI	115556	DEVARI	1535	1993	677,620.00	474,334.00	203,286.00
30873	MORADABAD	BILARI	80250	DEVARI	115557	DINORA	557	723	245,820.00	172,074.00	73,746.00
30874	MORADABAD	BILARI	80393	DEVIPURA NAGLA	115601	DEVIPURA NAGLA	1067	1385	470,900.00	329,630.00	141,270.00
30875	MORADABAD	BILARI	80400	FATEHPUR NATHA	115590	FATEHPUR NATHA	1387	1801	612,340.00	428,638.00	183,702.00
30876	MORADABAD	BILARI	80400	FATEHPUR NATHA	115591	NEEMRI	593	770	261,800.00	183,260.00	78,540.00
30877	MORADABAD	BILARI	80254	GOPALPUR UMRA	115551	GOPALPUR UMRA	583	757	257,380.00	180,166.00	77,214.00
30878	MORADABAD	BILARI	80254	GOPALPUR UMRA	115552	MUKKARRABPUR URF KUAKHERA	399	518	176,120.00	123,284.00	52,836.00
30879	MORADABAD	BILARI	80404	GWAR KHERA	115566	GWAR KHERA	1467	1905	647,700.00	453,390.00	194,310.00
30880	MORADABAD	BILARI	80407	HATHIPUR BHAUDDIN	115563	HATHIPUR BHAUDDIN	994	1291	438,940.00	307,258.00	131,682.00
30881	MORADABAD	BILARI	80407	HATHIPUR BHAUDDIN	115562	MIRAPUR MAFI	947	1230	418,200.00	292,740.00	125,460.00
30882	MORADABAD	BILARI	245733	IMRATPUR SEONDARA	115633	IMRATPUR SEONDARA	1157	1502	510,680.00	357,476.00	153,204.00
30883	MORADABAD	BILARI	245733	IMRATPUR SEONDARA	115647	RAMPUR PATTI GOOJAR	970	1259	428,060.00	299,642.00	128,418.00
30884	MORADABAD	BILARI	80410	JASRATHPUR	115639	JASRATHPUR	1296	1683	572,220.00	400,554.00	171,666.00
30885	MORADABAD	BILARI	80410	JASRATHPUR	115638	PALIA	772	1002	340,680.00	238,476.00	102,204.00
30886	MORADABAD	BILARI	80264	KAMALPUR CHANDOURA	115523	KAMALPUR CHANDOURA	1397	1814	616,760.00	431,732.00	185,028.00
30887	MORADABAD	BILARI	80264	KAMALPUR CHANDOURA	115522	SAIFPUR MALLOO	338	439	149,260.00	104,482.00	44,778.00
30888	MORADABAD	BILARI	80414	KHANPUR	115629	KHANPUR	1268	1646	559,640.00	391,748.00	167,892.00
30889	MORADABAD	BILARI	80415	KHATA	115627	HAMZAPUR	800	1039	353,260.00	247,282.00	105,978.00
30890	MORADABAD	BILARI	80415	KHATA	115628	KHATA	797	1035	351,900.00	246,330.00	105,570.00
30891	MORADABAD	BILARI	80419	MAKRANDPUR	115567	MAKRANDPUR	1366	1774	603,160.00	422,212.00	180,948.00
30892	MORADABAD	BILARI	80274	MOHAMMAD HAYATPUR	115507	BAHORANPUR NARALI	992	1288	437,920.00	306,544.00	131,376.00
30893	MORADABAD	BILARI	80274	MOHAMMAD HAYATPUR	115506	MOHAMMAD HAYATPUR	1792	2327	791,180.00	553,826.00	237,354.00
30894	MORADABAD	BILARI	80280	NAGLA GOOJAR	115533	DOLATPUR MARKAOO	368	478	162,520.00	113,764.00	48,756.00
30895	MORADABAD	BILARI	80280	NAGLA GOOJAR	115532	NAGLA GOOJAR	1246	1618	550,120.00	385,084.00	165,036.00
30896	MORADABAD	BILARI	80282	NAMAUNI UDAIA	115530	MANDWA	780	1013	344,420.00	241,094.00	103,326.00
30897	MORADABAD	BILARI	80282	NAMAUNI UDAIA	115531	NAMAUNI UDAIA	1127	1463	497,420.00	348,194.00	149,226.00
30898	MORADABAD	BILARI	80283	NAMENI GADDI	115511	NAMENI GADDI	1529	1985	674,900.00	472,430.00	202,470.00
30899	MORADABAD	BILARI	80283	NAMENI GADDI	115515	SUJANPUR	1345	1746	593,640.00	415,548.00	178,092.00
30900	MORADABAD	BILARI	80284	NARAYANPUR	115519	ALLAHDADPUR DEWA	1002	1301	442,340.00	309,638.00	132,702.00
30901	MORADABAD	BILARI	80284	NARAYANPUR	115518	NARAYANPUR	1404	1823	619,820.00	433,874.00	185,946.00
30902	MORADABAD	BILARI	297301	NARSARA	115624	NARSARA	613	796	270,640.00	189,448.00	81,192.00
30903	MORADABAD	BILARI	297301	NARSARA	115632	NASEERPUR DHANNA	405	526	178,840.00	125,188.00	53,652.00
30904	MORADABAD	BILARI	297309	NARUKHERA	115614	CHODHARPUR	406	527	179,180.00	125,426.00	53,754.00
30905	MORADABAD	BILARI	297309	NARUKHERA	115613	NAROO KHERA	648	841	285,940.00	200,158.00	85,782.00
30906	MORADABAD	BILARI	245731	NASERPUR BHIKKA	115634	MITHANPUR MAHESH	989	1284	436,560.00	305,592.00	130,968.00
30907	MORADABAD	BILARI	245731	NASERPUR BHIKKA	115636	NASERPUR BHIKKA	750	974	331,160.00	231,812.00	99,348.00
30908	MORADABAD	BILARI	80286	NIYAMATPUR	115513	NIYAMATPUR	1260	1636	556,240.00	389,368.00	166,872.00
30909	MORADABAD	BILARI	80429	NOSNA SEODARA	115608	ABUSAIDPUR	909	1180	401,200.00	280,840.00	120,360.00
30910	MORADABAD	BILARI	80429	NOSNA SEODARA	115599	NOSNA SEODARA	1569	2037	692,580.00	484,806.00	207,774.00
30911	MORADABAD	BILARI	297320	NURUDDIN GUNJ	115543	NOORUDDINPUR URF GANJ	1264	1641	557,940.00	390,558.00	167,382.00
30912	MORADABAD	BILARI	80288	PAHARPUR	115509	KANOBI	611	793	269,620.00	188,734.00	80,886.00

SNo.	District Name	Block Name	LGD Gram Panchayat	Gram Panchayat Name	LGD Village Code	Village Name	TOT_P_2011	Projected Population 2023	Total fund	SBM fund (70 %)	CFC (30%)
1	2	3	4	5	6	7	8	9	10	11	12
30913	MORADABAD	BILARI	80288	PAHARPUR	115510	PAHARPUR	1154	1498	509,320.00	356,524.00	152,796.00
30914	MORADABAD	BILARI	80289	PALANPUR	115538	PALANPUR	1448	1880	639,200.00	447,440.00	191,760.00
30915	MORADABAD	BILARI	80295	RAMPUR	115512	DHATRARA	695	902	306,680.00	214,676.00	92,004.00
30916	MORADABAD	BILARI	80295	RAMPUR	115514	RAMPUR	934	1213	412,420.00	288,694.00	123,726.00
30917	MORADABAD	BILARI	245730	RUSTAMNAGAR SAHASPUR	115652	RUSTAM NAGAR SAHASPUR	18677	24250	17,096,250.00	11,967,375.00	5,128,875.00
30918	MORADABAD	BILARI	80436	RUSTAMPUR KHAS	115618	KARAWAR	532	691	234,940.00	164,458.00	70,482.00
30919	MORADABAD	BILARI	80436	RUSTAMPUR KHAS	115616	MITHANPUR BALLOO URF NAGLA	670	870	295,800.00	207,060.00	88,740.00
30920	MORADABAD	BILARI	80436	RUSTAMPUR KHAS	115615	RUSTAMPUR KHAS	1427	1853	630,020.00	441,014.00	189,006.00
30921	MORADABAD	BILARI	80298	SAIFPUR JAGNA	115536	ARJUNPUR	292	379	128,860.00	90,202.00	38,658.00
30922	MORADABAD	BILARI	80298	SAIFPUR JAGNA	115525	MOHAMMADPUR MANSUKH	451	586	199,240.00	139,468.00	59,772.00
30923	MORADABAD	BILARI	80298	SAIFPUR JAGNA	115535	SAIFPUR JAGNA	732	950	323,000.00	226,100.00	96,900.00
30924	MORADABAD	BILARI	80303	SHIYAM SINGHPUR URF BHOORI	115516	DOHRI	948	1231	418,540.00	292,978.00	125,562.00
30925	MORADABAD	BILARI	80303	SHIYAM SINGHPUR URF BHOORI	115517	SHIYAM SINGHPUR URF BHOORI	1244	1615	549,100.00	384,370.00	164,730.00
30926	MORADABAD	BILARI	80445	SISONA	115611	SISONA	1127	1463	497,420.00	348,194.00	149,226.00
30927	MORADABAD	BILARI	80445	SISONA	115610	TARAPUR SEODARA	457	593	201,620.00	141,134.00	60,486.00
30928	MORADABAD	BILARI	272415	UDAIPUR NARALI	115494	UDAIPUR NARALI	1264	1641	557,940.00	390,558.00	167,382.00
30929	MORADABAD	CHHAJLET	80448	ADALPUR JOGI SINIALI	114912	ADALPUR JOGI SINIALI	1439	1868	635,120.00	444,584.00	190,536.00
30930	MORADABAD	CHHAJLET	80448	ADALPUR JOGI SINIALI	114913	MAGHIPUR URF MADAYAN	331	430	146,200.00	102,340.00	43,860.00
30931	MORADABAD	CHHAJLET	80449	AHEMADPUR NIGO NAGALA	114919	AHEMADPUR NIGO NAGALA	1140	1480	503,200.00	352,240.00	150,960.00
30932	MORADABAD	CHHAJLET	80449	AHEMADPUR NIGO NAGALA	114927	BARUDI PHATEHULLAPUR	17	22	7,480.00	5,236.00	2,244.00
30933	MORADABAD	CHHAJLET	80449	AHEMADPUR NIGO NAGALA	114918	RASOOLPUR GUJAR DHYANSINGH	921	1196	406,640.00	284,648.00	121,992.00
30934	MORADABAD	CHHAJLET	80451	AKBARPUR SIHALI	114901	AKBARPUR SIHALI	1066	1384	470,560.00	329,392.00	141,168.00
30935	MORADABAD	CHHAJLET	80451	AKBARPUR SIHALI	114903	CHHAJJU NAGLA	520	675	229,500.00	160,650.00	68,850.00
30936	MORADABAD	CHHAJLET	80452	ALIPURA KHALSA	114905	ALIPURA KHALSA	2064	2680	911,200.00	637,840.00	273,360.00
30937	MORADABAD	CHHAJLET	80452	ALIPURA KHALSA	940917	EMARATPUR	427	554	188,360.00	131,852.00	56,508.00
30938	MORADABAD	CHHAJLET	80453	ALIPURA MAZRA KUI	114895	ALIPURA MAZRA KUI	387	502	170,680.00	119,476.00	51,204.00
30939	MORADABAD	CHHAJLET	80453	ALIPURA MAZRA KUI	114891	KUI URF ZAMANA GARH	970	1259	428,060.00	299,642.00	128,418.00
30940	MORADABAD	CHHAJLET	80454	ANYARI URF ALINAGAR	114961	ANYARI URF ALINAGAR	1578	2049	696,660.00	487,662.00	208,998.00
30941	MORADABAD	CHHAJLET	80454	ANYARI URF ALINAGAR	114960	DULAPUR NEAR CHANGERI	589	765	260,100.00	182,070.00	78,030.00
30942	MORADABAD	CHHAJLET	80456	BAGIYA SAGAR	114921	BAGIYA SAGAR	2137	2775	943,500.00	660,450.00	283,050.00
30943	MORADABAD	CHHAJLET	80456	BAGIYA SAGAR	940918	HASSU NAGALA URF JASSUNAGLA	486	631	214,540.00	150,178.00	64,362.00
30944	MORADABAD	CHHAJLET	80460	BHAINSLI JAMALPUR	114936	BHAINSLI JAMALPUR	1789	2323	789,820.00	552,874.00	236,946.00
30945	MORADABAD	CHHAJLET	80461	BHALPURA KHERAYA	114976	BHALPURA KHERAYA	1379	1791	608,940.00	426,258.00	182,682.00
30946	MORADABAD	CHHAJLET	80461	BHALPURA KHERAYA	114975	NAZRANA	838	1088	369,920.00	258,944.00	110,976.00
30947	MORADABAD	CHHAJLET	80462	BHANAKWA	114893	ASGARIPUR	368	478	162,520.00	113,764.00	48,756.00
30948	MORADABAD	CHHAJLET	80462	BHANAKWA	114887	BHANAKWA	731	949	322,660.00	225,862.00	96,798.00
30949	MORADABAD	CHHAJLET	80462	BHANAKWA	114885	NIDHI	482	626	212,840.00	148,988.00	63,852.00
30950	MORADABAD	CHHAJLET	297276	CHAK HAMIDPUR	114972	CHAK HAMIDPUR	509	661	224,740.00	157,318.00	67,422.00
30951	MORADABAD	CHHAJLET	297276	CHAK HAMIDPUR	114971	CHAK JOGWALI	408	530	180,200.00	126,140.00	54,060.00
30952	MORADABAD	CHHAJLET	297276	CHAK HAMIDPUR	114970	MADHPURI	348	452	153,680.00	107,576.00	46,104.00
30953	MORADABAD	CHHAJLET	80467	CHENDRI AKBARPUR	114842	CHAK HAFEEZPUR	66	86	29,240.00	20,468.00	8,772.00
30954	MORADABAD	CHHAJLET	80467	CHENDRI AKBARPUR	114840	CHENDRI AKBARPUR	1425	1850	629,000.00	440,300.00	188,700.00

SNo.	District Name	Block Name	LGD Gram Panchayat	Gram Panchayat Name	LGD Village Code	Village Name	TOT_P_2011	Projected Population 2023	Total fund	SBM fund (70 %)	CFC (30%)
1	2	3	4	5	6	7	8	9	10	11	12
30955	MORADABAD	CHHAJLET	80467	CHENDRI AKBARPUR	114844	MALLIWALA	911	1183	402,220.00	281,554.00	120,666.00
30956	MORADABAD	CHHAJLET	297263	DEHRI JUMMAN	114883	DEHRI JUMMAN	939	1219	414,460.00	290,122.00	124,338.00
30957	MORADABAD	CHHAJLET	297263	DEHRI JUMMAN	114884	PAUTA	449	583	198,220.00	138,754.00	59,466.00
30958	MORADABAD	CHHAJLET	80471	DHAKI	114904	DHAKI	1596	2072	704,480.00	493,136.00	211,344.00
30959	MORADABAD	CHHAJLET	80474	GADHI	114993	GADHI	9933	12897	9,092,385.00	6,364,669.50	2,727,715.50
30960	MORADABAD	CHHAJLET	80475	GOLAPANDAY URF SAINDLIPUR	114952	GOLAPANDAY URF SAINDLIPUR	1642	2132	724,880.00	507,416.00	217,464.00
30961	MORADABAD	CHHAJLET	80477	HARI NOORPUR	114855	HARI NOORPUR	1355	1759	598,060.00	418,642.00	179,418.00
30962	MORADABAD	CHHAJLET	80477	HARI NOORPUR	114856	JAMNIYA AZAM	585	760	258,400.00	180,880.00	77,520.00
30963	MORADABAD	CHHAJLET	80478	KAJI KHERA	114888	KAJI KHERA	1299	1687	573,580.00	401,506.00	172,074.00
30964	MORADABAD	CHHAJLET	80481	KHAN KHANPUR URF BICHPURI	114892	CHAND KHERI	313	406	138,040.00	96,628.00	41,412.00
30965	MORADABAD	CHHAJLET	80481	KHAN KHANPUR URF BICHPURI	114894	KHAN KHANPUR URF BICHPURI	1726	2241	761,940.00	533,358.00	228,582.00
30966	MORADABAD	CHHAJLET	297265	KHATAPUR	114879	GOVINDPUR GYANPUR	406	527	179,180.00	125,426.00	53,754.00
30967	MORADABAD	CHHAJLET	297265	KHATAPUR	114868	KHATAPUR	738	958	325,720.00	228,004.00	97,716.00
30968	MORADABAD	CHHAJLET	80487	MADHWA KHALSA	114914	MADHWA KHALSA	1430	1857	631,380.00	441,966.00	189,414.00
30969	MORADABAD	CHHAJLET	80488	MANPUR MUJJAFFARPUR	114953	MANPUR MUJJAFFARPUR	1547	2009	683,060.00	478,142.00	204,918.00
30970	MORADABAD	CHHAJLET	80490	MAWALA MOHAMMADJAMALPUR	114973	MAWALA MOHAMMADJAMALPUR	3071	3987	1,355,580.00	948,906.00	406,674.00
30971	MORADABAD	CHHAJLET	80491	MEHANDARI SIKANDARPUR	114940	MEHANDARI SIKANDARPUR	510	662	225,080.00	157,556.00	67,524.00
30972	MORADABAD	CHHAJLET	80491	MEHANDARI SIKANDARPUR	114937	SAMADPUR BUNIYADPUR	635	824	280,160.00	196,112.00	84,048.00
30973	MORADABAD	CHHAJLET	80493	MOHAMMADPUR DHYANSINGH	114986	JEBARA	821	1066	362,440.00	253,708.00	108,732.00
30974	MORADABAD	CHHAJLET	80493	MOHAMMADPUR DHYANSINGH	114985	JEWADI	364	473	160,820.00	112,574.00	48,246.00
30975	MORADABAD	CHHAJLET	80493	MOHAMMADPUR DHYANSINGH	114987	MOHAMMADPUR DHYANSINGH	1545	2006	682,040.00	477,428.00	204,612.00
30976	MORADABAD	CHHAJLET	80497	MUKHTYARPUR NAWADA	114866	MUKHTYARPUR NAWADA	2975	3863	1,313,420.00	919,394.00	394,026.00
30977	MORADABAD	CHHAJLET	80499	NAIMTULLAHNAGAR URF MITHANPUR	114983	NAIMTULLAHNAGAR URF MITHANPUR	1576	2046	695,640.00	486,948.00	208,692.00
30978	MORADABAD	CHHAJLET	80499	NAIMTULLAHNAGAR URF MITHANPUR	114982	UCHAITI	72	93	31,620.00	22,134.00	9,486.00
30979	MORADABAD	CHHAJLET	80500	NASIRPUR	114849	DHARMPUR URF LOHARPURA	353	458	155,720.00	109,004.00	46,716.00
30980	MORADABAD	CHHAJLET	80500	NASIRPUR	114850	NASIRPUR	1790	2324	790,160.00	553,112.00	237,048.00
30981	MORADABAD	CHHAJLET	80501	PACHFERA KHANPUR	114950	PACHFERA KHANPUR	1790	2324	790,160.00	553,112.00	237,048.00
30982	MORADABAD	CHHAJLET	80502	PAHAR MAU	114860	DUDELA	662	860	292,400.00	204,680.00	87,720.00
30983	MORADABAD	CHHAJLET	80502	PAHAR MAU	114863	DUMELA KHALSA	445	578	196,520.00	137,564.00	58,956.00
30984	MORADABAD	CHHAJLET	80502	PAHAR MAU	114861	PAHAR MAU	911	1183	402,220.00	281,554.00	120,666.00
30985	MORADABAD	CHHAJLET	80504	PATHANAGI	114852	PATHANAGI	874	1135	385,900.00	270,130.00	115,770.00
30986	MORADABAD	CHHAJLET	80504	PATHANAGI	940919	QAZIPURA KHALSA	702	911	309,740.00	216,818.00	92,922.00
30987	MORADABAD	CHHAJLET	80505	PHOOLPUR MITHANPUR	114925	PHOOLPUR MITHANPUR	1441	1871	636,140.00	445,298.00	190,842.00
30988	MORADABAD	CHHAJLET	80506	RAIPUR KHURD SIBORA	114869	MUHAMMADPUR BHAGWANDAS	573	744	252,960.00	177,072.00	75,888.00
30989	MORADABAD	CHHAJLET	80506	RAIPUR KHURD SIBORA	114859	RAIPUR KHURD SIBORA	1595	2071	704,140.00	492,898.00	211,242.00
30990	MORADABAD	CHHAJLET	80506	RAIPUR KHURD SIBORA	114867	THAT	389	505	171,700.00	120,190.00	51,510.00
30991	MORADABAD	CHHAJLET	80507	RAJUPUR KHADAR	114823	FAINDAPUR	978	1270	431,800.00	302,260.00	129,540.00
30992	MORADABAD	CHHAJLET	80507	RAJUPUR KHADAR	114821	RAJUPUR KHADAR	1257	1632	554,880.00	388,416.00	166,464.00
30993	MORADABAD	CHHAJLET	80507	RAJUPUR KHADAR	114824	RAMNAGLA	367	477	162,180.00	113,526.00	48,654.00
30994	MORADABAD	CHHAJLET	80507	RAJUPUR KHADAR	114825	RAMSARAI	369	479	162,860.00	114,002.00	48,858.00
30995	MORADABAD	CHHAJLET	80508	RAMANAGALA	114899	RAMANAGALA	693	900	306,000.00	214,200.00	91,800.00
30996	MORADABAD	CHHAJLET	80508	RAMANAGALA	114902	SEKHUPURA INTJAM ALIKHAN	573	744	252,960.00	177,072.00	75,888.00

SNo.	District Name	Block Name	LGD Gram Panchayat	Gram Panchayat Name	LGD Village Code	Village Name	TOT_P_2011	Projected Population 2023	Total fund	SBM fund (70 %)	CFC (30%)
1	2	3	4	5	6	7	8	9	10	11	12
30997	MORADABAD	CHHAJLET	80510	SADAQPUR URF BHALUPURA KHICHAR	114875	BUDANPUR BILAYATNAGAR	885	1149	390,660.00	273,462.00	117,198.00
30998	MORADABAD	CHHAJLET	80510	SADAQPUR URF BHALUPURA KHICHAR	114877	KIRATPUR URF KIRATPURI	991	1287	437,580.00	306,306.00	131,274.00
30999	MORADABAD	CHHAJLET	80510	SADAQPUR URF BHALUPURA KHICHAR	114876	SADAQPUR URF BHALUPURA KHICHAR	957	1243	422,620.00	295,834.00	126,786.00
31000	MORADABAD	CHHAJLET	80512	SADUPURA	114882	SADUPURA	1740	2259	768,060.00	537,642.00	230,418.00
31001	MORADABAD	CHHAJLET	80513	SAHPUR ABBADULBARI	114898	ADAMPUR URF UGHAPUR	872	1132	384,880.00	269,416.00	115,464.00
31002	MORADABAD	CHHAJLET	80513	SAHPUR ABBADULBARI	114897	SAHPUR ABBADULBARI	1362	1768	601,120.00	420,784.00	180,336.00
31003	MORADABAD	CHHAJLET	80515	SALEMPUR KHAS	114831	BHANKARI	49	64	21,760.00	15,232.00	6,528.00
31004	MORADABAD	CHHAJLET	80515	SALEMPUR KHAS	114830	BUDHANPUR KHALSA	35	45	15,300.00	10,710.00	4,590.00
31005	MORADABAD	CHHAJLET	80515	SALEMPUR KHAS	114832	FAZLABAD	202	262	89,080.00	62,356.00	26,724.00
31006	MORADABAD	CHHAJLET	80515	SALEMPUR KHAS	114829	PONIPURA	30	39	13,260.00	9,282.00	3,978.00
31007	MORADABAD	CHHAJLET	80515	SALEMPUR KHAS	114834	SALEMPUR KHAS	11838	15371	10,836,555.00	7,585,588.50	3,250,966.50
31008	MORADABAD	CHHAJLET	297274	SANJARPUR SULTANPUR	114944	NAGLA JOGRAJ	198	257	87,380.00	61,166.00	26,214.00
31009	MORADABAD	CHHAJLET	297274	SANJARPUR SULTANPUR	114945	SANJARPUR SULTANPUR	894	1161	394,740.00	276,318.00	118,422.00
31010	MORADABAD	CHHAJLET	80517	SHAHPUR MUKARRAMPUR	114956	KUCHAWALI	853	1108	376,720.00	263,704.00	113,016.00
31011	MORADABAD	CHHAJLET	80517	SHAHPUR MUKARRAMPUR	114965	SHAHPUR MUKARRAMPUR	1353	1757	597,380.00	418,166.00	179,214.00
31012	MORADABAD	CHHAJLET	80517	SHAHPUR MUKARRAMPUR	114964	JAMALPUR MADI NAGLA	901	1170	397,800.00	278,460.00	119,340.00
31013	MORADABAD	CHHAJLET	297271	SHERPUR AITMADPUR	114908	SHADUPURA	532	691	234,940.00	164,458.00	70,482.00
31014	MORADABAD	CHHAJLET	297271	SHERPUR AITMADPUR	114933	SHERPUR ATAMADPUR	815	1058	359,720.00	251,804.00	107,916.00
31015	MORADABAD	CHHAJLET	80518	SHERPUR ATAMADPUR	114932	AZDAHAPUR	57	74	25,160.00	17,612.00	7,548.00
31016	MORADABAD	CHHAJLET	80518	SHERPUR ATAMADPUR	114934	BHAINSLA	707	918	312,120.00	218,484.00	93,636.00
31017	MORADABAD	CHHAJLET	80518	SHERPUR ATAMADPUR	114931	RUSTAMPUR	577	749	254,660.00	178,262.00	76,398.00
31018	MORADABAD	CHHAJLET	80518	SHERPUR ATAMADPUR	114909	SHERPURA	997	1295	440,300.00	308,210.00	132,090.00
31019	MORADABAD	CHHAJLET	80520	SIMLA	114910	MUNDHA KHERI	612	795	270,300.00	189,210.00	81,090.00
31020	MORADABAD	CHHAJLET	80520	SIMLA	114911	SIMLA	824	1070	363,800.00	254,660.00	109,140.00
31021	MORADABAD	CHHAJLET	80521	SIRSATHAT	114878	SIRSATHAT	1398	1815	617,100.00	431,970.00	185,130.00
31022	MORADABAD	CHHAJLET	80523	SULTANPUR FALEDA ESHAPUR	114977	FALEDA ESHAPUR	1016	1319	448,460.00	313,922.00	134,538.00
31023	MORADABAD	CHHAJLET	80523	SULTANPUR FALEDA ESHAPUR	114978	SULTANPUR FALEDA ESHAPUR	1330	1727	587,180.00	411,026.00	176,154.00
31024	MORADABAD	CHHAJLET	80524	SUNDERPURCHAUPURA	114881	SUNDERPURCHAUPURA	1374	1784	606,560.00	424,592.00	181,968.00
31025	MORADABAD	CHHAJLET	80494	MOHAMMADPUR MAPHY	114862	PELI BISNOI	742	963	327,420.00	229,194.00	98,226.00
31026	MORADABAD	CHHAJLET	80494	MOHAMMADPUR MAPHY	114864	MOHAMMADPUR MAPHY	1372	1781	605,540.00	423,878.00	181,662.00
31027	MORADABAD	CHHAJLET	80479	KASAMPUR	114838	KASAMPUR	3444	4472	1,520,480.00	1,064,336.00	456,144.00
31028	MORADABAD	DILARI	297207	ADAMPUR	114752	ADAMPUR	1403	1822	619,480.00	433,636.00	185,844.00
31029	MORADABAD	DILARI	80526	AHMADPUR ANNADPUR	114753	AHMADPUR ANNADPUR	1780	2311	785,740.00	550,018.00	235,722.00
31030	MORADABAD	DILARI	80526	AHMADPUR ANNADPUR	114757	BASAWANPUR	1571	2040	693,600.00	485,520.00	208,080.00
31031	MORADABAD	DILARI	80528	ALAMPUR	114671	ALAMPUR	1711	2222	755,480.00	528,836.00	226,644.00
31032	MORADABAD	DILARI	80528	ALAMPUR	114674	ASDULLAPURA	340	441	149,940.00	104,958.00	44,982.00
31033	MORADABAD	DILARI	80528	ALAMPUR	114675	LALPUR CHAUHAN	504	654	222,360.00	155,652.00	66,708.00
31034	MORADABAD	DILARI	297494	BAMANIA PATTI	114775	BAMANIA PATTI	1382	1794	609,960.00	426,972.00	182,988.00
31035	MORADABAD	DILARI	297224	BHOOR	114658	BHOOR	916	1189	404,260.00	282,982.00	121,278.00
31036	MORADABAD	DILARI	297224	BHOOR	114650	ISAPUR	661	858	291,720.00	204,204.00	87,516.00
31037	MORADABAD	DILARI	80538	CHANDUPUR	114736	CHANDUPUR	1755	2279	774,860.00	542,402.00	232,458.00
31038	MORADABAD	DILARI	80538	CHANDUPUR	114729	BHOOPUR	20	26	8,840.00	6,188.00	2,652.00

SNo.	District Name	Block Name	LGD Gram Panchayat	Gram Panchayat Name	LGD Village Code	Village Name	TOT_P_2011	Projected Population 2023	Total fund	SBM fund (70 %)	CFC (30%)
1	2	3	4	5	6	7	8	9	10	11	12
31039	MORADABAD	DILARI	80539	CHAWAR (M.S.T)	114641	CHAWAR (M.S.T)	857	1113	378,420.00	264,894.00	113,526.00
31040	MORADABAD	DILARI	80539	CHAWAR (M.S.T)	114643	PAYANDAPUR	588	763	259,420.00	181,594.00	77,826.00
31041	MORADABAD	DILARI	80540	DAULATPUR TIGRI(M.S.T)	114735	DAULATPUR TIGRI(M.S.T)	1486	1929	655,860.00	459,102.00	196,758.00
31042	MORADABAD	DILARI	80540	DAULATPUR TIGRI(M.S.T)	114734	HAJINAGALA (M.S.T)	753	978	332,520.00	232,764.00	99,756.00
31043	MORADABAD	DILARI	80541	DAULAWALA	114664	ALLAHPUR	887	1152	391,680.00	274,176.00	117,504.00
31044	MORADABAD	DILARI	80541	DAULAWALA	114663	DAULAWALA	953	1237	420,580.00	294,406.00	126,174.00
31045	MORADABAD	DILARI	80544	DHARAK NAGLA (M.S.T.)	114771	DHARAK NAGLA (M.S.T.)	1710	2220	754,800.00	528,360.00	226,440.00
31046	MORADABAD	DILARI	80547	EGRAHA	114661	EGRAHA	901	1170	397,800.00	278,460.00	119,340.00
31047	MORADABAD	DILARI	80547	EGRAHA	114660	NARAINPUR TEJOO	476	618	210,120.00	147,084.00	63,036.00
31048	MORADABAD	DILARI	80548	ELAR (M.S.T)	114779	ELAR (M.S.T)	1117	1450	493,000.00	345,100.00	147,900.00
31049	MORADABAD	DILARI	80548	ELAR (M.S.T)	114780	ELAR(A.H.T)	553	718	244,120.00	170,884.00	73,236.00
31050	MORADABAD	DILARI	80550	FAREEDPUR HAJI	114698	FAREEDPUR HAJI	1676	2176	739,840.00	517,888.00	221,952.00
31051	MORADABAD	DILARI	80551	FAREEDPUR KASAM	114692	FAREEDPUR KASAM	1112	1444	490,960.00	343,672.00	147,288.00
31052	MORADABAD	DILARI	80551	FAREEDPUR KASAM	114690	JOGIPURA	1121	1456	495,040.00	346,528.00	148,512.00
31053	MORADABAD	DILARI	80552	FAZALPUR	114720	DHAROOPUR	637	827	281,180.00	196,826.00	84,354.00
31054	MORADABAD	DILARI	80552	FAZALPUR	114719	FAZALPUR	1007	1307	444,380.00	311,066.00	133,314.00
31055	MORADABAD	DILARI	297227	GAJRAULA JAISINGH	114682	GAJRAULA JAI SINGH	1337	1736	590,240.00	413,168.00	177,072.00
31056	MORADABAD	DILARI	80556	GUTAWALI (M.S.T)	114717	GUTAWALI (M.S.T)	900	1169	397,460.00	278,222.00	119,238.00
31057	MORADABAD	DILARI	80556	GUTAWALI (M.S.T)	114718	MANJHOLI	1020	1324	450,160.00	315,112.00	135,048.00
31058	MORADABAD	DILARI	297494	HASSUPURA	114787	HANSOOPURA	839	1089	370,260.00	259,182.00	111,078.00
31059	MORADABAD	DILARI	297494	HASSUPURA	114776	FATANPUR	627	814	276,760.00	193,732.00	83,028.00
31060	MORADABAD	DILARI	80558	JALALPUR KHALSA	114778	JALALPUR KHALSA	1630	2116	719,440.00	503,608.00	215,832.00
31061	MORADABAD	DILARI	80558	JALALPUR KHALSA	114784	KAMALPUR	876	1137	386,580.00	270,606.00	115,974.00
31062	MORADABAD	DILARI	80558	JALALPUR KHALSA	114785	NOORPUR	452	587	199,580.00	139,706.00	59,874.00
31063	MORADABAD	DILARI	80561	KARAN PUR	114645	BEEROO BALA	435	565	192,100.00	134,470.00	57,630.00
31064	MORADABAD	DILARI	80561	KARAN PUR	114651	KARAN PUR	1656	2150	731,000.00	511,700.00	219,300.00
31065	MORADABAD	DILARI	80561	KARAN PUR	114644	KOTHA MAHMOOD	304	395	134,300.00	94,010.00	40,290.00
31066	MORADABAD	DILARI	80563	KUAKHERA MAFI	114721	GOVINDPUR	643	835	283,900.00	198,730.00	85,170.00
31067	MORADABAD	DILARI	80563	KUAKHERA MAFI	114722	KUAKHERA MAFI	1114	1446	491,640.00	344,148.00	147,492.00
31068	MORADABAD	DILARI	80565	KURI	114777	KURI	1239	1609	547,060.00	382,942.00	164,118.00
31069	MORADABAD	DILARI	297213	MAHESHPUR	114691	MAHESH PUR	1100	1428	485,520.00	339,864.00	145,656.00
31070	MORADABAD	DILARI	80572	MILAK AMAWTI	114762	MEWALA	475	617	209,780.00	146,846.00	62,934.00
31071	MORADABAD	DILARI	80572	MILAK AMAWTI	114744	MILAK AMAWTI	2238	2906	988,040.00	691,628.00	296,412.00
31072	MORADABAD	DILARI	80574	MUNDIA MOHIUDDINPUR	114746	MUNDIA MOHIUDDINPUR	1639	2128	723,520.00	506,464.00	217,056.00
31073	MORADABAD	DILARI	297220	MUSTAFAPUR MAJRA KHANDSAL	114820	MUSTAFUR MAJRA KHANDSAL	2649	3439	1,169,260.00	818,482.00	350,778.00
31074	MORADABAD	DILARI	80576	NAGLA TAHAR	114673	LODIPUR PATTI	393	510	173,400.00	121,380.00	52,020.00
31075	MORADABAD	DILARI	80576	NAGLA TAHAR	114672	NAGLA TAHAR	1656	2150	731,000.00	511,700.00	219,300.00
31076	MORADABAD	DILARI	297216	NAHTORA	114750	NAHTORA	1535	1993	677,620.00	474,334.00	203,286.00
31077	MORADABAD	DILARI	80578	NAWADA	114760	NAWADA	1622	2106	716,040.00	501,228.00	214,812.00
31078	MORADABAD	DILARI	80579	PEELAKPUR SHEORAM	114724	DODHRAJPUR	472	613	208,420.00	145,894.00	62,526.00
31079	MORADABAD	DILARI	80579	PEELAKPUR SHEORAM	114723	PEELAKPUR SHEORAM	1570	2038	692,920.00	485,044.00	207,876.00
31080	MORADABAD	DILARI	80583	ROSHANPURA	114782	FAUNDAPUR	344	447	151,980.00	106,386.00	45,594.00

SNo.	District Name	Block Name	LGD Gram Panchayat	Gram Panchayat Name	LGD Village Code	Village Name	TOT_P_2011	Projected Population 2023	Total fund	SBM fund (70 %)	CFC (30%)
1	2	3	4	5	6	7	8	9	10	11	12
31081	MORADABAD	DILARI	80583	ROSHANPURA	114781	ROSHANPURA	1319	1713	582,420.00	407,694.00	174,726.00
31082	MORADABAD	DILARI	80584	SADARPUR	114758	SADARPUR	1459	1894	643,960.00	450,772.00	193,188.00
31083	MORADABAD	DILARI	80584	SADARPUR	114759	TAGALI	993	1289	438,260.00	306,782.00	131,478.00
31084	MORADABAD	DILARI	80586	SAIJNI (M.S.T)	114702	HONSPURA	823	1069	363,460.00	254,422.00	109,038.00
31085	MORADABAD	DILARI	80586	SAIJNI (M.S.T)	114703	JULADHAKIA	965	1253	426,020.00	298,214.00	127,806.00
31086	MORADABAD	DILARI	80586	SAIJNI (M.S.T)	114704	SAIJNI (M.S.T)	1317	1710	581,400.00	406,980.00	174,420.00
31087	MORADABAD	DILARI	80594	SINDAWALI (M.S.T)	114774	GULARIA MURAD (M.S.T)	836	1085	368,900.00	258,230.00	110,670.00
31088	MORADABAD	DILARI	80594	SINDAWALI (M.S.T)	114790	JAHANGIRPUR(M.S.T.)	542	704	239,360.00	167,552.00	71,808.00
31089	MORADABAD	DILARI	80594	SINDAWALI (M.S.T)	114765	JAMSHERPUR	1100	1428	485,520.00	339,864.00	145,656.00
31090	MORADABAD	DILARI	80594	SINDAWALI (M.S.T)	114788	SINDAWALI (M.S.T)	1526	1981	673,540.00	471,478.00	202,062.00
31091	MORADABAD	DILARI	297218	SULTANPUR KHADDAR MUSTAQAM	114732	SULTANPUR KHADDER (M.S.T)	774	1005	341,700.00	239,190.00	102,510.00
31092	MORADABAD	DILARI	297218	SULTANPUR KHADDAR MUSTAQAM	114731	SULTANPUR KHADDER(A.H.T)	764	992	337,280.00	236,096.00	101,184.00
31093	MORADABAD	DILARI	80598	SUNDER NAGAR	114666	CHAU PURA	836	1085	368,900.00	258,230.00	110,670.00
31094	MORADABAD	DILARI	80598	SUNDER NAGAR	114665	SUNDER NAGAR	1077	1398	475,320.00	332,724.00	142,596.00
31095	MORADABAD	DILARI	80599	TAGALA	114763	TAGALA	1195	1552	527,680.00	369,376.00	158,304.00
31096	MORADABAD	DILARI	80599	TAGALA	114764	ZIAUDDINPUR	280	364	123,760.00	86,632.00	37,128.00
31097	MORADABAD	DILARI	297222	TIKHOO TI	114686	LODHPURA	516	670	227,800.00	159,460.00	68,340.00
31098	MORADABAD	DILARI	297222	TIKHOO TI	114687	TIKHOO TI	1209	1570	533,800.00	373,660.00	160,140.00
31099	MORADABAD	DILARI	80601	USMAN PUR	114677	USMAN PUR	1662	2158	733,720.00	513,604.00	220,116.00
31100	MORADABAD	KUNDARKI	297284	ABDULLAPUR	115448	ABDULLAPUR	1063	1380	469,200.00	328,440.00	140,760.00
31101	MORADABAD	KUNDARKI	80602	ABHANPUR KUNDARKI	115418	ABHANPUR KUNDARKI	1168	1517	515,780.00	361,046.00	154,734.00
31102	MORADABAD	KUNDARKI	80612	BAQIPUR JATNI	115458	BAQIPUR JATNI	1587	2061	700,740.00	490,518.00	210,222.00
31103	MORADABAD	KUNDARKI	80612	BAQIPUR JATNI	115457	NAGLA JATNI	984	1278	434,520.00	304,164.00	130,356.00
31104	MORADABAD	KUNDARKI	80615	BHADARPUR RAJPOOT	115320	BHADARPUR RAJPOOT	1511	1962	667,080.00	466,956.00	200,124.00
31105	MORADABAD	KUNDARKI	80616	BHAINSORH	115390	BHAINSORH	980	1272	432,480.00	302,736.00	129,744.00
31106	MORADABAD	KUNDARKI	80616	BHAINSORH	115388	MANAKPUR KUNDARKI	708	919	312,460.00	218,722.00	93,738.00
31107	MORADABAD	KUNDARKI	80617	BHIKANPUR KULWARA	115435	BHIKANPUR KULWARA	1705	2214	752,760.00	526,932.00	225,828.00
31108	MORADABAD	KUNDARKI	80617	BHIKANPUR KULWARA	115436	KULWARA	1574	2044	694,960.00	486,472.00	208,488.00
31109	MORADABAD	KUNDARKI	80620	CHAK HABIBPUR	115479	CHAK HABIBPUR	589	765	260,100.00	182,070.00	78,030.00
31110	MORADABAD	KUNDARKI	80620	CHAK HABIBPUR	115481	KHITABPUR URF KHANUPURA	829	1076	365,840.00	256,088.00	109,752.00
31111	MORADABAD	KUNDARKI	80621	CHANDUR MANGOL	115467	BHATPURA KUNDARKI	904	1174	399,160.00	279,412.00	119,748.00
31112	MORADABAD	KUNDARKI	80621	CHANDUR MANGOL	115465	CHANDUR MANGOL	1101	1430	486,200.00	340,340.00	145,860.00
31113	MORADABAD	KUNDARKI	80621	CHANDUR MANGOL	115468	MOUSAMPUR	586	761	258,740.00	181,118.00	77,622.00
31114	MORADABAD	KUNDARKI	80623	CHIRIA THER	115462	CHIRIA THER	1273	1653	562,020.00	393,414.00	168,606.00
31115	MORADABAD	KUNDARKI	80623	CHIRIA THER	115461	QUTUBPUR AJJOO	625	812	276,080.00	193,256.00	82,824.00
31116	MORADABAD	KUNDARKI	80624	CHITTOOPUR	115404	CHITTOOPUR	1339	1739	591,260.00	413,882.00	177,378.00
31117	MORADABAD	KUNDARKI	80624	CHITTOOPUR	115406	RAIB NAGLA	1047	1359	462,060.00	323,442.00	138,618.00
31118	MORADABAD	KUNDARKI	80629	FARIDPUR HAMIR	115334	FARIDPUR HAMIR	1780	2311	785,740.00	550,018.00	235,722.00
31119	MORADABAD	KUNDARKI	80629	FARIDPUR HAMIR	115338	RUSTAM SARAI	782	1015	345,100.00	241,570.00	103,530.00
31120	MORADABAD	KUNDARKI	80631	GADIPUR	115451	GADIPUR	1634	2122	721,480.00	505,036.00	216,444.00
31121	MORADABAD	KUNDARKI	80632	GAJOOPUR	115463	BACHAL BHOOR	1213	1575	535,500.00	374,850.00	160,650.00
31122	MORADABAD	KUNDARKI	80632	GAJOOPUR	115475	GAJOOPUR	1686	2189	744,260.00	520,982.00	223,278.00

SNo.	District Name	Block Name	LGD Gram Panchayat	Gram Panchayat Name	LGD Village Code	Village Name	TOT_P_2011	Projected Population 2023	Total fund	SBM fund (70 %)	CFC (30%)
1	2	3	4	5	6	7	8	9	10	11	12
31123	MORADABAD	KUNDARKI	80638	HUSAINUR PACTOR	115386	HUSAINUR PACTOR	1528	1984	674,560.00	472,192.00	202,368.00
31124	MORADABAD	KUNDARKI	297280	ISAPUR	115473	ISAPUR	1386	1800	612,000.00	428,400.00	183,600.00
31125	MORADABAD	KUNDARKI	80642	JAITIA FIROZPUR	115443	JAITIA FIROZPUR	1644	2135	725,900.00	508,130.00	217,770.00
31126	MORADABAD	KUNDARKI	80642	JAITIA FIROZPUR	115446	MANSOORPUR	741	962	327,080.00	228,956.00	98,124.00
31127	MORADABAD	KUNDARKI	297296	JANAKPUR	115376	JANAKPUR	913	1185	402,900.00	282,030.00	120,870.00
31128	MORADABAD	KUNDARKI	80646	KADARPUR MASTI	115408	KADARPUR MASTI	1371	1780	605,200.00	423,640.00	181,560.00
31129	MORADABAD	KUNDARKI	80646	KADARPUR MASTI	115395	SARAI PANJOO	1358	1763	599,420.00	419,594.00	179,826.00
31130	MORADABAD	KUNDARKI	80649	KHAJRA	115392	HATHIPUR CHANDOO	607	788	267,920.00	187,544.00	80,376.00
31131	MORADABAD	KUNDARKI	80649	KHAJRA	115391	KHAJRA	1772	2301	782,340.00	547,638.00	234,702.00
31132	MORADABAD	KUNDARKI	80650	KONDRI	115322	YUSUFPUR NAGLI	373	484	164,560.00	115,192.00	49,368.00
31133	MORADABAD	KUNDARKI	80654	LUDHPURA	115380	LUDHPURA	1142	1483	504,220.00	352,954.00	151,266.00
31134	MORADABAD	KUNDARKI	80655	MADARPURA	115352	KHURRAMNAGAR BICHOLA	916	1189	404,260.00	282,982.00	121,278.00
31135	MORADABAD	KUNDARKI	80655	MADARPURA	115353	MADARPURA	1201	1559	530,060.00	371,042.00	159,018.00
31136	MORADABAD	KUNDARKI	80656	MADHPURI	115343	MADHPURI	1337	1736	590,240.00	413,168.00	177,072.00
31137	MORADABAD	KUNDARKI	80658	MALAKPUR	115328	MALAKPUR	1791	2325	790,500.00	553,350.00	237,150.00
31138	MORADABAD	KUNDARKI	80658	MALAKPUR	115329	TARAPUR KUNDERKI	151	196	66,640.00	46,648.00	19,992.00
31139	MORADABAD	KUNDARKI	80675	PITPUR	115478	NAYA KHERA	582	756	257,040.00	179,928.00	77,112.00
31140	MORADABAD	KUNDARKI	80675	PITPUR	115477	PITPUR	1389	1803	613,020.00	429,114.00	183,906.00
31141	MORADABAD	KUNDARKI	80676	RAMPUR MEGAN	115429	IDHANPUR HASANPUR	1464	1901	646,340.00	452,438.00	193,902.00
31142	MORADABAD	KUNDARKI	80676	RAMPUR MEGAN	115426	RAMPUR MEGAN	1377	1788	607,920.00	425,544.00	182,376.00
31143	MORADABAD	KUNDARKI	80681	SAIFPUR CHITTOO	115434	SAIFPUR CHITTOO	1748	2270	771,800.00	540,260.00	231,540.00
31144	MORADABAD	KUNDARKI	80685	SIKRI	115425	KANAKPUR I	114	148	50,320.00	35,224.00	15,096.00
31145	MORADABAD	KUNDARKI	80685	SIKRI	115430	KANAKPUR II	56	73	24,820.00	17,374.00	7,446.00
31146	MORADABAD	KUNDARKI	80685	SIKRI	115424	SHIMLA THER	431	560	190,400.00	133,280.00	57,120.00
31147	MORADABAD	KUNDARKI	80685	SIKRI	115423	SIKRI	1448	1880	639,200.00	447,440.00	191,760.00
31148	MORADABAD	KUNDARKI	80688	SULTANPUR	115449	SULTANPUR	1336	1735	589,900.00	412,930.00	176,970.00
31149	MORADABAD	KUNDARKI	297290	SUNARI	115344	SUNARI	1142	1483	504,220.00	352,954.00	151,266.00
31150	MORADABAD	KUNDARKI	297286	UDAIPUR CHANDAN	115421	UDAIPUR CHANDAN	1095	1422	483,480.00	338,436.00	145,044.00
31151	MORADABAD	KUNDARKI	80695	UNCHAKANI	115335	UNCHAKANI	1519	1972	670,480.00	469,336.00	201,144.00
31152	MORADABAD	KUNDARKI	297289	ZAFARPUR	115324	ZAFARPUR	1025	1331	452,540.00	316,778.00	135,762.00
31153	MORADABAD	MORADABAD	297178	ABAKARPUR	115141	ABABAKPUR	1307	1697	576,980.00	403,886.00	173,094.00
31154	MORADABAD	MORADABAD	80699	BARWARA MAZRA	115311	BARWARA MAZRA	9455	12276	8,654,580.00	6,058,206.00	2,596,374.00
31155	MORADABAD	MORADABAD	297241	BASANTPUR RAMRAI	115159	BASANTPUR RAMRAI	1277	1658	563,720.00	394,604.00	169,116.00
31156	MORADABAD	MORADABAD	297217	CHAK BEGUMPUR	115155	BEGAMPUR	1608	2088	709,920.00	496,944.00	212,976.00
31157	MORADABAD	MORADABAD	297249	GAJGOLA NANAKWADI	115190	GAJGOLA NANAK BARI	1183	1536	522,240.00	365,568.00	156,672.00
31158	MORADABAD	MORADABAD	80706	GANNOR DEYA MAFI	115189	GANNOR DEYA MAFI	1062	1379	468,860.00	328,202.00	140,658.00
31159	MORADABAD	MORADABAD	80707	GINDORA	115173	CHAK GINDORA	246	319	108,460.00	75,922.00	32,538.00
31160	MORADABAD	MORADABAD	80707	GINDORA	115174	GINDORA	851	1105	375,700.00	262,990.00	112,710.00
31161	MORADABAD	MORADABAD	80709	GOHARPUR SULTANPUR	115127	GOHARPUR SULTANPUR	1786	2319	788,460.00	551,922.00	236,538.00
31162	MORADABAD	MORADABAD	80710	GOT	115310	GOT	6599	8568	6,040,440.00	4,228,308.00	1,812,132.00
31163	MORADABAD	MORADABAD	297232	HATHAT	115153	HATHAT	1297	1684	572,560.00	400,792.00	171,768.00
31164	MORADABAD	MORADABAD	297242	KAKARKHATA	115166	KAKARGHATA	1576	2046	695,640.00	486,948.00	208,692.00

SNo.	District Name	Block Name	LGD Gram Panchayat	Gram Panchayat Name	LGD Village Code	Village Name	TOT_P_2011	Projected Population 2023	Total fund	SBM fund (70 %)	CFC (30%)
1	2	3	4	5	6	7	8	9	10	11	12
31165	MORADABAD	MORADABAD	80726	NAGLA BANBIR	115178	NAGLA BANBIR	1693	2198	747,320.00	523,124.00	224,196.00
31166	MORADABAD	MORADABAD	297205	ROOPPUR BHADURPUR	115143	RUPPUR BAHADURPUR	761	988	335,920.00	235,144.00	100,776.00
31167	MORADABAD	MORADABAD	297205	RUPPUR BAHADURPUR	115142	BHAGATPUR RATAN	668	867	294,780.00	206,346.00	88,434.00
31168	MORADABAD	MORADABAD	297247	SHAH ALAMPUR	115168	SHAHALAMPUR	1188	1543	524,620.00	367,234.00	157,386.00
31169	MORADABAD	MORADABAD	80737	SIKANDARPUR	115123	GYANPUR	842	1093	371,620.00	260,134.00	111,486.00
31170	MORADABAD	MORADABAD	80737	SIKANDARPUR	115124	SIKANDARPUR	1484	1927	655,180.00	458,626.00	196,554.00
31171	MORADABAD	MUNDA PANDEY	80746	BHADASANA	115272	BHADASANA	1529	1985	674,900.00	472,430.00	202,470.00
31172	MORADABAD	MUNDA PANDEY	80749	BIKANPUR	115257	BIKANPUR	733	952	323,680.00	226,576.00	97,104.00
31173	MORADABAD	MUNDA PANDEY	80749	BIKANPUR	115254	LODHIPUR BASU MUSTAHKAM	962	1249	424,660.00	297,262.00	127,398.00
31174	MORADABAD	MUNDA PANDEY	297365	BINAWALA	115275	BINA WALA	1426	1852	629,680.00	440,776.00	188,904.00
31175	MORADABAD	MUNDA PANDEY	80754	BUJPUR MAAN	115209	BUJPUR MAAN	1795	2331	792,540.00	554,778.00	237,762.00
31176	MORADABAD	MUNDA PANDEY	80764	DILRA RAIPUR	115235	DILRA RAIPUR	1780	2311	785,740.00	550,018.00	235,722.00
31177	MORADABAD	MUNDA PANDEY	80764	DILRA RAIPUR	115236	RAFATPUR	1708	2218	754,120.00	527,884.00	226,236.00
31178	MORADABAD	MUNDA PANDEY	80765	DUPERA	115304	DUPERA	1434	1862	633,080.00	443,156.00	189,924.00
31179	MORADABAD	MUNDA PANDEY	80765	DUPERA	115303	RAJURA KANNARDEV	1352	1755	596,700.00	417,690.00	179,010.00
31180	MORADABAD	MUNDA PANDEY	80768	GATAURA	115258	GATAURA	1476	1916	651,440.00	456,008.00	195,432.00
31181	MORADABAD	MUNDA PANDEY	297374	HALA NAGLA	115230	HALA NAGLA	1043	1354	460,360.00	322,252.00	138,108.00
31182	MORADABAD	MUNDA PANDEY	297360	HASANGUNJ	115218	HASANGANJ	1305	1694	575,960.00	403,172.00	172,788.00
31183	MORADABAD	MUNDA PANDEY	297368	HIRANKHERA MUSTAQAM	115292	HIRAN KHERA MUSTAHKAM	1524	1979	672,860.00	471,002.00	201,858.00
31184	MORADABAD	MUNDA PANDEY	80772	ILAR RASULABAD	115232	ILAR RASULABAD	1082	1405	477,700.00	334,390.00	143,310.00
31185	MORADABAD	MUNDA PANDEY	297370	JAGRAMPURA	115305	JAGRAMPURA	1191	1546	525,640.00	367,948.00	157,692.00
31186	MORADABAD	MUNDA PANDEY	80779	KHARAGPUR BAZE	115251	GHOSIPUR	390	506	172,040.00	120,428.00	51,612.00
31187	MORADABAD	MUNDA PANDEY	80779	KHARAGPUR BAZE	115250	KHARAGPUR BAZE	4324	5614	3,957,870.00	2,770,509.00	1,187,361.00
31188	MORADABAD	MUNDA PANDEY	80782	LALPUR TITRI	115301	KOHANKU	696	904	307,360.00	215,152.00	92,208.00
31189	MORADABAD	MUNDA PANDEY	80782	LALPUR TITRI	115302	LALPUR TITRI	877	1139	387,260.00	271,082.00	116,178.00
31190	MORADABAD	MUNDA PANDEY	80787	MANPUR PATTI MUSTAHKAM	115300	MANPUR PATTI AHATMALI	20	26	8,840.00	6,188.00	2,652.00
31191	MORADABAD	MUNDA PANDEY	80787	MANPUR PATTI MUSTAHKAM	115299	MANPUR PATTI MUSTAHKAM	1108	1439	489,260.00	342,482.00	146,778.00
31192	MORADABAD	MUNDA PANDEY	80787	MANPUR PATTI MUSTAHKAM	115298	NABBA NAGLA	1115	1448	492,320.00	344,624.00	147,696.00
31193	MORADABAD	MUNDA PANDEY	80789	MOHAMMADPUR	115263	KHANPUR MAZRA MOHAMMADPUR	85	110	37,400.00	26,180.00	11,220.00
31194	MORADABAD	MUNDA PANDEY	80789	MOHAMMADPUR	115264	MOHAMMADPUR	1020	1324	450,160.00	315,112.00	135,048.00
31195	MORADABAD	MUNDA PANDEY	297362	MUDIA MALUKPUR AITMALI	115284	MUNDIA MALUKPUR AHATMALI	1106	1436	488,240.00	341,768.00	146,472.00
31196	MORADABAD	MUNDA PANDEY	80792	MUNEMPUR	115204	MAHESHPUR BHILA	1124	1459	496,060.00	347,242.00	148,818.00
31197	MORADABAD	MUNDA PANDEY	80792	MUNEMPUR	115203	MUNIMPUR	1482	1924	654,160.00	457,912.00	196,248.00
31198	MORADABAD	MUNDA PANDEY	80796	PARSUPURA BAZE	115194	KISWA NAGLA	839	1089	370,260.00	259,182.00	111,078.00
31199	MORADABAD	MUNDA PANDEY	80796	PARSUPURA BAZE	115193	PARSUPURA BAZE	1173	1523	517,820.00	362,474.00	155,346.00
31200	MORADABAD	MUNDA PANDEY	80798	RANIATHER	115306	AHRAULA	820	1065	362,100.00	253,470.00	108,630.00
31201	MORADABAD	MUNDA PANDEY	80798	RANIATHER	115307	RANIATHER	1719	2232	758,880.00	531,216.00	227,664.00
31202	MORADABAD	MUNDA PANDEY	80800	RUSTAMPUR BADHMAR AHATMALI	115245	RUSTAMPUR BADHMAR AHATMALI	483	627	213,180.00	149,226.00	63,954.00
31203	MORADABAD	MUNDA PANDEY	80800	RUSTAMPUR BADHMAR AHATMALI	115246	RUSTAMPUR BADHMAR MUSTAHKAM	1480	1922	653,480.00	457,436.00	196,044.00
31204	MORADABAD	MUNDA PANDEY	80801	SAIFPUR PALLA	115255	SAIFPUR PALLA	1210	1571	534,140.00	373,898.00	160,242.00
31205	MORADABAD	MUNDA PANDEY	80804	SALEMPUR	115205	MOHAMAD QULIPUR URF NAGLA	1122	1457	495,380.00	346,766.00	148,614.00
31206	MORADABAD	MUNDA PANDEY	80804	SALEMPUR	115206	SALEMPUR	957	1243	422,620.00	295,834.00	126,786.00

SNo.	District Name	Block Name	LGD Gram Panchayat	Gram Panchayat Name	LGD Village Code	Village Name	TOT_P_2011	Projected Population 2023	Total fund	SBM fund (70 %)	CFC (30%)
1	2	3	4	5	6	7	8	9	10	11	12
31207	MORADABAD	MUNDA PANDEY	297375	SAMDARAM SAHAI	115229	SAMDA RAMSAHAI	1747	2268	771,120.00	539,784.00	231,336.00
31208	MORADABAD	MUNDA PANDEY	80809	SIKANDARPUR PATTI	115256	SIKANDARPUR PATTI	1465	1902	646,680.00	452,676.00	194,004.00
31209	MORADABAD	MUNDA PANDEY	297357	TAHANAYAK	115273	TAHANAYAK	1080	1402	476,680.00	333,676.00	143,004.00
31210	MORADABAD	THAKURDWARA	80978	AMANATABAD	114507	AMANATABAD	1689	2193	745,620.00	521,934.00	223,686.00
31211	MORADABAD	THAKURDWARA	80978	AMANATABAD	114511	HARPUR DOYAM	329	427	145,180.00	101,626.00	43,554.00
31212	MORADABAD	THAKURDWARA	80979	ASALATPUR	114517	ASALATPUR	724	940	319,600.00	223,720.00	95,880.00
31213	MORADABAD	THAKURDWARA	80979	ASALATPUR	114510	TAHARABAD	696	904	307,360.00	215,152.00	92,208.00
31214	MORADABAD	THAKURDWARA	80979	ASALATPUR	114516	TANDA ALAM	408	530	180,200.00	126,140.00	54,060.00
31215	MORADABAD	THAKURDWARA	80980	ASLEMPUR	114599	ASLEMPUR	1693	2198	747,320.00	523,124.00	224,196.00
31216	MORADABAD	THAKURDWARA	80983	BAIJNATHPUR	114575	BAIJNATHPUR	1372	1781	605,540.00	423,878.00	181,662.00
31217	MORADABAD	THAKURDWARA	80988	BUDDH NAGAR	114524	BUDDH NAGAR	1066	1384	470,560.00	329,392.00	141,168.00
31218	MORADABAD	THAKURDWARA	80988	BUDDH NAGAR	114525	PIRTHIPUR GAOWRI	938	1218	414,120.00	289,884.00	124,236.00
31219	MORADABAD	THAKURDWARA	297253	DARAPUR	114522	BHAGIAWALA	883	1146	389,640.00	272,748.00	116,892.00
31220	MORADABAD	THAKURDWARA	297253	DARAPUR	114521	DARAPUR	1224	1589	540,260.00	378,182.00	162,078.00
31221	MORADABAD	THAKURDWARA	80989	DARYAPUR	114795	DARYAPUR	1517	1970	669,800.00	468,860.00	200,940.00
31222	MORADABAD	THAKURDWARA	80991	DOOLHAPUR PATTI CHOUHAN (M.S.T	114567	DOOLHAPUR PATTI CHOUHAN (M.S.T	1604	2083	708,220.00	495,754.00	212,466.00
31223	MORADABAD	THAKURDWARA	80992	FAIJULLAGANJ	114534	FAIJULLAGANJ	1316	1709	581,060.00	406,742.00	174,318.00
31224	MORADABAD	THAKURDWARA	81000	KARNABALA JABTI	114573	KARNABALA JABTI	1490	1935	657,900.00	460,530.00	197,370.00
31225	MORADABAD	THAKURDWARA	81001	KHAI KHERHA	114572	KHAI KHERHA	1698	2205	749,700.00	524,790.00	224,910.00
31226	MORADABAD	THAKURDWARA	81003	KHIRULLAPUR	114504	KHIRULLAPUR	1513	1964	667,760.00	467,432.00	200,328.00
31227	MORADABAD	THAKURDWARA	81005	KUAKHERA KHALSA	114513	KUAKHERA KHALSA	860	1117	379,780.00	265,846.00	113,934.00
31228	MORADABAD	THAKURDWARA	81005	KUAKHERA KHALSA	114519	NARAINPUR (CHHANGA)	577	749	254,660.00	178,262.00	76,398.00
31229	MORADABAD	THAKURDWARA	81011	MADARPUR	114523	MADARPUR	1292	1678	570,520.00	399,364.00	171,156.00
31230	MORADABAD	THAKURDWARA	81012	MADHOWALA	114592	KALEWALA	1024	1330	452,200.00	316,540.00	135,660.00
31231	MORADABAD	THAKURDWARA	81012	MADHOWALA	114593	MADHOWALA	1198	1555	528,700.00	370,090.00	158,610.00
31232	MORADABAD	THAKURDWARA	297257	MANAWALA	114537	MANAWALA	1136	1475	501,500.00	351,050.00	150,450.00
31233	MORADABAD	THAKURDWARA	81015	MESOOWALA	114535	MESOOWALA	415	539	183,260.00	128,282.00	54,978.00
31234	MORADABAD	THAKURDWARA	81015	MESOOWALA	114530	TARAPH DALPATPUR	1389	1803	613,020.00	429,114.00	183,906.00
31235	MORADABAD	THAKURDWARA	81016	MIRPUR MOHANCHAK JADID (M.S.T.	114560	MIRPUR MOHANCHAK JADID (M.S.T.	2585	3356	1,141,040.00	798,728.00	342,312.00
31236	MORADABAD	THAKURDWARA	297252	MOHIUDDENPUR MAFI	114581	MOHIUDDENPUR MAFI	1776	2306	784,040.00	548,828.00	235,212.00
31237	MORADABAD	THAKURDWARA	81017	MUNIMPUR	114540	MUDIAKHERA	796	1034	351,560.00	246,092.00	105,468.00
31238	MORADABAD	THAKURDWARA	81017	MUNIMPUR	114512	MUNIMPUR	1100	1428	485,520.00	339,864.00	145,656.00
31239	MORADABAD	THAKURDWARA	81019	PADLA	114490	MADHU PURI	722	937	318,580.00	223,006.00	95,574.00
31240	MORADABAD	THAKURDWARA	81019	PADLA	114491	PADLA	1078	1400	476,000.00	333,200.00	142,800.00
31241	MORADABAD	THAKURDWARA	81021	PARTAPPUR	114612	GADHOOWALA	509	661	224,740.00	157,318.00	67,422.00
31242	MORADABAD	THAKURDWARA	81021	PARTAPPUR	114616	PRATAPPUR	624	810	275,400.00	192,780.00	82,620.00
31243	MORADABAD	THAKURDWARA	81026	RAGHUNATHPUR	114600	FAULADPUR	1781	2312	786,080.00	550,256.00	235,824.00
31244	MORADABAD	THAKURDWARA	81026	RAGHUNATHPUR	114601	RAGHUNATHPUR	697	905	307,700.00	215,390.00	92,310.00
31245	MORADABAD	THAKURDWARA	81027	RAIBHOOR	114550	RAIBHOOR	1741	2261	768,740.00	538,118.00	230,622.00
31246	MORADABAD	THAKURDWARA	81028	RAJOOPUR KALAN	114556	RAJOOPUR KALAN	1566	2033	691,220.00	483,854.00	207,366.00
31247	MORADABAD	THAKURDWARA	81031	RAMOOWALA GANESH	114611	FAIZULANAGAR	1058	1374	467,160.00	327,012.00	140,148.00
31248	MORADABAD	THAKURDWARA	81031	RAMOOWALA GANESH	114590	RAMOOWALA GANESH	970	1259	428,060.00	299,642.00	128,418.00

SNo.	District Name	Block Name	LGD Gram Panchayat	Gram Panchayat Name	LGD Village Code	Village Name	TOT_P_2011	Projected Population 2023	Total fund	SBM fund (70 %)	CFC (30%)
1	2	3	4	5	6	7	8	9	10	11	12
31249	MORADABAD	THAKURDWARA	81031	RAMOOWALA GANESH	114591	SAHAB GANJ	94	122	41,480.00	29,036.00	12,444.00
31250	MORADABAD	THAKURDWARA	81034	RANINAGALA	114580	RANINAGALA	1222	1587	539,580.00	377,706.00	161,874.00
31251	MORADABAD	THAKURDWARA	81034	RANINAGALA	114582	UDARYAWALA	551	715	243,100.00	170,170.00	72,930.00
31252	MORADABAD	THAKURDWARA	81036	ROOPPUR TANDOLA	114538	ROOPPUR TANDOLA	1787	2320	788,800.00	552,160.00	236,640.00
31253	MORADABAD	THAKURDWARA	81038	SAHBAJPUR KALAN	114514	SAHBAJPUR KALAN	1742	2262	769,080.00	538,356.00	230,724.00
31254	MORADABAD	THAKURDWARA	81041	SHERPUR BAHLEEN	114558	ALAMGEERPUR	606	787	267,580.00	187,306.00	80,274.00
31255	MORADABAD	THAKURDWARA	81041	SHERPUR BAHLEEN	114555	SHERPUR BAHLEEN	933	1211	411,740.00	288,218.00	123,522.00
31256	MORADABAD	THAKURDWARA	81045	TANDA AFZAL(M.S.T)	114506	LAMBA KHERA	560	727	247,180.00	173,026.00	74,154.00
31257	MORADABAD	THAKURDWARA	81045	TANDA AFZAL(M.S.T)	114499	MAN PATTI (M.S.T.)	310	403	137,020.00	95,914.00	41,106.00
31258	MORADABAD	THAKURDWARA	81045	TANDA AFZAL(M.S.T)	114503	PREETAMPUR	336	436	148,240.00	103,768.00	44,472.00
31259	MORADABAD	THAKURDWARA	81045	TANDA AFZAL(M.S.T)	114502	TANDA AFZAL(M.S.T)	497	645	219,300.00	153,510.00	65,790.00
31260	MORADABAD	THAKURDWARA	297258	VIJAY RAMPUR	114515	BIJAYRAMPUR	1114	1446	491,640.00	344,148.00	147,492.00
31261	MUZAFFARNAGAR	BAGHARA	81048	ALIPURKHURD	110997	ALIPURKHURD	1815	2357	801,380.00	560,966.00	240,414.00
31262	MUZAFFARNAGAR	BAGHARA	81050	ATALI	111033	ATALI	1931	2507	852,380.00	596,666.00	255,714.00
31263	MUZAFFARNAGAR	BAGHARA	81056	DHANSANI	110989	DHANSANI	2457	3190	1,084,600.00	759,220.00	325,380.00
31264	MUZAFFARNAGAR	BAGHARA	81059	DHOLARI	110985	DHOLARI	2021	2624	892,160.00	624,512.00	267,648.00
31265	MUZAFFARNAGAR	BAGHARA	81060	GUJARHERI	110980	GUJARHERI	1832	2379	808,860.00	566,202.00	242,658.00
31266	MUZAFFARNAGAR	BAGHARA	268250	JAFARPUR	110994	JAFARPUR	1093	1419	482,460.00	337,722.00	144,738.00
31267	MUZAFFARNAGAR	BAGHARA	81063	JAGAHERI	111003	JAGAHERI	1967	2554	868,360.00	607,852.00	260,508.00
31268	MUZAFFARNAGAR	BAGHARA	268274	KABIRPUR	111017	KABIRPUR	1345	1746	593,640.00	415,548.00	178,092.00
31269	MUZAFFARNAGAR	BAGHARA	81065	KARWARA	111015	KARWARA	2468	3204	1,089,360.00	762,552.00	326,808.00
31270	MUZAFFARNAGAR	BAGHARA	81074	LALU KHERI	111029	LALU KHERI	2202	2859	972,060.00	680,442.00	291,618.00
31271	MUZAFFARNAGAR	BAGHARA	81079	NAROTTAMPUR	111010	NAROTTAMPUR	1912	2483	844,220.00	590,954.00	253,266.00
31272	MUZAFFARNAGAR	BAGHARA	81083	NIWADA CHIROLI	111036	NIWADA	949	1232	418,880.00	293,216.00	125,664.00
31273	MUZAFFARNAGAR	BUDHANA	81094	ATALEE	111117	ATALI	2346	3046	1,035,640.00	724,948.00	310,692.00
31274	MUZAFFARNAGAR	BUDHANA	81095	BAHRAMGARH	111066	BAHRAMGARH	1840	2389	812,260.00	568,582.00	243,678.00
31275	MUZAFFARNAGAR	BUDHANA	81096	BARKATA	111095	BARKATA	1473	1913	650,420.00	455,294.00	195,126.00
31276	MUZAFFARNAGAR	BUDHANA	81101	CHANDHERI	111112	CHANDHERI	2384	3095	1,052,300.00	736,610.00	315,690.00
31277	MUZAFFARNAGAR	BUDHANA	268700	GARHMALPUR	111047	GARHMAL PUR	1115	1448	492,320.00	344,624.00	147,696.00
31278	MUZAFFARNAGAR	BUDHANA	81303	HARIYA KHERA	111062	HARIYA KHERA	2370	3077	1,046,180.00	732,326.00	313,854.00
31279	MUZAFFARNAGAR	BUDHANA	81108	JAITPUR	111068	JAITPUR	1209	1570	533,800.00	373,660.00	160,140.00
31280	MUZAFFARNAGAR	BUDHANA	81306	KAMRUDEEN NAGAR	111061	KAMRUDEEN NAGAR	2543	3302	1,122,680.00	785,876.00	336,804.00
31281	MUZAFFARNAGAR	BUDHANA	268678	KHANPUR	111074	KHANPUR	1249	1622	551,480.00	386,036.00	165,444.00
31282	MUZAFFARNAGAR	BUDHANA	274063	KHIZZARPUR	111099	KHIZZARPUR	1610	2090	710,600.00	497,420.00	213,180.00
31283	MUZAFFARNAGAR	BUDHANA	274063	KHIZZARPUR	111097	SULTANPUR	871	1131	384,540.00	269,178.00	115,362.00
31284	MUZAFFARNAGAR	BUDHANA	81117	KUTUBPUR	111116	KUTUBPUR	1154	1498	509,320.00	356,524.00	152,796.00
31285	MUZAFFARNAGAR	BUDHANA	268653	MAHALJANA	111115	MAHALJANA	1055	1370	465,800.00	326,060.00	139,740.00
31286	MUZAFFARNAGAR	BUDHANA	81120	MANDAWALI KHADAR	111107	MANDAWALI KHADAR	1669	2167	736,780.00	515,746.00	221,034.00
31287	MUZAFFARNAGAR	BUDHANA	81123	MINDKALI	111093	MINDKALI	1694	2200	748,000.00	523,600.00	224,400.00
31288	MUZAFFARNAGAR	BUDHANA	81126	RAIPUR ATERNA	111072	RAMPUR ATERNA	1236	1605	545,700.00	381,990.00	163,710.00
31289	MUZAFFARNAGAR	BUDHANA	81129	SAFIPUR PATTI	111089	BUDHANA BAGAR	16365	21248	14,979,840.00	10,485,888.00	4,493,952.00
31290	MUZAFFARNAGAR	BUDHANA	81129	SAFIPUR PATTI	111090	BUDHANA KHADAR	133	173	58,820.00	41,174.00	17,646.00

SNo.	District Name	Block Name	LGD Gram Panchayat	Gram Panchayat Name	LGD Village Code	Village Name	TOT_P_2011	Projected Population 2023	Total fund	SBM fund (70 %)	CFC (30%)
1	2	3	4	5	6	7	8	9	10	11	12
31291	MUZAFFARNAGAR	BUDHANA	81130	SARAI	111081	SARAI	2002	2599	883,660.00	618,562.00	265,098.00
31292	MUZAFFARNAGAR	BUDHANA	81131	SATHERI	111091	SATHERI	1184	1537	522,580.00	365,806.00	156,774.00
31293	MUZAFFARNAGAR	BUDHANA	81136	UKAOLI	111113	UKAWALI	1637	2125	722,500.00	505,750.00	216,750.00
31294	MUZAFFARNAGAR	BUDHANA	81137	VALLI	111105	SHAHPUR BASI	748	971	330,140.00	231,098.00	99,042.00
31295	MUZAFFARNAGAR	BUDHANA	81137	VALLI	111104	VALLI	2402	3119	1,060,460.00	742,322.00	318,138.00
31296	MUZAFFARNAGAR	CHARTHAWAL	81139	AKBARGARH	110793	AKBAGARH	1921	2494	847,960.00	593,572.00	254,388.00
31297	MUZAFFARNAGAR	CHARTHAWAL	81139	AKBARGARH	110799	ARNAICH	118	153	52,020.00	36,414.00	15,606.00
31298	MUZAFFARNAGAR	CHARTHAWAL	81141	ALI PURA	110771	ALI PURA	1157	1502	510,680.00	357,476.00	153,204.00
31299	MUZAFFARNAGAR	CHARTHAWAL	81142	BADH	110778	BADH	1690	2194	745,960.00	522,172.00	223,788.00
31300	MUZAFFARNAGAR	CHARTHAWAL	81146	BANNAGAR	110837	BANNAGAR	2085	2707	920,380.00	644,266.00	276,114.00
31301	MUZAFFARNAGAR	CHARTHAWAL	81147	BARKALI	110836	BARKALI	2138	2776	943,840.00	660,688.00	283,152.00
31302	MUZAFFARNAGAR	CHARTHAWAL	81149	BHAMELA	110800	BHAMELA	1516	1968	669,120.00	468,384.00	200,736.00
31303	MUZAFFARNAGAR	CHARTHAWAL	81151	BUDHAKHERA	110775	BUDHAKHERA	1884	2446	831,640.00	582,148.00	249,492.00
31304	MUZAFFARNAGAR	CHARTHAWAL	81153	CHIMAU	110776	CHHMAU	1457	1892	643,280.00	450,296.00	192,984.00
31305	MUZAFFARNAGAR	CHARTHAWAL	81157	DEHCHAND	110819	DEHCHAND	2467	3203	1,089,020.00	762,314.00	326,706.00
31306	MUZAFFARNAGAR	CHARTHAWAL	81160	GHISUKHERA	110786	GHISUKHERA	1388	1802	612,680.00	428,876.00	183,804.00
31307	MUZAFFARNAGAR	CHARTHAWAL	81161	GUNYAZUDDI	110790	GUNYAZUDDI	1738	2257	767,380.00	537,166.00	230,214.00
31308	MUZAFFARNAGAR	CHARTHAWAL	81162	GYANAMAZRA	110789	GYANAMAZRA	1965	2551	867,340.00	607,138.00	260,202.00
31309	MUZAFFARNAGAR	CHARTHAWAL	81162	GYANAMAZRA	110796	HARNAKI	545	708	240,720.00	168,504.00	72,216.00
31310	MUZAFFARNAGAR	CHARTHAWAL	81164	JATNAGLA	110824	JATNAGLA	1913	2484	844,560.00	591,192.00	253,368.00
31311	MUZAFFARNAGAR	CHARTHAWAL	81165	KACHOLI	110826	KACHOLI	2283	2964	1,007,760.00	705,432.00	302,328.00
31312	MUZAFFARNAGAR	CHARTHAWAL	267996	KALLARPUR	110825	KALLARPUR	1086	1410	479,400.00	335,580.00	143,820.00
31313	MUZAFFARNAGAR	CHARTHAWAL	81166	KANAHERI	110781	KANAHERI	2279	2959	1,006,060.00	704,242.00	301,818.00
31314	MUZAFFARNAGAR	CHARTHAWAL	81166	KANAHERI	110780	PILAKHNI	641	832	282,880.00	198,016.00	84,864.00
31315	MUZAFFARNAGAR	CHARTHAWAL	81167	KASIYARA	110823	KASIARA	1570	2038	692,920.00	485,044.00	207,876.00
31316	MUZAFFARNAGAR	CHARTHAWAL	268346	KAYAMPUR	110774	KAYAMPUR	1508	1958	665,720.00	466,004.00	199,716.00
31317	MUZAFFARNAGAR	CHARTHAWAL	81170	KHUSROPUR	110804	KUSROPUR	2054	2667	906,780.00	634,746.00	272,034.00
31318	MUZAFFARNAGAR	CHARTHAWAL	81176	MAHABALIPUR	110802	MOHBALIPUR	1394	1810	615,400.00	430,780.00	184,620.00
31319	MUZAFFARNAGAR	CHARTHAWAL	81173	MAHMOODPURA LAKARSANDHA	110815	MAHMOOD PURA LAKARSANDHA	2313	3003	1,021,020.00	714,714.00	306,306.00
31320	MUZAFFARNAGAR	CHARTHAWAL	81175	MANGANPUR	110801	MANGANPUR	1236	1605	545,700.00	381,990.00	163,710.00
31321	MUZAFFARNAGAR	CHARTHAWAL	268321	RASULPUR	110808	RASUL PUR	1163	1510	513,400.00	359,380.00	154,020.00
31322	MUZAFFARNAGAR	CHARTHAWAL	81186	RUKANPUR	110817	RUKANPUR	1066	1384	470,560.00	329,392.00	141,168.00
31323	MUZAFFARNAGAR	CHARTHAWAL	81191	SIKANDARPUR	110792	SIKANDARPUR	2472	3210	1,091,400.00	763,980.00	327,420.00
31324	MUZAFFARNAGAR	CHARTHAWAL	81192	TANDA	110779	TANDA	1498	1945	661,300.00	462,910.00	198,390.00
31325	MUZAFFARNAGAR	JANSATH	81193	AHRORA	111182	AHRORA	1523	1977	672,180.00	470,526.00	201,654.00
31326	MUZAFFARNAGAR	JANSATH	81194	BAHADURPUR URF MANFORA	111187	BAHADURPUR URF MANFORA	1891	2455	834,700.00	584,290.00	250,410.00
31327	MUZAFFARNAGAR	JANSATH	81202	GHATAYAN DAKSHANI	111181	GHATAYAN DAKSHNI	2407	3125	1,062,500.00	743,750.00	318,750.00
31328	MUZAFFARNAGAR	JANSATH	81203	GHATAYAN UTTARI	111180	GHATAYAN UTTRI	1936	2514	854,760.00	598,332.00	256,428.00
31329	MUZAFFARNAGAR	JANSATH	269391	JABARDASTPUR URF MANTORI	111190	JABARDASTPUR URF MANTORI	1060	1376	467,840.00	327,488.00	140,352.00
31330	MUZAFFARNAGAR	JANSATH	81213	KASAMPUR BHOOMA	111177	KASAMPUR BHOOMMA	1316	1709	581,060.00	406,742.00	174,318.00
31331	MUZAFFARNAGAR	JANSATH	81213	KASAMPUR BHOOMA	111179	NOONI KHERA	884	1148	390,320.00	273,224.00	117,096.00
31332	MUZAFFARNAGAR	JANSATH	81215	KATIYA	111420	KATIYA	1836	2384	810,560.00	567,392.00	243,168.00

SNo.	District Name	Block Name	LGD Gram Panchayat	Gram Panchayat Name	LGD Village Code	Village Name	TOT_P_2011	Projected Population 2023	Total fund	SBM fund (70 %)	CFC (30%)
1	2	3	4	5	6	7	8	9	10	11	12
31333	MUZAFFARNAGAR	JANSATH	81218	KHALWARA	111403	KHALWARA	1786	2319	788,460.00	551,922.00	236,538.00
31334	MUZAFFARNAGAR	JANSATH	81223	MANDAUR	111384	MANDAUR	1480	1922	653,480.00	457,436.00	196,044.00
31335	MUZAFFARNAGAR	JANSATH	81226	NAGLA KABIR	111171	KHERTAULI	138	179	60,860.00	42,602.00	18,258.00
31336	MUZAFFARNAGAR	JANSATH	81226	NAGLA KABIR	111385	NAGLA KABIR	1724	2238	760,920.00	532,644.00	228,276.00
31337	MUZAFFARNAGAR	JANSATH	81227	NAGLA KHAIPAR	111175	NAGLA KHEPAR	1734	2251	765,340.00	535,738.00	229,602.00
31338	MUZAFFARNAGAR	JANSATH	81228	NAGLA MUBARIK	111388	NAGLA MUBARIK	2515	3265	1,110,100.00	777,070.00	333,030.00
31339	MUZAFFARNAGAR	JANSATH	81229	NAGLI MAHASINGH	111188	NAGLI MAHASINGH	1074	1394	473,960.00	331,772.00	142,188.00
31340	MUZAFFARNAGAR	JANSATH	81236	RATHUR	111391	RATHUR	1464	1901	646,340.00	452,438.00	193,902.00
31341	MUZAFFARNAGAR	JANSATH	81237	SAIDIPUR RAZU	111189	SAIDIPUR RAJU	1405	1824	620,160.00	434,112.00	186,048.00
31342	MUZAFFARNAGAR	JANSATH	81245	SIKHRERA	111409	JAMALPUR BANGER	630	818	278,120.00	194,684.00	83,436.00
31343	MUZAFFARNAGAR	JANSATH	81245	SIKHRERA	111414	SIKHRERA	2003	2601	884,340.00	619,038.00	265,302.00
31344	MUZAFFARNAGAR	JANSATH	81246	SOHANJANI	111176	SOHANJNI	2034	2641	897,940.00	628,558.00	269,382.00
31345	MUZAFFARNAGAR	JANSATH	81250	TIROLA	111186	TIROLA	2037	2645	899,300.00	629,510.00	269,790.00
31346	MUZAFFARNAGAR	KHATAULI	81326	ADAMPUR MOCHRI	111274	ADAMPUR MOCHARI	1256	1631	554,540.00	388,178.00	166,362.00
31347	MUZAFFARNAGAR	KHATAULI	81327	AMBERPUR	111246	AMBERPUR	1540	2000	680,000.00	476,000.00	204,000.00
31348	MUZAFFARNAGAR	KHATAULI	81327	AMBERPUR	111245	MATHERI	950	1233	419,220.00	293,454.00	125,766.00
31349	MUZAFFARNAGAR	KHATAULI	268512	BAHPUR	111234	BAHPUR	1428	1854	630,360.00	441,252.00	189,108.00
31350	MUZAFFARNAGAR	KHATAULI	81332	BHAINGI	111269	BHAINGI	2570	3337	1,134,580.00	794,206.00	340,374.00
31351	MUZAFFARNAGAR	KHATAULI	81332	BHAINGI	111270	RUKANPUR	753	978	332,520.00	232,764.00	99,756.00
31352	MUZAFFARNAGAR	KHATAULI	81334	BHALWA	111221	BHALWA	2145	2785	946,900.00	662,830.00	284,070.00
31353	MUZAFFARNAGAR	KHATAULI	81335	BHATAURA	111197	BHATAURA	2149	2790	948,600.00	664,020.00	284,580.00
31354	MUZAFFARNAGAR	KHATAULI	81336	BHOOPKHERI	111264	BHOOPKHERI	2167	2814	956,760.00	669,732.00	287,028.00
31355	MUZAFFARNAGAR	KHATAULI	81337	BUWARA KALAN	111211	BUWARA KALAN	1960	2545	865,300.00	605,710.00	259,590.00
31356	MUZAFFARNAGAR	KHATAULI	81379	BUWARA KHURD	111213	BUWARA KHURD	998	1296	440,640.00	308,448.00	132,192.00
31357	MUZAFFARNAGAR	KHATAULI	81379	BUWARA KHURD	111226	PUTTHA	479	622	211,480.00	148,036.00	63,444.00
31358	MUZAFFARNAGAR	KHATAULI	81339	CHANDAURA	111223	CHANDAURA	1829	2375	807,500.00	565,250.00	242,250.00
31359	MUZAFFARNAGAR	KHATAULI	81339	CHANDAURA	111222	CHANDAUARI	130	169	57,460.00	40,222.00	17,238.00
31360	MUZAFFARNAGAR	KHATAULI	81341	CHHACHARPUR	111295	CHHACHARPUR	1967	2554	868,360.00	607,852.00	260,508.00
31361	MUZAFFARNAGAR	KHATAULI	81341	CHHACHARPUR	111293	MIRAPUR KHURD	747	970	329,800.00	230,860.00	98,940.00
31362	MUZAFFARNAGAR	KHATAULI	268436	CHITAUARA	111297	CHITAUARA	1034	1343	456,620.00	319,634.00	136,986.00
31363	MUZAFFARNAGAR	KHATAULI	81344	FAHIMPUR KALAN	111196	FAHIMPUR KALAN	1151	1494	507,960.00	355,572.00	152,388.00
31364	MUZAFFARNAGAR	KHATAULI	81345	FAHIMPUR KHURD	111287	FAHIMPUR KHURD	2313	3003	1,021,020.00	714,714.00	306,306.00
31365	MUZAFFARNAGAR	KHATAULI	81345	FAHIMPUR KHURD	111288	SIKHRERA	237	308	104,720.00	73,304.00	31,416.00
31366	MUZAFFARNAGAR	KHATAULI	81346	GADANPURA	111299	GADANPURA	1589	2063	701,420.00	499,994.00	210,426.00
31367	MUZAFFARNAGAR	KHATAULI	268403	ISLAMABAD	111193	ISLAMABAD	1617	2100	714,000.00	499,800.00	214,200.00
31368	MUZAFFARNAGAR	KHATAULI	81351	JANDHERI JATAN	111289	JANDHERI JATAN	1815	2357	801,380.00	560,966.00	240,414.00
31369	MUZAFFARNAGAR	KHATAULI	81351	JANDHERI JATAN	111290	JAWAN	856	1111	377,740.00	264,418.00	113,322.00
31370	MUZAFFARNAGAR	KHATAULI	81354	KADHLI	111278	KADHLI	2405	3123	1,061,820.00	743,274.00	318,546.00
31371	MUZAFFARNAGAR	KHATAULI	268453	KAKRALA	111280	KAKRALA	1314	1706	580,040.00	406,028.00	174,012.00
31372	MUZAFFARNAGAR	KHATAULI	81356	KHAANPUR	111292	KHANPUR	1599	2076	705,840.00	494,088.00	211,752.00
31373	MUZAFFARNAGAR	KHATAULI	81357	KHANJAHANPUR	111212	KHANJAHANPUR	2518	3269	1,111,460.00	778,022.00	333,438.00
31374	MUZAFFARNAGAR	KHATAULI	81358	KHANUPUR	111300	KHANUPUR	6681	8675	6,115,875.00	4,281,112.50	1,834,762.50

SNo.	District Name	Block Name	LGD Gram Panchayat	Gram Panchayat Name	LGD Village Code	Village Name	TOT_P_2011	Projected Population 2023	Total fund	SBM fund (70 %)	CFC (30%)
1	2	3	4	5	6	7	8	9	10	11	12
31375	MUZAFFARNAGAR	KHATAULI	239580	KHATAULI RURAL	111251	KHATAULI RURAL	14949	19410	13,684,050.00	9,578,835.00	4,105,215.00
31376	MUZAFFARNAGAR	KHATAULI	81360	KHERI KHURESH	111282	KHERI KURESH	1957	2541	863,940.00	604,758.00	259,182.00
31377	MUZAFFARNAGAR	KHATAULI	81361	KHERI RAGHDAN	111271	KHERI RANGUDAN	2089	2712	922,080.00	645,456.00	276,624.00
31378	MUZAFFARNAGAR	KHATAULI	81362	KHERI TAGAN	111240	KHERI TANGAN	2137	2775	943,500.00	660,450.00	283,050.00
31379	MUZAFFARNAGAR	KHATAULI	81364	LADPUR	111229	LADPUR	2282	2963	1,007,420.00	705,194.00	302,226.00
31380	MUZAFFARNAGAR	KHATAULI	81365	LOHADDA	111254	LAHORA	1768	2296	780,640.00	546,448.00	234,192.00
31381	MUZAFFARNAGAR	KHATAULI	81369	MOGHPUR	111201	MOGHPUR	1718	2231	758,540.00	530,978.00	227,562.00
31382	MUZAFFARNAGAR	KHATAULI	268476	MOHAMMADPUR MAFI	111256	MOHAMMADPUR MAFI	1425	1850	629,000.00	440,300.00	188,700.00
31383	MUZAFFARNAGAR	KHATAULI	268422	MUBARIKPUR	111266	MUBARIKPUR	1158	1504	511,360.00	357,952.00	153,408.00
31384	MUZAFFARNAGAR	KHATAULI	81371	MUNAWWARPUR KALAN	111195	MUNAWWARPUR KALAN	1823	2367	804,780.00	563,346.00	241,434.00
31385	MUZAFFARNAGAR	KHATAULI	269382	NAGLA CHADHAV	111217	NAGLA CHARHAO	1190	1545	525,300.00	367,710.00	157,590.00
31386	MUZAFFARNAGAR	KHATAULI	81372	NAGLA RUDRA	111283	NAGLA RUDRA	1657	2151	731,340.00	511,938.00	219,402.00
31387	MUZAFFARNAGAR	KHATAULI	81373	NAUNA	111202	NAUNA	1740	2259	768,060.00	537,642.00	230,418.00
31388	MUZAFFARNAGAR	KHATAULI	81375	PAL	111214	PAL	1328	1724	586,160.00	410,312.00	175,848.00
31389	MUZAFFARNAGAR	KHATAULI	81376	PALDI	111225	PALDI	1923	2497	848,980.00	594,286.00	254,694.00
31390	MUZAFFARNAGAR	KHATAULI	81377	PAMNAWALI	111296	PAMNAWALI	2243	2912	990,080.00	693,056.00	297,024.00
31391	MUZAFFARNAGAR	KHATAULI	81380	RAIPUR NAGLI	111244	RAIPUR NAGLI	1474	1914	650,760.00	455,532.00	195,228.00
31392	MUZAFFARNAGAR	KHATAULI	268487	RAMPUR	111247	RAMPUR	1121	1456	495,040.00	346,528.00	148,512.00
31393	MUZAFFARNAGAR	KHATAULI	81381	RASULPUR KAILORA	111281	RASULPUR KAILAURA	2051	2663	905,420.00	633,794.00	271,626.00
31394	MUZAFFARNAGAR	KHATAULI	81385	SARDHAN	111255	DUDHALI	899	1167	396,780.00	277,746.00	119,034.00
31395	MUZAFFARNAGAR	KHATAULI	81385	SARDHAN	111252	SARDHAN	1611	2092	711,280.00	497,896.00	213,384.00
31396	MUZAFFARNAGAR	KHATAULI	81388	SHAHBAJPUR TIGAI	111265	SHAHBAJPUR TIGAI	1304	1693	575,620.00	402,934.00	172,686.00
31397	MUZAFFARNAGAR	KHATAULI	81389	SHAHPUR	111235	SHAHPUR	1351	1754	596,360.00	417,452.00	178,908.00
31398	MUZAFFARNAGAR	KHATAULI	81390	SHEKHPURA	111301	SHEKHPURA	9529	12373	8,722,965.00	6,106,075.50	2,616,889.50
31399	MUZAFFARNAGAR	KHATAULI	268464	SIKANDERPUR KHURD	111277	SIKANDERPUR KHURD	1032	1340	455,600.00	318,920.00	136,680.00
31400	MUZAFFARNAGAR	KHATAULI	81392	TAZPUR	111207	IBRAHIMPUR	19	25	8,500.00	5,950.00	2,550.00
31401	MUZAFFARNAGAR	KHATAULI	81392	TAZPUR	111209	TAJPUR	1739	2258	767,720.00	537,404.00	230,316.00
31402	MUZAFFARNAGAR	KHATAULI	268390	TULSIPUR	111224	TULSIPUR	1027	1333	453,220.00	317,254.00	135,966.00
31403	MUZAFFARNAGAR	KHATAULI	81394	UMARPUR LISORA	111227	UMARPUR LISORA	1346	1748	594,320.00	416,024.00	178,296.00
31404	MUZAFFARNAGAR	KHATAULI	268580	WAZIDPUR KHURD	111285	WAZIDPUR KHURD	1009	1310	445,400.00	311,780.00	133,620.00
31405	MUZAFFARNAGAR	MORNA	81398	BARUKI	111308	BARUKI	2190	2844	966,960.00	676,872.00	290,088.00
31406	MUZAFFARNAGAR	MORNA	81402	BHIRAHERI	111357	BHIRAHERI	2076	2695	916,300.00	641,410.00	274,890.00
31407	MUZAFFARNAGAR	MORNA	81407	DAULATPUR	111373	DAULATPUR	1759	2284	776,560.00	543,592.00	232,968.00
31408	MUZAFFARNAGAR	MORNA	81408	DHIRAHERI	111311	DHIRAHERI	1676	2176	739,840.00	517,888.00	221,952.00
31409	MUZAFFARNAGAR	MORNA	81408	DHIRAHERI	111312	MAHMOODPUR MAZARA	927	1204	409,360.00	286,552.00	122,808.00
31410	MUZAFFARNAGAR	MORNA	81411	GADWARA	111316	GADWARA	1201	1559	530,060.00	371,042.00	159,018.00
31411	MUZAFFARNAGAR	MORNA	81419	KASAULI	111309	KASAULI	2305	2993	1,017,620.00	712,334.00	305,286.00
31412	MUZAFFARNAGAR	MORNA	81420	KAZIPUR URF KADIPUR	111314	KAZIPUR URF KADIPUR	1608	2088	709,920.00	496,944.00	212,976.00
31413	MUZAFFARNAGAR	MORNA	81422	KHARPAUR	111365	KHARPAUR	1972	2560	870,400.00	609,280.00	261,120.00
31414	MUZAFFARNAGAR	MORNA	268596	KHOKNI	111352	KHOKNI	1206	1566	532,440.00	372,708.00	159,732.00
31415	MUZAFFARNAGAR	MORNA	81426	MALPURA	111342	MALPURA	1225	1591	540,940.00	378,658.00	162,282.00
31416	MUZAFFARNAGAR	MORNA	268643	NANHERI	111306	NANHERI	1626	2111	717,740.00	502,418.00	215,322.00

SNo.	District Name	Block Name	LGD Gram Panchayat	Gram Panchayat Name	LGD Village Code	Village Name	TOT_P_2011	Projected Population 2023	Total fund	SBM fund (70 %)	CFC (30%)
1	2	3	4	5	6	7	8	9	10	11	12
31417	MUZAFFARNAGAR	MORNA	81430	NIRGAJNI	111310	NIRGAJANI	1800	2337	794,580.00	556,206.00	238,374.00
31418	MUZAFFARNAGAR	MORNA	81433	RASULPUR	111307	RASULPUR	1809	2349	798,660.00	559,062.00	239,598.00
31419	MUZAFFARNAGAR	MORNA	268627	RURKALI FATEH ALI	111347	RURKALI FATEH ALI	1717	2229	757,860.00	530,502.00	227,358.00
31420	MUZAFFARNAGAR	MORNA	81441	WAZIRABAD	111336	WAZIRABAD	2444	3173	1,078,820.00	755,174.00	323,646.00
31421	MUZAFFARNAGAR	MUZAFFARNAGAR	81445	BADIWALA	110927	BADHIWALA	2032	2638	896,920.00	627,844.00	269,076.00
31422	MUZAFFARNAGAR	MUZAFFARNAGAR	81448	BAMANHERI	110945	BAMANHERI	1810	2350	799,000.00	559,300.00	239,700.00
31423	MUZAFFARNAGAR	MUZAFFARNAGAR	81452	BHIKKI	110973	BHIKKI	2519	3271	1,112,140.00	778,498.00	333,642.00
31424	MUZAFFARNAGAR	MUZAFFARNAGAR	81453	BIJOPURA	110929	BIJOPURA	1778	2309	785,060.00	549,542.00	235,518.00
31425	MUZAFFARNAGAR	MUZAFFARNAGAR	81458	GARHI DURGANPUR	110951	GARHI DURGANPUR	1553	2016	685,440.00	479,808.00	205,632.00
31426	MUZAFFARNAGAR	MUZAFFARNAGAR	269328	MADPUR	110930	MADPUR	1139	1479	502,860.00	352,002.00	150,858.00
31427	MUZAFFARNAGAR	MUZAFFARNAGAR	81474	NASIRPUR	110942	NASIRPUR	2277	2956	1,005,040.00	703,528.00	301,512.00
31428	MUZAFFARNAGAR	MUZAFFARNAGAR	81476	PACHENDA KHURD	110940	PACHENDA KHURD	2213	2873	976,820.00	683,774.00	293,046.00
31429	MUZAFFARNAGAR	MUZAFFARNAGAR	81477	PARAI	110934	PARAI	2152	2794	949,960.00	664,972.00	284,988.00
31430	MUZAFFARNAGAR	MUZAFFARNAGAR	81485	SEEMLI	110949	SEEMLI	1753	2276	773,840.00	541,688.00	232,152.00
31431	MUZAFFARNAGAR	PURKAJI	81494	ABDUL PUR	110859	ABDUL PUR	2130	2766	940,440.00	658,308.00	282,132.00
31432	MUZAFFARNAGAR	PURKAJI	81496	BADHIWALA	110901	AIKI	225	292	99,280.00	69,496.00	29,784.00
31433	MUZAFFARNAGAR	PURKAJI	81496	BADHIWALA	110900	BADHIWALA	1431	1858	631,720.00	442,204.00	189,516.00
31434	MUZAFFARNAGAR	PURKAJI	81496	BADHIWALA	110899	BHAINSLIWALA	594	771	262,140.00	183,498.00	78,642.00
31435	MUZAFFARNAGAR	PURKAJI	81496	BADHIWALA	110902	UDYAWALI	119	155	52,700.00	36,890.00	15,810.00
31436	MUZAFFARNAGAR	PURKAJI	81499	BHADOLI MARAKPUR	110881	BHADOLA	461	599	203,660.00	142,562.00	61,098.00
31437	MUZAFFARNAGAR	PURKAJI	81499	BHADOLI MARAKPUR	110882	BHADOLI	331	430	146,200.00	102,340.00	43,860.00
31438	MUZAFFARNAGAR	PURKAJI	81499	BHADOLI MARAKPUR	110880	DADUPUR	328	426	144,840.00	101,388.00	43,452.00
31439	MUZAFFARNAGAR	PURKAJI	81499	BHADOLI MARAKPUR	110877	DAMAATPATTI	42	55	18,700.00	13,090.00	5,610.00
31440	MUZAFFARNAGAR	PURKAJI	81499	BHADOLI MARAKPUR	110883	MARAKPUR	304	395	134,300.00	94,010.00	40,290.00
31441	MUZAFFARNAGAR	PURKAJI	81499	BHADOLI MARAKPUR	110879	NANUPUR	62	81	27,540.00	19,278.00	8,262.00
31442	MUZAFFARNAGAR	PURKAJI	81500	BHAISANI	110854	BHAISANI	2147	2788	947,920.00	663,544.00	284,376.00
31443	MUZAFFARNAGAR	PURKAJI	81503	BHURAHARI	110862	BHURAHARI	1381	1793	609,620.00	426,734.00	182,886.00
31444	MUZAFFARNAGAR	PURKAJI	270078	CHAMRAWALA	110897	ALMAWALA	619	804	273,360.00	191,352.00	82,008.00
31445	MUZAFFARNAGAR	PURKAJI	270078	CHAMRAWALA	110895	CHAMRAWALA	933	1211	411,740.00	288,218.00	123,522.00
31446	MUZAFFARNAGAR	PURKAJI	270078	CHAMRAWALA	110905	FARIDPUR	9	12	4,080.00	2,856.00	1,224.00
31447	MUZAFFARNAGAR	PURKAJI	270078	CHAMRAWALA	110896	JINDAWALA	281	365	124,100.00	86,870.00	37,230.00
31448	MUZAFFARNAGAR	PURKAJI	270078	CHAMRAWALA	110904	SHAHDARA	23	30	10,200.00	7,140.00	3,060.00
31449	MUZAFFARNAGAR	PURKAJI	81506	DHAMAT	110869	DHAMAT	1271	1650	561,000.00	392,700.00	168,300.00
31450	MUZAFFARNAGAR	PURKAJI	81508	GHUMAWTI	110914	GHUMAWTI	1450	1883	640,220.00	448,154.00	192,066.00
31451	MUZAFFARNAGAR	PURKAJI	81510	HARENTI	110855	HARENTI	1517	1970	669,800.00	468,860.00	200,940.00
31452	MUZAFFARNAGAR	PURKAJI	81510	HARENTI	110856	SALEMPUR	120	156	53,040.00	37,128.00	15,912.00
31453	MUZAFFARNAGAR	PURKAJI	81521	LAKHNOTI	110857	LAKHNOTI	1037	1346	457,640.00	320,348.00	137,292.00
31454	MUZAFFARNAGAR	PURKAJI	81521	LAKHNOTI	110898	PUR KAZI RURAL	825	1071	364,140.00	254,898.00	109,242.00
31455	MUZAFFARNAGAR	PURKAJI	81522	MAHRAIPUR	110843	MAHRAIPUR	1192	1548	526,320.00	368,424.00	157,896.00
31456	MUZAFFARNAGAR	PURKAJI	81523	MANDLA	110850	MANDLA	2200	2856	971,040.00	679,728.00	291,312.00
31457	MUZAFFARNAGAR	PURKAJI	81524	NAGLA DOHELI	110917	DOHELI	1333	1731	588,540.00	411,978.00	176,562.00
31458	MUZAFFARNAGAR	PURKAJI	81524	NAGLA DOHELI	110918	NAGLAMEHRDAD	521	676	229,840.00	160,888.00	68,952.00

SNo.	District Name	Block Name	LGD Gram Panchayat	Gram Panchayat Name	LGD Village Code	Village Name	TOT_P_2011	Projected Population 2023	Total fund	SBM fund (70 %)	CFC (30%)
1	2	3	4	5	6	7	8	9	10	11	12
31459	MUZAFFARNAGAR	PURKAJI	81525	NURNAGAR	110865	NURNAGAR	2187	2840	965,600.00	675,920.00	289,680.00
31460	MUZAFFARNAGAR	PURKAJI	81526	RANDAWALI	110871	SHAJHAHANPUR URF RADAWLI	1083	1406	478,040.00	334,628.00	143,412.00
31461	MUZAFFARNAGAR	PURKAJI	81527	RAZKALLAPUR	110889	FARAKHPUR	199	258	87,720.00	61,404.00	26,316.00
31462	MUZAFFARNAGAR	PURKAJI	81527	RAZKALLAPUR	110888	PANCHLI	194	252	85,680.00	59,976.00	25,704.00
31463	MUZAFFARNAGAR	PURKAJI	81527	RAZKALLAPUR	110890	RAZKALLAPUR	972	1262	429,080.00	300,356.00	128,724.00
31464	MUZAFFARNAGAR	PURKAJI	81528	RETANAGLA	110853	RETANAGLA	2153	2795	950,300.00	665,210.00	285,090.00
31465	MUZAFFARNAGAR	PURKAJI	81530	SHAKARPUR BUCHHA	110867	BUCHHA	384	499	169,660.00	118,762.00	50,898.00
31466	MUZAFFARNAGAR	PURKAJI	81530	SHAKARPUR BUCHHA	110872	CHANDAN	417	541	183,940.00	128,758.00	55,182.00
31467	MUZAFFARNAGAR	PURKAJI	81530	SHAKARPUR BUCHHA	110868	MEGHA	361	469	159,460.00	111,622.00	47,838.00
31468	MUZAFFARNAGAR	PURKAJI	81530	SHAKARPUR BUCHHA	110866	NASRULLAPUR	103	134	45,560.00	31,892.00	13,668.00
31469	MUZAFFARNAGAR	PURKAJI	81530	SHAKARPUR BUCHHA	110864	SHAKARPUR	537	697	236,980.00	165,886.00	71,094.00
31470	MUZAFFARNAGAR	PURKAJI	81531	SHERPUR	110891	SHERPUR	1908	2477	842,180.00	589,526.00	252,654.00
31471	MUZAFFARNAGAR	PURKAJI	81529	SIMARTHI	110919	SAMARTHI	1370	1779	604,860.00	423,402.00	181,458.00
31472	MUZAFFARNAGAR	PURKAJI	81532	SIMBHALKI	110840	KOLAHARI	442	574	195,160.00	136,612.00	58,548.00
31473	MUZAFFARNAGAR	PURKAJI	81532	SIMBHALKI	110839	SIMBHALKI	1222	1587	539,580.00	377,706.00	161,874.00
31474	MUZAFFARNAGAR	PURKAJI	268183	SUAHERI	110870	SUAHERI	1489	1933	657,220.00	460,054.00	197,166.00
31475	MUZAFFARNAGAR	PURKAJI	81534	TAJPUR	110852	TAJPUR	1752	2275	773,500.00	541,450.00	232,050.00
31476	MUZAFFARNAGAR	SHAHPUR	81537	ALAWALPUR	111119	ALAWALPUR	1354	1758	597,720.00	418,404.00	179,316.00
31477	MUZAFFARNAGAR	SHAHPUR	81538	ALIYARPUR DEI	111153	ALIYARPUR DEI	1341	1741	591,940.00	414,358.00	177,582.00
31478	MUZAFFARNAGAR	SHAHPUR	81539	BAHADARPUR GARHI	111137	BAHADURPUR GARHI	2290	2973	1,010,820.00	707,574.00	303,246.00
31479	MUZAFFARNAGAR	SHAHPUR	81544	CHAANDPUR	111139	CHANDPUR	1510	1961	666,740.00	466,718.00	200,022.00
31480	MUZAFFARNAGAR	SHAHPUR	81545	DABAL	111155	DABAL	1643	2133	725,220.00	507,654.00	217,566.00
31481	MUZAFFARNAGAR	SHAHPUR	81546	DHANAYAN	111140	DHANAYAN	1969	2557	869,380.00	608,566.00	260,814.00
31482	MUZAFFARNAGAR	SHAHPUR	81547	DHINDHAWALI	111149	DHINDHAOLI	1802	2340	795,600.00	556,920.00	238,680.00
31483	MUZAFFARNAGAR	SHAHPUR	268365	HAZUR NAGAR	111156	HAZUR NAGAR	1418	1841	625,940.00	438,158.00	187,782.00
31484	MUZAFFARNAGAR	SHAHPUR	81556	KHAUBAPUR	111154	KHABBARPUR	2266	2942	1,000,280.00	700,196.00	300,084.00
31485	MUZAFFARNAGAR	SHAHPUR	81557	KHERI SUNDYAN	111121	KHERI SUNDYAN	1549	2011	683,740.00	478,618.00	205,122.00
31486	MUZAFFARNAGAR	SHAHPUR	81558	KITAS	111161	KILASA	1788	2322	789,480.00	552,636.00	236,844.00
31487	MUZAFFARNAGAR	SHAHPUR	81559	MANDAWALI BANGAR	111160	INCHAURA	755	980	333,200.00	233,240.00	99,960.00
31488	MUZAFFARNAGAR	SHAHPUR	81559	MANDAWALI BANGAR	111159	MANDAWALI BANGAR	1715	2227	757,180.00	530,026.00	227,154.00
31489	MUZAFFARNAGAR	SHAHPUR	81560	MORKUKKA	111170	MORKUKKA	1909	2479	842,860.00	590,002.00	252,858.00
31490	MUZAFFARNAGAR	SHAHPUR	81563	NIJAMPUR	111166	NIJAMPUR	1517	1970	669,800.00	468,860.00	200,940.00
31491	MUZAFFARNAGAR	SHAHPUR	81564	PALDA	111145	PALDA	2466	3202	1,088,680.00	762,076.00	326,604.00
31492	MUZAFFARNAGAR	SHAHPUR	81569	SADRUDEEN NAGAR	111124	SADRUDEEN NAGAR	2110	2740	931,600.00	652,120.00	279,480.00
31493	MUZAFFARNAGAR	SHAHPUR	81572	SHAHJUDDI	111142	SHAHJUDDI	1904	2472	840,480.00	588,336.00	252,144.00
31494	Muzaffarnagar	Baghra	81083	NIWADA CHIROLI	111035	Chroli	567	736	250,240.00	175,168.00	75,072.00
31495	Muzaffarnagar	Baghra	81058	DHOLARA	110984	Dholara	1899	2466	838,440.00	586,908.00	251,532.00
31496	Muzaffarnagar	Purkaji	81526	RANDAWALI	110873	Mirzapur Urf Shahananpur	687	892	303,280.00	212,296.00	90,984.00
31497	PILIBHIT	AMARIYA	266647	AMKHIRIYA	131375	AMKHIRIYA	1332	1729	587,860.00	411,502.00	176,358.00
31498	PILIBHIT	AMARIYA	266694	ARAJI BORAKH	131272	ARAJI BAURAKH	495	643	218,620.00	153,034.00	65,586.00
31499	PILIBHIT	AMARIYA	266694	ARAJI BORAKH	131273	ARAJI DIN NAGAR	464	602	204,680.00	143,276.00	61,404.00
31500	PILIBHIT	AMARIYA	266694	ARAJI BORAKH	131274	DIN NAGAR	399	518	176,120.00	123,284.00	52,836.00

SNo.	District Name	Block Name	LGD Gram Panchayat	Gram Panchayat Name	LGD Village Code	Village Name	TOT_P_2011	Projected Population 2023	Total fund	SBM fund (70 %)	CFC (30%)
1	2	3	4	5	6	7	8	9	10	11	12
31501	PILIBHIT	AMARIYA	81724	ASPUR	131356	ASPUR	1081	1404	477,360.00	334,152.00	143,208.00
31502	PILIBHIT	AMARIYA	81724	ASPUR	131364	SHAYAMPUR ET	89	116	39,440.00	27,608.00	11,832.00
31503	PILIBHIT	AMARIYA	81724	ASPUR	131365	SHAYAMPUR MUSTQIL	34	44	14,960.00	10,472.00	4,488.00
31504	PILIBHIT	AMARIYA	81728	BALLIYA	131203	BALLIYA	1015	1318	448,120.00	313,684.00	134,436.00
31505	PILIBHIT	AMARIYA	81728	BALLIYA	131194	BALPUR MAFI	390	506	172,040.00	120,428.00	51,612.00
31506	PILIBHIT	AMARIYA	81728	BALLIYA	131193	BILHARA MAFI	145	188	63,920.00	44,744.00	19,176.00
31507	PILIBHIT	AMARIYA	81728	BALLIYA	131208	HETAM DANDI	212	275	93,500.00	65,450.00	28,050.00
31508	PILIBHIT	AMARIYA	81728	BALLIYA	131202	KESARPUR	255	331	112,540.00	78,778.00	33,762.00
31509	PILIBHIT	AMARIYA	81733	BARHAINI	131198	BARHAINI	773	1004	341,360.00	238,952.00	102,408.00
31510	PILIBHIT	AMARIYA	81733	BARHAINI	131218	BELAPOKHRA	96	125	42,500.00	29,750.00	12,750.00
31511	PILIBHIT	AMARIYA	81733	BARHAINI	131219	BHARA PACHPERA	565	734	249,560.00	174,692.00	74,868.00
31512	PILIBHIT	AMARIYA	81733	BARHAINI	131221	KATAIA PANDARI	297	386	131,240.00	91,868.00	39,372.00
31513	PILIBHIT	AMARIYA	81733	BARHAINI	131220	PANDRI KATALA	157	204	69,360.00	48,552.00	20,808.00
31514	PILIBHIT	AMARIYA	81734	BARHEPURA	131212	BARHEPURA	1179	1531	520,540.00	364,378.00	156,162.00
31515	PILIBHIT	AMARIYA	81734	BARHEPURA	131213	BHAISAHA	629	817	277,780.00	194,446.00	83,334.00
31516	PILIBHIT	AMARIYA	81734	BARHEPURA	131210	DABKA	448	582	197,880.00	138,516.00	59,364.00
31517	PILIBHIT	AMARIYA	81734	BARHEPURA	131209	KATMATI	173	225	76,500.00	53,550.00	22,950.00
31518	PILIBHIT	AMARIYA	266712	BASANTPUR	131372	BASANTPUR	1163	1510	513,400.00	359,380.00	154,020.00
31519	PILIBHIT	AMARIYA	81744	CHAHLORA	131286	CHAHLORA	874	1135	385,900.00	270,130.00	115,770.00
31520	PILIBHIT	AMARIYA	81744	CHAHLORA	131287	KAIMA	628	815	277,100.00	193,970.00	83,130.00
31521	PILIBHIT	AMARIYA	267626	CHATIYA NIYAJ AHMAD	131317	CHATHIA NYAZ (AHMAD)	613	796	270,640.00	189,448.00	81,192.00
31522	PILIBHIT	AMARIYA	267626	CHATIYA NIYAJ AHMAD	131215	MUDALIA ILAHI BAKSH	571	741	251,940.00	176,358.00	75,582.00
31523	PILIBHIT	AMARIYA	266702	DAKIYA BADLU	131378	DHAKIA BADLU	1322	1716	583,440.00	408,408.00	175,032.00
31524	PILIBHIT	AMARIYA	266687	DANDIYA	131288	DANDIA	1010	1311	445,740.00	312,018.00	133,722.00
31525	PILIBHIT	AMARIYA	266682	DEINARPUR	131341	DINARPUR	768	997	338,980.00	237,286.00	101,694.00
31526	PILIBHIT	AMARIYA	266682	DEINARPUR	131343	GHOORKONI	544	706	240,040.00	168,028.00	72,012.00
31527	PILIBHIT	AMARIYA	266682	DEINARPUR	131342	PACHTAUR	190	247	83,980.00	58,786.00	25,194.00
31528	PILIBHIT	AMARIYA	266677	DHAREM	131336	DHERAM	1133	1471	500,140.00	350,098.00	150,042.00
31529	PILIBHIT	AMARIYA	81752	FARDIA	131240	BISHANPUR EHATMALI	68	88	29,920.00	20,944.00	8,976.00
31530	PILIBHIT	AMARIYA	81752	FARDIA	131233	BISHANPUR MUSTAQIL	56	73	24,820.00	17,374.00	7,446.00
31531	PILIBHIT	AMARIYA	81752	FARDIA	131234	FARDIA	1299	1687	573,580.00	401,506.00	172,074.00
31532	PILIBHIT	AMARIYA	81752	FARDIA	131244	KHALI NABADA EHATMALI	5	6	2,040.00	1,428.00	612.00
31533	PILIBHIT	AMARIYA	81752	FARDIA	131239	KHALI NABADA MUSTQIL	111	144	48,960.00	34,272.00	14,688.00
31534	PILIBHIT	AMARIYA	266855	GAIBOJH	131350	GAIBOJH	1089	1414	480,760.00	336,532.00	144,228.00
31535	PILIBHIT	AMARIYA	81754	GULAR BOJH	131310	GOPAL NAGAR	872	1132	384,880.00	269,416.00	115,464.00
31536	PILIBHIT	AMARIYA	81754	GULAR BOJH	131311	GULAR BOJH	962	1249	424,660.00	297,262.00	127,398.00
31537	PILIBHIT	AMARIYA	81754	GULAR BOJH	131312	HARHARPUR DHURA	783	1017	345,780.00	242,046.00	103,734.00
31538	PILIBHIT	AMARIYA	266732	GULARIYA DULHAN	131295	GULARIA DULHAN	1291	1676	569,840.00	398,888.00	170,952.00
31539	PILIBHIT	AMARIYA	81756	HARDASPUR	131216	HARDASPUR	890	1156	393,040.00	275,128.00	117,912.00
31540	PILIBHIT	AMARIYA	81756	HARDASPUR	131217	KEULARA	822	1067	362,780.00	253,946.00	108,834.00
31541	PILIBHIT	AMARIYA	81757	HARHARPUR HASAN	131344	HARHARPUR HASAN	1160	1506	512,040.00	358,428.00	153,612.00
31542	PILIBHIT	AMARIYA	266689	HASENNAGER	131284	HASAN NAGAR	1031	1339	455,260.00	318,682.00	136,578.00

SNo.	District Name	Block Name	LGD Gram Panchayat	Gram Panchayat Name	LGD Village Code	Village Name	TOT_P_2011	Projected Population 2023	Total fund	SBM fund (70 %)	CFC (30%)
1	2	3	4	5	6	7	8	9	10	11	12
31543	PILIBHIT	AMARIYA	81766	KARGAINA PEERA	131339	KARGAINA PEERA	834	1083	368,220.00	257,754.00	110,466.00
31544	PILIBHIT	AMARIYA	81766	KARGAINA PEERA	131349	PAUTA	910	1182	401,880.00	281,316.00	120,564.00
31545	PILIBHIT	AMARIYA	81767	KATMATA	131227	KATMATA	365	474	161,160.00	112,812.00	48,348.00
31546	PILIBHIT	AMARIYA	81767	KATMATA	131224	MUSAKONI	370	480	163,200.00	114,240.00	48,960.00
31547	PILIBHIT	AMARIYA	81767	KATMATA	131200	PANDARA KISHANDAS	134	174	59,160.00	41,412.00	17,748.00
31548	PILIBHIT	AMARIYA	81767	KATMATA	131201	PANDARA RAMDAS	182	236	80,240.00	56,168.00	24,072.00
31549	PILIBHIT	AMARIYA	81769	KURRI MUSTQIL	131307	KURRA MUSTQIL	252	327	111,180.00	77,826.00	33,354.00
31550	PILIBHIT	AMARIYA	81769	KURRI MUSTQIL	131306	KURRI MUST.	895	1162	395,080.00	276,556.00	118,524.00
31551	PILIBHIT	AMARIYA	266721	MUDSENA BAKSH	131371	MUDSENA BAKSHPUR	1116	1449	492,660.00	344,862.00	147,798.00
31552	PILIBHIT	AMARIYA	81774	MUDSENA MADARI	131370	MUDSENA MADARI	1325	1720	584,800.00	409,360.00	175,440.00
31553	PILIBHIT	AMARIYA	267621	NAVADA DAS	131358	NABDIA BISHAM	666	865	294,100.00	205,870.00	88,230.00
31554	PILIBHIT	AMARIYA	267621	NAVADA DAS	131357	NAWADA DAS	772	1002	340,680.00	238,476.00	102,204.00
31555	PILIBHIT	AMARIYA	81781	NIWAR AITHPUR (MUSTQIL)	131282	BAHADURGANJ	837	1087	369,580.00	258,706.00	110,874.00
31556	PILIBHIT	AMARIYA	81781	NIWAR AITHPUR (MUSTQIL)	131281	BANJARIA KALLU	34	44	14,960.00	10,472.00	4,488.00
31557	PILIBHIT	AMARIYA	81781	NIWAR AITHPUR (MUSTQIL)	131279	NIHALPUR (MUSTQIL)	10	13	4,420.00	3,094.00	1,326.00
31558	PILIBHIT	AMARIYA	81781	NIWAR AITHPUR (MUSTQIL)	131277	NIWAR AITHPUR (MUSTQIL)	1224	1589	540,260.00	378,182.00	162,078.00
31559	PILIBHIT	AMARIYA	81786	RAUHATANIA	131290	HASHAMPUR	689	895	304,300.00	213,010.00	91,290.00
31560	PILIBHIT	AMARIYA	81786	RAUHATANIA	131289	MAHESHPUR	394	512	174,080.00	121,856.00	52,224.00
31561	PILIBHIT	AMARIYA	81786	RAUHATANIA	131298	RAUHATANIA	909	1180	401,200.00	280,840.00	120,360.00
31562	PILIBHIT	AMARIYA	81787	SADDARPUR	131228	Haidarabad	881	1144	388,960.00	272,272.00	116,688.00
31563	PILIBHIT	AMARIYA	81787	SADDARPUR	131225	SADDARPUR	954	1239	421,260.00	294,882.00	126,378.00
31564	PILIBHIT	AMARIYA	81789	SAKHAULA	131296	SAKHAULA	1336	1735	589,900.00	412,930.00	176,970.00
31565	PILIBHIT	AMARIYA	268965	SIMARIYA GOSU	131294	SIMRIA GAUSU	1269	1648	560,320.00	392,224.00	168,096.00
31566	PILIBHIT	AMARIYA	81800	TAR KUNIA NASIR	131235	NAVADIA JITHNIA	140	182	61,880.00	43,316.00	18,564.00
31567	PILIBHIT	AMARIYA	81800	TAR KUNIA NASIR	131238	RASULA	284	369	125,460.00	87,822.00	37,638.00
31568	PILIBHIT	AMARIYA	81800	TAR KUNIA NASIR	131237	TAR KUNIA NASIR	1112	1444	490,960.00	343,672.00	147,288.00
31569	PILIBHIT	AMARIYA	81805	UDARA	131199	BHADSARA	290	377	128,180.00	89,726.00	38,454.00
31570	PILIBHIT	AMARIYA	81805	UDARA	131196	FARIDPUR HASAN	250	325	110,500.00	77,350.00	33,150.00
31571	PILIBHIT	AMARIYA	81805	UDARA	131195	JAMGAHAN	302	392	133,280.00	93,296.00	39,984.00
31572	PILIBHIT	AMARIYA	81805	UDARA	131223	MOHANPUR	141	183	62,220.00	43,554.00	18,666.00
31573	PILIBHIT	AMARIYA	81805	UDARA	131197	UDARA	372	483	164,220.00	114,954.00	49,266.00
31574	PILIBHIT	BARKHERA	81812	AGYARI	131682	AGYARI	1215	1578	536,520.00	375,564.00	160,956.00
31575	PILIBHIT	BARKHERA	81812	AGYARI	131681	NAGRA TA. MUSEPUR	851	1105	375,700.00	262,990.00	112,710.00
31576	PILIBHIT	BARKHERA	81817	BAKAINIA TALLUKA MAHAD	131685	BAKAINIA TALLUKA MAHAD	539	700	238,000.00	166,600.00	71,400.00
31577	PILIBHIT	BARKHERA	81817	BAKAINIA TALLUKA MAHAD	131683	PALIYA MAFI	367	477	162,180.00	113,526.00	48,654.00
31578	PILIBHIT	BARKHERA	81817	BAKAINIA TALLUKA MAHAD	131684	SHERGANJ KHURD	674	875	297,500.00	208,250.00	89,250.00
31579	PILIBHIT	BARKHERA	81818	BAKNIA DIXIT	131789	BAKNIA DIXIT	1049	1362	463,080.00	324,156.00	138,924.00
31580	PILIBHIT	BARKHERA	81818	BAKNIA DIXIT	131787	BALDEVPUR	885	1149	390,660.00	273,462.00	117,198.00
31581	PILIBHIT	BARKHERA	81818	BAKNIA DIXIT	131787	KHAMGHAT	885	1149	390,660.00	273,462.00	117,198.00
31582	PILIBHIT	BARKHERA	81818	BAKNIA DIXIT	131790	MANPURA	254	330	112,200.00	78,540.00	33,660.00
31583	PILIBHIT	BARKHERA	81821	BASAI PUREINA	131774	AJAN	363	471	160,140.00	112,098.00	48,042.00
31584	PILIBHIT	BARKHERA	81821	BASAI PUREINA	131775	BASAI PUREINA	832	1080	367,200.00	257,040.00	110,160.00

SNo.	District Name	Block Name	LGD Gram Panchayat	Gram Panchayat Name	LGD Village Code	Village Name	TOT_P_2011	Projected Population 2023	Total fund	SBM fund (70 %)	CFC (30%)
1	2	3	4	5	6	7	8	9	10	11	12
31585	PILIBHIT	BARKHERA	81824	BHIKAMPUR URF PRANPUR	131804	BARKHARA	533	692	235,280.00	164,696.00	70,584.00
31586	PILIBHIT	BARKHERA	81824	BHIKAMPUR URF PRANPUR	131803	BARKHARI	205	266	90,440.00	63,308.00	27,132.00
31587	PILIBHIT	BARKHERA	81824	BHIKAMPUR URF PRANPUR	131802	BHIKAMPUR URF PRANPUR	988	1283	436,220.00	305,354.00	130,866.00
31588	PILIBHIT	BARKHERA	81828	DANDIA RAJI	131715	BARGADA	1144	1485	504,900.00	353,430.00	151,470.00
31589	PILIBHIT	BARKHERA	81828	DANDIA RAJI	131720	DANDIA RAJI	782	1015	345,100.00	241,570.00	103,530.00
31590	PILIBHIT	BARKHERA	268006	GAJHERE	131784	GAJHERI	749	973	330,820.00	231,574.00	99,246.00
31591	PILIBHIT	BARKHERA	268006	GAJHERE	131782	SONDHIA	316	410	139,400.00	97,580.00	41,820.00
31592	PILIBHIT	BARKHERA	81833	GALRA MACHWAPUR	131716	GALRA MACHWAPUR	1340	1740	591,600.00	414,120.00	177,480.00
31593	PILIBHIT	BARKHERA	81833	GALRA MACHWAPUR	131719	NAKTA URF MURADABAD	920	1195	406,300.00	284,410.00	121,890.00
31594	PILIBHIT	BARKHERA	268049	JADHOPUR PATTI	131773	CHAK SIVHPUR	240	312	106,080.00	74,256.00	31,824.00
31595	PILIBHIT	BARKHERA	268049	JADHOPUR PATTI	131772	JADOPUR PATTI	849	1102	374,680.00	262,276.00	112,404.00
31596	PILIBHIT	BARKHERA	81836	JAGIPUR JAIPUR	131727	BHAINSHAI PARVATPUR	579	752	255,680.00	178,976.00	76,704.00
31597	PILIBHIT	BARKHERA	81836	JAGIPUR JAIPUR	131737	JAGIPUR JAIPUR	805	1045	355,300.00	248,710.00	106,590.00
31598	PILIBHIT	BARKHERA	81836	JAGIPUR JAIPUR	131726	SEKHPUR	430	558	189,720.00	132,804.00	56,916.00
31599	PILIBHIT	BARKHERA	81843	KHARDAI	131776	KHARDAI	1276	1657	563,380.00	394,366.00	169,014.00
31600	PILIBHIT	BARKHERA	81844	KHIRKIA	131797	ATHKONA	503	653	222,020.00	155,414.00	66,606.00
31601	PILIBHIT	BARKHERA	81844	KHIRKIA	131798	KHIRKIA	1200	1558	529,720.00	370,804.00	158,916.00
31602	PILIBHIT	BARKHERA	81845	KURAIYA TALLUKA PHUTA KUWAN	131674	IMLAYA TALLUKA PHUTA KUWAN	784	1018	346,120.00	242,284.00	103,836.00
31603	PILIBHIT	BARKHERA	81845	KURAIYA TALLUKA PHUTA KUWAN	131673	KURAIYA TALLUKA PHUTA KUWAN	1254	1628	553,520.00	387,464.00	166,056.00
31604	PILIBHIT	BARKHERA	81845	KURAIYA TALLUKA PHUTA KUWAN	131670	PHUTA KUWAN	936	1215	413,100.00	289,170.00	123,930.00
31605	PILIBHIT	BARKHERA	81846	LAKHA KHAS	131671	DAULAPUR	823	1069	363,460.00	254,422.00	109,038.00
31606	PILIBHIT	BARKHERA	81846	LAKHA KHAS	131672	LAKHA KHAS	947	1230	418,200.00	292,740.00	125,460.00
31607	PILIBHIT	BARKHERA	81848	MADHOPUR	131777	MADHOPUR	1195	1552	527,680.00	369,376.00	158,304.00
31608	PILIBHIT	BARKHERA	270011	MADHPURI	131704	MADHPURI	1067	1385	470,900.00	329,630.00	141,270.00
31609	PILIBHIT	BARKHERA	268027	MAKRANDPUR ROSHAN SINGH	131788	DHURI KHURD	429	557	189,380.00	132,566.00	56,814.00
31610	PILIBHIT	BARKHERA	268027	MAKRANDPUR ROSHAN SINGH	131778	MAKRANDPUR RAUSHAN SINGH	721	936	318,240.00	222,768.00	95,472.00
31611	PILIBHIT	BARKHERA	81850	MASEET	131710	GANJRAHA	583	757	257,380.00	180,166.00	77,214.00
31612	PILIBHIT	BARKHERA	81850	MASEET	131712	MASEET	1259	1635	555,900.00	389,130.00	166,770.00
31613	PILIBHIT	BARKHERA	81851	MOSEPUR KALAN	131690	DEORA	171	222	75,480.00	52,836.00	22,644.00
31614	PILIBHIT	BARKHERA	81851	MOSEPUR KALAN	131688	MOSEPUR KALAN	652	847	287,980.00	201,586.00	86,394.00
31615	PILIBHIT	BARKHERA	81851	MOSEPUR KALAN	131689	MUSEPUR KHURD	642	834	283,560.00	198,492.00	85,068.00
31616	PILIBHIT	BARKHERA	81854	MUNDIA KUNDRI MUSTAQIL	131738	KOKILA	571	741	251,940.00	176,358.00	75,582.00
31617	PILIBHIT	BARKHERA	81854	MUNDIA KUNDRI MUSTAQIL	131736	KOKILEE	452	587	199,580.00	139,706.00	59,874.00
31618	PILIBHIT	BARKHERA	81854	MUNDIA KUNDRI MUSTAQIL	131740	MUNDIA KUNDRI MUSTAQIL	745	967	328,780.00	230,146.00	98,634.00
31619	PILIBHIT	BARKHERA	267975	MUSHEPUR JAI SINGH	131750	MUSEPUR JAISINGH	1210	1571	534,140.00	373,898.00	160,242.00
31620	PILIBHIT	BARKHERA	81856	NAGRA FIZA	131780	NAGRA FIZA	1346	1748	594,320.00	416,024.00	178,296.00
31621	PILIBHIT	BARKHERA	267982	NAUWA NAGLA	131695	NUA NAGLA	1202	1561	530,740.00	371,518.00	159,222.00
31622	PILIBHIT	BARKHERA	268056	PAKARIYA TH0 UMARIYA	131769	KALYANPUR MANTH	580	753	256,020.00	179,214.00	76,806.00
31623	PILIBHIT	BARKHERA	268056	PAKARIYA TH0 UMARIYA	131770	PAKRIA T.UMRAIYA	586	761	258,740.00	181,118.00	77,622.00
31624	PILIBHIT	BARKHERA	81862	PANCHPERA PURNA	131759	GAHLUIYA	694	901	306,340.00	214,438.00	91,902.00
31625	PILIBHIT	BARKHERA	81862	PANCHPERA PURNA	131756	JADISH PUR	485	630	214,200.00	149,940.00	64,260.00
31626	PILIBHIT	BARKHERA	81862	PANCHPERA PURNA	131758	PANCHPERA PURNA	916	1189	404,260.00	282,982.00	121,278.00

SNo.	District Name	Block Name	LGD Gram Panchayat	Gram Panchayat Name	LGD Village Code	Village Name	TOT_P_2011	Projected Population 2023	Total fund	SBM fund (70 %)	CFC (30%)
1	2	3	4	5	6	7	8	9	10	11	12
31627	PILIBHIT	BARKHERA	81864	PARAI	131765	KHARAGPUR KHURD	615	799	271,660.00	190,162.00	81,498.00
31628	PILIBHIT	BARKHERA	81864	PARAI	131766	PARAI	1061	1378	468,520.00	327,964.00	140,556.00
31629	PILIBHIT	BARKHERA	81865	PARASIRAM KISHAN	131796	BICHPURI T. JOGI THER	726	943	320,620.00	224,434.00	96,186.00
31630	PILIBHIT	BARKHERA	81865	PARASIRAM KISHAN	131801	PARASIRAM KISHAN	1150	1493	507,620.00	355,334.00	152,286.00
31631	PILIBHIT	BARKHERA	81871	PRITHIPUR	131668	KESHOPUR	636	826	280,840.00	196,588.00	84,252.00
31632	PILIBHIT	BARKHERA	81871	PRITHIPUR	131665	PRITHIPUR	1139	1479	502,860.00	352,002.00	150,858.00
31633	PILIBHIT	BARKHERA	81872	PURAINA	131744	DHARLIA	326	423	143,820.00	100,674.00	43,146.00
31634	PILIBHIT	BARKHERA	81872	PURAINA	131743	PURAINA	1395	1811	615,740.00	431,018.00	184,722.00
31635	PILIBHIT	BARKHERA	81872	PURAINA	131742	PURNAPUR	370	480	163,200.00	114,240.00	48,960.00
31636	PILIBHIT	BARKHERA	81873	PURAINIA RAMGULAM	131792	BARKHERA YASIN	920	1195	406,300.00	284,410.00	121,890.00
31637	PILIBHIT	BARKHERA	81873	PURAINIA RAMGULAM	131793	PURAINIA RAMGULAM	1065	1383	470,220.00	329,154.00	141,066.00
31638	PILIBHIT	BARKHERA	81875	RAMBOJHA	131761	RAMBOJHA	1174	1524	518,160.00	362,712.00	155,448.00
31639	PILIBHIT	BARKHERA	81875	RAMBOJHA	131757	UDARAHA	607	788	267,920.00	187,544.00	80,376.00
31640	PILIBHIT	BARKHERA	81878	SHAHPURA	131702	SHAHPURA	1267	1645	559,300.00	391,510.00	167,790.00
31641	PILIBHIT	BARKHERA	81879	SHERGANJ DHARMANGADPUR	131800	FAIZULLAGANJ URF KARELA	801	1040	353,600.00	247,520.00	106,080.00
31642	PILIBHIT	BARKHERA	81879	SHERGANJ DHARMANGADPUR	131799	SHERGANJ DHARMANGADPUR	1006	1306	444,040.00	310,828.00	133,212.00
31643	PILIBHIT	BARKHERA	81880	SIDHAURA BINDHUWA	131694	MINTARPUR	496	644	218,960.00	153,272.00	65,688.00
31644	PILIBHIT	BARKHERA	81880	SIDHAURA BINDHUWA	131692	SIDHAURA BINDHUWA	1284	1667	566,780.00	396,746.00	170,034.00
31645	PILIBHIT	BARKHERA	81881	SONDHA	131781	SONDHA	1129	1466	498,440.00	348,908.00	149,532.00
31646	PILIBHIT	BARKHERA	81883	TIKRI MAFI	131794	TIKRI MAFI	1394	1810	615,400.00	430,780.00	184,620.00
31647	PILIBHIT	BARKHERA	267963	UMRAKHAN SINGH	131703	UMRA KHAN SINGH	1156	1501	510,340.00	357,238.00	153,102.00
31648	PILIBHIT	BILSANDA	81886	AKBARABAD	131833	AKBARABAD	1176	1527	519,180.00	363,426.00	155,754.00
31649	PILIBHIT	BILSANDA	81888	AMKHIRYA T. PAGAR	131930	AMKHERA JALALPUR	528	686	233,240.00	163,268.00	69,972.00
31650	PILIBHIT	BILSANDA	81888	AMKHIRYA T. PAGAR	131933	AMKHIRYA T. PAGAR	856	1111	377,740.00	264,418.00	113,322.00
31651	PILIBHIT	BILSANDA	81888	AMKHIRYA T. PAGAR	131932	MAKRANDPUR T. SIMROLI	617	801	272,340.00	190,638.00	81,702.00
31652	PILIBHIT	BILSANDA	81889	ANDHA	131823	ANDHA	739	960	326,400.00	228,480.00	97,920.00
31653	PILIBHIT	BILSANDA	81889	ANDHA	131826	DAMUPURA	895	1162	395,080.00	276,556.00	118,524.00
31654	PILIBHIT	BILSANDA	81889	ANDHA	131825	IMALIA GANGI	246	319	108,460.00	75,922.00	32,538.00
31655	PILIBHIT	BILSANDA	81890	ANKODA	131816	ANKODA	1366	1774	603,160.00	422,212.00	180,948.00
31656	PILIBHIT	BILSANDA	81893	BAHADIA	131839	BAHADIA	785	1019	346,460.00	242,522.00	103,938.00
31657	PILIBHIT	BILSANDA	81893	BAHADIA	131844	BIRSINGHPUR	750	974	331,160.00	231,812.00	99,348.00
31658	PILIBHIT	BILSANDA	81893	BAHADIA	131837	MAHESHPUR	552	717	243,780.00	170,646.00	73,134.00
31659	PILIBHIT	BILSANDA	81897	BARHEPURA MARAURI	131881	BARHEPURA MARAURI	1041	1352	459,680.00	321,776.00	137,904.00
31660	PILIBHIT	BILSANDA	268667	BARKHERA THAO PASGAWA	131867	BARKHERA T.PASGAWAN	1173	1523	517,820.00	362,474.00	155,346.00
31661	PILIBHIT	BILSANDA	268114	BEHATA	131884	BEHTA	1021	1326	450,840.00	315,588.00	135,252.00
31662	PILIBHIT	BILSANDA	81898	BEHTI	131883	BEHTI	940	1221	415,140.00	290,598.00	124,542.00
31663	PILIBHIT	BILSANDA	81898	BEHTI	131882	KALYANPUR T. BEHTI	713	926	314,840.00	220,388.00	94,452.00
31664	PILIBHIT	BILSANDA	268447	BHAGHOTIPUR	131818	BHAGAUTIPUR	1264	1641	557,940.00	390,558.00	167,382.00
31665	PILIBHIT	BILSANDA	268447	BHAGHOTIPUR	131817	MUNDIA BHAGAWANTPUR	935	1214	412,760.00	288,932.00	123,828.00
31666	PILIBHIT	BILSANDA	268970	BHITAIRA	131834	BHITERA	1134	1472	500,480.00	350,336.00	150,144.00
31667	PILIBHIT	BILSANDA	268186	CHATIYA HILGI	131949	CHATIYA HILGI	700	909	309,060.00	216,342.00	92,718.00
31668	PILIBHIT	BILSANDA	268186	CHATIYA HILGI	131948	HARHARPUR	532	691	234,940.00	164,458.00	70,482.00

SNo.	District Name	Block Name	LGD Gram Panchayat	Gram Panchayat Name	LGD Village Code	Village Name	TOT_P_2011	Projected Population 2023	Total fund	SBM fund (70 %)	CFC (30%)
1	2	3	4	5	6	7	8	9	10	11	12
31669	PILIBHIT	BILSANDA	81906	DHAKIA JALALPUR	131946	DHAKIA JALALPUR	1020	1324	450,160.00	315,112.00	135,048.00
31670	PILIBHIT	BILSANDA	81906	DHAKIA JALALPUR	131947	TAJPUR	528	686	233,240.00	163,268.00	69,972.00
31671	PILIBHIT	BILSANDA	81907	DHAN GAWAN	131850	ARAJI MAQRAUA SUHELA	321	417	141,780.00	99,246.00	42,534.00
31672	PILIBHIT	BILSANDA	81907	DHAN GAWAN	131857	BICHPURI T. INT GAON	321	417	141,780.00	99,246.00	42,534.00
31673	PILIBHIT	BILSANDA	81907	DHAN GAWAN	131853	DHAN GAWAN	998	1296	440,640.00	308,448.00	132,192.00
31674	PILIBHIT	BILSANDA	81908	FIRSA CHURRA	131921	FIRSA CHURRA	1162	1509	513,060.00	359,142.00	153,918.00
31675	PILIBHIT	BILSANDA	81908	FIRSA CHURRA	131920	JHAMPA	18	23	7,820.00	5,474.00	2,346.00
31676	PILIBHIT	BILSANDA	81908	FIRSA CHURRA	131919	MIRPUR T.DHAKARIA	674	875	297,500.00	208,250.00	89,250.00
31677	PILIBHIT	BILSANDA	268427	GAJHANA SHIDHARPUR	131810	GAJNA SIDHARPUR	1221	1585	538,900.00	377,230.00	161,670.00
31678	PILIBHIT	BILSANDA	81911	GHUNG CHAIYA	131870	GHUNG CHAIYA	1282	1665	566,100.00	396,270.00	169,830.00
31679	PILIBHIT	BILSANDA	81911	GHUNG CHAIYA	131873	TURRHA	750	974	331,160.00	231,812.00	99,348.00
31680	PILIBHIT	BILSANDA	81913	GHURI KHAS	131831	GHURI KHAS	870	1130	384,200.00	268,940.00	115,260.00
31681	PILIBHIT	BILSANDA	81913	GHURI KHAS	131832	GHURI PATTI	633	822	279,480.00	195,636.00	83,844.00
31682	PILIBHIT	BILSANDA	81915	HARUNAGAR URF NAUA NAGLA	131872	GULARIA MARAURI	590	766	260,440.00	182,308.00	78,132.00
31683	PILIBHIT	BILSANDA	81915	HARUNAGAR URF NAUA NAGLA	131871	HARUNAGAR URF NAUA NAGLA	996	1293	439,620.00	307,734.00	131,886.00
31684	PILIBHIT	BILSANDA	81915	HARUNAGAR URF NAUA NAGLA	131827	KARNAIYA	458	595	202,300.00	141,610.00	60,690.00
31685	PILIBHIT	BILSANDA	81916	HEMPUR	131940	BIHARIPUR KHURD	606	787	267,580.00	187,306.00	80,274.00
31686	PILIBHIT	BILSANDA	81916	HEMPUR	131939	HEMPUR	1091	1417	481,780.00	337,246.00	144,534.00
31687	PILIBHIT	BILSANDA	268419	ILLAHBASH DEVAL	131806	ALLAHABAD DEWAL	720	935	317,900.00	222,530.00	95,370.00
31688	PILIBHIT	BILSANDA	268419	ILLAHBASH DEVAL	131809	MOHAMMADPUR T. KISHANPUR	494	641	217,940.00	152,558.00	65,382.00
31689	PILIBHIT	BILSANDA	268151	JADOPUR NATHA	131896	JADOPUR NATTHA	1241	1611	547,740.00	383,418.00	164,322.00
31690	PILIBHIT	BILSANDA	81919	JAMUNIA MAHUA	131820	JAMUNIA MAHUA	1255	1630	554,200.00	387,940.00	166,260.00
31691	PILIBHIT	BILSANDA	81919	JAMUNIA MAHUA	131819	MIRPUR RATANPUR	972	1262	429,080.00	300,356.00	128,724.00
31692	PILIBHIT	BILSANDA	81923	KARANPUR CHAK	131855	KARANPUR CHAK	1073	1393	473,620.00	331,534.00	142,086.00
31693	PILIBHIT	BILSANDA	81925	KATAIYA	131811	KATAIYA	1358	1763	599,420.00	419,594.00	179,826.00
31694	PILIBHIT	BILSANDA	268376	KHUTRAYA	131905	KHUTRAYAN	1215	1578	536,520.00	375,564.00	160,956.00
31695	PILIBHIT	BILSANDA	81927	KISHANPUR	131807	KISHANPUR	1131	1468	499,120.00	349,384.00	149,736.00
31696	PILIBHIT	BILSANDA	81928	KURAIYA KALAN	131900	ISAPUR	456	592	201,280.00	140,896.00	60,384.00
31697	PILIBHIT	BILSANDA	81928	KURAIYA KALAN	131893	KURAIYA KALAN	448	582	197,880.00	138,516.00	59,364.00
31698	PILIBHIT	BILSANDA	81928	KURAIYA KALAN	131899	KURAIYA KHURD	141	183	62,220.00	43,554.00	18,666.00
31699	PILIBHIT	BILSANDA	81928	KURAIYA KALAN	131898	MAKRANDPUR NAKA	532	691	234,940.00	164,458.00	70,482.00
31700	PILIBHIT	BILSANDA	81928	KURAIYA KALAN	131901	TULAPUR	439	570	193,800.00	135,660.00	58,140.00
31701	PILIBHIT	BILSANDA	268449	LAMUA	131814	KHARDAHA	766	995	338,300.00	236,810.00	101,490.00
31702	PILIBHIT	BILSANDA	268449	LAMUA	131812	LAMUA	844	1096	372,640.00	260,848.00	111,792.00
31703	PILIBHIT	BILSANDA	268466	MAHOOLIYA	131859	MAHOLIA	1101	1430	486,200.00	340,340.00	145,860.00
31704	PILIBHIT	BILSANDA	81930	MAJHGAWAN	131891	MAJHGAWAN	1146	1488	505,920.00	354,144.00	151,776.00
31705	PILIBHIT	BILSANDA	81931	MANIA	131937	BANDA	516	670	227,800.00	159,460.00	68,340.00
31706	PILIBHIT	BILSANDA	81931	MANIA	131935	MANIA	255	331	112,540.00	78,778.00	33,762.00
31707	PILIBHIT	BILSANDA	81931	MANIA	131934	MANPUR JALALPUR	403	523	177,820.00	124,474.00	53,346.00
31708	PILIBHIT	BILSANDA	81932	MANKAPUR	131836	MANKAPUR	1078	1400	476,000.00	333,200.00	142,800.00
31709	PILIBHIT	BILSANDA	81933	MANPUR BISALPUR	131843	KAICHUA	838	1088	369,920.00	258,944.00	110,976.00
31710	PILIBHIT	BILSANDA	81933	MANPUR BISALPUR	131842	MANPUR BISALPUR	1394	1810	615,400.00	430,780.00	184,620.00

SNo.	District Name	Block Name	LGD Gram Panchayat	Gram Panchayat Name	LGD Village Code	Village Name	TOT_P_2011	Projected Population 2023	Total fund	SBM fund (70 %)	CFC (30%)
1	2	3	4	5	6	7	8	9	10	11	12
31711	PILIBHIT	BILSANDA	81938	MIRPUR HARRAIPUR	131913	DEORIA KHURD	705	915	311,100.00	217,770.00	93,330.00
31712	PILIBHIT	BILSANDA	81938	MIRPUR HARRAIPUR	131912	HARRAIPUR	371	482	163,880.00	114,716.00	49,164.00
31713	PILIBHIT	BILSANDA	81938	MIRPUR HARRAIPUR	131941	MIRPUR HARRAIPUR	991	1287	437,580.00	306,306.00	131,274.00
31714	PILIBHIT	BILSANDA	268480	MUHDIGAWA	131852	MUD GAWAN	1142	1483	504,220.00	352,954.00	151,266.00
31715	PILIBHIT	BILSANDA	81940	MUNDIA T.PASGAWAN	131869	MUNDIA T.PASGAWAN	1274	1654	562,360.00	393,652.00	168,708.00
31716	PILIBHIT	BILSANDA	81941	MURAINA	131928	KASTUA	507	658	223,720.00	156,604.00	67,116.00
31717	PILIBHIT	BILSANDA	81941	MURAINA	131955	MURAINA	994	1291	438,940.00	307,258.00	131,682.00
31718	PILIBHIT	BILSANDA	81941	MURAINA	131929	SIMBUAPUR	701	910	309,400.00	216,580.00	92,820.00
31719	PILIBHIT	BILSANDA	81943	NAGARIYA TULAGIRI	131915	BHOORA	380	493	167,620.00	117,334.00	50,286.00
31720	PILIBHIT	BILSANDA	81943	NAGARIYA TULAGIRI	131910	NAGARIYA TULAGIRI	1116	1449	492,660.00	344,862.00	147,798.00
31721	PILIBHIT	BILSANDA	81943	NAGARIYA TULAGIRI	131909	SIMRA MAHIPAT	566	735	249,900.00	174,930.00	74,970.00
31722	PILIBHIT	BILSANDA	81944	NAGRA RATA	131916	DHAK RIYA	902	1171	398,140.00	278,698.00	119,442.00
31723	PILIBHIT	BILSANDA	81944	NAGRA RATA	131914	NAGRA RATA	1180	1532	520,880.00	364,616.00	156,264.00
31724	PILIBHIT	BILSANDA	81945	NAUGAWA SANTOSH	131847	MAINI	878	1140	387,600.00	271,320.00	116,280.00
31725	PILIBHIT	BILSANDA	81945	NAUGAWA SANTOSH	131845	NAUGAWA SANTOSH	791	1027	349,180.00	244,426.00	104,754.00
31726	PILIBHIT	BILSANDA	81946	NAUGAWA URF NAVI NAGAR	131829	MADHAIYA URF RAMSHALA	495	643	218,620.00	153,034.00	65,586.00
31727	PILIBHIT	BILSANDA	81946	NAUGAWA URF NAVI NAGAR	131822	NAUGAWA URF NAVI NAGAR	1212	1574	535,160.00	374,612.00	160,548.00
31728	PILIBHIT	BILSANDA	268095	NAWADIYA MARURI	131885	NAWADYIA MAROURI	1394	1810	615,400.00	430,780.00	184,620.00
31729	PILIBHIT	BILSANDA	268656	NAUGAWAAMBER	131856	NAUGAWAN AMBAR	1280	1662	565,080.00	395,556.00	169,524.00
31730	PILIBHIT	BILSANDA	81947	NURANPUR	131866	NURANPUR	1362	1768	601,120.00	420,784.00	180,336.00
31731	PILIBHIT	BILSANDA	268406	PAITHBHOJHI	131805	PATTA BOJHI	1064	1382	469,880.00	328,916.00	140,964.00
31732	PILIBHIT	BILSANDA	81951	PANDRI MARAURI	131936	BILAIYA MAKRAPUR	228	296	100,640.00	70,448.00	30,192.00
31733	PILIBHIT	BILSANDA	81951	PANDRI MARAURI	131967	KAUHARA	186	242	82,280.00	57,596.00	24,684.00
31734	PILIBHIT	BILSANDA	81951	PANDRI MARAURI	131968	PANDRI MARAURI	651	845	287,300.00	201,110.00	86,190.00
31735	PILIBHIT	BILSANDA	81951	PANDRI MARAURI	131957	SARAI URF SARAIYA	509	661	224,740.00	157,318.00	67,422.00
31736	PILIBHIT	BILSANDA	81952	PAREWA TURRHA	131875	PAREWA TURRHA	1309	1700	578,000.00	404,600.00	173,400.00
31737	PILIBHIT	BILSANDA	268471	PIPRIYASANJARPUR	131830	PIPRIA SHANJARPUR	1016	1319	448,460.00	313,922.00	134,538.00
31738	PILIBHIT	BILSANDA	81955	PIPRIA SINGHIPUR	131972	BHGAWANTPUR T. KARELI	574	745	253,300.00	177,310.00	75,990.00
31739	PILIBHIT	BILSANDA	81955	PIPRIA SINGHIPUR	131956	JAIPALPUR	845	1097	372,980.00	261,086.00	111,894.00
31740	PILIBHIT	BILSANDA	81955	PIPRIA SINGHIPUR	131971	PIPRIA SINGHIPUR	534	693	235,620.00	164,934.00	70,686.00
31741	PILIBHIT	BILSANDA	81957	RAMPUR BASANT	131969	MIRPUR HIRPUR	951	1235	419,900.00	293,930.00	125,970.00
31742	PILIBHIT	BILSANDA	81957	RAMPUR BASANT	131938	RAMPUR BASANT	1293	1679	570,860.00	399,602.00	171,258.00
31743	PILIBHIT	BILSANDA	81958	RATH	131970	MADHKARPUR	37	48	16,320.00	11,424.00	4,896.00
31744	PILIBHIT	BILSANDA	81958	RATH	131975	PASIYAPUR	396	514	174,760.00	122,332.00	52,428.00
31745	PILIBHIT	BILSANDA	81958	RATH	131974	RATH	949	1232	418,880.00	293,216.00	125,664.00
31746	PILIBHIT	BILSANDA	81958	RATH	131976	SINGIPUR	160	208	70,720.00	49,504.00	21,216.00
31747	PILIBHIT	BILSANDA	81959	ROTAPUR	131888	MALKAPUR	835	1084	368,560.00	257,992.00	110,568.00
31748	PILIBHIT	BILSANDA	81959	ROTAPUR	131889	ROTAPUR	1032	1340	455,600.00	318,920.00	136,680.00
31749	PILIBHIT	BILSANDA	81961	SANGAWAN	131865	PAKRIA BINDHUA	846	1098	373,320.00	261,324.00	111,996.00
31750	PILIBHIT	BILSANDA	81961	SANGAWAN	131864	SANGAWAN	891	1157	393,380.00	275,366.00	118,014.00
31751	PILIBHIT	BILSANDA	268071	SHIBHUA	131892	SINBUA	1172	1522	517,480.00	362,236.00	155,244.00
31752	PILIBHIT	BILSANDA	268664	SHISHAIYASHAHAB	131874	SISIYA SAHAB	1072	1392	473,280.00	331,296.00	141,984.00

SNo.	District Name	Block Name	LGD Gram Panchayat	Gram Panchayat Name	LGD Village Code	Village Name	TOT_P_2011	Projected Population 2023	Total fund	SBM fund (70 %)	CFC (30%)
1	2	3	4	5	6	7	8	9	10	11	12
31753	PILIBHIT	BILSANDA	81963	SINDHAURA KHARAGPUR	131961	GOHARPUR	608	789	268,260.00	187,782.00	80,478.00
31754	PILIBHIT	BILSANDA	81963	SINDHAURA KHARAGPUR	131962	PATLIJA	377	489	166,260.00	116,382.00	49,878.00
31755	PILIBHIT	BILSANDA	81963	SINDHAURA KHARAGPUR	131960	SINDHAURA KHARAGPUR	1173	1523	517,820.00	362,474.00	155,346.00
31756	PILIBHIT	BILSANDA	81966	TILCHHI	131950	TILCHHI	1313	1705	579,700.00	405,790.00	173,910.00
31757	PILIBHIT	BILSANDA	268199	TILSANDA HASHUHA	131951	TILSANDA HANSUA	1215	1578	536,520.00	375,564.00	160,956.00
31758	PILIBHIT	BISALPUR	268337	ADHILABAD BISALPUR	132128	AADILABAD BISALPUR	678	880	299,200.00	209,440.00	89,760.00
31759	PILIBHIT	BISALPUR	268337	ADHILABAD BISALPUR	132129	KARANPUR LAYAKRAM	391	508	172,720.00	120,904.00	51,816.00
31760	PILIBHIT	BISALPUR	81969	AHIRWARA MUST.	132100	AHIRWARA EHAT.	659	856	291,040.00	203,728.00	87,312.00
31761	PILIBHIT	BISALPUR	81969	AHIRWARA MUST.	132098	AHIRWARA MUST.	1356	1761	598,740.00	419,118.00	179,622.00
31762	PILIBHIT	BISALPUR	268060	BAIRA	132094	BERA	1035	1344	456,960.00	319,872.00	137,088.00
31763	PILIBHIT	BISALPUR	268060	BAIRA	132096	BIRIYA	6	8	2,720.00	1,904.00	816.00
31764	PILIBHIT	BISALPUR	81974	BARSI BALEY URF BARSIA	132101	BARSI BALEY URF BARSIA	1250	1623	551,820.00	386,274.00	165,546.00
31765	PILIBHIT	BISALPUR	81974	BARSI BALEY URF BARSIA	132102	CHAUKHANDI	775	1006	342,040.00	239,428.00	102,612.00
31766	PILIBHIT	BISALPUR	239120	BHAINPURA	132078	DEOKALIA	657	853	290,020.00	203,014.00	87,006.00
31767	PILIBHIT	BISALPUR	239120	BHAINPURA	132079	MAINPURA	1074	1394	473,960.00	331,772.00	142,188.00
31768	PILIBHIT	BISALPUR	81978	BIHARIPUR KAMIRKHA	132087	BIHARIPUR KAMIRKHA	1368	1776	603,840.00	422,688.00	181,152.00
31769	PILIBHIT	BISALPUR	81984	CHUTKUNA	132069	CHUTKUNA	1271	1650	561,000.00	392,700.00	168,300.00
31770	PILIBHIT	BISALPUR	268179	DAKBARA	132081	DHAKWARA	1121	1456	495,040.00	346,528.00	148,512.00
31771	PILIBHIT	BISALPUR	268089	DUKASHI MU	132032	DHUKSI MUSTQIL	639	830	282,200.00	197,540.00	84,660.00
31772	PILIBHIT	BISALPUR	268089	DUKASHI MU	132035	KARKHERA	388	504	171,360.00	119,952.00	51,408.00
31773	PILIBHIT	BISALPUR	81986	GAJRAULA	132014	DHAKIA RANJEET	742	963	327,420.00	229,194.00	98,226.00
31774	PILIBHIT	BISALPUR	81986	GAJRAULA	132013	GAJRAULA	687	892	303,280.00	212,296.00	90,984.00
31775	PILIBHIT	BISALPUR	81986	GAJRAULA	132018	SAKHIYA	443	575	195,500.00	136,850.00	58,650.00
31776	PILIBHIT	BISALPUR	268162	GANGUPUR	132005	GANGUPUR	1041	1352	459,680.00	321,776.00	137,904.00
31777	PILIBHIT	BISALPUR	81988	GULENDA GAUTIA	132083	MATAINA	473	614	208,760.00	146,132.00	62,628.00
31778	PILIBHIT	BISALPUR	81989	HAFIZNAGAR BANHAI	132012	HAFIZNAGAR BANHAI	1304	1693	575,620.00	402,934.00	172,686.00
31779	PILIBHIT	BISALPUR	81989	HAFIZNAGAR BANHAI	132010	NASRULLAHPUR	614	797	270,980.00	189,686.00	81,294.00
31780	PILIBHIT	BISALPUR	81989	HAFIZNAGAR BANHAI	132011	ULLIKA	307	399	135,660.00	94,962.00	40,698.00
31781	PILIBHIT	BISALPUR	81990	IMALIA MARAURI	132095	IMALIA MARAURI	1116	1449	492,660.00	344,862.00	147,798.00
31782	PILIBHIT	BISALPUR	268138	KANGAWA	132006	KANGAWAN	1259	1635	555,900.00	389,130.00	166,770.00
31783	PILIBHIT	BISALPUR	268110	KARMAPURMAFFI	132122	KARMAPUR MAFI	1259	1635	555,900.00	389,130.00	166,770.00
31784	PILIBHIT	BISALPUR	81993	KASIMPUR	132023	CHAUSAR PANDIA	16	21	7,140.00	4,998.00	2,142.00
31785	PILIBHIT	BISALPUR	81993	KASIMPUR	132008	KASIMPUR	1338	1737	590,580.00	413,406.00	177,174.00
31786	PILIBHIT	BISALPUR	81996	KHANPUR URF BIRAMPUR	131984	KHANPUR URF BIRAMPUR	681	884	300,560.00	210,392.00	90,168.00
31787	PILIBHIT	BISALPUR	81996	KHANPUR URF BIRAMPUR	132025	NAHUA	687	892	303,280.00	212,296.00	90,984.00
31788	PILIBHIT	BISALPUR	81998	KISHNI	131986	KISHNI	1310	1701	578,340.00	404,838.00	173,502.00
31789	PILIBHIT	BISALPUR	81999	KITNAPUR	132071	DURGPUR BARGAWAN	656	852	289,680.00	202,776.00	86,904.00
31790	PILIBHIT	BISALPUR	81999	KITNAPUR	132039	KITNAPUR	1038	1348	458,320.00	320,824.00	137,496.00
31791	PILIBHIT	BISALPUR	81999	KITNAPUR	132042	MOHOVA	329	427	145,180.00	101,626.00	43,554.00
31792	PILIBHIT	BISALPUR	268053	LAADPUR	132093	LADPUR	926	1202	408,680.00	286,076.00	122,604.00
31793	PILIBHIT	BISALPUR	268053	LAADPUR	132090	MIGHAI	317	412	140,080.00	98,056.00	42,024.00
31794	PILIBHIT	BISALPUR	82003	MALAKPUR	131992	MALAKPUR	1001	1300	442,000.00	309,400.00	132,600.00

SNo.	District Name	Block Name	LGD Gram Panchayat	Gram Panchayat Name	LGD Village Code	Village Name	TOT_P_2011	Projected Population 2023	Total fund	SBM fund (70 %)	CFC (30%)
1	2	3	4	5	6	7	8	9	10	11	12
31795	PILIBHIT	BISALPUR	82003	MALAKPUR	131993	SHAMPUR	215	279	94,860.00	66,402.00	28,458.00
31796	PILIBHIT	BISALPUR	82003	MALAKPUR	131990	SISAIYA JALALPUR	862	1119	380,460.00	266,322.00	114,138.00
31797	PILIBHIT	BISALPUR	82005	MANPUR MARORI	132113	MANPUR MARORI	803	1043	354,620.00	248,234.00	106,386.00
31798	PILIBHIT	BISALPUR	82005	MANPUR MARORI	132114	VEDKHERA	629	817	277,780.00	194,446.00	83,334.00
31799	PILIBHIT	BISALPUR	82006	MEERPUR GIRAND	132117	MEERPUR GIRAND	1123	1458	495,720.00	347,004.00	148,716.00
31800	PILIBHIT	BISALPUR	82009	MOHAMMADPUR BHAJA	132063	MOHAMMADPUR BHAJA	1293	1679	570,860.00	399,602.00	171,258.00
31801	PILIBHIT	BISALPUR	82009	MOHAMMADPUR BHAJA	132059	NAWADIA BHAGAT	637	827	281,180.00	196,826.00	84,354.00
31802	PILIBHIT	BISALPUR	82012	NAGRIA FATEHPUR MUST.	132036	NAGRIA FATEHPUR MUST.	1013	1315	447,100.00	312,970.00	134,130.00
31803	PILIBHIT	BISALPUR	82012	NAGRIA FATEHPUR MUST.	132037	RAMPURA NAUGAWAN	938	1218	414,120.00	289,884.00	124,236.00
31804	PILIBHIT	BISALPUR	82014	PAKRIA MANGLI	132003	DHAKIYA MAHAK	731	949	322,660.00	225,862.00	96,798.00
31805	PILIBHIT	BISALPUR	82014	PAKRIA MANGLI	132000	PAKRIA MANGLI	940	1221	415,140.00	290,598.00	124,542.00
31806	PILIBHIT	BISALPUR	268281	PAREWA THAO KISHNI	131989	MITEPUR	474	615	209,100.00	146,370.00	62,730.00
31807	PILIBHIT	BISALPUR	268281	PAREWA THAO KISHNI	131987	PAREWA T. KISHNI	738	958	325,720.00	228,004.00	97,716.00
31808	PILIBHIT	BISALPUR	268371	PARSANDI	132017	PARSANDI	1075	1396	474,640.00	332,248.00	142,392.00
31809	PILIBHIT	BISALPUR	82016	PATNIYA	131988	PATNIYA	1291	1676	569,840.00	398,888.00	170,952.00
31810	PILIBHIT	BISALPUR	82019	RAJPUR KANDARI	132054	BHAURUA	635	824	280,160.00	196,112.00	84,048.00
31811	PILIBHIT	BISALPUR	82019	RAJPUR KANDARI	132056	RAJPUR KANDARI	1368	1776	603,840.00	422,688.00	181,152.00
31812	PILIBHIT	BISALPUR	82021	RASULA MUSTKIL	132065	KANDHARAPUR MUSTKIL	493	640	217,600.00	152,320.00	65,280.00
31813	PILIBHIT	BISALPUR	82021	RASULA MUSTKIL	132064	RASULA MUSTKIL	1212	1574	535,160.00	374,612.00	160,548.00
31814	PILIBHIT	BISALPUR	82023	RICHHOLA GHASI MUST.	131979	KHAKUMA	1057	1372	466,480.00	326,536.00	139,944.00
31815	PILIBHIT	BISALPUR	82023	RICHHOLA GHASI MUST.	131981	RICHHOLA GHASI MUST.	1087	1411	479,740.00	335,818.00	143,922.00
31816	PILIBHIT	BISALPUR	82023	RICHHOLA GHASI MUST.	131980	SORAHA	764	992	337,280.00	236,096.00	101,184.00
31817	PILIBHIT	BISALPUR	82026	SABEYPUR	132002	SABEYPUR	1301	1689	574,260.00	401,982.00	172,278.00
31818	PILIBHIT	BISALPUR	82027	SAFAURA	132089	KAITHULIA	280	364	123,760.00	86,632.00	37,128.00
31819	PILIBHIT	BISALPUR	82027	SAFAURA	132088	SAFAURA	1266	1644	558,960.00	391,272.00	167,688.00
31820	PILIBHIT	BISALPUR	82031	SUKATIA JASKARANPUR	132074	BHOGAPUR	1042	1353	460,020.00	322,014.00	138,006.00
31821	PILIBHIT	BISALPUR	82031	SUKATIA JASKARANPUR	132076	NIWA DANDI	822	1067	362,780.00	253,946.00	108,834.00
31822	PILIBHIT	BISALPUR	82031	SUKATIA JASKARANPUR	132077	SUKATIA JASKARANPUR	1243	1614	548,760.00	384,132.00	164,628.00
31823	PILIBHIT	BISALPUR	82032	UGANPUR MARORI	132111	BASARA	921	1196	406,640.00	284,648.00	121,992.00
31824	PILIBHIT	BISALPUR	82032	UGANPUR MARORI	132097	UGANPUR MARORI	941	1222	415,480.00	290,836.00	124,644.00
31825	PILIBHIT	LALAURIKHERA	82034	AJIT DANDI	131557	AJIT DANDI	1272	1652	561,680.00	393,176.00	168,504.00
31826	PILIBHIT	LALAURIKHERA	82036	AMARGANJ MUSTQIL	131615	AMARGANJ MUSTQIL	1250	1623	551,820.00	386,274.00	165,546.00
31827	PILIBHIT	LALAURIKHERA	82036	AMARGANJ MUSTQIL	131617	SHARIFGANJ	785	1019	346,460.00	242,522.00	103,938.00
31828	PILIBHIT	LALAURIKHERA	82038	BARHA	131661	BARHA	10803	14027	9,889,035.00	6,922,324.50	2,966,710.50
31829	PILIBHIT	LALAURIKHERA	82041	BHANPUR	131595	BHANPUR	1169	1518	516,120.00	361,284.00	154,836.00
31830	PILIBHIT	LALAURIKHERA	267961	BINDHUA	131550	BINDHUWA	975	1266	430,440.00	301,308.00	129,132.00
31831	PILIBHIT	LALAURIKHERA	267961	BINDHUA	131552	NAVADA KADHAIYA	687	892	303,280.00	212,296.00	90,984.00
31832	PILIBHIT	LALAURIKHERA	82042	CHAND DANDI	131548	ALAM DANDI	495	643	218,620.00	153,034.00	65,586.00
31833	PILIBHIT	LALAURIKHERA	82042	CHAND DANDI	131554	CHAND DANDI	1168	1517	515,780.00	361,046.00	154,734.00
31834	PILIBHIT	LALAURIKHERA	82042	CHAND DANDI	131555	MAKRANDPUR MAFI	490	636	216,240.00	151,368.00	64,872.00
31835	PILIBHIT	LALAURIKHERA	82043	CHINAURA MUSTQIL	131648	CHINAURA MUSTQIL	1064	1382	469,880.00	328,916.00	140,964.00
31836	PILIBHIT	LALAURIKHERA	82044	DANDIA BHASAUDI	131610	ARAJI NAND SIMARIA	324	421	143,140.00	100,198.00	42,942.00

SNo.	District Name	Block Name	LGD Gram Panchayat	Gram Panchayat Name	LGD Village Code	Village Name	TOT_P_2011	Projected Population 2023	Total fund	SBM fund (70 %)	CFC (30%)
1	2	3	4	5	6	7	8	9	10	11	12
31837	PILIBHIT	LALAURIKHERA	82044	DANDIA BHASAUDI	131598	DANDIA BHASAUDI	948	1231	418,540.00	292,978.00	125,562.00
31838	PILIBHIT	LALAURIKHERA	82044	DANDIA BHASAUDI	131603	NAND SIMARIA	545	708	240,720.00	168,504.00	72,216.00
31839	PILIBHIT	LALAURIKHERA	267976	GULARIYA GAFARPUR	131612	GULARIA JAFARPUR	1128	1465	498,100.00	348,670.00	149,430.00
31840	PILIBHIT	LALAURIKHERA	270016	HANDA	131594	HANDA	1141	1481	503,540.00	352,478.00	151,062.00
31841	PILIBHIT	LALAURIKHERA	82056	JATIPUR	131596	JATIPUR	1388	1802	612,680.00	428,876.00	183,804.00
31842	PILIBHIT	LALAURIKHERA	270021	KANJANATH PATTI	131561	KANJA NATH	1314	1706	580,040.00	406,028.00	174,012.00
31843	PILIBHIT	LALAURIKHERA	267958	KARRIYA NAWADA	131551	KAHDAIYA NAVADA	1125	1461	496,740.00	347,718.00	149,022.00
31844	PILIBHIT	LALAURIKHERA	82064	KHUNDARA	131556	KHUNDARA	1274	1654	562,360.00	393,652.00	168,708.00
31845	PILIBHIT	LALAURIKHERA	82064	KHUNDARA	131558	PURNAPUR	629	817	277,780.00	194,446.00	83,334.00
31846	PILIBHIT	LALAURIKHERA	82069	MATHU DANDI MUSTQIL	131638	MATHU DANDI MUSTQIL	900	1169	397,460.00	278,222.00	119,238.00
31847	PILIBHIT	LALAURIKHERA	82069	MATHU DANDI MUSTQIL	131641	NAVADIA SHARIFGANJ MU.	557	723	245,820.00	172,074.00	73,746.00
31848	PILIBHIT	LALAURIKHERA	267969	NAWADIYA DAHALA	131630	NAVADIA DAHLA	1108	1439	489,260.00	342,482.00	146,778.00
31849	PILIBHIT	LALAURIKHERA	267991	PYAAS	131592	PYAS	1014	1317	447,780.00	313,446.00	134,334.00
31850	PILIBHIT	LALAURIKHERA	82077	RAIPUR MUSTQIL	131653	RAIPUR MUSTQIL	941	1222	415,480.00	290,836.00	124,644.00
31851	PILIBHIT	LALAURIKHERA	268008	RAMPURA UJHANIYA MUSO	131620	RAMPURA UJHAINIA EHATMALI	134	174	59,160.00	41,412.00	17,748.00
31852	PILIBHIT	LALAURIKHERA	268008	RAMPURA UJHANIYA MUSO	131623	RAMPURA UJHAINIA MUSTQIL	967	1256	427,040.00	298,928.00	128,112.00
31853	PILIBHIT	LALAURIKHERA	82082	SANDIA MUSTQIL	131635	SANDIA MUSTQIL	1283	1666	566,440.00	396,508.00	169,932.00
31854	PILIBHIT	LALAURIKHERA	82083	SARAURA	131573	DEVIPURA	59	77	26,180.00	18,326.00	7,854.00
31855	PILIBHIT	LALAURIKHERA	82083	SARAURA	131563	JAGDISH PUR	579	752	255,680.00	178,976.00	76,704.00
31856	PILIBHIT	LALAURIKHERA	82083	SARAURA	131559	SARAURA	582	756	257,040.00	179,928.00	77,112.00
31857	PILIBHIT	LALAURIKHERA	82083	SARAURA	131560	UGANPUR	708	919	312,460.00	218,722.00	93,738.00
31858	PILIBHIT	LALAURIKHERA	268026	SHATHRAPUR MUSO	131647	BHAISAHA MUSTQIL	476	618	210,120.00	147,084.00	63,036.00
31859	PILIBHIT	LALAURIKHERA	268026	SHATHRAPUR MUSO	131646	SATHRAPUR MUSTQIL	616	800	272,000.00	190,400.00	81,600.00
31860	PILIBHIT	LALAURIKHERA	82087	SIMRIA TARACHANDRA	131657	SIMRIA TARACHANDRA	1031	1339	455,260.00	318,682.00	136,578.00
31861	PILIBHIT	LALAURIKHERA	82088	SIYA BARI PATTI	131576	SIYA BARI PATTI	1119	1453	494,020.00	345,814.00	148,206.00
31862	PILIBHIT	MARORI	267876	ATKONA	131535	ATHKONA	1142	1483	504,220.00	352,954.00	151,266.00
31863	PILIBHIT	MARORI	267911	BAKSHPUR	131409	BAKSHPUR	1179	1531	520,540.00	364,378.00	156,162.00
31864	PILIBHIT	MARORI	82096	BANAUSA	131512	BANAUSA	849	1102	374,680.00	262,276.00	112,404.00
31865	PILIBHIT	MARORI	82096	BANAUSA	131513	NAVADIA KURAIYA	801	1040	353,600.00	247,520.00	106,080.00
31866	PILIBHIT	MARORI	82097	BASANTPUR	131453	BASANTPUR	1312	1704	579,360.00	405,552.00	173,808.00
31867	PILIBHIT	MARORI	82100	BHILAIYA GAON KHERA	131478	BHILAIYA GAON KHERA	1310	1701	578,340.00	404,838.00	173,502.00
31868	PILIBHIT	MARORI	82101	BHOODA SARAINDA MUSTQIL	131501	BHOODA SARAINDA MUSTQIL	1180	1532	520,880.00	364,616.00	156,264.00
31869	PILIBHIT	MARORI	267848	BHURA SHARAINDA SAHO	131502	BHOODA SARAINDA SAHRAI	1028	1335	453,900.00	317,730.00	136,170.00
31870	PILIBHIT	MARORI	82104	BITHAURA KHURD	131439	BITHAURA KHURD	1031	1339	455,260.00	318,682.00	136,578.00
31871	PILIBHIT	MARORI	82104	BITHAURA KHURD	131437	KHARAGPUR	655	850	289,000.00	202,300.00	86,700.00
31872	PILIBHIT	MARORI	267901	CHAURA KHERA	131434	CHAURA KHERA	694	901	306,340.00	214,438.00	91,902.00
31873	PILIBHIT	MARORI	267901	CHAURA KHERA	131435	RAMPURIA MAHOF	573	744	252,960.00	177,072.00	75,888.00
31874	PILIBHIT	MARORI	267888	DEUNI BAHADURGANJ	131510	DIUNI BAHADURGANJ	1008	1309	445,060.00	311,542.00	133,518.00
31875	PILIBHIT	MARORI	267636	DEVIPURA	131477	DEVIPURA	1191	1546	525,640.00	367,948.00	157,692.00
31876	PILIBHIT	MARORI	267924	DIYUNI KESHARPUR	131410	DEONI KESHARPUR	1283	1666	566,440.00	396,508.00	169,932.00
31877	PILIBHIT	MARORI	267924	DIYUNI KESHARPUR	131396	PILIBHIT KOHNA	803	1043	354,620.00	248,234.00	106,386.00
31878	PILIBHIT	MARORI	82118	HIMMAT NAGER URF CHIRAIIDIPUR	131466	ARAJI CHAT URF TANDOLA	927	1204	409,360.00	286,552.00	122,808.00

SNo.	District Name	Block Name	LGD Gram Panchayat	Gram Panchayat Name	LGD Village Code	Village Name	TOT_P_2011	Projected Population 2023	Total fund	SBM fund (70 %)	CFC (30%)
1	2	3	4	5	6	7	8	9	10	11	12
31879	PILIBHIT	MARORI	82118	HIMMAT NAGER URF CHIRAIIDIPUR	131465	HIMMAT NAGER URF CHIRAIIDIPUR	1100	1428	485,520.00	339,864.00	145,656.00
31880	PILIBHIT	MARORI	82118	HIMMAT NAGER URF CHIRAIIDIPUR	131463	KUKRA	364	473	160,820.00	112,574.00	48,246.00
31881	PILIBHIT	MARORI	82118	HIMMAT NAGER URF CHIRAIIDIPUR	131464	MOHAMMADGANJ URF PEERATAL	391	508	172,720.00	120,904.00	51,816.00
31882	PILIBHIT	MARORI	82119	IGDHARA	131507	IGDHARA	1248	1620	550,800.00	385,560.00	165,240.00
31883	PILIBHIT	MARORI	82119	IGDHARA	131509	MUDIA RAMKISHAN	900	1169	397,460.00	278,222.00	119,238.00
31884	PILIBHIT	MARORI	82125	KAINCH	131487	KAINCH	1208	1568	533,120.00	373,184.00	159,936.00
31885	PILIBHIT	MARORI	82125	KAINCH	131486	TAKIA	564	732	248,880.00	174,216.00	74,664.00
31886	PILIBHIT	MARORI	82127	KALLIA	131430	DEEN NAGAR KHUJHA	679	882	299,880.00	209,916.00	89,964.00
31887	PILIBHIT	MARORI	82127	KALLIA	131432	KALLIA	895	1162	395,080.00	276,556.00	118,524.00
31888	PILIBHIT	MARORI	82127	KALLIA	131431	KISHANPUR	497	645	219,300.00	153,510.00	65,790.00
31889	PILIBHIT	MARORI	267860	KURAYIA	131522	KURAIYA NAVADIA	1266	1644	558,960.00	391,272.00	167,688.00
31890	PILIBHIT	MARORI	267892	LALPURIYA SHAHBSINGH	131468	LALPURIA SAHEB SINGH	1139	1479	502,860.00	352,002.00	150,858.00
31891	PILIBHIT	MARORI	267632	LUDHPURA	131485	GAIBOJH	519	674	229,160.00	160,412.00	68,748.00
31892	PILIBHIT	MARORI	267632	LUDHPURA	131475	LUDH PURA	568	737	250,580.00	175,406.00	75,174.00
31893	PILIBHIT	MARORI	82133	MAANPUR HATUA	131481	DIURA	883	1146	389,640.00	272,748.00	116,892.00
31894	PILIBHIT	MARORI	82133	MAANPUR HATUA	131483	MAANPUR HATUA	1170	1519	516,460.00	361,522.00	154,938.00
31895	PILIBHIT	MARORI	267756	MAHUA CHAKK MUSTQIL	131496	MAHUWA SAHRAI	35	45	15,300.00	10,710.00	4,590.00
31896	PILIBHIT	MARORI	82136	MAITHI SAIDULLA GANJ	131444	ANWAR GANJ	554	719	244,460.00	171,122.00	73,338.00
31897	PILIBHIT	MARORI	82136	MAITHI SAIDULLA GANJ	131442	MAITHI SAIDULLA GANJ	1214	1576	535,840.00	375,088.00	160,752.00
31898	PILIBHIT	MARORI	82136	MAITHI SAIDULLA GANJ	131445	MEWATPURA URF SHERGANJ	608	789	268,260.00	187,782.00	80,478.00
31899	PILIBHIT	MARORI	82136	MAITHI SAIDULLA GANJ	131443	SAIJANI BANKATI	1030	1337	454,580.00	318,206.00	136,374.00
31900	PILIBHIT	MARORI	82138	MANGADPUR	131393	MANGADPUR	1008	1309	445,060.00	311,542.00	133,518.00
31901	PILIBHIT	MARORI	267867	MURIYA RATANPURI	131454	MUDIA RATANPURI	892	1158	393,720.00	275,604.00	118,116.00
31902	PILIBHIT	MARORI	267867	MURIYA RATANPURI	131455	RAMPURA	565	734	249,560.00	174,692.00	74,868.00
31903	PILIBHIT	MARORI	267881	NAKATIYA	131534	NAKATIA	1076	1397	474,980.00	332,486.00	142,494.00
31904	PILIBHIT	MARORI	267857	NARAYANDHER	131521	NARAYAN DHER	1363	1770	601,800.00	421,260.00	180,540.00
31905	PILIBHIT	MARORI	267904	NEORIA HUSAINPUR DS	131423	NEORIA HUSAINPUR	962	1249	424,660.00	297,262.00	127,398.00
31906	PILIBHIT	MARORI	267908	NEORIA HUSAINPUR DS	131425	NEORIA HUSAINPUR SAHRAI	414	538	182,920.00	128,044.00	54,876.00
31907	PILIBHIT	MARORI	267922	PHULHER	131416	PHULHAR	1273	1653	562,020.00	393,414.00	168,606.00
31908	PILIBHIT	MARORI	267862	PRATAPPUR	131516	PRATAP PUR	1149	1492	507,280.00	355,096.00	152,184.00
31909	PILIBHIT	MARORI	267870	PURWA BHURA MUSO	131451	PURVA BHOODA SAHRAEE	101	131	44,540.00	31,178.00	13,362.00
31910	PILIBHIT	MARORI	267870	PURWA BHURA MUSO	131452	PURVA BHOODA MUSTQIL	988	1283	436,220.00	305,354.00	130,866.00
31911	PILIBHIT	MARORI	267846	RICHAULA MUSO	131489	RICHHOLA MUSTQIL	1041	1352	459,680.00	321,776.00	137,904.00
31912	PILIBHIT	MARORI	267846	RICHAULA MUSO	131490	RICHHOLA SAHRAI	4	5	1,700.00	1,190.00	510.00
31913	PILIBHIT	MARORI	82150	RURA RAMNAGAR	131422	ARAJI DAHGALA	428	556	189,040.00	132,328.00	56,712.00
31914	PILIBHIT	MARORI	82150	RURA RAMNAGAR	131421	HARKISHANPUR	31	40	13,600.00	9,520.00	4,080.00
31915	PILIBHIT	MARORI	82150	RURA RAMNAGAR	131420	RURA RAMNAGAR	1139	1479	502,860.00	352,002.00	150,858.00
31916	PILIBHIT	MARORI	267896	SANDIYA MUGALPURA	131441	SANDIA MUGALPURA	1136	1475	501,500.00	351,050.00	150,450.00
31917	PILIBHIT	MARORI	82153	SANTOSHPURA	131476	SANTOSHPURA	1344	1745	593,300.00	415,310.00	177,990.00
31918	PILIBHIT	MARORI	267917	SHAIIDPUR	131395	KUNWARPUR	429	557	189,380.00	132,566.00	56,814.00
31919	PILIBHIT	MARORI	267917	SHAIIDPUR	131394	SAIDPUR	1162	1509	513,060.00	359,142.00	153,918.00
31920	PILIBHIT	MARORI	82158	TAH	131460	PAUTA KHURD	750	974	331,160.00	231,812.00	99,348.00

SNo.	District Name	Block Name	LGD Gram Panchayat	Gram Panchayat Name	LGD Village Code	Village Name	TOT_P_2011	Projected Population 2023	Total fund	SBM fund (70 %)	CFC (30%)
1	2	3	4	5	6	7	8	9	10	11	12
31921	PILIBHIT	MARORI	82158	TAH	131462	TAH	1018	1322	449,480.00	314,636.00	134,844.00
31922	PILIBHIT	MARORI	82159	VAHANPUR	131537	VAHANPUR	1023	1328	451,520.00	316,064.00	135,456.00
31923	PILIBHIT	PURANPUR	82163	ABHAIPUR MADHOPUR	132467	ABHAIPUR MADHOPUR	765	993	337,620.00	236,334.00	101,286.00
31924	PILIBHIT	PURANPUR	82163	ABHAIPUR MADHOPUR	132466	DALIPPUR ITAURIA	426	553	188,020.00	131,614.00	56,406.00
31925	PILIBHIT	PURANPUR	82163	ABHAIPUR MADHOPUR	132465	DATELI	64	83	28,220.00	19,754.00	8,466.00
31926	PILIBHIT	PURANPUR	82163	ABHAIPUR MADHOPUR	132468	MADHOPUR KHURD T. GAJRAULA	101	131	44,540.00	31,178.00	13,362.00
31927	PILIBHIT	PURANPUR	268977	AJEETPUR BILLAH	132500	AJITPUR BILHA	829	1076	365,840.00	256,088.00	109,752.00
31928	PILIBHIT	PURANPUR	268977	AJEETPUR BILLAH	132499	CHANDOKHA	460	597	202,980.00	142,086.00	60,894.00
31929	PILIBHIT	PURANPUR	268977	AJEETPUR BILLAH	132501	GARIBPUR	526	683	232,220.00	162,554.00	69,666.00
31930	PILIBHIT	PURANPUR	268977	AJEETPUR BILLAH	132498	GHANSHYAMPUR	81	105	35,700.00	24,990.00	10,710.00
31931	PILIBHIT	PURANPUR	82166	ASHOK NAGAR	132362	ASHOK NAGAR	1319	1713	582,420.00	407,694.00	174,726.00
31932	PILIBHIT	PURANPUR	82167	ASPUR	132162	ASPUR	997	1295	440,300.00	308,210.00	132,090.00
31933	PILIBHIT	PURANPUR	82167	ASPUR	132154	SABALPUR MUSTQIL JAMUNIA	32	42	14,280.00	9,996.00	4,284.00
31934	PILIBHIT	PURANPUR	269114	BAGER	132560	BANGAR	772	1002	340,680.00	238,476.00	102,204.00
31935	PILIBHIT	PURANPUR	269114	BAGER	132555	GULALPUR KHAMARIA	376	488	165,920.00	116,144.00	49,776.00
31936	PILIBHIT	PURANPUR	269112	BAHADURPUR BUJURG	132565	BAHADURPUR BUJARG	1301	1689	574,260.00	401,982.00	172,278.00
31937	PILIBHIT	PURANPUR	269091	BAIJHUNAGAR	132284	BAIJU NAGAR	723	939	319,260.00	223,482.00	95,778.00
31938	PILIBHIT	PURANPUR	269091	BAIJHUNAGAR	132273	BINAUR	201	261	88,740.00	62,118.00	26,622.00
31939	PILIBHIT	PURANPUR	269091	BAIJHUNAGAR	132283	NARA SOHA	307	399	135,660.00	94,962.00	40,698.00
31940	PILIBHIT	PURANPUR	269091	BAIJHUNAGAR	132282	PANDRA URF DEVIPUR	147	191	64,940.00	45,458.00	19,482.00
31941	PILIBHIT	PURANPUR	269075	BAKHTAPUR	132412	BAKHTAPUR	1210	1571	534,140.00	373,898.00	160,242.00
31942	PILIBHIT	PURANPUR	268985	BANDER BHOJH	132130	BANDARBOJH	1349	1752	595,680.00	416,976.00	178,704.00
31943	PILIBHIT	PURANPUR	82174	BARAHI	132624	BARAHI	296	384	130,560.00	91,392.00	39,168.00
31944	PILIBHIT	PURANPUR	82174	BARAHI	132204	BASANTPUR NAUNER	1386	1800	612,000.00	428,400.00	183,600.00
31945	PILIBHIT	PURANPUR	269327	BHABANIGANJ	132324	GULRAHA	681	884	300,560.00	210,392.00	90,168.00
31946	PILIBHIT	PURANPUR	269156	BHAYPUR	132430	BHAYPUR	928	1205	409,700.00	286,790.00	122,910.00
31947	PILIBHIT	PURANPUR	269156	BHAYPUR	132431	HUSAINPUR KALAN	88	114	38,760.00	27,132.00	11,628.00
31948	PILIBHIT	PURANPUR	82177	BHIMPUR NAUGAJA	132234	BHIMPUR NAUGAJA	632	821	279,140.00	195,398.00	83,742.00
31949	PILIBHIT	PURANPUR	82177	BHIMPUR NAUGAJA	132239	BIRKHERA T.MADHAU TANDA	484	628	213,520.00	149,464.00	64,056.00
31950	PILIBHIT	PURANPUR	82177	BHIMPUR NAUGAJA	132230	CHITARPUR	619	804	273,360.00	191,352.00	82,008.00
31951	PILIBHIT	PURANPUR	82177	BHIMPUR NAUGAJA	132235	KESHOPUR T.ANANDPUR	229	297	100,980.00	70,686.00	30,294.00
31952	PILIBHIT	PURANPUR	269111	BHOPATPUR	132270	BHOPATPUR	750	974	331,160.00	231,812.00	99,348.00
31953	PILIBHIT	PURANPUR	269111	BHOPATPUR	132269	KATPURA	490	636	216,240.00	151,368.00	64,872.00
31954	PILIBHIT	PURANPUR	269084	BIDHIPUR	132285	BIDHIPUR	1229	1596	542,640.00	379,848.00	162,792.00
31955	PILIBHIT	PURANPUR	269115	CHATIPUR	132554	CHATIPUR	1266	1644	558,960.00	391,272.00	167,688.00
31956	PILIBHIT	PURANPUR	269115	CHATIPUR	132553	NARAINPUR GOVINDPUR	144	187	63,580.00	44,506.00	19,074.00
31957	PILIBHIT	PURANPUR	269122	DALUTPUR T CHANDPUR	132621	DAULATPUR T.CHANDPUR	1148	1491	506,940.00	354,858.00	152,082.00
31958	PILIBHIT	PURANPUR	268984	DAYALPUR	132155	DAYALPUR	1345	1746	593,640.00	415,548.00	178,092.00
31959	PILIBHIT	PURANPUR	82187	DEVIPUR	132220	DEVIPUR	926	1202	408,680.00	286,076.00	122,604.00
31960	PILIBHIT	PURANPUR	82187	DEVIPUR	132298	KAKRAUA	1202	1561	530,740.00	371,518.00	159,222.00
31961	PILIBHIT	PURANPUR	82189	DHARAMPUR KHURD	132399	MADHOPUR KHURD T.MADHO TANDA	40	52	17,680.00	12,376.00	5,304.00
31962	PILIBHIT	PURANPUR	82191	DHURIA	132166	BIJAURI KHURD KALAN	23	30	10,200.00	7,140.00	3,060.00

SNo.	District Name	Block Name	LGD Gram Panchayat	Gram Panchayat Name	LGD Village Code	Village Name	TOT_P_2011	Projected Population 2023	Total fund	SBM fund (70 %)	CFC (30%)
1	2	3	4	5	6	7	8	9	10	11	12
31963	PILIBHIT	PURANPUR	82191	DHURIA	132168	DHURIA	1111	1443	490,620.00	343,434.00	147,186.00
31964	PILIBHIT	PURANPUR	82191	DHURIA	132167	PALIA	266	345	117,300.00	82,110.00	35,190.00
31965	PILIBHIT	PURANPUR	82193	DODPUR KHALLAPUR	132231	DODPUR KHALLAPUR	1125	1461	496,740.00	347,718.00	149,022.00
31966	PILIBHIT	PURANPUR	82193	DODPUR KHALLAPUR	132233	KALLIA KURAIYA	477	619	210,460.00	147,322.00	63,138.00
31967	PILIBHIT	PURANPUR	82196	FATEPUR KHURD	132570	FATEPUR KHURD	1025	1331	452,540.00	316,778.00	135,762.00
31968	PILIBHIT	PURANPUR	82196	FATEPUR KHURD	132571	GATIHAR	412	535	181,900.00	127,330.00	54,570.00
31969	PILIBHIT	PURANPUR	82196	FATEPUR KHURD	132572	SINGHPUR T. CHANDPUR	406	527	179,180.00	125,426.00	53,754.00
31970	PILIBHIT	PURANPUR	269067	GAIRATPUR JAPTHI	132444	GAIRATPUR JABTI	1158	1504	511,360.00	357,952.00	153,408.00
31971	PILIBHIT	PURANPUR	82199	GARHA KALAN	132609	GARHA KALAN	1348	1750	595,000.00	416,500.00	178,500.00
31972	PILIBHIT	PURANPUR	82207	HARIPUR KALAN	132419	HARIPUR KALAN	634	823	279,820.00	195,874.00	83,946.00
31973	PILIBHIT	PURANPUR	82207	HARIPUR KALAN	132421	HARIPUR UDAIPUR	39	51	17,340.00	12,138.00	5,202.00
31974	PILIBHIT	PURANPUR	82207	HARIPUR KALAN	132423	MAHEWA	114	148	50,320.00	35,224.00	15,096.00
31975	PILIBHIT	PURANPUR	82207	HARIPUR KALAN	132420	NAVADIA NADI KINARA JUKNA	479	622	211,480.00	148,036.00	63,444.00
31976	PILIBHIT	PURANPUR	82207	HARIPUR KALAN	132422	SUNDARPUR	247	321	109,140.00	76,398.00	32,742.00
31977	PILIBHIT	PURANPUR	82209	HARIPUR T.CHANDPUR	132573	BARI BHUJIA	594	771	262,140.00	183,498.00	78,642.00
31978	PILIBHIT	PURANPUR	82209	HARIPUR T.CHANDPUR	132574	GARWA KHERA	320	415	141,100.00	98,770.00	42,330.00
31979	PILIBHIT	PURANPUR	82209	HARIPUR T.CHANDPUR	132577	HARIPUR T.CHANDPUR	645	837	284,580.00	199,206.00	85,374.00
31980	PILIBHIT	PURANPUR	82209	HARIPUR T.CHANDPUR	132576	KHANDEPUR	263	341	115,940.00	81,158.00	34,782.00
31981	PILIBHIT	PURANPUR	82209	HARIPUR T.CHANDPUR	132575	SHYAMPUR	121	157	53,380.00	37,366.00	16,014.00
31982	PILIBHIT	PURANPUR	82212	JAGATPUR	132594	BARGADIA	434	564	191,760.00	134,232.00	57,528.00
31983	PILIBHIT	PURANPUR	82212	JAGATPUR	132597	JAGATPUR	934	1213	412,420.00	288,694.00	123,726.00
31984	PILIBHIT	PURANPUR	82212	JAGATPUR	132598	KAKRAUWA	428	556	189,040.00	132,328.00	56,712.00
31985	PILIBHIT	PURANPUR	82214	JAMUNIYA J. JAGATPUR	132475	BAUTHA	112	145	49,300.00	34,510.00	14,790.00
31986	PILIBHIT	PURANPUR	82214	JAMUNIYA J. JAGATPUR	132473	DUNDA	1003	1302	442,680.00	309,876.00	132,804.00
31987	PILIBHIT	PURANPUR	82214	JAMUNIYA J. JAGATPUR	132471	JAGATPUR T. GHUNGCHAHAI	159	206	70,040.00	49,028.00	21,012.00
31988	PILIBHIT	PURANPUR	82214	JAMUNIYA J. JAGATPUR	132472	JAMUNIYA J. JAGATPUR	483	627	213,180.00	149,226.00	63,954.00
31989	PILIBHIT	PURANPUR	268980	KADAHYA	132522	KADHAIYA	1180	1532	520,880.00	364,616.00	156,264.00
31990	PILIBHIT	PURANPUR	82222	KALYANPUR	132449	GAJRAULLA JABTI	511	663	225,420.00	157,794.00	67,626.00
31991	PILIBHIT	PURANPUR	82222	KALYANPUR	132447	KALYANPUR	767	996	338,640.00	237,048.00	101,592.00
31992	PILIBHIT	PURANPUR	82222	KALYANPUR	132451	KUNWARPUR T.GHUNCHAI	138	179	60,860.00	42,602.00	18,258.00
31993	PILIBHIT	PURANPUR	82222	KALYANPUR	132450	RAMPUR T.GHUNCHAI	37	48	16,320.00	11,424.00	4,896.00
31994	PILIBHIT	PURANPUR	82222	KALYANPUR	132448	SHALEH NAGAR	8	10	3,400.00	2,380.00	1,020.00
31995	PILIBHIT	PURANPUR	82223	KAPOORPUR	132436	BINAURA KHAS T. MADHO TANDA	32	42	14,280.00	9,996.00	4,284.00
31996	PILIBHIT	PURANPUR	82223	KAPOORPUR	132438	KAPOORPUR	1357	1762	599,080.00	419,356.00	179,724.00
31997	PILIBHIT	PURANPUR	82225	KARNAPUR	132261	CHATURBHOJPUR	139	180	61,200.00	42,840.00	18,360.00
31998	PILIBHIT	PURANPUR	82225	KARNAPUR	132259	GURDAH	123	160	54,400.00	38,080.00	16,320.00
31999	PILIBHIT	PURANPUR	82225	KARNAPUR	132260	KARNAPUR	1308	1698	577,320.00	404,124.00	173,196.00
32000	PILIBHIT	PURANPUR	82227	KESHOPUR T. GHUNCHAI	132521	KESHOPUR T. GHUNCHAI	1297	1684	572,560.00	400,792.00	171,768.00
32001	PILIBHIT	PURANPUR	82230	KHIRI NAUBARAMAD	132199	AKBARPUR	75	97	32,980.00	23,086.00	9,894.00
32002	PILIBHIT	PURANPUR	82230	KHIRI NAUBARAMAD	132197	KHIRI NAUBARAMAD	798	1036	352,240.00	246,568.00	105,672.00
32003	PILIBHIT	PURANPUR	82230	KHIRI NAUBARAMAD	132198	KIRATPUR T. MADHO TANDA	443	575	195,500.00	136,850.00	58,650.00
32004	PILIBHIT	PURANPUR	82230	KHIRI NAUBARAMAD	132196	TULSIPUR	403	523	177,820.00	124,474.00	53,346.00

SNo.	District Name	Block Name	LGD Gram Panchayat	Gram Panchayat Name	LGD Village Code	Village Name	TOT_P_2011	Projected Population 2023	Total fund	SBM fund (70 %)	CFC (30%)
1	2	3	4	5	6	7	8	9	10	11	12
32005	PILIBHIT	PURANPUR	268693	KHIRKIYA BARGADIYA	132354	KHIRKIYA BARGADIA	1324	1719	584,460.00	409,122.00	175,338.00
32006	PILIBHIT	PURANPUR	82237	LOHARPURA	132193	ARJUNPUR	317	412	140,080.00	98,056.00	42,024.00
32007	PILIBHIT	PURANPUR	82237	LOHARPURA	132192	BHIKAMPUR	201	261	88,740.00	62,118.00	26,622.00
32008	PILIBHIT	PURANPUR	82237	LOHARPURA	132194	KHAKRA	74	96	32,640.00	22,848.00	9,792.00
32009	PILIBHIT	PURANPUR	82237	LOHARPURA	132195	LOHARPURA	862	1119	380,460.00	266,322.00	114,138.00
32010	PILIBHIT	PURANPUR	268979	LUKATHIYAH	132519	LUKATHAI	1209	1570	533,800.00	373,660.00	160,140.00
32011	PILIBHIT	PURANPUR	82243	MAINI GULRIA	132181	BARUA KUTHARA	485	630	214,200.00	149,940.00	64,260.00
32012	PILIBHIT	PURANPUR	82243	MAINI GULRIA	132183	BHARARI	68	88	29,920.00	20,944.00	8,976.00
32013	PILIBHIT	PURANPUR	82243	MAINI GULRIA	132180	FAIJULLAGANJ	797	1035	351,900.00	246,330.00	105,570.00
32014	PILIBHIT	PURANPUR	82243	MAINI GULRIA	132178	LAIHARI	451	586	199,240.00	139,468.00	59,772.00
32015	PILIBHIT	PURANPUR	82243	MAINI GULRIA	132177	MAINI GULRIA	528	686	233,240.00	163,268.00	69,972.00
32016	PILIBHIT	PURANPUR	82243	MAINI GULRIA	132182	MUSEPUR	209	271	92,140.00	64,498.00	27,642.00
32017	PILIBHIT	PURANPUR	269154	MAJAHRA T MAHARAJPUR	132171	KHAJURIA	911	1183	402,220.00	281,554.00	120,666.00
32018	PILIBHIT	PURANPUR	269154	MAJAHRA T MAHARAJPUR	132169	MAJHARA BAGHA	462	600	204,000.00	142,800.00	61,200.00
32019	PILIBHIT	PURANPUR	269154	MAJAHRA T MAHARAJPUR	132170	MAJHARA T.MAHARAJPUR	1169	1518	516,120.00	361,284.00	154,836.00
32020	PILIBHIT	PURANPUR	82247	MARHA KHURD KALAN	132596	BABRAUWA	208	270	91,800.00	64,260.00	27,540.00
32021	PILIBHIT	PURANPUR	82247	MARHA KHURD KALAN	132595	MARHA KHURD KALAN	1259	1635	555,900.00	389,130.00	166,770.00
32022	PILIBHIT	PURANPUR	82247	MARHA KHURD KALAN	132606	NAVADIA LACHHAN	400	519	176,460.00	123,522.00	52,938.00
32023	PILIBHIT	PURANPUR	82274	RAGHUNATHPUR	132326	MUJHA KALAN	482	626	212,840.00	148,988.00	63,852.00
32024	PILIBHIT	PURANPUR	82251	MURADPUR	132584	JAGANNATHPUR	26	34	11,560.00	8,092.00	3,468.00
32025	PILIBHIT	PURANPUR	82254	NAGRIA KHURD KALAN	132134	BHOORA GORAKH DIBBI	668	867	294,780.00	206,346.00	88,434.00
32026	PILIBHIT	PURANPUR	82254	NAGRIA KHURD KALAN	132135	DHAKIA T. MAHARAJPUR	898	1166	396,440.00	277,508.00	118,932.00
32027	PILIBHIT	PURANPUR	82254	NAGRIA KHURD KALAN	132141	NAGRIA KHURD KALAN	1121	1456	495,040.00	346,528.00	148,512.00
32028	PILIBHIT	PURANPUR	82255	NARAYANPUR BUJURG	132209	MAKRANDPUR CHAUGAN	623	809	275,060.00	192,542.00	82,518.00
32029	PILIBHIT	PURANPUR	82255	NARAYANPUR BUJURG	132207	NARAYANPUR BUJURG	1397	1814	616,760.00	431,732.00	185,028.00
32030	PILIBHIT	PURANPUR	82255	NARAYANPUR BUJURG	132205	RAJPUR T. MADHAU TANDA	676	878	298,520.00	208,964.00	89,556.00
32031	PILIBHIT	PURANPUR	268978	NARAYANPUR GHUNCHIYAH	132487	JANKAPUR	412	535	181,900.00	127,330.00	54,570.00
32032	PILIBHIT	PURANPUR	268978	NARAYANPUR GHUNCHIYAH	132489	MOHBBATPUR	620	805	273,700.00	191,590.00	82,110.00
32033	PILIBHIT	PURANPUR	268978	NARAYANPUR GHUNCHIYAH	132488	NARAYANPUR T. GHUNCHAI	674	875	297,500.00	208,250.00	89,250.00
32034	PILIBHIT	PURANPUR	82257	NAVADIA DURJANPUR	132615	GHARA KHURD	21	27	9,180.00	6,426.00	2,754.00
32035	PILIBHIT	PURANPUR	82257	NAVADIA DURJANPUR	132612	GOVINDPUR MOHANPUR	1073	1393	473,620.00	331,534.00	142,086.00
32036	PILIBHIT	PURANPUR	82257	NAVADIA DURJANPUR	132613	NAUGWA CHANDPUR	20	26	8,840.00	6,188.00	2,652.00
32037	PILIBHIT	PURANPUR	82257	NAVADIA DURJANPUR	132614	NAVADIA DURJANPUR	674	875	297,500.00	208,250.00	89,250.00
32038	PILIBHIT	PURANPUR	82261	PANDRIA	132433	BIRAMPUR	76	99	33,660.00	23,562.00	10,098.00
32039	PILIBHIT	PURANPUR	82261	PANDRIA	132432	JAGATPUR T. GAJRAULA	151	196	66,640.00	46,648.00	19,992.00
32040	PILIBHIT	PURANPUR	82261	PANDRIA	132428	PANDRIA	1214	1576	535,840.00	375,088.00	160,752.00
32041	PILIBHIT	PURANPUR	82262	PARSADPUR	132311	BAIGPUR	438	569	193,460.00	135,422.00	58,038.00
32042	PILIBHIT	PURANPUR	82262	PARSADPUR	132318	BHAGAWANTPUR URF BHIMPUR	79	103	35,020.00	24,514.00	10,506.00
32043	PILIBHIT	PURANPUR	82262	PARSADPUR	132310	HARSINGHPUR	160	208	70,720.00	49,504.00	21,216.00
32044	PILIBHIT	PURANPUR	82262	PARSADPUR	132317	MAKRANDPUR TAPA	147	191	64,940.00	45,458.00	19,482.00
32045	PILIBHIT	PURANPUR	82262	PARSADPUR	132305	PARSADPUR	888	1153	392,020.00	274,414.00	117,606.00
32046	PILIBHIT	PURANPUR	82262	PARSADPUR	132319	SIMRYA T. KULWAGARA	62	81	27,540.00	19,278.00	8,262.00

SNo.	District Name	Block Name	LGD Gram Panchayat	Gram Panchayat Name	LGD Village Code	Village Name	TOT_P_2011	Projected Population 2023	Total fund	SBM fund (70 %)	CFC (30%)
1	2	3	4	5	6	7	8	9	10	11	12
32047	PILIBHIT	PURANPUR	82263	PATA BOJHI	132190	KANJA KHERA	1273	1653	562,020.00	393,414.00	168,606.00
32048	PILIBHIT	PURANPUR	82263	PATA BOJHI	132185	NAVADIA MUST. TANDA CHHATRAPATI	229	297	100,980.00	70,686.00	30,294.00
32049	PILIBHIT	PURANPUR	82263	PATA BOJHI	132191	PATA BOJHI	1334	1732	588,880.00	412,216.00	176,664.00
32050	PILIBHIT	PURANPUR	82265	PAZAWA	132556	NAVADIA MUNJAPTA KALAN	946	1228	417,520.00	292,264.00	125,256.00
32051	PILIBHIT	PURANPUR	82265	PAZAWA	132558	PAZAWA	967	1256	427,040.00	298,928.00	128,112.00
32052	PILIBHIT	PURANPUR	82269	PIPRIA KARAM	132277	PIPRIA KARAM	1150	1493	507,620.00	355,334.00	152,286.00
32053	PILIBHIT	PURANPUR	82274	RAGHUNATHPUR	132334	AURANGABAD J. PURANPUR	120	156	53,040.00	37,128.00	15,912.00
32054	PILIBHIT	PURANPUR	82274	RAGHUNATHPUR	132332	GULRIA M.KHATA	97	126	42,840.00	29,988.00	12,852.00
32055	PILIBHIT	PURANPUR	82274	RAGHUNATHPUR	132333	MAKARANDPUR J. PURANPUR	208	270	91,800.00	64,260.00	27,540.00
32056	PILIBHIT	PURANPUR	82274	RAGHUNATHPUR	132327	RAGHUNATHPUR	1301	1689	574,260.00	401,982.00	172,278.00
32057	PILIBHIT	PURANPUR	269134	RAJPUR T MAHARAJPUR	132174	RAJPUR T. MAHARAJPUR	1129	1466	498,440.00	348,908.00	149,532.00
32058	PILIBHIT	PURANPUR	82277	RAMNAGRA	132137	GUNHAN	30	39	13,260.00	9,282.00	3,978.00
32059	PILIBHIT	PURANPUR	82277	RAMNAGRA	132136	RAMNAGRA	991	1287	437,580.00	306,306.00	131,274.00
32060	PILIBHIT	PURANPUR	82279	RAMPUR M. KON	132435	KON	667	866	294,440.00	206,108.00	88,332.00
32061	PILIBHIT	PURANPUR	82279	RAMPUR M. KON	132427	NADHA T. GAJRAULA	630	818	278,120.00	194,684.00	83,436.00
32062	PILIBHIT	PURANPUR	82279	RAMPUR M. KON	132434	RAMPUR M. KON	594	771	262,140.00	183,498.00	78,642.00
32063	PILIBHIT	PURANPUR	269320	RURIYA SALEMPUR	132214	JARA BUJURG	408	530	180,200.00	126,140.00	54,060.00
32064	PILIBHIT	PURANPUR	269320	RURIYA SALEMPUR	132215	RURIA SALEMPUR	1037	1346	457,640.00	320,348.00	137,292.00
32065	PILIBHIT	PURANPUR	82285	SANDAI	132252	KUNWARPUR T.ANANDPUR	930	1208	410,720.00	287,504.00	123,216.00
32066	PILIBHIT	PURANPUR	82285	SANDAI	132253	SANDAI	1344	1745	593,300.00	415,310.00	177,990.00
32067	PILIBHIT	PURANPUR	82286	SAPAHA	132561	SAPAHA	1115	1448	492,320.00	344,624.00	147,696.00
32068	PILIBHIT	PURANPUR	269108	SAPAHA NEW	132249	RUJHA	53	69	23,460.00	16,422.00	7,038.00
32069	PILIBHIT	PURANPUR	269108	SAPAHA NEW	132243	SAPHA	805	1045	355,300.00	248,710.00	106,590.00
32070	PILIBHIT	PURANPUR	82290	SHASTRI NAGAR	132360	SHASTRI NAGAR	901	1170	397,800.00	278,460.00	119,340.00
32071	PILIBHIT	PURANPUR	269098	SHISHAIYA	132276	JARA T.MADHO TANDA	188	244	82,960.00	58,072.00	24,888.00
32072	PILIBHIT	PURANPUR	269098	SHISHAIYA	132275	JARI	215	279	94,860.00	66,402.00	28,458.00
32073	PILIBHIT	PURANPUR	269098	SHISHAIYA	132271	SISAIYA	1125	1461	496,740.00	347,718.00	149,022.00
32074	PILIBHIT	PURANPUR	82294	SHREE NAGAR	132370	AZAD NAGAR	1	1	340.00	238.00	102.00
32075	PILIBHIT	PURANPUR	82294	SHREE NAGAR	132371	SHREE NAGAR	1160	1506	512,040.00	358,428.00	153,612.00
32076	PILIBHIT	PURANPUR	82295	SIDDHNAGAR	132359	SIDDHNAGAR	1150	1493	507,620.00	355,334.00	152,286.00
32077	PILIBHIT	PURANPUR	82297	SIMRA T. GHUNCHAI	132527	BHAISASUR	887	1152	391,680.00	274,176.00	117,504.00
32078	PILIBHIT	PURANPUR	82297	SIMRA T. GHUNCHAI	132528	CHAKPUR T. AJITPUR BILHA	803	1043	354,620.00	248,234.00	106,386.00
32079	PILIBHIT	PURANPUR	82297	SIMRA T. GHUNCHAI	132514	MAHOLIYA	901	1170	397,800.00	278,460.00	119,340.00
32080	PILIBHIT	PURANPUR	82297	SIMRA T. GHUNCHAI	132526	SIMRA T. GHUNCHAI	1094	1420	482,800.00	337,960.00	144,840.00
32081	PILIBHIT	PURANPUR	82298	SIMRA T. MAHARAJPUR	132173	PACHPERA T. MAHARAJPUR	977	1269	431,460.00	302,022.00	129,438.00
32082	PILIBHIT	PURANPUR	82298	SIMRA T. MAHARAJPUR	132172	RAMKOT	420	545	185,300.00	129,710.00	55,590.00
32083	PILIBHIT	PURANPUR	82298	SIMRA T. MAHARAJPUR	132175	SIMRA T. MAHARAJPUR	943	1224	416,160.00	291,312.00	124,848.00
32084	PILIBHIT	PURANPUR	82299	SIMRAYA T. GHUNGCHIHAI	132507	BHAGWANTPUR M. KAROBOJH	159	206	70,040.00	49,028.00	21,012.00
32085	PILIBHIT	PURANPUR	82299	SIMRAYA T. GHUNGCHIHAI	132512	FATTEPUR	812	1054	358,360.00	250,852.00	107,508.00
32086	PILIBHIT	PURANPUR	82299	SIMRAYA T. GHUNGCHIHAI	132508	KAROBOJH	159	206	70,040.00	49,028.00	21,012.00
32087	PILIBHIT	PURANPUR	82299	SIMRAYA T. GHUNGCHIHAI	132505	LOHANNA	110	143	48,620.00	34,034.00	14,586.00
32088	PILIBHIT	PURANPUR	82299	SIMRAYA T. GHUNGCHIHAI	132509	SIMRAYA T. GHUNGCHIHAI	844	1096	372,640.00	260,848.00	111,792.00

SNo.	District Name	Block Name	LGD Gram Panchayat	Gram Panchayat Name	LGD Village Code	Village Name	TOT_P_2011	Projected Population 2023	Total fund	SBM fund (70 %)	CFC (30%)
1	2	3	4	5	6	7	8	9	10	11	12
32089	PILIBHIT	PURANPUR	82299	SIMRAYA T. GHUNGCHIHAI	132506	SOHANNA	70	91	30,940.00	21,658.00	9,282.00
32090	PILIBHIT	PURANPUR	82304	SONDHA	132559	SONDHA	1245	1617	549,780.00	384,846.00	164,934.00
32091	PILIBHIT	PURANPUR	269148	SUNDERPUR	132542	RAGHUNATHPUR J.SIKRAHNA	128	166	56,440.00	39,508.00	16,932.00
32092	PILIBHIT	PURANPUR	269148	SUNDERPUR	132534	SHIMBHUA	243	316	107,440.00	75,208.00	32,232.00
32093	PILIBHIT	PURANPUR	269148	SUNDERPUR	132543	SUNDERPUR	315	409	139,060.00	97,342.00	41,718.00
32094	PILIBHIT	PURANPUR	269148	SUNDERPUR	132535	TANDOLA	153	199	67,660.00	47,362.00	20,298.00
32095	PILIBHIT	PURANPUR	82255	NARAYANPUR BUJURAG	132210	SABALPUR MU TANDA GULABRAI	17	22	7,480.00	5,236.00	2,244.00
32096	PILIBHIT	PURANPUR	82314	UDAIKARANPUR	132314	AMRITPUR T. MADHO TANDA	181	235	79,900.00	55,930.00	23,970.00
32097	PILIBHIT	PURANPUR	82314	UDAIKARANPUR	132315	BAKAINIA	110	143	48,620.00	34,034.00	14,586.00
32098	PILIBHIT	PURANPUR	82314	UDAIKARANPUR	132303	LAUKAHI	78	101	34,340.00	24,038.00	10,302.00
32099	PILIBHIT	PURANPUR	82314	UDAIKARANPUR	132316	NAV DIA SULTANPUR	244	317	107,780.00	75,446.00	32,334.00
32100	PILIBHIT	PURANPUR	82314	UDAIKARANPUR	132312	PACHPERA PRAHLADPUR	224	291	98,940.00	69,258.00	29,682.00
32101	PILIBHIT	PURANPUR	82314	UDAIKARANPUR	132313	UDAIKARANPUR	562	730	248,200.00	173,740.00	74,460.00
32102	PILIBHIT	PURANPUR	82316	VIJAI NAGAR	132368	GAUTAM NAGAR	637	827	281,180.00	196,826.00	84,354.00
32103	PILIBHIT	PURANPUR	82316	VIJAI NAGAR	132374	VIJAI NAGAR	719	934	317,560.00	222,292.00	95,268.00
32104	PILIBHIT	LALOURIKHERA	82082	SANDIA MU	131636	SANDIA ET	842	1093	371,620.00	260,134.00	111,486.00
32105	PILIBHIT	LALOURIKHERA	82088	SIYABARI PATTI	131569	MEERAPUR	832	1080	367,200.00	257,040.00	110,160.00
32106	PILIBHIT	MARORI	267756	MAHUA CHAKK MUSTQIL	131496	MAHUA CHAK MU	1133	1471	500,140.00	350,098.00	150,042.00
32107	PILIBHIT	PURANPUR	269327	BHAWANIGANJ	903374	BHAWANIGANJ	741	962	327,080.00	228,956.00	98,124.00
32108	PILIBHIT	PURANPUR	82251	MURADPUR MATI	132456	MURADPUR MATI	1727	2242	762,280.00	533,596.00	228,684.00
32109	PILIBHIT	PURANPUR	269108	SAPAHA NEW	921181	ATKONA	150	195	66,300.00	46,410.00	19,890.00
32110	PILIBHIT	PURANPUR	269148	SUNDARPUR	132532	PURANPUR KURAIYA	181	235	79,900.00	55,930.00	23,970.00
32111	PILIBHIT	PURANPUR	269148	SUNDARPUR	903397	MANDAPUR KHURAD	114	148	50,320.00	35,224.00	15,096.00
32112	PILIBHIT	PURANPUR	82282	RUDRAPUR	132343	RUDRAPUR	1077	1398	475,320.00	332,724.00	142,596.00
32113	PRATAPGARH	ASPUR DEOSARA	82317	AKARIPUR	159458	AKARIPUR	1272	1652	561,680.00	393,176.00	168,504.00
32114	PRATAPGARH	ASPUR DEOSARA	82318	AMAPUR	159459	AMAPUR	1033	1341	455,940.00	319,158.00	136,782.00
32115	PRATAPGARH	ASPUR DEOSARA	82318	AMAPUR	159460	BAHAR PATTI	653	848	288,320.00	201,824.00	86,496.00
32116	PRATAPGARH	ASPUR DEOSARA	82322	BABHANPUR	159482	BABHANPUR	447	580	197,200.00	138,040.00	59,160.00
32117	PRATAPGARH	ASPUR DEOSARA	82322	BABHANPUR	159481	RAGHAI PUR	551	715	243,100.00	170,170.00	72,930.00
32118	PRATAPGARH	ASPUR DEOSARA	82322	BABHANPUR	159480	RUER	348	452	153,680.00	107,576.00	46,104.00
32119	PRATAPGARH	ASPUR DEOSARA	267102	BANBEERPUR	159419	BANBEERPUR	849	1102	374,680.00	262,276.00	112,404.00
32120	PRATAPGARH	ASPUR DEOSARA	267102	BANBEERPUR	159420	CHAUKIYA	247	321	109,140.00	76,398.00	32,742.00
32121	PRATAPGARH	ASPUR DEOSARA	267102	BANBEERPUR	159418	KAUSHAL PATTI	575	747	253,980.00	177,786.00	76,194.00
32122	PRATAPGARH	ASPUR DEOSARA	82324	BANPURVA	159373	BANPURVA	981	1274	433,160.00	303,212.00	129,948.00
32123	PRATAPGARH	ASPUR DEOSARA	82324	BANPURVA	159374	RAIPUR	559	726	246,840.00	172,788.00	74,052.00
32124	PRATAPGARH	ASPUR DEOSARA	82328	BHATI KHURD	159462	BHATI KHURD	991	1287	437,580.00	306,306.00	131,274.00
32125	PRATAPGARH	ASPUR DEOSARA	82328	BHATI KHURD	159465	BHATKILA	1064	1382	469,880.00	328,916.00	140,964.00
32126	PRATAPGARH	ASPUR DEOSARA	82330	BHROKHAN	159469	BHROKHAN	1021	1326	450,840.00	315,588.00	135,252.00
32127	PRATAPGARH	ASPUR DEOSARA	82330	BHROKHAN	159478	FATEHPUR	946	1228	417,520.00	292,264.00	125,256.00
32128	PRATAPGARH	ASPUR DEOSARA	82332	BIJHLA	159431	BAHUPUR	930	1208	410,720.00	287,504.00	123,216.00
32129	PRATAPGARH	ASPUR DEOSARA	82332	BIJHLA	159437	BIJHLA	990	1285	436,900.00	305,830.00	131,070.00
32130	PRATAPGARH	ASPUR DEOSARA	82332	BIJHLA	159430	LAKHANUDEEH	892	1158	393,720.00	275,604.00	118,116.00

SNo.	District Name	Block Name	LGD Gram Panchayat	Gram Panchayat Name	LGD Village Code	Village Name	TOT_P_2011	Projected Population 2023	Total fund	SBM fund (70 %)	CFC (30%)
1	2	3	4	5	6	7	8	9	10	11	12
32131	PRATAPGARH	ASPUR DEOSARA	82335	CHILAVA	159502	CHILAVA	1301	1689	574,260.00	401,982.00	172,278.00
32132	PRATAPGARH	ASPUR DEOSARA	82338	DAMRIH	159476	DAMRIH	1050	1363	463,420.00	324,394.00	139,026.00
32133	PRATAPGARH	ASPUR DEOSARA	82338	DAMRIH	159472	DUKARA	488	634	215,560.00	150,892.00	64,668.00
32134	PRATAPGARH	ASPUR DEOSARA	82338	DAMRIH	159473	PARIHARA	203	264	89,760.00	62,832.00	26,928.00
32135	PRATAPGARH	ASPUR DEOSARA	82338	DAMRIH	159475	SON BARSAR	359	466	158,440.00	110,908.00	47,532.00
32136	PRATAPGARH	ASPUR DEOSARA	82342	DERHAVA	159468	BHADVACHH	914	1187	403,580.00	282,506.00	121,074.00
32137	PRATAPGARH	ASPUR DEOSARA	82342	DERHAVA	159467	DERHAVA	680	883	300,220.00	210,154.00	90,066.00
32138	PRATAPGARH	ASPUR DEOSARA	82345	DHARAULI	159435	DHARAULI	2294	2979	1,012,860.00	709,002.00	303,858.00
32139	PRATAPGARH	ASPUR DEOSARA	82346	DIYAWA	159433	DIYAWA	1067	1385	470,900.00	329,630.00	141,270.00
32140	PRATAPGARH	ASPUR DEOSARA	82346	DIYAWA	159432	JAMALPUR	184	239	81,260.00	56,882.00	24,378.00
32141	PRATAPGARH	ASPUR DEOSARA	82346	DIYAWA	159395	UMAR	744	966	328,440.00	229,908.00	98,532.00
32142	PRATAPGARH	ASPUR DEOSARA	82348	GAHBARA	159387	AHOPUR	830	1078	366,520.00	256,564.00	109,956.00
32143	PRATAPGARH	ASPUR DEOSARA	82348	GAHBARA	159388	ALVERDIPUR	181	235	79,900.00	55,930.00	23,970.00
32144	PRATAPGARH	ASPUR DEOSARA	82348	GAHBARA	159386	GAHBARA	1309	1700	578,000.00	404,600.00	173,400.00
32145	PRATAPGARH	ASPUR DEOSARA	82350	GAUHANI	159463	GAUHANI	1039	1349	458,660.00	321,062.00	137,598.00
32146	PRATAPGARH	ASPUR DEOSARA	82350	GAUHANI	159464	PACHAURI	797	1035	351,900.00	246,330.00	105,570.00
32147	PRATAPGARH	ASPUR DEOSARA	82352	GHARHIYA	159453	GHARHIYA	871	1131	384,540.00	269,178.00	115,362.00
32148	PRATAPGARH	ASPUR DEOSARA	82352	GHARHIYA	159484	GOVINDPUR	978	1270	431,800.00	302,260.00	129,540.00
32149	PRATAPGARH	ASPUR DEOSARA	82353	GOBINDPUR	159483	BHOPALPUR	824	1070	363,800.00	254,660.00	109,140.00
32150	PRATAPGARH	ASPUR DEOSARA	82353	GOBINDPUR	159454	GOBINDPUR	727	944	320,960.00	224,672.00	96,288.00
32151	PRATAPGARH	ASPUR DEOSARA	82354	GODAL PATTI	159493	GODAL PATTI	1056	1371	466,140.00	326,298.00	139,842.00
32152	PRATAPGARH	ASPUR DEOSARA	82354	GODAL PATTI	159494	PAHALMAPUR	675	876	297,840.00	208,488.00	89,352.00
32153	PRATAPGARH	ASPUR DEOSARA	82355	HARI KA PURA	159429	BHAIROPUR	396	514	174,760.00	122,332.00	52,428.00
32154	PRATAPGARH	ASPUR DEOSARA	82355	HARI KA PURA	159427	HARI KA PURA	780	1013	344,420.00	241,094.00	103,326.00
32155	PRATAPGARH	ASPUR DEOSARA	82355	HARI KA PURA	159428	NARWARI	576	748	254,320.00	178,024.00	76,296.00
32156	PRATAPGARH	ASPUR DEOSARA	82358	KABIRPUR	159449	BIKRAM PATTI	437	567	192,780.00	134,946.00	57,834.00
32157	PRATAPGARH	ASPUR DEOSARA	82358	KABIRPUR	159455	KABIRPUR	894	1161	394,740.00	276,318.00	118,422.00
32158	PRATAPGARH	ASPUR DEOSARA	82358	KABIRPUR	159481	RAGHAIPUR	551	715	243,100.00	170,170.00	72,930.00
32159	PRATAPGARH	ASPUR DEOSARA	82358	KABIRPUR	159451	SEMARA DEEH	502	652	221,680.00	155,176.00	66,504.00
32160	PRATAPGARH	ASPUR DEOSARA	82359	KADIPUR	159415	HIMMAT PATTI	203	264	89,760.00	62,832.00	26,928.00
32161	PRATAPGARH	ASPUR DEOSARA	82359	KADIPUR	159416	KADIPUR	942	1223	415,820.00	291,074.00	124,746.00
32162	PRATAPGARH	ASPUR DEOSARA	82359	KADIPUR	159417	KILAI	714	927	315,180.00	220,626.00	94,554.00
32163	PRATAPGARH	ASPUR DEOSARA	82359	KADIPUR	159414	SARAI BHIKHARI	730	948	322,320.00	225,624.00	96,696.00
32164	PRATAPGARH	ASPUR DEOSARA	270199	KEWTALI	159434	KEWTALI	1256	1631	554,540.00	388,178.00	166,362.00
32165	PRATAPGARH	ASPUR DEOSARA	82372	PARHAT KHAS	159496	KASHIPUR	502	652	221,680.00	155,176.00	66,504.00
32166	PRATAPGARH	ASPUR DEOSARA	82372	PARHAT KHAS	159499	PARHAT KHAS	808	1049	356,660.00	249,662.00	106,998.00
32167	PRATAPGARH	ASPUR DEOSARA	82372	PARHAT KHAS	159498	SURANGPUR	577	749	254,660.00	178,262.00	76,398.00
32168	PRATAPGARH	ASPUR DEOSARA	82373	PIPARI MATAKARPUR	159457	KETKAPUR	281	365	124,100.00	86,870.00	37,230.00
32169	PRATAPGARH	ASPUR DEOSARA	82373	PIPARI MATAKARPUR	159456	PIPARI MATAKARPUR	1236	1605	545,700.00	381,990.00	163,710.00
32170	PRATAPGARH	ASPUR DEOSARA	82377	PUREY VANSI DARA	159490	PUREY VANSI DARA	1243	1614	548,760.00	384,132.00	164,628.00
32171	PRATAPGARH	ASPUR DEOSARA	270197	RATTIPUR	159413	RATTIPUR	1059	1375	467,500.00	327,250.00	140,250.00
32172	PRATAPGARH	ASPUR DEOSARA	82390	TELIYANI	159508	ALAH	760	987	335,580.00	234,906.00	100,674.00

SNo.	District Name	Block Name	LGD Gram Panchayat	Gram Panchayat Name	LGD Village Code	Village Name	TOT_P_2011	Projected Population 2023	Total fund	SBM fund (70 %)	CFC (30%)
1	2	3	4	5	6	7	8	9	10	11	12
32173	PRATAPGARH	ASPUR DEOSARA	82390	TELIYANI	159509	PATRA	700	909	309,060.00	216,342.00	92,718.00
32174	PRATAPGARH	ASPUR DEOSARA	82390	TELIYANI	159505	TELIYANI	714	927	315,180.00	220,626.00	94,554.00
32175	PRATAPGARH	ASPUR DEOSARA	82391	TIBIPUR	159447	SINGHPUR	291	378	128,520.00	89,964.00	38,556.00
32176	PRATAPGARH	ASPUR DEOSARA	82391	TIBIPUR	159446	TIBIPUR	995	1292	439,280.00	307,496.00	131,784.00
32177	PRATAPGARH	ASPUR DEOSARA	82391	TIBIPUR	159443	TIWARI PATTI	217	282	95,880.00	67,116.00	28,764.00
32178	PRATAPGARH	ASPUR DEOSARA	274041	TURKHAULI	159398	TURKHAULI	1000	1298	441,320.00	308,924.00	132,396.00
32179	PRATAPGARH	ASPUR DEOSARA	270200	UMAPUR	159495	KARAUDHA	840	1091	370,940.00	259,658.00	111,282.00
32180	PRATAPGARH	ASPUR DEOSARA	270200	UMAPUR	159500	UMAPUR	1051	1365	464,100.00	324,870.00	139,230.00
32181	PRATAPGARH	ASPUR DEOSARA	82393	UMARDIHA	159471	ATARARA	956	1241	421,940.00	295,358.00	126,582.00
32182	PRATAPGARH	ASPUR DEOSARA	82393	UMARDIHA	159470	UMARDIHA	991	1287	437,580.00	306,306.00	131,274.00
32183	PRATAPGARH	BABA BELKHARNATH DHAM	82394	AMARPUR	159608	AMARPUR	868	1127	383,180.00	268,226.00	114,954.00
32184	PRATAPGARH	BABA BELKHARNATH DHAM	82394	AMARPUR	159611	KRMAJEETPUR	583	757	257,380.00	180,166.00	77,214.00
32185	PRATAPGARH	BABA BELKHARNATH DHAM	82395	AMRAHA	159320	AMARHA	706	917	311,780.00	218,246.00	93,534.00
32186	PRATAPGARH	BABA BELKHARNATH DHAM	82395	AMRAHA	159323	BAKSHI DEEH	310	403	137,020.00	95,914.00	41,106.00
32187	PRATAPGARH	BABA BELKHARNATH DHAM	82395	AMRAHA	159319	BIJHARA	387	502	170,680.00	119,476.00	51,204.00
32188	PRATAPGARH	BABA BELKHARNATH DHAM	82395	AMRAHA	159321	GOLAH	207	269	91,460.00	64,022.00	27,438.00
32189	PRATAPGARH	BABA BELKHARNATH DHAM	82395	AMRAHA	159322	SARVER PUR	606	787	267,580.00	187,306.00	80,274.00
32190	PRATAPGARH	BABA BELKHARNATH DHAM	82397	ASALPUR	159178	ASALPUR	999	1297	440,980.00	308,686.00	132,294.00
32191	PRATAPGARH	BABA BELKHARNATH DHAM	82397	ASALPUR	159170	FATEHAPUR ESHAN	711	923	313,820.00	219,674.00	94,146.00
32192	PRATAPGARH	BABA BELKHARNATH DHAM	82397	ASALPUR	159179	KIRATPUR	317	412	140,080.00	98,056.00	42,024.00
32193	PRATAPGARH	BABA BELKHARNATH DHAM	82397	ASALPUR	159171	MAJISTA URF BHAVANIGARH	627	814	276,760.00	193,732.00	83,028.00
32194	PRATAPGARH	BABA BELKHARNATH DHAM	82397	ASALPUR	159180	PURE BENIRAM	444	576	195,840.00	137,088.00	58,752.00
32195	PRATAPGARH	BABA BELKHARNATH DHAM	269030	CHAK MAJHANIPUR	159161	CHAK MAJHANIPUR	1037	1346	457,640.00	320,348.00	137,292.00
32196	PRATAPGARH	BABA BELKHARNATH DHAM	269030	CHAK MAJHANIPUR	159162	CHAK MUBARAKPUR	998	1296	440,640.00	308,448.00	132,192.00
32197	PRATAPGARH	BABA BELKHARNATH DHAM	269041	CHAUKHARA	159191	CHAUKHARA	1109	1440	489,600.00	342,720.00	146,880.00
32198	PRATAPGARH	BABA BELKHARNATH DHAM	82400	CHAUPAI	159545	CHAUPAI	1294	1680	571,200.00	399,840.00	171,360.00
32199	PRATAPGARH	BABA BELKHARNATH DHAM	82400	CHAUPAI	159531	SARAI BHAWANI	757	983	334,220.00	233,954.00	100,266.00
32200	PRATAPGARH	BABA BELKHARNATH DHAM	269066	CHLAKPUR KURMIYAN	159615	CHALAKPUR KURMIAN	985	1279	434,860.00	304,402.00	130,458.00
32201	PRATAPGARH	BABA BELKHARNATH DHAM	269066	CHLAKPUR KURMIYAN	159616	PURE GANGA RAM	278	361	122,740.00	85,918.00	36,822.00
32202	PRATAPGARH	BABA BELKHARNATH DHAM	82401	DAUNAI	159551	BHADURA	609	791	268,940.00	188,258.00	80,682.00
32203	PRATAPGARH	BABA BELKHARNATH DHAM	82401	DAUNAI	159552	DONAI	717	931	316,540.00	221,578.00	94,962.00
32204	PRATAPGARH	BABA BELKHARNATH DHAM	82401	DAUNAI	159553	MADNA MAU	65	84	28,560.00	19,992.00	8,568.00
32205	PRATAPGARH	BABA BELKHARNATH DHAM	82401	DAUNAI	159541	USHIPUR	457	593	201,620.00	141,134.00	60,486.00
32206	PRATAPGARH	BABA BELKHARNATH DHAM	269023	DHARAMPUR	159315	CHANDUA PATTI	359	466	158,440.00	110,908.00	47,532.00
32207	PRATAPGARH	BABA BELKHARNATH DHAM	269023	DHARAMPUR	159315	DHARAMPUR	359	466	158,440.00	110,908.00	47,532.00
32208	PRATAPGARH	BABA BELKHARNATH DHAM	82405	DULAPUR	159199	DULHEPUR	861	1118	380,120.00	266,084.00	114,036.00
32209	PRATAPGARH	BABA BELKHARNATH DHAM	82405	DULAPUR	159198	MAULANI	888	1153	392,020.00	274,414.00	117,606.00
32210	PRATAPGARH	BABA BELKHARNATH DHAM	82405	DULAPUR	159203	RUDAPUR	604	784	266,560.00	186,592.00	79,968.00
32211	PRATAPGARH	BABA BELKHARNATH DHAM	82407	GAANGPAATI	159599	CHALAK PUR BAD FOROSHAN	697	905	307,700.00	215,390.00	92,310.00
32212	PRATAPGARH	BABA BELKHARNATH DHAM	82407	GAANGPAATI	159597	DADPUR MUFRID	367	477	162,180.00	113,526.00	48,654.00
32213	PRATAPGARH	BABA BELKHARNATH DHAM	82407	GAANGPAATI	159598	GANG PATI	713	926	314,840.00	220,388.00	94,452.00
32214	PRATAPGARH	BABA BELKHARNATH DHAM	82409	GANAI DEEH	159594	GANAI DHEEH	1606	2085	708,900.00	496,230.00	212,670.00

SNo.	District Name	Block Name	LGD Gram Panchayat	Gram Panchayat Name	LGD Village Code	Village Name	TOT_P_2011	Projected Population 2023	Total fund	SBM fund (70 %)	CFC (30%)
1	2	3	4	5	6	7	8	9	10	11	12
32215	PRATAPGARH	BABA BELKHARNATH DHAM	82411	GHARI CHAK	159201	GAHARI CHAK	674	875	297,500.00	208,250.00	89,250.00
32216	PRATAPGARH	BABA BELKHARNATH DHAM	82411	GHARI CHAK	159200	KAPAHARI	804	1044	354,960.00	248,472.00	106,488.00
32217	PRATAPGARH	BABA BELKHARNATH DHAM	82411	GHARI CHAK	159207	NEVADA	603	783	266,220.00	186,354.00	79,866.00
32218	PRATAPGARH	BABA BELKHARNATH DHAM	269061	GOLAPUR	159529	GOLAPUR	1127	1463	497,420.00	348,194.00	149,226.00
32219	PRATAPGARH	BABA BELKHARNATH DHAM	82413	GOPALPUR	159642	DHANVANTARI PATTI	131	170	57,800.00	40,460.00	17,340.00
32220	PRATAPGARH	BABA BELKHARNATH DHAM	82413	GOPALPUR	159641	GOPAL PUR	1114	1446	491,640.00	344,148.00	147,492.00
32221	PRATAPGARH	BABA BELKHARNATH DHAM	82413	GOPALPUR	159640	IBARAHIM PUR	110	143	48,620.00	34,034.00	14,586.00
32222	PRATAPGARH	BABA BELKHARNATH DHAM	82414	GUTAULEE	159169	GUTAULI	1218	1581	537,540.00	376,278.00	161,262.00
32223	PRATAPGARH	BABA BELKHARNATH DHAM	82414	GUTAULEE	159167	SHEKHAN PUR	528	686	233,240.00	163,268.00	69,972.00
32224	PRATAPGARH	BABA BELKHARNATH DHAM	269026	HARJAMAU	159328	BANSHI PATTI	372	483	164,220.00	114,954.00	49,266.00
32225	PRATAPGARH	BABA BELKHARNATH DHAM	269026	HARJAMAU	159329	HARJAMAU	438	569	193,460.00	135,422.00	58,038.00
32226	PRATAPGARH	BABA BELKHARNATH DHAM	269026	HARJAMAU	159329	JAMEENE	438	569	193,460.00	135,422.00	58,038.00
32227	PRATAPGARH	BABA BELKHARNATH DHAM	82415	HOSHIYARPUR	159334	SONWAT	246	319	108,460.00	75,922.00	32,538.00
32228	PRATAPGARH	BABA BELKHARNATH DHAM	82418	JAISINGHGARH	159524	PUREY VASUDEV	206	267	90,780.00	63,546.00	27,234.00
32229	PRATAPGARH	BABA BELKHARNATH DHAM	82418	JAISINGHGARH	159526	PURUSHOTTAM	1112	1444	490,960.00	343,672.00	147,288.00
32230	PRATAPGARH	BABA BELKHARNATH DHAM	82420	KANDHARPUR	159554	KADHARPUR	750	974	331,160.00	231,812.00	99,348.00
32231	PRATAPGARH	BABA BELKHARNATH DHAM	82420	KANDHARPUR	159550	SUNIMAUO	670	870	295,800.00	207,060.00	88,740.00
32232	PRATAPGARH	BABA BELKHARNATH DHAM	82421	KAPA MADHUPUR	159184	KAPAMADHUPUR	1285	1668	567,120.00	396,984.00	170,136.00
32233	PRATAPGARH	BABA BELKHARNATH DHAM	82421	KAPA MADHUPUR	159183	PATAWA	745	967	328,780.00	230,146.00	98,634.00
32234	PRATAPGARH	BABA BELKHARNATH DHAM	269038	MANAITAPUR	159210	DALAPUR	210	273	92,820.00	64,974.00	27,846.00
32235	PRATAPGARH	BABA BELKHARNATH DHAM	269038	MANAITAPUR	159212	MANAITAPUR	916	1189	404,260.00	282,982.00	121,278.00
32236	PRATAPGARH	BABA BELKHARNATH DHAM	82429	MAROOAAN	159607	MAKWAN	1124	1459	496,060.00	347,242.00	148,818.00
32237	PRATAPGARH	BABA BELKHARNATH DHAM	82430	MAULANAPUR	159339	GODHU PATTI	320	415	141,100.00	98,770.00	42,330.00
32238	PRATAPGARH	BABA BELKHARNATH DHAM	82430	MAULANAPUR	159339	MOLANAPUR	320	415	141,100.00	98,770.00	42,330.00
32239	PRATAPGARH	BABA BELKHARNATH DHAM	269043	OJHALA	159187	OJHALA	1152	1496	508,640.00	356,048.00	152,592.00
32240	PRATAPGARH	BABA BELKHARNATH DHAM	82434	PADRI JABAR	159186	JAFARPUR	831	1079	366,860.00	256,802.00	110,058.00
32241	PRATAPGARH	BABA BELKHARNATH DHAM	82434	PADRI JABAR	159164	PADARI JABAR	1296	1683	572,220.00	400,554.00	171,666.00
32242	PRATAPGARH	BABA BELKHARNATH DHAM	82435	PARAMI PATTI	159305	AANAPUR	992	1288	437,920.00	306,544.00	131,376.00
32243	PRATAPGARH	BABA BELKHARNATH DHAM	82435	PARAMI PATTI	159314	JOLHAPUR	490	636	216,240.00	151,368.00	64,872.00
32244	PRATAPGARH	BABA BELKHARNATH DHAM	82435	PARAMI PATTI	159313	PARMI PATTI	359	466	158,440.00	110,908.00	47,532.00
32245	PRATAPGARH	BABA BELKHARNATH DHAM	82435	PARAMI PATTI	159312	PURA CHIRNZVE	714	927	315,180.00	220,626.00	94,554.00
32246	PRATAPGARH	BABA BELKHARNATH DHAM	82436	PARANU PUR	159209	BIJAHARA	546	709	241,060.00	168,742.00	72,318.00
32247	PRATAPGARH	BABA BELKHARNATH DHAM	82436	PARANU PUR	159211	PARANPUR	391	508	172,720.00	120,904.00	51,816.00
32248	PRATAPGARH	BABA BELKHARNATH DHAM	82436	PARANU PUR	159208	PURE DHANA	684	888	301,920.00	211,344.00	90,576.00
32249	PRATAPGARH	BABA BELKHARNATH DHAM	269035	PARGASHPUR	159172	PARGASHPUR	1066	1384	470,560.00	329,392.00	141,168.00
32250	PRATAPGARH	BABA BELKHARNATH DHAM	82439	POORE BEDUA	159533	PUREY BENIRAM	537	697	236,980.00	165,886.00	71,094.00
32251	PRATAPGARH	BABA BELKHARNATH DHAM	82439	POORE BEDUA	159535	PUREY GULAL	765	993	337,620.00	236,334.00	101,286.00
32252	PRATAPGARH	BABA BELKHARNATH DHAM	82439	POORE BEDUA	159536	PUREY LOKMANI	125	162	55,080.00	38,556.00	16,524.00
32253	PRATAPGARH	BABA BELKHARNATH DHAM	82439	POORE BEDUA	159537	PUREY NIHALI	249	323	109,820.00	76,874.00	32,946.00
32254	PRATAPGARH	BABA BELKHARNATH DHAM	82439	POORE BEDUA	159532	PUREY SUJAT	222	288	97,920.00	68,544.00	29,376.00
32255	PRATAPGARH	BABA BELKHARNATH DHAM	82441	PREMDHAR PATTI	159603	BAUDH PATTI	309	401	136,340.00	95,438.00	40,902.00
32256	PRATAPGARH	BABA BELKHARNATH DHAM	82441	PREMDHAR PATTI	159636	DEVALAHA	198	257	87,380.00	61,166.00	26,214.00

SNo.	District Name	Block Name	LGD Gram Panchayat	Gram Panchayat Name	LGD Village Code	Village Name	TOT_P_2011	Projected Population 2023	Total fund	SBM fund (70 %)	CFC (30%)
1	2	3	4	5	6	7	8	9	10	11	12
32257	PRATAPGARH	BABA BELKHARNATH DHAM	82441	PREMDHAR PATTI	159601	DUBE PATTI	674	875	297,500.00	208,250.00	89,250.00
32258	PRATAPGARH	BABA BELKHARNATH DHAM	82441	PREMDHAR PATTI	159601	PREMDHAR PATTI	674	875	297,500.00	208,250.00	89,250.00
32259	PRATAPGARH	BABA BELKHARNATH DHAM	82441	PREMDHAR PATTI	159637	PUREY DUKHAN	250	325	110,500.00	77,350.00	33,150.00
32260	PRATAPGARH	BABA BELKHARNATH DHAM	82441	PREMDHAR PATTI	159604	SIDHRI PATTI	392	509	173,060.00	121,142.00	51,918.00
32261	PRATAPGARH	BABA BELKHARNATH DHAM	82442	RAJAPUR MUFREED	159163	RAMPUR MUFARID	1120	1454	494,360.00	346,052.00	148,308.00
32262	PRATAPGARH	BABA BELKHARNATH DHAM	82445	RASOIYA	159635	CHHEETPUR	484	628	213,520.00	149,464.00	64,056.00
32263	PRATAPGARH	BABA BELKHARNATH DHAM	82445	RASOIYA	159609	DWARIKAPUR	406	527	179,180.00	125,426.00	53,754.00
32264	PRATAPGARH	BABA BELKHARNATH DHAM	82445	RASOIYA	159610	RASUIYA	1155	1500	510,000.00	357,000.00	153,000.00
32265	PRATAPGARH	BABA BELKHARNATH DHAM	82446	RASULHA	159341	BARARI	734	953	324,020.00	226,814.00	97,206.00
32266	PRATAPGARH	BABA BELKHARNATH DHAM	82446	RASULHA	159337	RASOOLHA	1253	1627	553,180.00	387,226.00	165,954.00
32267	PRATAPGARH	BABA BELKHARNATH DHAM	82448	SAANGA PATTI	159549	DUKHIYAPUR	268	348	118,320.00	82,824.00	35,496.00
32268	PRATAPGARH	BABA BELKHARNATH DHAM	82448	SAANGA PATTI	159548	KATHAR	175	227	77,180.00	54,026.00	23,154.00
32269	PRATAPGARH	BABA BELKHARNATH DHAM	82448	SAANGA PATTI	159540	MISARAU LI KALA	27	35	11,900.00	8,330.00	3,570.00
32270	PRATAPGARH	BABA BELKHARNATH DHAM	82448	SAANGA PATTI	159546	NANDAIPUR	739	960	326,400.00	228,480.00	97,920.00
32271	PRATAPGARH	BABA BELKHARNATH DHAM	82448	SAANGA PATTI	159538	PUREY GHANA	638	828	281,520.00	197,064.00	84,456.00
32272	PRATAPGARH	BABA BELKHARNATH DHAM	82448	SAANGA PATTI	159542	PUREY PAHAR	46	60	20,400.00	14,280.00	6,120.00
32273	PRATAPGARH	BABA BELKHARNATH DHAM	82448	SAANGA PATTI	159538	SANGA PATTI	638	828	281,520.00	197,064.00	84,456.00
32274	PRATAPGARH	BABA BELKHARNATH DHAM	82448	SAANGA PATTI	159539	SISAURA	497	645	219,300.00	153,510.00	65,790.00
32275	PRATAPGARH	BABA BELKHARNATH DHAM	269057	SARAIGANAI	159593	SARI GANI	1048	1361	462,740.00	323,918.00	138,822.00
32276	PRATAPGARH	BABA BELKHARNATH DHAM	269054	SARAYNANKAR	159606	SARAY NAKAR	1081	1404	477,360.00	334,152.00	143,208.00
32277	PRATAPGARH	BABA BELKHARNATH DHAM	82450	SAUNAH I	159527	LAGHHAMANPUR	546	709	241,060.00	168,742.00	72,318.00
32278	PRATAPGARH	BABA BELKHARNATH DHAM	82450	SAUNAH I	159521	SONAH I	1059	1375	467,500.00	327,250.00	140,250.00
32279	PRATAPGARH	BABA BELKHARNATH DHAM	82451	SHEKHPUR ATHGANVA	159555	SHEKHPUR ATHAGAVA	1284	1667	566,780.00	396,746.00	170,034.00
32280	PRATAPGARH	BABA BELKHARNATH DHAM	82456	UDAYA DEEH	903233	UDAYA DEEH	3373	4380	1,489,200.00	1,042,440.00	446,760.00
32281	PRATAPGARH	BABA BELKHARNATH DHAM	82457	VEERMAUVISHNUDUTT	159193	BIRAMAU MADHAU	435	565	192,100.00	134,470.00	57,630.00
32282	PRATAPGARH	BABA BELKHARNATH DHAM	82457	VEERMAUVISHNUDUTT	159202	BIRMAU BISHUN DATTA	877	1139	387,260.00	271,082.00	116,178.00
32283	PRATAPGARH	BABA BELKHARNATH DHAM	82457	VEERMAUVISHNUDUTT	159195	KARMAHI	559	726	246,840.00	172,788.00	74,052.00
32284	PRATAPGARH	BABA BELKHARNATH DHAM	82457	VEERMAUVISHNUDUTT	159197	LALDHAR PATTI	287	373	126,820.00	88,774.00	38,046.00
32285	PRATAPGARH	BABA BELKHARNATH DHAM	82457	VEERMAUVISHNUDUTT	159194	UPDHANPATTI	91	118	40,120.00	28,084.00	12,036.00
32286	PRATAPGARH	BABAGANJ	267937	ANNAWAN	158308	ANNAWAN	1069	1388	471,920.00	330,344.00	141,576.00
32287	PRATAPGARH	BABAGANJ	82463	ARUHARI	158275	ARUHARI	908	1179	400,860.00	280,602.00	120,258.00
32288	PRATAPGARH	BABAGANJ	82463	ARUHARI	158274	PAENDAPUR	430	558	189,720.00	132,804.00	56,916.00
32289	PRATAPGARH	BABAGANJ	82463	ARUHARI	158276	SRIPUR	320	415	141,100.00	98,770.00	42,330.00
32290	PRATAPGARH	BABAGANJ	82464	BABURAY JAHANPUR	158318	BABURAY JAHANPUR	756	982	333,880.00	233,716.00	100,164.00
32291	PRATAPGARH	BABAGANJ	82464	BABURAY JAHANPUR	158317	RAMPUR	554	719	244,460.00	171,122.00	73,338.00
32292	PRATAPGARH	BABAGANJ	82464	BABURAY JAHANPUR	158337	TIRCHA	1047	1359	462,060.00	323,442.00	138,618.00
32293	PRATAPGARH	BABAGANJ	82468	BAKOL	158219	BAKOL	562	730	248,200.00	173,740.00	74,460.00
32294	PRATAPGARH	BABAGANJ	82468	BAKOL	158217	KONDARKHAS	178	231	78,540.00	54,978.00	23,562.00
32295	PRATAPGARH	BABAGANJ	82468	BAKOL	158216	PURE CHAMELA	512	665	226,100.00	158,270.00	67,830.00
32296	PRATAPGARH	BABAGANJ	82468	BAKOL	158218	SARAY BHAWANISINGH	462	600	204,000.00	142,800.00	61,200.00
32297	PRATAPGARH	BABAGANJ	267929	BALLA	158338	BALLA	1099	1427	485,180.00	339,626.00	145,554.00
32298	PRATAPGARH	BABAGANJ	82471	BHARAT GARH	158244	BHARAT GARH	1188	1543	524,620.00	367,234.00	157,386.00

SNo.	District Name	Block Name	LGD Gram Panchayat	Gram Panchayat Name	LGD Village Code	Village Name	TOT_P_2011	Projected Population 2023	Total fund	SBM fund (70 %)	CFC (30%)
1	2	3	4	5	6	7	8	9	10	11	12
32299	PRATAPGARH	BABAGANJ	82471	BHARAT GARH	158242	FATTE SHAHPUR	532	691	234,940.00	164,458.00	70,482.00
32300	PRATAPGARH	BABAGANJ	82471	BHARAT GARH	158245	LOKAPUR	292	379	128,860.00	90,202.00	38,658.00
32301	PRATAPGARH	BABAGANJ	82471	BHARAT GARH	158243	PURE CHIRANJIV	343	445	151,300.00	105,910.00	45,390.00
32302	PRATAPGARH	BABAGANJ	82471	BHARAT GARH	158241	SARAY BHAWANI BAKSH	256	332	112,880.00	79,016.00	33,864.00
32303	PRATAPGARH	BABAGANJ	82473	BIDHASIN	158343	BIDHASIN	1202	1561	530,740.00	371,518.00	159,222.00
32304	PRATAPGARH	BABAGANJ	82473	BIDHASIN	158344	PUREPIR GULAM	458	595	202,300.00	141,610.00	60,690.00
32305	PRATAPGARH	BABAGANJ	82479	GISTHA	158322	GISTHA	891	1157	393,380.00	275,366.00	118,014.00
32306	PRATAPGARH	BABAGANJ	82479	GISTHA	158256	PANAH NAGAR	1193	1549	526,660.00	368,662.00	157,998.00
32307	PRATAPGARH	BABAGANJ	82479	GISTHA	158323	PURE DAYAL	237	308	104,720.00	73,304.00	31,416.00
32308	PRATAPGARH	BABAGANJ	82479	GISTHA	158324	PURE MANIRAM	328	426	144,840.00	101,388.00	43,452.00
32309	PRATAPGARH	BABAGANJ	82484	JAICHANDPUR	158319	JAICHANDPUR	1087	1411	479,740.00	335,818.00	143,922.00
32310	PRATAPGARH	BABAGANJ	82485	JALALPUR DIHWA	158339	JALALPUR DIHWA	1322	1716	583,440.00	408,408.00	175,032.00
32311	PRATAPGARH	BABAGANJ	267927	KAZIPUR KARAMHUSEN	158342	KAZIPUR KARAMHUSEN	1139	1479	502,860.00	352,002.00	150,858.00
32312	PRATAPGARH	BABAGANJ	82489	KHANWARI	158215	KHANWARI	1200	1558	529,720.00	370,804.00	158,916.00
32313	PRATAPGARH	BABAGANJ	82491	KONDAR KHURD	158234	KONDAR KHURD	1064	1382	469,880.00	328,916.00	140,964.00
32314	PRATAPGARH	BABAGANJ	82491	KONDAR KHURD	158233	SARAY NAIN KUWANRI	241	313	106,420.00	74,494.00	31,926.00
32315	PRATAPGARH	BABAGANJ	82491	KONDAR KHURD	158237	SARAY SUBHADRA	562	730	248,200.00	173,740.00	74,460.00
32316	PRATAPGARH	BABAGANJ	82494	MACHHEHA HARDOPATTI	158259	BHAIRAVPUR	1022	1327	451,180.00	315,826.00	135,354.00
32317	PRATAPGARH	BABAGANJ	82494	MACHHEHA HARDOPATTI	158261	KANHAIYAPUR	167	217	73,780.00	51,646.00	22,134.00
32318	PRATAPGARH	BABAGANJ	82494	MACHHEHA HARDOPATTI	158263	MACHHEHA HARDOPATTI	654	849	288,660.00	202,062.00	86,598.00
32319	PRATAPGARH	BABAGANJ	82494	MACHHEHA HARDOPATTI	158260	SHIVGARHTURI	568	737	250,580.00	175,406.00	75,174.00
32320	PRATAPGARH	BABAGANJ	82497	MALADHAR CHHATTA	158257	GOPAL PUR	958	1244	422,960.00	296,072.00	126,888.00
32321	PRATAPGARH	BABAGANJ	82497	MALADHAR CHHATTA	158277	MALADHAR CHHATTA	701	910	309,400.00	216,580.00	92,820.00
32322	PRATAPGARH	BABAGANJ	82497	MALADHAR CHHATTA	158278	SARAYSAT BHAMA GARIBI	420	545	185,300.00	129,710.00	55,590.00
32323	PRATAPGARH	BABAGANJ	82500	MOHAMMADPUR SOHAG	158314	BHAVDASPUR	485	630	214,200.00	149,940.00	64,260.00
32324	PRATAPGARH	BABAGANJ	82500	MOHAMMADPUR SOHAG	158316	MOHAMMADPUR SOHAG	1234	1602	544,680.00	381,276.00	163,404.00
32325	PRATAPGARH	BABAGANJ	267934	MURAINI	158239	MURAINI	1226	1592	541,280.00	378,896.00	162,384.00
32326	PRATAPGARH	BABAGANJ	82502	NEWADA KHURD	158252	KOTILABADI	146	190	64,600.00	45,220.00	19,380.00
32327	PRATAPGARH	BABAGANJ	82502	NEWADA KHURD	158249	NEWADA KHURD	769	998	339,320.00	237,524.00	101,796.00
32328	PRATAPGARH	BABAGANJ	82502	NEWADA KHURD	158253	NIRMAL KHURD	632	821	279,140.00	195,398.00	83,742.00
32329	PRATAPGARH	BABAGANJ	82502	NEWADA KHURD	158250	SANDA HARAKHPUR	791	1027	349,180.00	244,426.00	104,754.00
32330	PRATAPGARH	BABAGANJ	82504	PEENG	158240	PEENG	1213	1575	535,500.00	374,850.00	160,650.00
32331	PRATAPGARH	BABAGANJ	82507	PURE JHAU	158264	PURE HARKESH	938	1218	414,120.00	289,884.00	124,236.00
32332	PRATAPGARH	BABAGANJ	82507	PURE JHAU	158266	PURE JHAU	932	1210	411,400.00	287,980.00	123,420.00
32333	PRATAPGARH	BABAGANJ	82507	PURE JHAU	158258	PURERAMA	345	448	152,320.00	106,624.00	45,696.00
32334	PRATAPGARH	BABAGANJ	82507	PURE JHAU	158265	TIKAITIN PUR	436	566	192,440.00	134,708.00	57,732.00
32335	PRATAPGARH	BABAGANJ	82509	RAGHUBAR	158236	RAGHUBAR	1157	1502	510,680.00	357,476.00	153,204.00
32336	PRATAPGARH	BABAGANJ	82510	RAI PUR BHARKHI	158331	BALIHAMAU	558	725	246,500.00	172,550.00	73,950.00
32337	PRATAPGARH	BABAGANJ	82513	RAMAEEPUR	158229	BHITARI	245	318	108,120.00	75,684.00	32,436.00
32338	PRATAPGARH	BABAGANJ	82513	RAMAEEPUR	158222	GULAMIPUR	265	344	116,960.00	81,872.00	35,088.00
32339	PRATAPGARH	BABAGANJ	82513	RAMAEEPUR	158226	MURTAJAPUR	386	501	170,340.00	119,238.00	51,102.00
32340	PRATAPGARH	BABAGANJ	82513	RAMAEEPUR	158228	NAGAIYMAOO	1020	1324	450,160.00	315,112.00	135,048.00

SNo.	District Name	Block Name	LGD Gram Panchayat	Gram Panchayat Name	LGD Village Code	Village Name	TOT_P_2011	Projected Population 2023	Total fund	SBM fund (70 %)	CFC (30%)
1	2	3	4	5	6	7	8	9	10	11	12
32341	PRATAPGARH	BABAGANJ	82513	RAMAEEPUR	158227	RAMAEEPUR	572	743	252,620.00	176,834.00	75,786.00
32342	PRATAPGARH	BABAGANJ	82513	RAMAEEPUR	158230	SHIVPUR	337	438	148,920.00	104,244.00	44,676.00
32343	PRATAPGARH	BABAGANJ	82514	RAMNAGAR	158269	CHERAELALMAN	503	653	222,020.00	155,414.00	66,606.00
32344	PRATAPGARH	BABAGANJ	82514	RAMNAGAR	158270	RAMNAGAR	730	948	322,320.00	225,624.00	96,696.00
32345	PRATAPGARH	BABAGANJ	82514	RAMNAGAR	158268	REWTIRAM	451	586	199,240.00	139,468.00	59,772.00
32346	PRATAPGARH	BABAGANJ	267938	SAHEB ATERU	158235	PURE BASDEV	497	645	219,300.00	153,510.00	65,790.00
32347	PRATAPGARH	BABAGANJ	267938	SAHEB ATERU	158231	SAHEB ATERU	808	1049	356,660.00	249,662.00	106,998.00
32348	PRATAPGARH	BABAGANJ	82519	SARAYCHHATTA	158311	BEHLAMAE	598	776	263,840.00	184,688.00	79,152.00
32349	PRATAPGARH	BABAGANJ	82519	SARAYCHHATTA	158312	BHARDARPUR	382	496	168,640.00	118,048.00	50,592.00
32350	PRATAPGARH	BABAGANJ	82519	SARAYCHHATTA	158313	SARAYCHHATTA	1228	1594	541,960.00	379,372.00	162,588.00
32351	PRATAPGARH	BABAGANJ	82521	SARAYSWAMI	158309	SARAYSWAMI	1207	1567	532,780.00	372,946.00	159,834.00
32352	PRATAPGARH	BABAGANJ	267931	TANDA	158320	TANDA	1120	1454	494,360.00	346,052.00	148,308.00
32353	PRATAPGARH	BIHAR	82524	AIMA JATUPUR	158581	AIMA JATUPUR	940	1221	415,140.00	290,598.00	124,542.00
32354	PRATAPGARH	BIHAR	82524	AIMA JATUPUR	158582	DANDWA	621	806	274,040.00	191,828.00	82,212.00
32355	PRATAPGARH	BIHAR	82524	AIMA JATUPUR	158577	NAMDEOPUR	312	405	137,700.00	96,390.00	41,310.00
32356	PRATAPGARH	BIHAR	82527	BARBASPUR	158532	BARBASPUR	929	1206	410,040.00	287,028.00	123,012.00
32357	PRATAPGARH	BIHAR	82527	BARBASPUR	158533	GOGAURI	734	953	324,020.00	226,814.00	97,206.00
32358	PRATAPGARH	BIHAR	273964	CHHATAR	158541	CHHATAR	1174	1524	518,160.00	362,712.00	155,448.00
32359	PRATAPGARH	BIHAR	268192	DHAMAWA	158529	DHAMAWA	713	926	314,840.00	220,388.00	94,452.00
32360	PRATAPGARH	BIHAR	268192	DHAMAWA	158528	KASHIPUR	509	661	224,740.00	157,318.00	67,422.00
32361	PRATAPGARH	BIHAR	82542	DHARU PUR	158526	MAIDHAR	547	710	241,400.00	168,980.00	72,420.00
32362	PRATAPGARH	BIHAR	82542	DHARU PUR	158527	SHUKUL PUR	99	129	43,860.00	30,702.00	13,158.00
32363	PRATAPGARH	BIHAR	268184	GALGALI	158501	GALGALI	1078	1400	476,000.00	333,200.00	142,800.00
32364	PRATAPGARH	BIHAR	268161	HARIHARPUR	158495	HARIHARPUR	1064	1382	469,880.00	328,916.00	140,964.00
32365	PRATAPGARH	BIHAR	268161	HARIHARPUR	158494	PATTUPUR	289	375	127,500.00	89,250.00	38,250.00
32366	PRATAPGARH	BIHAR	268170	KHARGIPUR	158514	DEV VAR PUR	446	579	196,860.00	137,802.00	59,058.00
32367	PRATAPGARH	BIHAR	268170	KHARGIPUR	158515	KHARGIPUR	810	1052	357,680.00	250,376.00	107,304.00
32368	PRATAPGARH	BIHAR	268158	KHEMKARANPUR	158490	KHEMKARANPUR	845	1097	372,980.00	261,086.00	111,894.00
32369	PRATAPGARH	BIHAR	268158	KHEMKARANPUR	158481	SANSARIPUR	593	770	261,800.00	183,260.00	78,540.00
32370	PRATAPGARH	BIHAR	268203	MEERPUR BANOHI	158559	BARHAIPUR	584	758	257,720.00	180,404.00	77,316.00
32371	PRATAPGARH	BIHAR	268203	MEERPUR BANOHI	158558	MEERPUR BANOHI	825	1071	364,140.00	254,898.00	109,242.00
32372	PRATAPGARH	BIHAR	268168	NARANGPUR	158516	NARANGPUR	1212	1574	535,160.00	374,612.00	160,548.00
32373	PRATAPGARH	BIHAR	82573	RAYPUR	158506	ATTANAGAR	367	477	162,180.00	113,526.00	48,654.00
32374	PRATAPGARH	BIHAR	82573	RAYPUR	158504	JALALPURBARO	786	1021	347,140.00	242,998.00	104,142.00
32375	PRATAPGARH	BIHAR	82573	RAYPUR	158505	RAYPUR	1327	1723	585,820.00	410,074.00	175,746.00
32376	PRATAPGARH	BIHAR	82576	SAMASPUR DAMOO	158583	SAMASPUR DAMOO	1096	1423	483,820.00	338,674.00	145,146.00
32377	PRATAPGARH	BIHAR	82578	SARAYBABUIEN	158538	ATARSUIE	642	834	283,560.00	198,492.00	85,068.00
32378	PRATAPGARH	BIHAR	82578	SARAYBABUIEN	158539	MUJARHI	956	1241	421,940.00	295,358.00	126,582.00
32379	PRATAPGARH	BIHAR	82578	SARAYBABUIEN	158537	SARAYBABUIEN	973	1263	429,420.00	300,594.00	128,826.00
32380	PRATAPGARH	BIHAR	82581	SARI NAHAR	158555	SAROY JAYCHANDRA	762	989	336,260.00	235,382.00	100,878.00
32381	PRATAPGARH	BIHAR	82581	SARI NAHAR	158554	SAROY NAHAR	1248	1620	550,800.00	385,560.00	165,240.00
32382	PRATAPGARH	GAURA	82595	AMARI	159791	AMRAI	1181	1533	521,220.00	364,854.00	156,366.00

SNo.	District Name	Block Name	LGD Gram Panchayat	Gram Panchayat Name	LGD Village Code	Village Name	TOT_P_2011	Projected Population 2023	Total fund	SBM fund (70 %)	CFC (30%)
1	2	3	4	5	6	7	8	9	10	11	12
32383	PRATAPGARH	GAURA	82595	AMARI	159790	BASANT PATTI	570	740	251,600.00	176,120.00	75,480.00
32384	PRATAPGARH	GAURA	268690	ATRI	159848	ATRI	1147	1489	506,260.00	354,382.00	151,878.00
32385	PRATAPGARH	GAURA	268702	BABU PATTI	159774	BABU PATTI	1284	1667	566,780.00	396,746.00	170,034.00
32386	PRATAPGARH	GAURA	82597	BANVARPUR	159743	BIRAPUR	381	495	168,300.00	117,810.00	50,490.00
32387	PRATAPGARH	GAURA	82599	BASIRAHA	159811	BASIRAHA	1246	1618	550,120.00	385,084.00	165,036.00
32388	PRATAPGARH	GAURA	82599	BASIRAHA	159812	TARDEEH	211	274	93,160.00	65,212.00	27,948.00
32389	PRATAPGARH	GAURA	273996	BIRAIPUR	159843	BIRAIPUR	1043	1354	460,360.00	322,252.00	138,108.00
32390	PRATAPGARH	GAURA	82607	DASIYA BHANPUR	159757	DASIYA BHANPUR	923	1198	407,320.00	285,124.00	122,196.00
32391	PRATAPGARH	GAURA	82607	DASIYA BHANPUR	159757	NARSINGH GARH	923	1198	407,320.00	285,124.00	122,196.00
32392	PRATAPGARH	GAURA	268684	JAJAPUR	159840	JAJAPUR	1262	1639	557,260.00	390,082.00	167,178.00
32393	PRATAPGARH	GAURA	82621	KOTHHARA	159801	KOTHHARA	1284	1667	566,780.00	396,746.00	170,034.00
32394	PRATAPGARH	GAURA	82623	MAHOTHARI	159750	CHAUBEY PATTI	430	558	189,720.00	132,804.00	56,916.00
32395	PRATAPGARH	GAURA	82623	MAHOTHARI	159751	GOKULA	911	1183	402,220.00	281,554.00	120,666.00
32396	PRATAPGARH	GAURA	82623	MAHOTHARI	159754	MAHOTHARI	1278	1659	564,060.00	394,842.00	169,218.00
32397	PRATAPGARH	GAURA	82625	MEERPUR	159777	FATEHPUR DARIYAPUR	503	653	222,020.00	155,414.00	66,606.00
32398	PRATAPGARH	GAURA	82625	MEERPUR	159785	KHUSHAL GARH	831	1079	366,860.00	256,802.00	110,058.00
32399	PRATAPGARH	GAURA	82625	MEERPUR	159786	MEERPUR	1084	1407	478,380.00	334,866.00	143,514.00
32400	PRATAPGARH	GAURA	82625	MEERPUR	159778	RAIPUR	575	747	253,980.00	177,786.00	76,194.00
32401	PRATAPGARH	GAURA	82627	MOHAMMADPUR PALI	159822	ASHAH PUR	903	1172	398,480.00	278,936.00	119,544.00
32402	PRATAPGARH	GAURA	82627	MOHAMMADPUR PALI	159823	MOHAMMADPUR	1044	1356	461,040.00	322,728.00	138,312.00
32403	PRATAPGARH	GAURA	82627	MOHAMMADPUR PALI	159821	PALI	402	522	177,480.00	124,236.00	53,244.00
32404	PRATAPGARH	GAURA	82630	NARAINPUR KHURD	159813	NARAINPUR KHURD	1329	1726	586,840.00	410,788.00	176,052.00
32405	PRATAPGARH	GAURA	269024	PATAHTIYA KHURD	159804	PATHARIYA KHURD	1302	1691	574,940.00	402,458.00	172,482.00
32406	PRATAPGARH	GAURA	82636	PUREY BASAU	159779	NARI	978	1270	431,800.00	302,260.00	129,540.00
32407	PRATAPGARH	GAURA	82636	PUREY BASAU	159784	PUREY BASAU	787	1022	347,480.00	243,236.00	104,244.00
32408	PRATAPGARH	GAURA	82640	RAM NAGAR	159839	SRAMAN PUR	293	380	129,200.00	90,440.00	38,760.00
32409	PRATAPGARH	GAURA	268675	RISALGARH	159837	RISALGARH	775	1006	342,040.00	239,428.00	102,612.00
32410	PRATAPGARH	GAURA	268675	RISALGARH	159838	TIKAITA	606	787	267,580.00	187,306.00	80,274.00
32411	PRATAPGARH	GAURA	82649	SUJHA	159847	SUJHA	1208	1568	533,120.00	373,184.00	159,936.00
32412	PRATAPGARH	KALAKANKAR	82654	ABDUL WAHIDGANJ	158116	ABDUL WAHIDGANJ	1214	1576	535,840.00	375,088.00	160,752.00
32413	PRATAPGARH	KALAKANKAR	82666	BIJALIPURBANGARWA	158139	ABDULSAMADPUR	428	556	189,040.00	132,328.00	56,712.00
32414	PRATAPGARH	KALAKANKAR	82666	BIJALIPURBANGARWA	158142	BIJALIPUR BANGARWA	771	1001	340,340.00	238,238.00	102,102.00
32415	PRATAPGARH	KALAKANKAR	82666	BIJALIPURBANGARWA	158140	KANCHANPUR	580	753	256,020.00	179,214.00	76,806.00
32416	PRATAPGARH	KALAKANKAR	267553	CHANDAPUR	158125	CHANDAPUR	692	898	305,320.00	213,724.00	91,596.00
32417	PRATAPGARH	KALAKANKAR	267553	CHANDAPUR	158124	GOPALPUR	603	783	266,220.00	186,354.00	79,866.00
32418	PRATAPGARH	KALAKANKAR	267553	CHANDAPUR	158126	MAHMADPUR HARDO	296	384	130,560.00	91,392.00	39,168.00
32419	PRATAPGARH	KALAKANKAR	267553	CHANDAPUR	158127	MOHAN MATHURA	329	427	145,180.00	101,626.00	43,554.00
32420	PRATAPGARH	KALAKANKAR	267573	CHHINDAURA	158091	CHHINDAURA	1028	1335	453,900.00	317,730.00	136,170.00
32421	PRATAPGARH	KALAKANKAR	82671	HINAHUN	158160	SINDHAUL UPARAHAR	494	641	217,940.00	152,558.00	65,382.00
32422	PRATAPGARH	KALAKANKAR	82677	KANDAEE	158136	KANDAEE	997	1295	440,300.00	308,210.00	132,090.00
32423	PRATAPGARH	KALAKANKAR	82677	KANDAEE	158137	RAIPUR SAMASPUR	803	1043	354,620.00	248,234.00	106,386.00
32424	PRATAPGARH	KALAKANKAR	267568	KARAMGANJ	158174	KARAMGANJ	1203	1562	531,080.00	371,756.00	159,324.00

SNo.	District Name	Block Name	LGD Gram Panchayat	Gram Panchayat Name	LGD Village Code	Village Name	TOT_P_2011	Projected Population 2023	Total fund	SBM fund (70 %)	CFC (30%)
1	2	3	4	5	6	7	8	9	10	11	12
32425	PRATAPGARH	KALAKANKAR	82680	KHURUHUJI	158128	KHURUHUJI	1215	1578	536,520.00	375,564.00	160,956.00
32426	PRATAPGARH	KALAKANKAR	82682	KORALI	158089	BABULLAPUR	267	347	117,980.00	82,586.00	35,394.00
32427	PRATAPGARH	KALAKANKAR	82682	KORALI	158088	KORALI	1219	1583	538,220.00	376,754.00	161,466.00
32428	PRATAPGARH	KALAKANKAR	82686	MADHWAPUR	158110	KUTUBANPUR	390	506	172,040.00	120,428.00	51,612.00
32429	PRATAPGARH	KALAKANKAR	82686	MADHWAPUR	158105	MADHWAPUR	920	1195	406,300.00	284,410.00	121,890.00
32430	PRATAPGARH	KALAKANKAR	82686	MADHWAPUR	158109	SHEKHPUR HISAMPUR	301	391	132,940.00	93,058.00	39,882.00
32431	PRATAPGARH	KALAKANKAR	82689	MISIRPUR	158097	MISIRPUR	1002	1301	442,340.00	309,638.00	132,702.00
32432	PRATAPGARH	KALAKANKAR	82689	MISIRPUR	158098	SAIYAD YASINPUR	832	1080	367,200.00	257,040.00	110,160.00
32433	PRATAPGARH	KALAKANKAR	267555	MOHAMIDPUR	158179	MOHAMIDPUR	1028	1335	453,900.00	317,730.00	136,170.00
32434	PRATAPGARH	KALAKANKAR	82691	MURASSAPUR	158156	SONAMAU UPARHAR	696	904	307,360.00	215,152.00	92,208.00
32435	PRATAPGARH	KALAKANKAR	82702	SANGRAMPURUPARHAR	158166	KISHUNDASPUR	994	1291	438,940.00	307,258.00	131,682.00
32436	PRATAPGARH	KALAKANKAR	267550	SESHPUR DHANAPUR	158122	BABHANPUR PADAMPUR	133	173	58,820.00	41,174.00	17,646.00
32437	PRATAPGARH	KALAKANKAR	267550	SESHPUR DHANAPUR	158121	SESHPUR DHANAPUR	1002	1301	442,340.00	309,638.00	132,702.00
32438	PRATAPGARH	KALAKANKAR	82703	SHEKHPUR MOHAMMADPUR	158094	GAURI	645	837	284,580.00	199,206.00	85,374.00
32439	PRATAPGARH	KALAKANKAR	82703	SHEKHPUR MOHAMMADPUR	158090	SHEKHPUR MOHAMMADPUR	998	1296	440,640.00	308,448.00	132,192.00
32440	PRATAPGARH	KALAKANKAR	267558	SHESHPUR	158178	SHESHPUR	1127	1463	497,420.00	348,194.00	149,226.00
32441	PRATAPGARH	KUNDA	267609	ALUAMAE	158386	ALUAMAE	1331	1728	587,520.00	411,264.00	176,256.00
32442	PRATAPGARH	KUNDA	82721	BULAKIPUR	158372	BULAKIPUR	1233	1601	544,340.00	381,038.00	163,302.00
32443	PRATAPGARH	KUNDA	267595	DARIYAPUR	158450	DARIYAPUR	1008	1309	445,060.00	311,542.00	133,518.00
32444	PRATAPGARH	KUNDA	267605	JASALI	158376	ALLOPUR BUKHARI	451	586	199,240.00	139,468.00	59,772.00
32445	PRATAPGARH	KUNDA	267605	JASALI	158379	JASALI	640	831	282,540.00	197,778.00	84,762.00
32446	PRATAPGARH	KUNDA	267592	KASHIPUR MOHAN	158445	KASHIPUR MOHAN	1186	1540	523,600.00	366,520.00	157,080.00
32447	PRATAPGARH	KUNDA	82739	KATIAKHAIBERPUR	158470	DHEEMI	1039	1349	458,660.00	321,062.00	137,598.00
32448	PRATAPGARH	KUNDA	82740	KAZIPUR MAHARAJGANJ	158397	KAZIPUR MAHARAJGANJ	1189	1544	524,960.00	367,472.00	157,488.00
32449	PRATAPGARH	KUNDA	82740	KAZIPUR MAHARAJGANJ	158398	MAHAMADPUR BARAEE	913	1185	402,900.00	282,030.00	120,870.00
32450	PRATAPGARH	KUNDA	267602	KESHAVPUR	158353	KESHAVPUR	1189	1544	524,960.00	367,472.00	157,488.00
32451	PRATAPGARH	KUNDA	82741	KHAMSARA UPERHAR	158366	KURSINDA UPARHAR	795	1032	350,880.00	245,616.00	105,264.00
32452	PRATAPGARH	KUNDA	82745	LAUNDA	158354	LAUNDA	770	1000	340,000.00	238,000.00	102,000.00
32453	PRATAPGARH	KUNDA	82745	LAUNDA	158352	PUREMIYAN	579	752	255,680.00	178,976.00	76,704.00
32454	PRATAPGARH	KUNDA	82746	MAHEVA MOHANPUR	158441	MAHEVA MOHANPUR	1221	1585	538,900.00	377,230.00	161,670.00
32455	PRATAPGARH	KUNDA	82747	MAHRAJPUR	158448	HARISHANKER	640	831	282,540.00	197,778.00	84,762.00
32456	PRATAPGARH	KUNDA	82747	MAHRAJPUR	158444	KALYANPUR	239	310	105,400.00	73,780.00	31,620.00
32457	PRATAPGARH	KUNDA	82747	MAHRAJPUR	158443	MAHRAJPUR	1179	1531	520,540.00	364,378.00	156,162.00
32458	PRATAPGARH	KUNDA	267599	MAMAULI	158355	MAMAULI	1190	1545	525,300.00	367,710.00	157,590.00
32459	PRATAPGARH	KUNDA	267598	MISHRADAYALPUR	158442	MISHRADAYALPUR	1113	1445	491,300.00	343,910.00	147,390.00
32460	PRATAPGARH	KUNDA	82756	NARSINGHPUR	158463	NARSINGHPUR	958	1244	422,960.00	296,072.00	126,888.00
32461	PRATAPGARH	KUNDA	82756	NARSINGHPUR	158465	SHIVRAMPUR	670	870	295,800.00	207,060.00	88,740.00
32462	PRATAPGARH	KUNDA	82767	RANDHAULI	158377	RANDHAULI	1203	1562	531,080.00	371,756.00	159,324.00
32463	PRATAPGARH	KUNDA	82774	SAZA	158467	MADHUKERPUR	327	425	144,500.00	101,150.00	43,350.00
32464	PRATAPGARH	KUNDA	82774	SAZA	158468	SAZA	1296	1683	572,220.00	400,554.00	171,666.00
32465	PRATAPGARH	KUNDA	82775	SHAHPUR UPARHAR	158433	LAVASUKHDEOPUR	1197	1554	528,360.00	369,852.00	158,508.00
32466	PRATAPGARH	KUNDA	267603	SHERGARH	158400	SHERGARH	1312	1704	579,360.00	405,552.00	173,808.00

SNo.	District Name	Block Name	LGD Gram Panchayat	Gram Panchayat Name	LGD Village Code	Village Name	TOT_P_2011	Projected Population 2023	Total fund	SBM fund (70 %)	CFC (30%)
1	2	3	4	5	6	7	8	9	10	11	12
32467	PRATAPGARH	LAKSHAMANPUR	82783	ASHAPUR	158079	ASHAPUR	1131	1468	499,120.00	349,384.00	149,736.00
32468	PRATAPGARH	LAKSHAMANPUR	82785	BARAPUR BHIKH	158051	BARAPUR BHIKH	1084	1407	478,380.00	334,866.00	143,514.00
32469	PRATAPGARH	LAKSHAMANPUR	82785	BARAPUR BHIKH	158052	RAIPUR KHURD	745	967	328,780.00	230,146.00	98,634.00
32470	PRATAPGARH	LAKSHAMANPUR	82788	BOJHWA	157997	BOJHWA	1165	1513	514,420.00	360,094.00	154,326.00
32471	PRATAPGARH	LAKSHAMANPUR	82791	CHANDAPUR	158038	CHANDAPUR	919	1193	405,620.00	283,934.00	121,686.00
32472	PRATAPGARH	LAKSHAMANPUR	82791	CHANDAPUR	158039	RAGHUWAPUR	1060	1376	467,840.00	327,488.00	140,352.00
32473	PRATAPGARH	LAKSHAMANPUR	82793	DAULATPUR	158058	DAALATPUR	1229	1596	542,640.00	379,848.00	162,792.00
32474	PRATAPGARH	LAKSHAMANPUR	82793	DAULATPUR	158065	SONPUR	559	726	246,840.00	172,788.00	74,052.00
32475	PRATAPGARH	LAKSHAMANPUR	82795	DEWAPUR SAKLI	158069	DEWAPUR SAKLI	826	1072	364,480.00	255,136.00	109,344.00
32476	PRATAPGARH	LAKSHAMANPUR	82795	DEWAPUR SAKLI	158068	KARAMCHANDRAPUR	424	551	187,340.00	131,138.00	56,202.00
32477	PRATAPGARH	LAKSHAMANPUR	82795	DEWAPUR SAKLI	158070	SIRSA	899	1167	396,780.00	277,746.00	119,034.00
32478	PRATAPGARH	LAKSHAMANPUR	82803	GHURIPUR	157993	GHURIPUR	1256	1631	554,540.00	388,178.00	166,362.00
32479	PRATAPGARH	LAKSHAMANPUR	82803	GHURIPUR	157991	MISIRPUR	704	914	310,760.00	217,532.00	93,228.00
32480	PRATAPGARH	LAKSHAMANPUR	82803	GHURIPUR	157992	SAGARPUR	168	218	74,120.00	51,884.00	22,236.00
32481	PRATAPGARH	LAKSHAMANPUR	267070	HADIRAH	157976	HADIRAH	1134	1472	500,480.00	350,336.00	150,144.00
32482	PRATAPGARH	LAKSHAMANPUR	267070	HADIRAH	157981	RAHIMA KULI	363	471	160,140.00	112,098.00	48,042.00
32483	PRATAPGARH	LAKSHAMANPUR	82805	HARIHERPUR KAILHA	158022	BANKATI	331	430	146,200.00	102,340.00	43,860.00
32484	PRATAPGARH	LAKSHAMANPUR	82805	HARIHERPUR KAILHA	158021	HARIHERPUR KAILHA	1166	1514	514,760.00	360,332.00	154,428.00
32485	PRATAPGARH	LAKSHAMANPUR	82805	HARIHERPUR KAILHA	158023	PATI	378	491	166,940.00	116,858.00	50,082.00
32486	PRATAPGARH	LAKSHAMANPUR	82811	KOTYA NEWADA	157999	KOTYA NEWADA	1321	1715	583,100.00	408,170.00	174,930.00
32487	PRATAPGARH	LAKSHAMANPUR	82813	LAXMANPUR	158045	LAXMANPUR	476	618	210,120.00	147,084.00	63,036.00
32488	PRATAPGARH	LAKSHAMANPUR	82813	LAXMANPUR	158047	PADNATHPUR	636	826	280,840.00	196,588.00	84,252.00
32489	PRATAPGARH	LAKSHAMANPUR	82813	LAXMANPUR	158048	PURE GULAB RAI	798	1036	352,240.00	246,568.00	105,672.00
32490	PRATAPGARH	LAKSHAMANPUR	267076	MAHESHPUR	157998	MAHESHPUR	1003	1302	442,680.00	309,876.00	132,804.00
32491	PRATAPGARH	LAKSHAMANPUR	82815	MAJHWARA	158050	MAJHWARA	1280	1662	565,080.00	395,556.00	169,524.00
32492	PRATAPGARH	LAKSHAMANPUR	82817	NAUBASTA	158064	DIHHARDO	268	348	118,320.00	82,824.00	35,496.00
32493	PRATAPGARH	LAKSHAMANPUR	267062	PURE BIRBAL	157988	PURE BIRBAL	1067	1385	470,900.00	329,630.00	141,270.00
32494	PRATAPGARH	LAKSHAMANPUR	82822	RABATPUR	158071	AINTHI	306	397	134,980.00	94,486.00	40,494.00
32495	PRATAPGARH	LAKSHAMANPUR	82822	RABATPUR	158073	BIBIPUR	557	723	245,820.00	172,074.00	73,746.00
32496	PRATAPGARH	LAKSHAMANPUR	82822	RABATPUR	158072	HASANPUR	941	1222	415,480.00	290,836.00	124,644.00
32497	PRATAPGARH	LAKSHAMANPUR	82822	RABATPUR	158074	RABATPUR	478	621	211,140.00	147,798.00	63,342.00
32498	PRATAPGARH	LAKSHAMANPUR	82823	RAMPUR	158081	BHIKHAMPUR	518	673	228,820.00	160,174.00	68,646.00
32499	PRATAPGARH	LAKSHAMANPUR	82823	RAMPUR	158080	KALHWARI	752	976	331,840.00	232,288.00	99,552.00
32500	PRATAPGARH	LAKSHAMANPUR	82823	RAMPUR	158077	RAMPUR	391	508	172,720.00	120,904.00	51,816.00
32501	PRATAPGARH	LAKSHAMANPUR	82824	RAMPUR BHERIYANI	158037	RAMPUR BHERIYANI	1247	1619	550,460.00	385,322.00	165,138.00
32502	PRATAPGARH	LAKSHAMANPUR	82825	RAMPUR KHAJOOR	158007	RAMPUR KHAJOOR	542	704	239,360.00	167,552.00	71,808.00
32503	PRATAPGARH	LAKSHAMANPUR	82825	RAMPUR KHAJOOR	158008	SARBAJPUR	1313	1705	579,700.00	405,790.00	173,910.00
32504	PRATAPGARH	LAKSHAMANPUR	267045	SARAI DASU	158084	GOSAINPUR	336	436	148,240.00	103,768.00	44,472.00
32505	PRATAPGARH	LAKSHAMANPUR	267045	SARAI DASU	158085	HINDUPUR	139	180	61,200.00	42,840.00	18,360.00
32506	PRATAPGARH	LAKSHAMANPUR	267045	SARAI DASU	158083	SARAI DASU	461	599	203,660.00	142,562.00	61,098.00
32507	PRATAPGARH	LAKSHAMANPUR	267045	SARAI DASU	158082	TARAPUR	210	273	92,820.00	64,974.00	27,846.00
32508	PRATAPGARH	LAKSHAMANPUR	267089	SARAI MAKAI	158049	SARAI MAKAI	1318	1711	581,740.00	407,218.00	174,522.00

SNo.	District Name	Block Name	LGD Gram Panchayat	Gram Panchayat Name	LGD Village Code	Village Name	TOT_P_2011	Projected Population 2023	Total fund	SBM fund (70 %)	CFC (30%)
1	2	3	4	5	6	7	8	9	10	11	12
32509	PRATAPGARH	LAKSHAMANPUR	82830	SARIYAPUR	158062	SARIYAPUR	936	1215	413,100.00	289,170.00	123,930.00
32510	PRATAPGARH	LAKSHAMANPUR	82830	SARIYAPUR	158061	SHAHPUR	524	680	231,200.00	161,840.00	69,360.00
32511	PRATAPGARH	LAKSHAMANPUR	82833	SONDWA DUBAN	157985	MATTUPUR BHOJI	464	602	204,680.00	143,276.00	61,404.00
32512	PRATAPGARH	LAKSHAMANPUR	82833	SONDWA DUBAN	157983	SANDWA SOMBANSIAN	1056	1371	466,140.00	326,298.00	139,842.00
32513	PRATAPGARH	LAKSHAMANPUR	82833	SONDWA DUBAN	157984	SONDWA DUBAN	790	1026	348,840.00	244,188.00	104,652.00
32514	PRATAPGARH	LAKSHAMANPUR	82835	TILAURI	157978	NAGAPUR	616	800	272,000.00	190,400.00	81,600.00
32515	PRATAPGARH	LAKSHAMANPUR	82835	TILAURI	157977	SHAKUHABAD	983	1276	433,840.00	303,688.00	130,152.00
32516	PRATAPGARH	LAKSHAMANPUR	82835	TILAURI	157979	TILAURI	902	1171	398,140.00	278,698.00	119,442.00
32517	PRATAPGARH	LAKSHAMANPUR	82837	UDAPUR	158086	UDAPUR	1074	1394	473,960.00	331,772.00	142,188.00
32518	PRATAPGARH	LAKSHAMANPUR	270505	UMARPUR	158078	UMARPUR	1195	1552	527,680.00	369,376.00	158,304.00
32519	PRATAPGARH	LALGANJ	82841	ARJUNPUR	157772	ARJUNPUR	990	1285	436,900.00	305,830.00	131,070.00
32520	PRATAPGARH	LALGANJ	82841	ARJUNPUR	157773	DEWAPUR	544	706	240,040.00	168,028.00	72,012.00
32521	PRATAPGARH	LALGANJ	82841	ARJUNPUR	157771	LAKHANSENPUR	410	532	180,880.00	126,616.00	54,264.00
32522	PRATAPGARH	LALGANJ	267472	ASAYNA PUR	157792	ASAINA PUR	1131	1468	499,120.00	349,384.00	149,736.00
32523	PRATAPGARH	LALGANJ	267470	BACHHWAL	157783	BACHHWAL	1313	1705	579,700.00	405,790.00	173,910.00
32524	PRATAPGARH	LALGANJ	82849	BHAVRAM BOJHI	157834	BHAVRAM BOJHI	844	1096	372,640.00	260,848.00	111,792.00
32525	PRATAPGARH	LALGANJ	82849	BHAVRAM BOJHI	157835	PURE DINANATH	462	600	204,000.00	142,800.00	61,200.00
32526	PRATAPGARH	LALGANJ	82849	BHAVRAM BOJHI	157837	PURE PAULHA	244	317	107,780.00	75,446.00	32,334.00
32527	PRATAPGARH	LALGANJ	82850	BHEMAURA	157827	BHEMAURA	866	1124	382,160.00	267,512.00	114,648.00
32528	PRATAPGARH	LALGANJ	82850	BHEMAURA	157816	KESHVPUR	787	1022	347,480.00	243,236.00	104,244.00
32529	PRATAPGARH	LALGANJ	82850	BHEMAURA	157815	SARAIBARMATI	239	310	105,400.00	73,780.00	31,620.00
32530	PRATAPGARH	LALGANJ	82854	DEWAPUR	157809	DEWAPUR	1229	1596	542,640.00	379,848.00	162,792.00
32531	PRATAPGARH	LALGANJ	82854	DEWAPUR	157811	SARAI BAGMANI	982	1275	433,500.00	303,450.00	130,050.00
32532	PRATAPGARH	LALGANJ	82856	ETAILA	157849	ETAILA	912	1184	402,560.00	281,792.00	120,768.00
32533	PRATAPGARH	LALGANJ	82856	ETAILA	157850	PURE NOTI	1035	1344	456,960.00	319,872.00	137,088.00
32534	PRATAPGARH	LALGANJ	82859	HULASGARH	157854	HULASGARH	1060	1376	467,840.00	327,488.00	140,352.00
32535	PRATAPGARH	LALGANJ	82859	HULASGARH	157818	PURE ROHANI	486	631	214,540.00	150,178.00	64,362.00
32536	PRATAPGARH	LALGANJ	270547	KALAPUR	157768	KALAPUR	1257	1632	554,880.00	388,416.00	166,464.00
32537	PRATAPGARH	LALGANJ	82864	KHAJURI	157812	KHAJURI	1030	1337	454,580.00	318,206.00	136,374.00
32538	PRATAPGARH	LALGANJ	267413	LALUPUR	157830	LALUPUR	1097	1424	484,160.00	338,912.00	145,248.00
32539	PRATAPGARH	LALGANJ	267413	LALUPUR	157831	PURE MATHA	674	875	297,500.00	208,250.00	89,250.00
32540	PRATAPGARH	LALGANJ	82870	MADIPUR	157851	BAIJALPUR	459	596	202,640.00	141,848.00	60,792.00
32541	PRATAPGARH	LALGANJ	82870	MADIPUR	157852	BANKATI	521	676	229,840.00	160,888.00	68,952.00
32542	PRATAPGARH	LALGANJ	82870	MADIPUR	157853	MADIPUR	455	591	200,940.00	140,658.00	60,282.00
32543	PRATAPGARH	LALGANJ	82870	MADIPUR	157848	PUREDHRAM TULAI	291	378	128,520.00	89,964.00	38,556.00
32544	PRATAPGARH	LALGANJ	82870	MADIPUR	157847	PURENANDAN	294	382	129,880.00	90,916.00	38,964.00
32545	PRATAPGARH	LALGANJ	82872	MISHRAINPUR	157833	KHEMSARI	923	1198	407,320.00	285,124.00	122,196.00
32546	PRATAPGARH	LALGANJ	82872	MISHRAINPUR	157796	MAHIMAPUR KHAS	866	1124	382,160.00	267,512.00	114,648.00
32547	PRATAPGARH	LALGANJ	82872	MISHRAINPUR	157797	MISHRAINPUR	989	1284	436,560.00	305,592.00	130,968.00
32548	PRATAPGARH	LALGANJ	267467	PANDARI	157800	PANDARI	1278	1659	564,060.00	394,842.00	169,218.00
32549	PRATAPGARH	LALGANJ	269126	PARASPUR	157844	PARASPUR	1109	1440	489,600.00	342,720.00	146,880.00
32550	PRATAPGARH	LALGANJ	82877	PURE ICHHARAM	157807	KATRA SANGRAMSINGH	638	828	281,520.00	197,064.00	84,456.00

SNo.	District Name	Block Name	LGD Gram Panchayat	Gram Panchayat Name	LGD Village Code	Village Name	TOT_P_2011	Projected Population 2023	Total fund	SBM fund (70 %)	CFC (30%)
1	2	3	4	5	6	7	8	9	10	11	12
32551	PRATAPGARH	LALGANJ	82877	PURE ICHHARAM	157804	KAVRA	153	199	67,660.00	47,362.00	20,298.00
32552	PRATAPGARH	LALGANJ	82877	PURE ICHHARAM	157806	PURE ICHHARAM	961	1248	424,320.00	297,024.00	127,296.00
32553	PRATAPGARH	LALGANJ	82878	PURE ROOP	157971	HARSH PUR	644	836	284,240.00	198,968.00	85,272.00
32554	PRATAPGARH	LALGANJ	82878	PURE ROOP	157970	KIRTIPUR	484	628	213,520.00	149,464.00	64,056.00
32555	PRATAPGARH	LALGANJ	82878	PURE ROOP	157972	PURE ROOP	534	693	235,620.00	164,934.00	70,686.00
32556	PRATAPGARH	LALGANJ	82878	PURE ROOP	157968	RIDHI	208	270	91,800.00	64,260.00	27,540.00
32557	PRATAPGARH	LALGANJ	82881	RAMGARH RAILA	157832	RAMGARH RAILA	1266	1644	558,960.00	391,272.00	167,688.00
32558	PRATAPGARH	LALGANJ	269132	RAMGARH KHAS	157856	RAMGARH KHAS	647	840	285,600.00	199,920.00	85,680.00
32559	PRATAPGARH	LALGANJ	269132	RAMGARH KHAS	157855	SHIVGARH MITAE	357	464	157,760.00	110,432.00	47,328.00
32560	PRATAPGARH	LALGANJ	82883	ROHARA	157767	ROHARA	904	1174	399,160.00	279,412.00	119,748.00
32561	PRATAPGARH	LALGANJ	82883	ROHARA	157779	SOHAGPUR	507	658	223,720.00	156,604.00	67,116.00
32562	PRATAPGARH	LALGANJ	267465	SARAI NARYANSINGH	157818	PURE KEVAL	486	631	214,540.00	150,178.00	64,362.00
32563	PRATAPGARH	LALGANJ	267465	SARAI NARYANSINGH	157819	SARAI NARYANSINGH	582	756	257,040.00	179,928.00	77,112.00
32564	PRATAPGARH	LALGANJ	82862	SARAI RAIJOO	157817	SARAI RAIJOO	1218	1581	537,540.00	376,278.00	161,262.00
32565	PRATAPGARH	LALGANJ	267461	UDHARANPUR	157789	UDHARANPUR	1061	1378	468,520.00	327,964.00	140,556.00
32566	PRATAPGARH	MAGRAURA	270195	BAHUPUR	159139	BAHUPUR	1233	1601	544,340.00	381,038.00	163,302.00
32567	PRATAPGARH	MAGRAURA	82901	BHAUSIA	159068	BHAUSIYA	666	865	294,100.00	205,870.00	88,230.00
32568	PRATAPGARH	MAGRAURA	82901	BHAUSIA	159067	ESIPUR	574	745	253,300.00	177,310.00	75,990.00
32569	PRATAPGARH	MAGRAURA	82901	BHAUSIA	159069	PURE MUSAI	473	614	208,760.00	146,132.00	62,628.00
32570	PRATAPGARH	MAGRAURA	82903	BHEDPUR	159136	BHAIDPUR	797	1035	351,900.00	246,330.00	105,570.00
32571	PRATAPGARH	MAGRAURA	82903	BHEDPUR	159134	NADI	969	1258	427,720.00	299,404.00	128,316.00
32572	PRATAPGARH	MAGRAURA	82904	BHIWANI	159131	BHEVANI	1143	1484	504,560.00	353,192.00	151,368.00
32573	PRATAPGARH	MAGRAURA	82905	BOGHI	159085	BOJHI	1074	1394	473,960.00	331,772.00	142,188.00
32574	PRATAPGARH	MAGRAURA	82905	BOGHI	159086	GHORKATA	46	60	20,400.00	14,280.00	6,120.00
32575	PRATAPGARH	MAGRAURA	82905	BOGHI	159083	TAKATHAIYA	307	399	135,660.00	94,962.00	40,698.00
32576	PRATAPGARH	MAGRAURA	82908	CHAUMARI	159129	CHANDAPUR	651	845	287,300.00	201,110.00	86,190.00
32577	PRATAPGARH	MAGRAURA	82908	CHAUMARI	159124	CHAUMARI	1028	1335	453,900.00	317,730.00	136,170.00
32578	PRATAPGARH	MAGRAURA	82908	CHAUMARI	159128	PENDRA	641	832	282,880.00	198,016.00	84,864.00
32579	PRATAPGARH	MAGRAURA	82910	DEHRI DEEGAR	159144	BIGA	539	700	238,000.00	166,600.00	71,400.00
32580	PRATAPGARH	MAGRAURA	82910	DEHRI DEEGAR	159142	DEHARI	312	405	137,700.00	96,390.00	41,310.00
32581	PRATAPGARH	MAGRAURA	82910	DEHRI DEEGAR	159143	NAVALPUR	386	501	170,340.00	119,238.00	51,102.00
32582	PRATAPGARH	MAGRAURA	82910	DEHRI DEEGAR	159141	TIGURI	752	976	331,840.00	232,288.00	99,552.00
32583	PRATAPGARH	MAGRAURA	82913	ETHWA	159160	ITAVA	1241	1611	547,740.00	383,418.00	164,322.00
32584	PRATAPGARH	MAGRAURA	82913	ETHWA	159145	KAPA HISSA II	579	752	255,680.00	178,976.00	76,704.00
32585	PRATAPGARH	MAGRAURA	82913	ETHWA	159146	RAM PUR KAPA	566	735	249,900.00	174,930.00	74,970.00
32586	PRATAPGARH	MAGRAURA	82915	GANGHATI	159088	GANGEHATI	1253	1627	553,180.00	387,226.00	165,954.00
32587	PRATAPGARH	MAGRAURA	266902	HARDOI	159118	HARDOI	1170	1519	516,460.00	361,522.00	154,938.00
32588	PRATAPGARH	MAGRAURA	82916	HATHSARA	159023	HATHSARA BABURAHA	1160	1506	512,040.00	358,428.00	153,612.00
32589	PRATAPGARH	MAGRAURA	82916	HATHSARA	159013	LAKHANAMAU	253	328	111,520.00	78,064.00	33,456.00
32590	PRATAPGARH	MAGRAURA	82916	HATHSARA	159015	MANGAPUR	1012	1314	446,760.00	312,732.00	134,028.00
32591	PRATAPGARH	MAGRAURA	82916	HATHSARA	159016	SALAB SUKALI	231	300	102,000.00	71,400.00	30,600.00
32592	PRATAPGARH	MAGRAURA	82916	HATHSARA	159022	UDHA	98	127	43,180.00	30,226.00	12,954.00

SNo.	District Name	Block Name	LGD Gram Panchayat	Gram Panchayat Name	LGD Village Code	Village Name	TOT_P_2011	Projected Population 2023	Total fund	SBM fund (70 %)	CFC (30%)
1	2	3	4	5	6	7	8	9	10	11	12
32593	PRATAPGARH	MAGRAURA	82926	MADURA RANIGANJ	159054	BANSUPUR	833	1082	367,880.00	257,516.00	110,364.00
32594	PRATAPGARH	MAGRAURA	82928	MALAANK	159012	CHANDRA BHAN PUR	478	621	211,140.00	147,798.00	63,342.00
32595	PRATAPGARH	MAGRAURA	82928	MALAANK	159020	GANGA PUR	779	1011	343,740.00	240,618.00	103,122.00
32596	PRATAPGARH	MAGRAURA	82928	MALAANK	159009	MALAK	929	1206	410,040.00	287,028.00	123,012.00
32597	PRATAPGARH	MAGRAURA	82928	MALAANK	159014	PITHA PUR	710	922	313,480.00	219,436.00	94,044.00
32598	PRATAPGARH	MAGRAURA	82930	NARAYANPUR	159148	CHAUBEPUR	215	279	94,860.00	66,402.00	28,458.00
32599	PRATAPGARH	MAGRAURA	82930	NARAYANPUR	159149	MEHADUA	331	430	146,200.00	102,340.00	43,860.00
32600	PRATAPGARH	MAGRAURA	82930	NARAYANPUR	159147	NARAYANPUR	1170	1519	516,460.00	361,522.00	154,938.00
32601	PRATAPGARH	MAGRAURA	266883	NEVRA	159090	KASTURI PIR	414	538	182,920.00	128,044.00	54,876.00
32602	PRATAPGARH	MAGRAURA	266883	NEVRA	159089	NEWARA	1014	1317	447,780.00	313,446.00	134,334.00
32603	PRATAPGARH	MAGRAURA	82932	PADUMPUR	159018	PADUM PUR	1296	1683	572,220.00	400,554.00	171,666.00
32604	PRATAPGARH	MAGRAURA	82932	PADUMPUR	159017	UMAR PUR	556	722	245,480.00	171,836.00	73,644.00
32605	PRATAPGARH	MAGRAURA	82934	PARSANDA	159117	BHANTIKALA`	695	902	306,680.00	214,676.00	92,004.00
32606	PRATAPGARH	MAGRAURA	82934	PARSANDA	159122	DOMANPUR	380	493	167,620.00	117,334.00	50,286.00
32607	PRATAPGARH	MAGRAURA	82934	PARSANDA	159116	PARSANDA	922	1197	406,980.00	284,886.00	122,094.00
32608	PRATAPGARH	MAGRAURA	271683	PARSUPUR	159091	LAHURI BHAJITHI	262	340	115,600.00	80,920.00	34,680.00
32609	PRATAPGARH	MAGRAURA	271683	PARSUPUR	159092	PARSUPUR	1222	1587	539,580.00	377,706.00	161,874.00
32610	PRATAPGARH	MAGRAURA	82936	POORE MANIKANTH	159037	DHANIPUR	423	549	186,660.00	130,662.00	55,998.00
32611	PRATAPGARH	MAGRAURA	82936	POORE MANIKANTH	159030	GENDUPATTI	109	142	48,280.00	33,796.00	14,484.00
32612	PRATAPGARH	MAGRAURA	82936	POORE MANIKANTH	159036	PURE CHHAMA	343	445	151,300.00	105,910.00	45,390.00
32613	PRATAPGARH	MAGRAURA	82936	POORE MANIKANTH	159038	PURE MANIKANTH	909	1180	401,200.00	280,840.00	120,360.00
32614	PRATAPGARH	MAGRAURA	82936	POORE MANIKANTH	159029	SHOBHIPUR	308	400	136,000.00	95,200.00	40,800.00
32615	PRATAPGARH	MAGRAURA	270502	POOREBHIKHA	159137	PURE BHIKHA	1293	1679	570,860.00	399,602.00	171,258.00
32616	PRATAPGARH	MAGRAURA	82511	RAIGARH	159140	RATHVAT	832	1080	367,200.00	257,040.00	110,160.00
32617	PRATAPGARH	MAGRAURA	82942	SARAULEE	159052	SONBARSA	559	726	246,840.00	172,788.00	74,052.00
32618	PRATAPGARH	MAGRAURA	82948	SHANKARPUR	159048	BANDAN PATTI	49	64	21,760.00	15,232.00	6,528.00
32619	PRATAPGARH	MAGRAURA	82948	SHANKARPUR	159060	BHATI	235	305	103,700.00	72,590.00	31,110.00
32620	PRATAPGARH	MAGRAURA	82948	SHANKARPUR	159058	PURE DAYAL	267	347	117,980.00	82,586.00	35,394.00
32621	PRATAPGARH	MAGRAURA	82948	SHANKARPUR	159057	SHANKARPUR	597	775	263,500.00	184,450.00	79,050.00
32622	PRATAPGARH	MAGRAURA	82949	SHESHPUR AADHARGANJ	159121	BAHAUDDINPUR	233	303	103,020.00	72,114.00	30,906.00
32623	PRATAPGARH	MAGRAURA	82949	SHESHPUR AADHARGANJ	159126	GOTHAHA	327	425	144,500.00	101,150.00	43,350.00
32624	PRATAPGARH	MAGRAURA	82949	SHESHPUR AADHARGANJ	159123	PURE KISHUNGIR	634	823	279,820.00	195,874.00	83,946.00
32625	PRATAPGARH	MAGRAURA	82949	SHESHPUR AADHARGANJ	159125	SHESHAPUR ADHARGANJ	941	1222	415,480.00	290,836.00	124,644.00
32626	PRATAPGARH	MAGRAURA	82950	SHIVPUR KHURD	159033	DUBE PATTI RAGHUBAR	195	253	86,020.00	60,214.00	25,806.00
32627	PRATAPGARH	MAGRAURA	82950	SHIVPUR KHURD	159031	PURE UDYRAM	296	384	130,560.00	91,392.00	39,168.00
32628	PRATAPGARH	MAGRAURA	82950	SHIVPUR KHURD	159032	SHIVPUR KHURD KALA	944	1226	416,840.00	291,788.00	125,052.00
32629	PRATAPGARH	MAGRAURA	82952	SOORYAGARH JAGANNATH	159075	PURE BASAI	296	384	130,560.00	91,392.00	39,168.00
32630	PRATAPGARH	MAGRAURA	82952	SOORYAGARH JAGANNATH	159076	PURE CHIRANJIVA	195	253	86,020.00	60,214.00	25,806.00
32631	PRATAPGARH	MAGRAURA	82952	SOORYAGARH JAGANNATH	159078	PURE KOLAHAL	534	693	235,620.00	164,934.00	70,686.00
32632	PRATAPGARH	MAGRAURA	82952	SOORYAGARH JAGANNATH	159073	PURE KUMAR	366	475	161,500.00	113,050.00	48,450.00
32633	PRATAPGARH	MAGRAURA	82952	SOORYAGARH JAGANNATH	159080	SIYARAWASI	186	242	82,280.00	57,596.00	24,684.00
32634	PRATAPGARH	MAGRAURA	82952	SOORYAGARH JAGANNATH	159077	SURAJGARH JAGANNATH	915	1188	403,920.00	282,744.00	121,176.00

SNo.	District Name	Block Name	LGD Gram Panchayat	Gram Panchayat Name	LGD Village Code	Village Name	TOT_P_2011	Projected Population 2023	Total fund	SBM fund (70 %)	CFC (30%)
1	2	3	4	5	6	7	8	9	10	11	12
32635	PRATAPGARH	MAGRAURA	271680	USKA	159066	USAKA	1213	1575	535,500.00	374,850.00	160,650.00
32636	PRATAPGARH	MANDHATA	82960	BAHRAPUR	158925	BAHRAPUR	940	1221	415,140.00	290,598.00	124,542.00
32637	PRATAPGARH	MANDHATA	82960	BAHRAPUR	158924	SUBARNI	894	1161	394,740.00	276,318.00	118,422.00
32638	PRATAPGARH	MANDHATA	268432	BAIHA	158989	BAIHA	1026	1332	452,880.00	317,016.00	135,864.00
32639	PRATAPGARH	MANDHATA	82961	BALAPUR	158847	KHURDAHA	787	1022	347,480.00	243,236.00	104,244.00
32640	PRATAPGARH	MANDHATA	268437	BARSANDA	159581	BARSANDA	1011	1313	446,420.00	312,494.00	133,926.00
32641	PRATAPGARH	MANDHATA	82967	BHAGWANPUR MUFRID	159587	BHAGWANPUR MUFRID	1131	1468	499,120.00	349,384.00	149,736.00
32642	PRATAPGARH	MANDHATA	0	BHARATPUR BUAPUR	158918	KHANIPUR	559	726	246,840.00	172,788.00	74,052.00
32643	PRATAPGARH	MANDHATA	82969	BHAWALPUR	158907	BHAWALPUR	902	1171	398,140.00	278,698.00	119,442.00
32644	PRATAPGARH	MANDHATA	82969	BHAWALPUR	158903	GALHANPUR	534	693	235,620.00	164,934.00	70,686.00
32645	PRATAPGARH	MANDHATA	82969	BHAWALPUR	158908	MADRA	482	626	212,840.00	148,988.00	63,852.00
32646	PRATAPGARH	MANDHATA	82970	BOJHI	158887	BOJHI	427	554	188,360.00	131,852.00	56,508.00
32647	PRATAPGARH	MANDHATA	82970	BOJHI	158888	IBRAHIMPUR	134	174	59,160.00	41,412.00	17,748.00
32648	PRATAPGARH	MANDHATA	82970	BOJHI	158892	PURE KHARAG RAI	593	770	261,800.00	183,260.00	78,540.00
32649	PRATAPGARH	MANDHATA	82973	CHANDPUR	158875	CHANDPUR	1160	1506	512,040.00	358,428.00	153,612.00
32650	PRATAPGARH	MANDHATA	82973	CHANDPUR	158877	PURE DHAR MANGAL	436	566	192,440.00	134,708.00	57,732.00
32651	PRATAPGARH	MANDHATA	82973	CHANDPUR	158874	PURE GOSAI	613	796	270,640.00	189,448.00	81,192.00
32652	PRATAPGARH	MANDHATA	82973	CHANDPUR	158876	RATTIPUR	488	634	215,560.00	150,892.00	64,668.00
32653	PRATAPGARH	MANDHATA	82976	DHARMPUR	158980	DHARAMPUR	1794	2329	791,860.00	554,302.00	237,558.00
32654	PRATAPGARH	MANDHATA	82982	GHATAMPUR	158867	JALALPUR	371	482	163,880.00	114,716.00	49,164.00
32655	PRATAPGARH	MANDHATA	268411	GOPALAPUR	158842	GOPALAPUR	1104	1433	487,220.00	341,054.00	146,166.00
32656	PRATAPGARH	MANDHATA	82983	GUDARU	158985	AOSA	479	622	211,480.00	148,036.00	63,444.00
32657	PRATAPGARH	MANDHATA	82983	GUDARU	158988	GUDARU	846	1098	373,320.00	261,324.00	111,996.00
32658	PRATAPGARH	MANDHATA	82983	GUDARU	158986	PALHAN	506	657	223,380.00	156,366.00	67,014.00
32659	PRATAPGARH	MANDHATA	268379	HALAMAI	159588	HALAMAI	1301	1689	574,260.00	401,982.00	172,278.00
32660	PRATAPGARH	MANDHATA	82987	HARIHARPUR	158910	HARIHARPUR	1267	1645	559,300.00	391,510.00	167,790.00
32661	PRATAPGARH	MANDHATA	82989	JAMUA	158964	BABUPUR	796	1034	351,560.00	246,092.00	105,468.00
32662	PRATAPGARH	MANDHATA	82989	JAMUA	158962	HINDUPUR	453	588	199,920.00	139,944.00	59,976.00
32663	PRATAPGARH	MANDHATA	82989	JAMUA	158959	JAMUA	811	1053	358,020.00	250,614.00	107,406.00
32664	PRATAPGARH	MANDHATA	82990	JUDAPUR	158952	JUDAPUR	1290	1675	569,500.00	398,650.00	170,850.00
32665	PRATAPGARH	MANDHATA	82990	JUDAPUR	158951	SEP PUR BANI	629	817	277,780.00	194,446.00	83,334.00
32666	PRATAPGARH	MANDHATA	82992	KHALISPUR	159584	GYANPUR	397	515	175,100.00	122,570.00	52,530.00
32667	PRATAPGARH	MANDHATA	82992	KHALISPUR	159586	KHALISPUR	841	1092	371,280.00	259,896.00	111,384.00
32668	PRATAPGARH	MANDHATA	82992	KHALISPUR	159585	NABHAPUR	117	152	51,680.00	36,176.00	15,504.00
32669	PRATAPGARH	MANDHATA	82995	KOHLA	158895	KOHLA	1017	1320	448,800.00	314,160.00	134,640.00
32670	PRATAPGARH	MANDHATA	82995	KOHLA	158894	PURE AJMER SHAH	531	689	234,260.00	163,982.00	70,278.00
32671	PRATAPGARH	MANDHATA	274119	MADHUPUR	158938	MADHUPUR	1055	1370	465,800.00	326,060.00	139,740.00
32672	PRATAPGARH	MANDHATA	83001	MAJHGAWAN	158991	HARIHAR RAMPUR	578	750	255,000.00	178,500.00	76,500.00
32673	PRATAPGARH	MANDHATA	83001	MAJHGAWAN	158987	KHUJHI	519	674	229,160.00	160,412.00	68,748.00
32674	PRATAPGARH	MANDHATA	83001	MAJHGAWAN	158990	MAJHGAWAN	1024	1330	452,200.00	316,540.00	135,660.00
32675	PRATAPGARH	MANDHATA	268418	NARHAR PATTI	158896	BHOPATPUR	581	754	256,360.00	179,452.00	76,908.00
32676	PRATAPGARH	MANDHATA	268418	NARHAR PATTI	158897	NARHAR PATTI	808	1049	356,660.00	249,662.00	106,998.00

SNo.	District Name	Block Name	LGD Gram Panchayat	Gram Panchayat Name	LGD Village Code	Village Name	TOT_P_2011	Projected Population 2023	Total fund	SBM fund (70 %)	CFC (30%)
1	2	3	4	5	6	7	8	9	10	11	12
32677	PRATAPGARH	MANDHATA	83014	PURE BASAWAN	158936	BIR SINGH PUR	685	889	302,260.00	211,582.00	90,678.00
32678	PRATAPGARH	MANDHATA	83014	PURE BASAWAN	158940	KUSAHI	304	395	134,300.00	94,010.00	40,290.00
32679	PRATAPGARH	MANDHATA	83014	PURE BASAWAN	158942	PURE BASAWAN	933	1211	411,740.00	288,218.00	123,522.00
32680	PRATAPGARH	MANDHATA	83014	PURE BASAWAN	158941	RAMCHANDRA PUR	423	549	186,660.00	130,662.00	55,998.00
32681	PRATAPGARH	MANDHATA	83017	PURE SWAMIDAS	158859	PURE SWAMIDAS	968	1257	427,380.00	299,166.00	128,214.00
32682	PRATAPGARH	MANDHATA	83017	PURE SWAMIDAS	158858	SIDHAPUR	892	1158	393,720.00	275,604.00	118,116.00
32683	PRATAPGARH	MANDHATA	83025	RANGOLI	158890	PURE NIYADAR	393	510	173,400.00	121,380.00	52,020.00
32684	PRATAPGARH	MANDHATA	83025	RANGOLI	158889	RANGOLI	1245	1617	549,780.00	384,846.00	164,934.00
32685	PRATAPGARH	MANDHATA	83023	RAYPUR KALA	158869	RAMPUR KALA	1057	1372	466,480.00	326,536.00	139,944.00
32686	PRATAPGARH	MANDHATA	83028	SARAI BABU	158944	BABU SARAI	1093	1419	482,460.00	337,722.00	144,738.00
32687	PRATAPGARH	MANDHATA	268385	SHEKHANPUR	158904	BHAWANIPUR	393	510	173,400.00	121,380.00	52,020.00
32688	PRATAPGARH	MANDHATA	268385	SHEKHANPUR	158905	SHEKHANPUR	1045	1357	461,380.00	322,966.00	138,414.00
32689	PRATAPGARH	MANDHATA	83037	SHIVRA	158934	PURE PANGUL	395	513	174,420.00	122,094.00	52,326.00
32690	PRATAPGARH	MANDHATA	83037	SHIVRA	158935	SARAI MEDI RAI	886	1150	391,000.00	273,700.00	117,300.00
32691	PRATAPGARH	MANDHATA	83037	SHIVRA	158933	SHIVRA	1272	1652	561,680.00	393,176.00	168,504.00
32692	PRATAPGARH	MANDHATA	83038	SHOBHIPUR	158983	PARASRAM PUR	841	1092	371,280.00	259,896.00	111,384.00
32693	PRATAPGARH	MANDHATA	83038	SHOBHIPUR	158981	RAJAPUR	343	445	151,300.00	105,910.00	45,390.00
32694	PRATAPGARH	MANDHATA	83038	SHOBHIPUR	158978	SHOBHIPUR	860	1117	379,780.00	265,846.00	113,934.00
32695	PRATAPGARH	MANDHATA	268424	SUMERPUR	158995	SUMERPUR	1199	1557	529,380.00	370,566.00	158,814.00
32696	PRATAPGARH	MANDHATA	83040	TIKARI	158916	DANDI	522	678	230,520.00	161,364.00	69,156.00
32697	PRATAPGARH	MANDHATA	83042	USRAPUR	158883	CHAUBEYPUR	590	766	260,440.00	182,308.00	78,132.00
32698	PRATAPGARH	MANDHATA	83042	USRAPUR	158885	KAILA KALA	659	856	291,040.00	203,728.00	87,312.00
32699	PRATAPGARH	MANDHATA	83042	USRAPUR	158884	KAILA KHURD	543	705	239,700.00	167,790.00	71,910.00
32700	PRATAPGARH	MANDHATA	83042	USRAPUR	158882	USRAPUR	834	1083	368,220.00	257,754.00	110,466.00
32701	PRATAPGARH	PATTI	83044	ANDEVARI	159247	ANDEVARI	1114	1446	491,640.00	344,148.00	147,492.00
32702	PRATAPGARH	PATTI	83045	ANTPUR	159276	ALIPUR	75	97	32,980.00	23,086.00	9,894.00
32703	PRATAPGARH	PATTI	83045	ANTPUR	159271	ANTPUR	872	1132	384,880.00	269,416.00	115,464.00
32704	PRATAPGARH	PATTI	83045	ANTPUR	159273	SARWAJEETPUR	518	673	228,820.00	160,174.00	68,646.00
32705	PRATAPGARH	PATTI	83046	ARAILA	159213	ARAILA	808	1049	356,660.00	249,662.00	106,998.00
32706	PRATAPGARH	PATTI	83046	ARAILA	159214	CHITAI PUR	436	566	192,440.00	134,708.00	57,732.00
32707	PRATAPGARH	PATTI	83046	ARAILA	159215	PARDAHA SUMER	473	614	208,760.00	146,132.00	62,628.00
32708	PRATAPGARH	PATTI	83047	ASUTI	159309	AKHOWA	620	805	273,700.00	191,590.00	82,110.00
32709	PRATAPGARH	PATTI	83047	ASUTI	159310	ASUTI	1070	1389	472,260.00	330,582.00	141,678.00
32710	PRATAPGARH	PATTI	83048	BANI	159281	BAHSONI	552	717	243,780.00	170,646.00	73,134.00
32711	PRATAPGARH	PATTI	83048	BANI	159283	BANI	867	1126	382,840.00	267,988.00	114,852.00
32712	PRATAPGARH	PATTI	83048	BANI	159280	IBRAHIMPUR	570	740	251,600.00	176,120.00	75,480.00
32713	PRATAPGARH	PATTI	270504	BARI KHURD	159135	BARI KHURD	1175	1526	518,840.00	363,188.00	155,652.00
32714	PRATAPGARH	PATTI	83049	BASAULI	159261	BASAULI	1176	1527	519,180.00	363,426.00	155,754.00
32715	PRATAPGARH	PATTI	83049	BASAULI	159260	ITAHRA	975	1266	430,440.00	301,308.00	129,132.00
32716	PRATAPGARH	PATTI	83049	BASAULI	159262	KARAILA	403	523	177,820.00	124,474.00	53,346.00
32717	PRATAPGARH	PATTI	83052	BHAUSARANPUR	159234	BHAUSARANPUR	1062	1379	468,860.00	328,202.00	140,658.00
32718	PRATAPGARH	PATTI	83052	BHAUSARANPUR	159235	DEVAKALI	346	449	152,660.00	106,862.00	45,798.00

SNo.	District Name	Block Name	LGD Gram Panchayat	Gram Panchayat Name	LGD Village Code	Village Name	TOT_P_2011	Projected Population 2023	Total fund	SBM fund (70 %)	CFC (30%)
1	2	3	4	5	6	7	8	9	10	11	12
32719	PRATAPGARH	PATTI	83052	BHAUSARANPUR	159222	JALPA NIM-GIR	134	174	59,160.00	41,412.00	17,748.00
32720	PRATAPGARH	PATTI	83052	BHAUSARANPUR	159233	SRINATHPUR	534	693	235,620.00	164,934.00	70,686.00
32721	PRATAPGARH	PATTI	83054	BIRAPUR KHURD	159362	BIRAPUR KHURD	964	1252	425,680.00	297,976.00	127,704.00
32722	PRATAPGARH	PATTI	83054	BIRAPUR KHURD	159358	FATTUPUR	741	962	327,080.00	228,956.00	98,124.00
32723	PRATAPGARH	PATTI	83056	CHARRIYA	159298	CHARRIYA	1149	1492	507,280.00	355,096.00	152,184.00
32724	PRATAPGARH	PATTI	83056	CHARRIYA	159325	PURE SUKHCHAIN	554	719	244,460.00	171,122.00	73,338.00
32725	PRATAPGARH	PATTI	266867	CHINTAMADIPUR	159244	BHITAR	622	808	274,720.00	192,304.00	82,416.00
32726	PRATAPGARH	PATTI	266867	CHINTAMADIPUR	159246	CHINTA MATHIPUR	836	1085	368,900.00	258,230.00	110,670.00
32727	PRATAPGARH	PATTI	83057	DABAULI SUKHAV	159355	DABAULI SUKHAV	1219	1583	538,220.00	376,754.00	161,466.00
32728	PRATAPGARH	PATTI	83057	DABAULI SUKHAV	159354	DANVA	269	349	118,660.00	83,062.00	35,598.00
32729	PRATAPGARH	PATTI	83058	DASRATHPUR	159289	DASRATH	1282	1665	566,100.00	396,270.00	169,830.00
32730	PRATAPGARH	PATTI	83063	DHUIE	159356	BHAVAPUR DUBEY PATTI	310	403	137,020.00	95,914.00	41,106.00
32731	PRATAPGARH	PATTI	83063	DHUIE	159357	DHUIE	865	1123	381,820.00	267,274.00	114,546.00
32732	PRATAPGARH	PATTI	83064	DHUTI	159272	DHUTI	1051	1365	464,100.00	324,870.00	139,230.00
32733	PRATAPGARH	PATTI	83064	DHUTI	159299	SAHASPUR	747	970	329,800.00	230,860.00	98,940.00
32734	PRATAPGARH	PATTI	83065	GOGALAPUR	159268	GOGALAPUR	813	1056	359,040.00	251,328.00	107,712.00
32735	PRATAPGARH	PATTI	83065	GOGALAPUR	159277	PARA	683	887	301,580.00	211,106.00	90,474.00
32736	PRATAPGARH	PATTI	83071	MAHRUPUR	159243	MAHARUPUR	1131	1468	499,120.00	349,384.00	149,736.00
32737	PRATAPGARH	PATTI	83072	MARHA	159248	MARHA	732	950	323,000.00	226,100.00	96,900.00
32738	PRATAPGARH	PATTI	83072	MARHA	159245	RANIPUR	752	976	331,840.00	232,288.00	99,552.00
32739	PRATAPGARH	PATTI	270284	MARIYAMPUR	159251	MARIYAMPUR	1121	1456	495,040.00	346,528.00	148,512.00
32740	PRATAPGARH	PATTI	83073	MEHDIYA	159270	MEHDIYA	1269	1648	560,320.00	392,224.00	168,096.00
32741	PRATAPGARH	PATTI	83073	MEHDIYA	159269	PURE DUBEY	222	288	97,920.00	68,544.00	29,376.00
32742	PRATAPGARH	PATTI	83073	MEHDIYA	159275	PURIPUR	174	226	76,840.00	53,788.00	23,052.00
32743	PRATAPGARH	PATTI	270252	NARANGPUR	159253	DUBAULI PARSAN	327	425	144,500.00	101,150.00	43,350.00
32744	PRATAPGARH	PATTI	270252	NARANGPUR	159254	NARANGPUR	735	954	324,360.00	227,052.00	97,308.00
32745	PRATAPGARH	PATTI	83074	NAURANGABAD	159223	BASUPUR	152	197	66,980.00	46,886.00	20,094.00
32746	PRATAPGARH	PATTI	83074	NAURANGABAD	159231	BHOPALPUR	326	423	143,820.00	100,674.00	43,146.00
32747	PRATAPGARH	PATTI	83074	NAURANGABAD	159236	NAURANGABAD	405	526	178,840.00	125,188.00	53,652.00
32748	PRATAPGARH	PATTI	83074	NAURANGABAD	159232	ROOPANPUR	349	453	154,020.00	107,814.00	46,206.00
32749	PRATAPGARH	PATTI	83074	NAURANGABAD	159224	SARWARPUR	442	574	195,160.00	136,612.00	58,548.00
32750	PRATAPGARH	PATTI	83075	NOHI	159241	NOHI	1302	1691	574,940.00	402,458.00	172,482.00
32751	PRATAPGARH	PATTI	83076	PAHALMAPUR	159265	JAITAPUR	929	1206	410,040.00	287,028.00	123,012.00
32752	PRATAPGARH	PATTI	83076	PAHALMAPUR	159264	MAJITHI	548	712	242,080.00	169,456.00	72,624.00
32753	PRATAPGARH	PATTI	83076	PAHALMAPUR	159258	PAHALMAPUR	566	735	249,900.00	174,930.00	74,970.00
32754	PRATAPGARH	PATTI	83077	PARSANI	159279	DURGADAI	687	892	303,280.00	212,296.00	90,984.00
32755	PRATAPGARH	PATTI	83077	PARSANI	159284	PARSANI	1020	1324	450,160.00	315,112.00	135,048.00
32756	PRATAPGARH	PATTI	83077	PARSANI	159287	PURE DULAM	76	99	33,660.00	23,562.00	10,098.00
32757	PRATAPGARH	PATTI	83077	PARSANI	159286	RATUPUR	357	464	157,760.00	110,432.00	47,328.00
32758	PRATAPGARH	PATTI	83077	PARSANI	159285	SARAY BHIMSEN	238	309	105,060.00	73,542.00	31,518.00
32759	PRATAPGARH	PATTI	83080	RAI CHANDRA PATTI	159228	BAZID PUR	300	390	132,600.00	92,820.00	39,780.00
32760	PRATAPGARH	PATTI	83080	RAI CHANDRA PATTI	159226	JAHANABAD	303	393	133,620.00	93,534.00	40,086.00

SNo.	District Name	Block Name	LGD Gram Panchayat	Gram Panchayat Name	LGD Village Code	Village Name	TOT_P_2011	Projected Population 2023	Total fund	SBM fund (70 %)	CFC (30%)
1	2	3	4	5	6	7	8	9	10	11	12
32761	PRATAPGARH	PATTI	83080	RAI CHANDRA PATTI	159225	KUSAHA	488	634	215,560.00	150,892.00	64,668.00
32762	PRATAPGARH	PATTI	83080	RAI CHANDRA PATTI	159230	PARDAHA BASDEVA	174	226	76,840.00	53,788.00	23,052.00
32763	PRATAPGARH	PATTI	83080	RAI CHANDRA PATTI	159227	RAM CHANDRA PATTI	531	689	234,260.00	163,982.00	70,278.00
32764	PRATAPGARH	PATTI	83088	SARMA	159347	PAHARA MURAR PATTI	768	997	338,980.00	237,286.00	101,694.00
32765	PRATAPGARH	PATTI	83088	SARMA	159344	SAMOGRA	853	1108	376,720.00	263,704.00	113,016.00
32766	PRATAPGARH	PATTI	83088	SARMA	159345	SARMA	1216	1579	536,860.00	375,802.00	161,058.00
32767	PRATAPGARH	PATTI	83090	SIRNATHPUR	159256	CHHATERI	477	619	210,460.00	147,322.00	63,138.00
32768	PRATAPGARH	PATTI	83090	SIRNATHPUR	159266	SARY MHESH	276	358	121,720.00	85,204.00	36,516.00
32769	PRATAPGARH	PATTI	83090	SIRNATHPUR	159257	SIRNATHPUR	862	1119	380,460.00	266,322.00	114,138.00
32770	PRATAPGARH	PATTI	83090	SIRNATHPUR	159255	SOON BARSА PATTI	54	70	23,800.00	16,660.00	7,140.00
32771	PRATAPGARH	PATTI	83091	SUMATPUR	159302	BHEL SANDI	1066	1384	470,560.00	329,392.00	141,168.00
32772	PRATAPGARH	PATTI	83091	SUMATPUR	159306	PURE BODHRAM	523	679	230,860.00	161,602.00	69,258.00
32773	PRATAPGARH	PATTI	83091	SUMATPUR	159308	SUMATPUR	373	484	164,560.00	115,192.00	49,368.00
32774	PRATAPGARH	PATTI	83092	TARDAHA	159301	BAHELIYAPUR	178	231	78,540.00	54,978.00	23,562.00
32775	PRATAPGARH	PATTI	83092	TARDAHA	159300	KUMHIYA	254	330	112,200.00	78,540.00	33,660.00
32776	PRATAPGARH	PATTI	83092	TARDAHA	159304	LONIYAPUR	829	1076	365,840.00	256,088.00	109,752.00
32777	PRATAPGARH	PATTI	83092	TARDAHA	159307	PURE BABU	356	462	157,080.00	109,956.00	47,124.00
32778	PRATAPGARH	PATTI	83092	TARDAHA	159303	TARDAHA	922	1197	406,980.00	284,886.00	122,094.00
32779	PRATAPGARH	PATTI	266864	TARDIH[PARSAD]	159359	PARSADH	773	1004	341,360.00	238,952.00	102,408.00
32780	PRATAPGARH	PATTI	266864	TARDIH[PARSAD]	159360	TAR DINHA	251	326	110,840.00	77,588.00	33,252.00
32781	PRATAPGARH	PATTI	83094	UMARPUR	159282	ALIPUR HISSA	459	596	202,640.00	141,848.00	60,792.00
32782	PRATAPGARH	PATTI	83094	UMARPUR	159274	PADRI MUSTKI	630	818	278,120.00	194,684.00	83,436.00
32783	PRATAPGARH	PATTI	83094	UMARPUR	159278	UMARPUR	609	791	268,940.00	188,258.00	80,682.00
32784	PRATAPGARH	PATTI	83095	USRAULI	159363	PATHH KHAULI	488	634	215,560.00	150,892.00	64,668.00
32785	PRATAPGARH	PATTI	83095	USRAULI	159364	USRAULI	932	1210	411,400.00	287,980.00	123,420.00
32786	PRATAPGARH	PRATAPGARH (SADAR)	83098	BADHANI	158789	BADHANI	1280	1662	565,080.00	395,556.00	169,524.00
32787	PRATAPGARH	PRATAPGARH (SADAR)	83101	BARIA SAMUDRA	158744	BARIYA SAMUDRA	1114	1446	491,640.00	344,148.00	147,492.00
32788	PRATAPGARH	PRATAPGARH (SADAR)	83101	BARIA SAMUDRA	158743	BHANAPUR	493	640	217,600.00	152,320.00	65,280.00
32789	PRATAPGARH	PRATAPGARH (SADAR)	83101	BARIA SAMUDRA	158742	PARAM NATH PUR	356	462	157,080.00	109,956.00	47,124.00
32790	PRATAPGARH	PRATAPGARH (SADAR)	83104	BHILAMPUR	158838	BABURAHA	605	786	267,240.00	187,068.00	80,172.00
32791	PRATAPGARH	PRATAPGARH (SADAR)	83104	BHILAMPUR	158834	BHILAMPUR	379	492	167,280.00	117,096.00	50,184.00
32792	PRATAPGARH	PRATAPGARH (SADAR)	83104	BHILAMPUR	158837	DHARUPUR	653	848	288,320.00	201,824.00	86,496.00
32793	PRATAPGARH	PRATAPGARH (SADAR)	83114	DHERAHNA	158803	DHERAHNA	1270	1649	560,660.00	392,462.00	168,198.00
32794	PRATAPGARH	PRATAPGARH (SADAR)	83115	GADAI CHAKDEYA	158772	GADAI CHAKDEYA	1269	1648	560,320.00	392,224.00	168,096.00
32795	PRATAPGARH	PRATAPGARH (SADAR)	83119	JAGDISHPUR	158765	JAGDISHPUR	817	1061	360,740.00	252,518.00	108,222.00
32796	PRATAPGARH	PRATAPGARH (SADAR)	83119	JAGDISHPUR	158771	SARAI KALYAN DEV	763	991	336,940.00	235,858.00	101,082.00
32797	PRATAPGARH	PRATAPGARH (SADAR)	83128	KOHDA	158824	KOHDA	928	1205	409,700.00	286,790.00	122,910.00
32798	PRATAPGARH	PRATAPGARH (SADAR)	83128	KOHDA	158823	PURE MAND	844	1096	372,640.00	260,848.00	111,792.00
32799	PRATAPGARH	PRATAPGARH (SADAR)	83129	KONPA	158841	KONPA	1082	1405	477,700.00	334,390.00	143,310.00
32800	PRATAPGARH	PRATAPGARH (SADAR)	83129	KONPA	159561	NAUBASTA	1308	1698	577,320.00	404,124.00	173,196.00
32801	PRATAPGARH	PRATAPGARH (SADAR)	83129	KONPA	158840	SHRI NATHPUR	727	944	320,960.00	224,672.00	96,288.00
32802	PRATAPGARH	PRATAPGARH (SADAR)	266936	KUSUMI	158825	KUSUMI	1142	1483	504,220.00	352,954.00	151,266.00

SNo.	District Name	Block Name	LGD Gram Panchayat	Gram Panchayat Name	LGD Village Code	Village Name	TOT_P_2011	Projected Population 2023	Total fund	SBM fund (70 %)	CFC (30%)
1	2	3	4	5	6	7	8	9	10	11	12
32803	PRATAPGARH	PRATAPGARH (SADAR)	83131	LOHANGPUR	158746	BAIJALPUR	450	584	198,560.00	138,992.00	59,568.00
32804	PRATAPGARH	PRATAPGARH (SADAR)	83131	LOHANGPUR	158760	BANSHI PUR	388	504	171,360.00	119,952.00	51,408.00
32805	PRATAPGARH	PRATAPGARH (SADAR)	83131	LOHANGPUR	158747	GHORAHA	510	662	225,080.00	157,556.00	67,524.00
32806	PRATAPGARH	PRATAPGARH (SADAR)	83131	LOHANGPUR	158756	LOHANGPUR	1302	1691	574,940.00	402,458.00	172,482.00
32807	PRATAPGARH	PRATAPGARH (SADAR)	83131	LOHANGPUR	158745	PURE BAHORIYA	101	131	44,540.00	31,178.00	13,362.00
32808	PRATAPGARH	PRATAPGARH (SADAR)	83131	LOHANGPUR	158748	PURE HUDHA	622	808	274,720.00	192,304.00	82,416.00
32809	PRATAPGARH	PRATAPGARH (SADAR)	83135	NARIYA	158778	NARIYA	1250	1623	551,820.00	386,274.00	165,546.00
32810	PRATAPGARH	PRATAPGARH (SADAR)	266950	NASEERPUR	159576	NASEERPUR	1062	1379	468,860.00	328,202.00	140,658.00
32811	PRATAPGARH	PRATAPGARH (SADAR)	274213	NAUBASTA	158836	NAUBASTA	930	1208	410,720.00	287,504.00	123,216.00
32812	PRATAPGARH	PRATAPGARH (SADAR)	82933	PARASRAMPUR	158819	GOPALAPUR	848	1101	374,340.00	262,038.00	112,302.00
32813	PRATAPGARH	PRATAPGARH (SADAR)	83139	PRATAPGARH	158799	KHUNTA GHAT	445	578	196,520.00	137,564.00	58,956.00
32814	PRATAPGARH	PRATAPGARH (SADAR)	83139	PRATAPGARH	158801	MAHKANI	422	548	186,320.00	130,424.00	55,896.00
32815	PRATAPGARH	PRATAPGARH (SADAR)	83139	PRATAPGARH	158800	PRATAPGARH	657	853	290,020.00	203,014.00	87,006.00
32816	PRATAPGARH	PRATAPGARH (SADAR)	83146	PURE MADHO SINGH	158767	KUTILIYA	454	589	200,260.00	140,182.00	60,078.00
32817	PRATAPGARH	PRATAPGARH (SADAR)	83146	PURE MADHO SINGH	158770	PURE MADHO SINGH	812	1054	358,360.00	250,852.00	107,508.00
32818	PRATAPGARH	PRATAPGARH (SADAR)	83148	PURE RAIJOO	158798	PARBHAITAMAU	373	484	164,560.00	115,192.00	49,368.00
32819	PRATAPGARH	PRATAPGARH (SADAR)	83148	PURE RAIJOO	158796	PURE RAIJOO	992	1288	437,920.00	306,544.00	131,376.00
32820	PRATAPGARH	PRATAPGARH (SADAR)	83148	PURE RAIJOO	158797	PURVIYA PATTI	399	518	176,120.00	123,284.00	52,836.00
32821	PRATAPGARH	PRATAPGARH (SADAR)	83154	RENDVEER	158790	PANDWASI	799	1037	352,580.00	246,806.00	105,774.00
32822	PRATAPGARH	PRATAPGARH (SADAR)	83154	RENDVEER	158791	RENDVEER	888	1153	392,020.00	274,414.00	117,606.00
32823	PRATAPGARH	PRATAPGARH (SADAR)	83161	SARAI BEERBHADRA	158757	AADAMPUR	318	413	140,420.00	98,294.00	42,126.00
32824	PRATAPGARH	PRATAPGARH (SADAR)	83161	SARAI BEERBHADRA	158759	RAM GADHI	857	1113	378,420.00	264,894.00	113,526.00
32825	PRATAPGARH	PRATAPGARH (SADAR)	83161	SARAI BEERBHADRA	158758	SARAI BEERBHADRA	1222	1587	539,580.00	377,706.00	161,874.00
32826	PRATAPGARH	PRATAPGARH (SADAR)	83162	SARAI MAHIMA	158733	PURE TIL VIKRAM	298	387	131,580.00	92,106.00	39,474.00
32827	PRATAPGARH	PRATAPGARH (SADAR)	83162	SARAI MAHIMA	158730	SANGAPUR	222	288	97,920.00	68,544.00	29,376.00
32828	PRATAPGARH	PRATAPGARH (SADAR)	83162	SARAI MAHIMA	158731	SARAI MAHIMA	1209	1570	533,800.00	373,660.00	160,140.00
32829	PRATAPGARH	RAMPUR SANRAMGARH	83171	ANEHRA	157900	ANEHRA	997	1295	440,300.00	308,210.00	132,090.00
32830	PRATAPGARH	RAMPUR SANRAMGARH	83171	ANEHRA	157899	JUGDISHPUR	64	83	28,220.00	19,754.00	8,466.00
32831	PRATAPGARH	RAMPUR SANRAMGARH	83175	BATAULI	157889	BATAULI	1145	1487	505,580.00	353,906.00	151,674.00
32832	PRATAPGARH	RAMPUR SANRAMGARH	83175	BATAULI	157888	PURE NEWAJI LAL	419	544	184,960.00	129,472.00	55,488.00
32833	PRATAPGARH	RAMPUR SANRAMGARH	270520	BHARATPUR	158189	BHARATPUR	1166	1514	514,760.00	360,332.00	154,428.00
32834	PRATAPGARH	RAMPUR SANRAMGARH	83178	BIRBHADRAPUR	157877	BASOYA	926	1202	408,680.00	286,076.00	122,604.00
32835	PRATAPGARH	RAMPUR SANRAMGARH	83178	BIRBHADRAPUR	157878	BIRBHADRAPUR	1310	1701	578,340.00	404,838.00	173,502.00
32836	PRATAPGARH	RAMPUR SANRAMGARH	270518	CHAKERHI	158214	CHAKERHI	1140	1480	503,200.00	352,240.00	150,960.00
32837	PRATAPGARH	RAMPUR SANRAMGARH	83180	DAKHAVAPUR	158207	DAKHAVAPUR	1007	1307	444,380.00	311,066.00	133,314.00
32838	PRATAPGARH	RAMPUR SANRAMGARH	83180	DAKHAVAPUR	158206	KASHIPUR	718	932	316,880.00	221,816.00	95,064.00
32839	PRATAPGARH	RAMPUR SANRAMGARH	83180	DAKHAVAPUR	158210	SALHEPUR	491	638	216,920.00	151,844.00	65,076.00
32840	PRATAPGARH	RAMPUR SANRAMGARH	83181	DEWARA	158190	DEWARA	1325	1720	584,800.00	409,360.00	175,440.00
32841	PRATAPGARH	RAMPUR SANRAMGARH	83189	JASMERHA	157919	JASMERHA	1288	1672	568,480.00	397,936.00	170,544.00
32842	PRATAPGARH	RAMPUR SANRAMGARH	83189	JASMERHA	157901	PURE RAMCHANDRA	855	1110	377,400.00	264,180.00	113,220.00
32843	PRATAPGARH	RAMPUR SANRAMGARH	83191	KALYANPUR	157945	PURE HIRANAND	146	190	64,600.00	45,220.00	19,380.00
32844	PRATAPGARH	RAMPUR SANRAMGARH	83193	KANHAIYA DULLAPUR	157949	KANHAIYA DULLAPUR	681	884	300,560.00	210,392.00	90,168.00

SNo.	District Name	Block Name	LGD Gram Panchayat	Gram Panchayat Name	LGD Village Code	Village Name	TOT_P_2011	Projected Population 2023	Total fund	SBM fund (70 %)	CFC (30%)
1	2	3	4	5	6	7	8	9	10	11	12
32845	PRATAPGARH	RAMPUR SANRAMGARH	83193	KANHAIYA DULLAPUR	157948	TENDA	915	1188	403,920.00	282,744.00	121,176.00
32846	PRATAPGARH	RAMPUR SANRAMGARH	83195	KAUDHYADIH	157931	DEVIGARH	463	601	204,340.00	143,038.00	61,302.00
32847	PRATAPGARH	RAMPUR SANRAMGARH	83195	KAUDHYADIH	157926	KAUDHYADIH	933	1211	411,740.00	288,218.00	123,522.00
32848	PRATAPGARH	RAMPUR SANRAMGARH	83195	KAUDHYADIH	157933	PURE GOPAL PANDEY	775	1006	342,040.00	239,428.00	102,612.00
32849	PRATAPGARH	RAMPUR SANRAMGARH	83195	KAUDHYADIH	157932	SAIYD KASIMPUR	254	330	112,200.00	78,540.00	33,660.00
32850	PRATAPGARH	RAMPUR SANRAMGARH	83197	KHAIRAPURE CHHEMI	157893	KHAIRAPURE CHHEMI	1215	1578	536,520.00	375,564.00	160,956.00
32851	PRATAPGARH	RAMPUR SANRAMGARH	83197	KHAIRAPURE CHHEMI	157886	KHAPRAHI	714	927	315,180.00	220,626.00	94,554.00
32852	PRATAPGARH	RAMPUR SANRAMGARH	83197	KHAIRAPURE CHHEMI	157890	PURE SHANKER	690	896	304,640.00	213,248.00	91,392.00
32853	PRATAPGARH	RAMPUR SANRAMGARH	83200	LOHANGPUR	157868	BABUPUR	979	1271	432,140.00	302,498.00	129,642.00
32854	PRATAPGARH	RAMPUR SANRAMGARH	83200	LOHANGPUR	157867	LOHANGPUR	1150	1493	507,620.00	355,334.00	152,286.00
32855	PRATAPGARH	RAMPUR SANRAMGARH	83205	MUHAMMADPUR	158196	MUHAMMADPUR	1263	1640	557,600.00	390,320.00	167,280.00
32856	PRATAPGARH	RAMPUR SANRAMGARH	270517	NEVADA KALA	158213	NEVADA KALAN	1083	1406	478,040.00	334,628.00	143,412.00
32857	PRATAPGARH	RAMPUR SANRAMGARH	83210	PRATAPRU DRAPUR	157914	DAREHAT	479	622	211,480.00	148,036.00	63,444.00
32858	PRATAPGARH	RAMPUR SANRAMGARH	83210	PRATAPRU DRAPUR	157912	MAJRE CHOP SINGH	414	538	182,920.00	128,044.00	54,876.00
32859	PRATAPGARH	RAMPUR SANRAMGARH	83210	PRATAPRU DRAPUR	157913	NEKNAMPUR	537	697	236,980.00	165,886.00	71,094.00
32860	PRATAPGARH	RAMPUR SANRAMGARH	83210	PRATAPRU DRAPUR	157915	PRATAPRU DRAPUR	317	412	140,080.00	98,056.00	42,024.00
32861	PRATAPGARH	RAMPUR SANRAMGARH	83210	PRATAPRU DRAPUR	157911	RAMPUR BHASO	120	156	53,040.00	37,128.00	15,912.00
32862	PRATAPGARH	RAMPUR SANRAMGARH	83210	PRATAPRU DRAPUR	157916	TODARPUR	945	1227	417,180.00	292,026.00	125,154.00
32863	PRATAPGARH	RAMPUR SANRAMGARH	83211	PURE ANURUDH	157874	GOVIND NARYANPUR	333	432	146,880.00	102,816.00	44,064.00
32864	PRATAPGARH	RAMPUR SANRAMGARH	83211	PURE ANURUDH	157884	PURE ANURUDH	1032	1340	455,600.00	318,920.00	136,680.00
32865	PRATAPGARH	RAMPUR SANRAMGARH	83211	PURE ANURUDH	157805	PURE BASE	361	469	159,460.00	111,622.00	47,838.00
32866	PRATAPGARH	RAMPUR SANRAMGARH	83212	PURE BASANTRAI	157904	PURE BASANTRAI	1241	1611	547,740.00	383,418.00	164,322.00
32867	PRATAPGARH	RAMPUR SANRAMGARH	83214	PURE CHHATTU	157896	KARMAIN	935	1214	412,760.00	288,932.00	123,828.00
32868	PRATAPGARH	RAMPUR SANRAMGARH	83214	PURE CHHATTU	157895	PURE CHHATTU	1164	1511	513,740.00	359,618.00	154,122.00
32869	PRATAPGARH	RAMPUR SANRAMGARH	83215	PURE FATTESINGH	157936	PURE FATTESINGH	691	897	304,980.00	213,486.00	91,494.00
32870	PRATAPGARH	RAMPUR SANRAMGARH	83215	PURE FATTESINGH	157946	PURE GANGARAM	241	313	106,420.00	74,494.00	31,926.00
32871	PRATAPGARH	RAMPUR SANRAMGARH	83215	PURE FATTESINGH	157950	PUREWAN	85	110	37,400.00	26,180.00	11,220.00
32872	PRATAPGARH	RAMPUR SANRAMGARH	267512	PURE GAJAI	157935	KAMBHIT	411	534	181,560.00	127,092.00	54,468.00
32873	PRATAPGARH	RAMPUR SANRAMGARH	267512	PURE GAJAI	157947	PURE GAJAI	594	771	262,140.00	183,498.00	78,642.00
32874	PRATAPGARH	RAMPUR SANRAMGARH	83216	PURE JANAI	157922	JURAPUR	614	797	270,980.00	189,686.00	81,294.00
32875	PRATAPGARH	RAMPUR SANRAMGARH	83216	PURE JANAI	157925	PURE BHAGMANI	542	704	239,360.00	167,552.00	71,808.00
32876	PRATAPGARH	RAMPUR SANRAMGARH	83216	PURE JANAI	157920	PURE BHIKHARI	808	1049	356,660.00	249,662.00	106,998.00
32877	PRATAPGARH	RAMPUR SANRAMGARH	83216	PURE JANAI	157921	PURE JANAI	736	956	325,040.00	227,528.00	97,512.00
32878	PRATAPGARH	RAMPUR SANRAMGARH	83217	PURE JODHA	157917	PURE JODHA	588	763	259,420.00	181,594.00	77,826.00
32879	PRATAPGARH	RAMPUR SANRAMGARH	83217	PURE JODHA	157910	PURE KARANRAI	431	560	190,400.00	133,280.00	57,120.00
32880	PRATAPGARH	RAMPUR SANRAMGARH	83217	PURE JODHA	157908	PURE SADHORAM	312	405	137,700.00	96,390.00	41,310.00
32881	PRATAPGARH	RAMPUR SANRAMGARH	83217	PURE JODHA	157909	PURE SHIVA VAISHYA	542	704	239,360.00	167,552.00	71,808.00
32882	PRATAPGARH	RAMPUR SANRAMGARH	267516	RAMAPUR	157876	RAMPUR	1134	1472	500,480.00	350,336.00	150,144.00
32883	PRATAPGARH	RAMPUR SANRAMGARH	83221	RATANPUR MAHESHPUR	158195	BALIYAPUR	944	1226	416,840.00	291,788.00	125,052.00
32884	PRATAPGARH	RAMPUR SANRAMGARH	83221	RATANPUR MAHESHPUR	158194	RATANPUR MAHESHPUR	987	1282	435,880.00	305,116.00	130,764.00
32885	PRATAPGARH	RAMPUR SANRAMGARH	0	RAYPUR	158192	RAYPUR	1329	1726	586,840.00	410,788.00	176,052.00
32886	PRATAPGARH	RAMPUR SANRAMGARH	267508	SARAI LALMATI	157928	SARAI LALMATI	1107	1437	488,580.00	342,006.00	146,574.00

SNo.	District Name	Block Name	LGD Gram Panchayat	Gram Panchayat Name	LGD Village Code	Village Name	TOT_P_2011	Projected Population 2023	Total fund	SBM fund (70 %)	CFC (30%)
1	2	3	4	5	6	7	8	9	10	11	12
32887	PRATAPGARH	RAMPUR SANRAMGARH	267506	UMARPUR	157861	UMARPUR	1267	1645	559,300.00	391,510.00	167,790.00
32888	PRATAPGARH	SANDWA CHANDRIKA	270193	ARJUNPUR	158633	ARJUNPUR	1042	1353	460,020.00	322,014.00	138,006.00
32889	PRATAPGARH	SANDWA CHANDRIKA	83232	BANSUPUR	158711	BANSUPUR	1306	1696	576,640.00	403,648.00	172,992.00
32890	PRATAPGARH	SANDWA CHANDRIKA	83237	BOJHWA	158613	BOJHWA	725	941	319,940.00	223,958.00	95,982.00
32891	PRATAPGARH	SANDWA CHANDRIKA	83237	BOJHWA	158614	DANDUPUR AHIVARAN	597	775	263,500.00	184,450.00	79,050.00
32892	PRATAPGARH	SANDWA CHANDRIKA	83237	BOJHWA	158618	LOHANGI	572	743	252,620.00	176,834.00	75,786.00
32893	PRATAPGARH	SANDWA CHANDRIKA	83237	BOJHWA	158617	PEETHI PATTI	522	678	230,520.00	161,364.00	69,156.00
32894	PRATAPGARH	SANDWA CHANDRIKA	83238	BUNDA KHUTAR	158622	BISAHULA	359	466	158,440.00	110,908.00	47,532.00
32895	PRATAPGARH	SANDWA CHANDRIKA	83238	BUNDA KHUTAR	158620	BUNDA KHUTAR	686	891	302,940.00	212,058.00	90,882.00
32896	PRATAPGARH	SANDWA CHANDRIKA	83238	BUNDA KHUTAR	158619	KANPA	662	860	292,400.00	204,680.00	87,720.00
32897	PRATAPGARH	SANDWA CHANDRIKA	83239	CHAUBEPUR	158670	CHAUBEPUR	1337	1736	590,240.00	413,168.00	177,072.00
32898	PRATAPGARH	SANDWA CHANDRIKA	83243	DANDUPUR DAULAT	158647	DANDUPUR DAULAT	916	1189	404,260.00	282,982.00	121,278.00
32899	PRATAPGARH	SANDWA CHANDRIKA	83243	DANDUPUR DAULAT	158646	NAGMALPUR	804	1044	354,960.00	248,472.00	106,488.00
32900	PRATAPGARH	SANDWA CHANDRIKA	83243	DANDUPUR DAULAT	158645	RAMPUR UMARI	715	928	315,520.00	220,864.00	94,656.00
32901	PRATAPGARH	SANDWA CHANDRIKA	83249	GOHANI	158593	DHANESAR	474	615	209,100.00	146,370.00	62,730.00
32902	PRATAPGARH	SANDWA CHANDRIKA	83249	GOHANI	158590	GOHANI	1286	1670	567,800.00	397,460.00	170,340.00
32903	PRATAPGARH	SANDWA CHANDRIKA	83249	GOHANI	158591	LAL GARH	394	512	174,080.00	121,856.00	52,224.00
32904	PRATAPGARH	SANDWA CHANDRIKA	83249	GOHANI	158592	SANDWA SUJAKHAR	436	566	192,440.00	134,708.00	57,732.00
32905	PRATAPGARH	SANDWA CHANDRIKA	83251	JALALPUR	158649	JALALPUR	1289	1674	569,160.00	398,412.00	170,748.00
32906	PRATAPGARH	SANDWA CHANDRIKA	83257	KHAJURI	158600	KHAJURI	1265	1642	558,280.00	390,796.00	167,484.00
32907	PRATAPGARH	SANDWA CHANDRIKA	83257	KHAJURI	158601	LADHWAT	332	431	146,540.00	102,578.00	43,962.00
32908	PRATAPGARH	SANDWA CHANDRIKA	83261	LAKHRAON	158599	GOPALPUR GRANT	33	43	14,620.00	10,234.00	4,386.00
32909	PRATAPGARH	SANDWA CHANDRIKA	83261	LAKHRAON	158597	LAKHRAON	802	1041	353,940.00	247,758.00	106,182.00
32910	PRATAPGARH	SANDWA CHANDRIKA	83261	LAKHRAON	158596	RAJWAT	479	622	211,480.00	148,036.00	63,444.00
32911	PRATAPGARH	SANDWA CHANDRIKA	83261	LAKHRAON	158598	SARAI TIHAIT	671	871	296,140.00	207,298.00	88,842.00
32912	PRATAPGARH	SANDWA CHANDRIKA	83262	LOHANG PATTI	158676	BASUPUR	556	722	245,480.00	171,836.00	73,644.00
32913	PRATAPGARH	SANDWA CHANDRIKA	83262	LOHANG PATTI	158677	BENIPUR BARUA	119	155	52,700.00	36,890.00	15,810.00
32914	PRATAPGARH	SANDWA CHANDRIKA	83262	LOHANG PATTI	158694	GIDHARA	149	193	65,620.00	45,934.00	19,686.00
32915	PRATAPGARH	SANDWA CHANDRIKA	83262	LOHANG PATTI	158678	LOHANG PATTI	1212	1574	535,160.00	374,612.00	160,548.00
32916	PRATAPGARH	SANDWA CHANDRIKA	83262	LOHANG PATTI	158693	RAGHUNATHPUR	327	425	144,500.00	101,150.00	43,350.00
32917	PRATAPGARH	SANDWA CHANDRIKA	83265	MAVAIYA KALA	158674	KOILIYA	192	249	84,660.00	59,262.00	25,398.00
32918	PRATAPGARH	SANDWA CHANDRIKA	83265	MAVAIYA KALA	158695	MAVAIYA KALA	1081	1404	477,360.00	334,152.00	143,208.00
32919	PRATAPGARH	SANDWA CHANDRIKA	83267	NEWADA GAURA DAND	158611	NEWADA GAURA DAND	893	1159	394,060.00	275,842.00	118,218.00
32920	PRATAPGARH	SANDWA CHANDRIKA	83267	NEWADA GAURA DAND	158612	SARAI UGAI	614	797	270,980.00	189,686.00	81,294.00
32921	PRATAPGARH	SANDWA CHANDRIKA	267201	PURE BHARAT	158684	PURE BHARAT	1052	1366	464,440.00	325,108.00	139,332.00
32922	PRATAPGARH	SANDWA CHANDRIKA	83272	PURE PANDEY KAMORA	158705	BHAGIPUR	660	857	291,380.00	203,966.00	87,414.00
32923	PRATAPGARH	SANDWA CHANDRIKA	83272	PURE PANDEY KAMORA	158704	KAMORA PURE PANDEY	1148	1491	506,940.00	354,858.00	152,082.00
32924	PRATAPGARH	SANDWA CHANDRIKA	83272	PURE PANDEY KAMORA	158707	PURE ACHARYA	690	896	304,640.00	213,248.00	91,392.00
32925	PRATAPGARH	SANDWA CHANDRIKA	267194	PURE PARMESHWAR	158660	AASHAPUR	273	354	120,360.00	84,252.00	36,108.00
32926	PRATAPGARH	SANDWA CHANDRIKA	267194	PURE PARMESHWAR	158652	BAN MALA	197	256	87,040.00	60,928.00	26,112.00
32927	PRATAPGARH	SANDWA CHANDRIKA	267194	PURE PARMESHWAR	158653	PURE PARMESHWAR	611	793	269,620.00	188,734.00	80,886.00
32928	PRATAPGARH	SANDWA CHANDRIKA	83274	RAICHANDRAPUR	158624	PURE RAMDEV	673	874	297,160.00	208,012.00	89,148.00

SNo.	District Name	Block Name	LGD Gram Panchayat	Gram Panchayat Name	LGD Village Code	Village Name	TOT_P_2011	Projected Population 2023	Total fund	SBM fund (70 %)	CFC (30%)
1	2	3	4	5	6	7	8	9	10	11	12
32929	PRATAPGARH	SANDWA CHANDRIKA	83274	RAICHANDRAPUR	158623	RAICHANDRAPUR	1241	1611	547,740.00	383,418.00	164,322.00
32930	PRATAPGARH	SANDWA CHANDRIKA	83275	RAIVI RAJANIPUR	158663	BEHDA	552	717	243,780.00	170,646.00	73,134.00
32931	PRATAPGARH	SANDWA CHANDRIKA	83275	RAIVI RAJANIPUR	158661	BHAIROPUR	756	982	333,880.00	233,716.00	100,164.00
32932	PRATAPGARH	SANDWA CHANDRIKA	83275	RAIVI RAJANIPUR	158662	RAIVI RAJANIPUR	738	958	325,720.00	228,004.00	97,716.00
32933	PRATAPGARH	SANDWA CHANDRIKA	83278	RAMPUR PRAN	158697	KATATA	250	325	110,500.00	77,350.00	33,150.00
32934	PRATAPGARH	SANDWA CHANDRIKA	83278	RAMPUR PRAN	158696	RAJWADI	677	879	298,860.00	209,202.00	89,658.00
32935	PRATAPGARH	SANDWA CHANDRIKA	83278	RAMPUR PRAN	158673	RAMPUR PRAN	759	985	334,900.00	234,430.00	100,470.00
32936	PRATAPGARH	SANDWA CHANDRIKA	83279	RASULPUR GULRAHA	158720	MANIYARPUR	644	836	284,240.00	198,968.00	85,272.00
32937	PRATAPGARH	SANDWA CHANDRIKA	83279	RASULPUR GULRAHA	158717	PURE NEWAL	439	570	193,800.00	135,660.00	58,140.00
32938	PRATAPGARH	SANDWA CHANDRIKA	83279	RASULPUR GULRAHA	158719	RASULPUR GULRAHA	1093	1419	482,460.00	337,722.00	144,738.00
32939	PRATAPGARH	SANDWA CHANDRIKA	83279	RASULPUR GULRAHA	158721	TETARPUR	281	365	124,100.00	86,870.00	37,230.00
32940	PRATAPGARH	SANDWA CHANDRIKA	83286	TALA SIRSBABAD	158715	ADAMPUR	249	323	109,820.00	76,874.00	32,946.00
32941	PRATAPGARH	SANDWA CHANDRIKA	83286	TALA SIRSBABAD	158718	PIRUPUR	769	998	339,320.00	237,524.00	101,796.00
32942	PRATAPGARH	SANDWA CHANDRIKA	83286	TALA SIRSBABAD	158714	TALA SIRSBABAD	933	1211	411,740.00	288,218.00	123,522.00
32943	PRATAPGARH	SANDWA CHANDRIKA	83288	TIWARIPUR	158635	MADHOPUR	413	536	182,240.00	127,568.00	54,672.00
32944	PRATAPGARH	SANDWA CHANDRIKA	83288	TIWARIPUR	158632	RAGHAIPUR	439	570	193,800.00	135,660.00	58,140.00
32945	PRATAPGARH	SANDWA CHANDRIKA	83288	TIWARIPUR	158634	TIWARIPUR	653	848	288,320.00	201,824.00	86,496.00
32946	PRATAPGARH	SANDWA CHANDRIKA	83289	TRLOKPUR VISAI	158725	PURE VARISHAL	532	691	234,940.00	164,458.00	70,482.00
32947	PRATAPGARH	SANDWA CHANDRIKA	83289	TRLOKPUR VISAI	158726	TRLOKPUR VISAI	625	812	276,080.00	193,256.00	82,824.00
32948	PRATAPGARH	SANDWA CHANDRIKA	83291	UPADHYAPUR	158682	GOPALPUR	159	206	70,040.00	49,028.00	21,012.00
32949	PRATAPGARH	SANDWA CHANDRIKA	83291	UPADHYAPUR	158681	SARAI BHANAI	503	653	222,020.00	155,414.00	66,606.00
32950	PRATAPGARH	SANDWA CHANDRIKA	83291	UPADHYAPUR	158685	UPADHYAPUR	1018	1322	449,480.00	314,636.00	134,844.00
32951	PRATAPGARH	SANDWA CHANDRIKA	83292	USARI	158689	GHANNAUR	425	552	187,680.00	131,376.00	56,304.00
32952	PRATAPGARH	SANDWA CHANDRIKA	83292	USARI	158688	PURE PITAMBAR	203	264	89,760.00	62,832.00	26,928.00
32953	PRATAPGARH	SANDWA CHANDRIKA	83292	USARI	158680	SAKATPUR	226	293	99,620.00	69,734.00	29,886.00
32954	PRATAPGARH	SANDWA CHANDRIKA	83292	USARI	158679	USARI	500	649	220,660.00	154,462.00	66,198.00
32955	PRATAPGARH	SANGIPUR	267265	AHARBIHAR	157668	AHARBIHAR	1263	1640	557,600.00	390,320.00	167,280.00
32956	PRATAPGARH	SANGIPUR	267268	ALAWALPUR	157657	ALAWALPUR	1055	1370	465,800.00	326,060.00	139,740.00
32957	PRATAPGARH	SANGIPUR	83293	AMAWA	157658	AMAWA	1193	1549	526,660.00	368,662.00	157,998.00
32958	PRATAPGARH	SANGIPUR	83298	BADHUWA	157649	BADHUWA	1319	1713	582,420.00	407,694.00	174,726.00
32959	PRATAPGARH	SANGIPUR	83299	BADSHAHPUR	157720	BADSHAHPUR	1108	1439	489,260.00	342,482.00	146,778.00
32960	PRATAPGARH	SANGIPUR	83299	BADSHAHPUR	157719	SARAI LALSHAH	981	1274	433,160.00	303,212.00	129,948.00
32961	PRATAPGARH	SANGIPUR	83300	BEWALI	157700	BEWALI	1048	1361	462,740.00	323,918.00	138,822.00
32962	PRATAPGARH	SANGIPUR	83300	BEWALI	157699	PATHARIYA	931	1209	411,060.00	287,742.00	123,318.00
32963	PRATAPGARH	SANGIPUR	83301	BHAGATPUR	157759	BHAGATPUR	649	843	286,620.00	200,634.00	85,986.00
32964	PRATAPGARH	SANGIPUR	83301	BHAGATPUR	157763	NANHOPUR	537	697	236,980.00	165,886.00	71,094.00
32965	PRATAPGARH	SANGIPUR	83301	BHAGATPUR	157760	SARAI DALPAT	503	653	222,020.00	155,414.00	66,606.00
32966	PRATAPGARH	SANGIPUR	83304	BHAWANIGARH	157730	BHAWANIGARH	1082	1405	477,700.00	334,390.00	143,310.00
32967	PRATAPGARH	SANGIPUR	83304	BHAWANIGARH	157732	CHICHIHARA	865	1123	381,820.00	267,274.00	114,546.00
32968	PRATAPGARH	SANGIPUR	83304	BHAWANIGARH	157731	PITHAPUR	443	575	195,500.00	136,850.00	58,650.00
32969	PRATAPGARH	SANGIPUR	83305	BHAWARI	157645	BHAWARI	1014	1317	447,780.00	313,446.00	134,334.00
32970	PRATAPGARH	SANGIPUR	83305	BHAWARI	157644	SARAWAN	805	1045	355,300.00	248,710.00	106,590.00

SNo.	District Name	Block Name	LGD Gram Panchayat	Gram Panchayat Name	LGD Village Code	Village Name	TOT_P_2011	Projected Population 2023	Total fund	SBM fund (70 %)	CFC (30%)
1	2	3	4	5	6	7	8	9	10	11	12
32971	PRATAPGARH	SANGIPUR	83308	DABHIYAR	157752	BHAWANIPUR	148	192	65,280.00	45,696.00	19,584.00
32972	PRATAPGARH	SANGIPUR	83308	DABHIYAR	157751	CHATURIPUR	18	23	7,820.00	5,474.00	2,346.00
32973	PRATAPGARH	SANGIPUR	83308	DABHIYAR	157755	DABHIYAR	899	1167	396,780.00	277,746.00	119,034.00
32974	PRATAPGARH	SANGIPUR	83308	DABHIYAR	157754	GAJEHARI	280	364	123,760.00	86,632.00	37,128.00
32975	PRATAPGARH	SANGIPUR	83308	DABHIYAR	157753	JALALABAD	281	365	124,100.00	86,870.00	37,230.00
32976	PRATAPGARH	SANGIPUR	267289	GADIYAN	157710	GADIYAN	1115	1448	492,320.00	344,624.00	147,696.00
32977	PRATAPGARH	SANGIPUR	83316	GOBARDHANPUR	157715	DEVIGARH	583	757	257,380.00	180,166.00	77,214.00
32978	PRATAPGARH	SANGIPUR	83316	GOBARDHANPUR	157716	GOBARDHANPUR	317	412	140,080.00	98,056.00	42,024.00
32979	PRATAPGARH	SANGIPUR	83317	JARIYARI	157650	JARIYARI	922	1197	406,980.00	284,886.00	122,094.00
32980	PRATAPGARH	SANGIPUR	83317	JARIYARI	157651	RANJEETPUR	1023	1328	451,520.00	316,064.00	135,456.00
32981	PRATAPGARH	SANGIPUR	83324	KUMBHIDIHA	157669	KUMBHIDIHA	1123	1458	495,720.00	347,004.00	148,716.00
32982	PRATAPGARH	SANGIPUR	83325	KUSAULI	157659	KUSAULI	1270	1649	560,660.00	392,462.00	168,198.00
32983	PRATAPGARH	SANGIPUR	267278	LAKHAHRA	157701	LAKHAHRA	1037	1346	457,640.00	320,348.00	137,292.00
32984	PRATAPGARH	SANGIPUR	83331	NARWAL	157688	BALIPUR BODAWA	730	948	322,320.00	225,624.00	96,696.00
32985	PRATAPGARH	SANGIPUR	83331	NARWAL	157692	NARWAL	1227	1593	541,620.00	379,134.00	162,486.00
32986	PRATAPGARH	SANGIPUR	83333	PADMAKERPUR	157746	KUMBHAPUR	1019	1323	449,820.00	314,874.00	134,946.00
32987	PRATAPGARH	SANGIPUR	83333	PADMAKERPUR	157749	PADMAKERPUR	798	1036	352,240.00	246,568.00	105,672.00
32988	PRATAPGARH	SANGIPUR	83333	PADMAKERPUR	157747	PUREGOVIWDRAI	893	1159	394,060.00	275,842.00	118,218.00
32989	PRATAPGARH	SANGIPUR	83333	PADMAKERPUR	157745	PURETULA UPADHYAY	392	509	173,060.00	121,142.00	51,918.00
32990	PRATAPGARH	SANGIPUR	83333	PADMAKERPUR	157748	SARAI SETEN	328	426	144,840.00	101,388.00	43,452.00
32991	PRATAPGARH	SANGIPUR	267253	PARANIPUR	157685	PARANIPUR	1237	1606	546,040.00	382,228.00	163,812.00
32992	PRATAPGARH	SANGIPUR	83334	PATTI KACHEHRA	157703	BHUNDAHA	950	1233	419,220.00	293,454.00	125,766.00
32993	PRATAPGARH	SANGIPUR	83334	PATTI KACHEHRA	157683	DEWAPUR	471	612	208,080.00	145,656.00	62,424.00
32994	PRATAPGARH	SANGIPUR	83334	PATTI KACHEHRA	157682	PATTI KACHEHRA	1330	1727	587,180.00	411,026.00	176,154.00
32995	PRATAPGARH	SANGIPUR	267251	PURE BHAGWAT	157660	PURE BHAGWAT	1053	1367	464,780.00	325,346.00	139,434.00
32996	PRATAPGARH	SANGIPUR	83340	PUREVIJAISINGH	157737	BASUAPUR	920	1195	406,300.00	284,410.00	121,890.00
32997	PRATAPGARH	SANGIPUR	83340	PUREVIJAISINGH	157750	DHRUSHAHPUR	575	747	253,980.00	177,786.00	76,194.00
32998	PRATAPGARH	SANGIPUR	83340	PUREVIJAISINGH	157744	HARRYA	194	252	85,680.00	59,976.00	25,704.00
32999	PRATAPGARH	SANGIPUR	83340	PUREVIJAISINGH	157690	KASIHA RAMPUR	1321	1715	583,100.00	408,170.00	174,930.00
33000	PRATAPGARH	SANGIPUR	83340	PUREVIJAISINGH	157743	PUREVIJAISINGH	339	440	149,600.00	104,720.00	44,880.00
33001	PRATAPGARH	SANGIPUR	267240	RAMPUR KASIHA	157742	RAMPUR KASIHA	544	706	240,040.00	168,028.00	72,012.00
33002	PRATAPGARH	SANGIPUR	83350	SHUKULPUR	157707	JUHI	389	505	171,700.00	120,190.00	51,510.00
33003	PRATAPGARH	SANGIPUR	267247	SINGHGARH	157714	SINGHGARH	1254	1628	553,520.00	387,464.00	166,056.00
33004	PRATAPGARH	SANGIPUR	83357	USMANPUR	157681	UMARPUR	376	488	165,920.00	116,144.00	49,776.00
33005	PRATAPGARH	SANGIPUR	83357	USMANPUR	157684	USMANPUR	1171	1520	516,800.00	361,760.00	155,040.00
33006	PRATAPGARH	SHIVGARH	83361	BALIPUR	159694	BALIPUR	1135	1474	501,160.00	350,812.00	150,348.00
33007	PRATAPGARH	SHIVGARH	83362	BEERAPUR	159711	BASHA	148	192	65,280.00	45,696.00	19,584.00
33008	PRATAPGARH	SHIVGARH	83362	BEERAPUR	159713	TAROI DEEH	470	610	207,400.00	145,180.00	62,220.00
33009	PRATAPGARH	SHIVGARH	83364	BHAISAUNA	159708	BHAISAUNA	1022	1327	451,180.00	315,826.00	135,354.00
33010	PRATAPGARH	SHIVGARH	83365	BHIKNAPUR	159747	BHIKNAPUR	1013	1315	447,100.00	312,970.00	134,130.00
33011	PRATAPGARH	SHIVGARH	83365	BHIKNAPUR	159746	GOVARDHANPUR	475	617	209,780.00	146,846.00	62,934.00
33012	PRATAPGARH	SHIVGARH	83368	BIJEMAU	159702	BIJEMAU	913	1185	402,900.00	282,030.00	120,870.00

SNo.	District Name	Block Name	LGD Gram Panchayat	Gram Panchayat Name	LGD Village Code	Village Name	TOT_P_2011	Projected Population 2023	Total fund	SBM fund (70 %)	CFC (30%)
1	2	3	4	5	6	7	8	9	10	11	12
33013	PRATAPGARH	SHIVGARH	83368	BIJEMAU	159697	PUREY CHANDAN	371	482	163,880.00	114,716.00	49,164.00
33014	PRATAPGARH	SHIVGARH	83368	BIJEMAU	159698	PUREY SAVAL	155	201	68,340.00	47,838.00	20,502.00
33015	PRATAPGARH	SHIVGARH	83373	CHANDIPUR GOVINDPUR	159722	BASI	469	609	207,060.00	144,942.00	62,118.00
33016	PRATAPGARH	SHIVGARH	83373	CHANDIPUR GOVINDPUR	159718	CHANDIPUR GOVINDPUR	1198	1555	528,700.00	370,090.00	158,610.00
33017	PRATAPGARH	SHIVGARH	83375	DADUPUR MUFARID	159667	DADUPUR	684	888	301,920.00	211,344.00	90,576.00
33018	PRATAPGARH	SHIVGARH	83376	DAHERKALA	159620	DAHERKALA	872	1132	384,880.00	269,416.00	115,464.00
33019	PRATAPGARH	SHIVGARH	83376	DAHERKALA	159622	DAHERY KHURD	545	708	240,720.00	168,504.00	72,216.00
33020	PRATAPGARH	SHIVGARH	83376	DAHERKALA	159621	PRAJAPATIPUR	520	675	229,500.00	160,650.00	68,850.00
33021	PRATAPGARH	SHIVGARH	83381	DWARIKA	159742	DWARIKAPUR	1146	1488	505,920.00	354,144.00	151,776.00
33022	PRATAPGARH	SHIVGARH	83381	DWARIKA	159741	NARHAR PUR	470	610	207,400.00	145,180.00	62,220.00
33023	PRATAPGARH	SHIVGARH	83382	GARAPUR	159723	GARAPUR	918	1192	405,280.00	283,696.00	121,584.00
33024	PRATAPGARH	SHIVGARH	83382	GARAPUR	159721	RANDAVA PATTI	896	1163	395,420.00	276,794.00	118,626.00
33025	PRATAPGARH	SHIVGARH	83383	HARNAHPUR	159641	GOPALPUR	1114	1446	491,640.00	344,148.00	147,492.00
33026	PRATAPGARH	SHIVGARH	83383	HARNAHPUR	159641	HARNATHPUR	1114	1446	491,640.00	344,148.00	147,492.00
33027	PRATAPGARH	SHIVGARH	83383	HARNAHPUR	159641	MAIDASPUR	1114	1446	491,640.00	344,148.00	147,492.00
33028	PRATAPGARH	SHIVGARH	83385	HUSENPUR	159766	HUSENPUR	1221	1585	538,900.00	377,230.00	161,670.00
33029	PRATAPGARH	SHIVGARH	83386	JAGDISHPUR - I	159367	JAGDISHPUR(MIDHAULIKALA)	215	279	94,860.00	66,402.00	28,458.00
33030	PRATAPGARH	SHIVGARH	83386	JAGDISHPUR - I	159684	MEDHAULI KALA	686	891	302,940.00	212,058.00	90,882.00
33031	PRATAPGARH	SHIVGARH	83386	JAGDISHPUR - I	159685	MEDHAULI KHURD	656	852	289,680.00	202,776.00	86,904.00
33032	PRATAPGARH	SHIVGARH	83386	JAGDISHPUR - I	159683	PUREY CHARAN	528	686	233,240.00	163,268.00	69,972.00
33033	PRATAPGARH	SHIVGARH	83386	JAGDISHPUR - II	159682	JAGDISHPUR	956	1241	421,940.00	295,358.00	126,582.00
33034	PRATAPGARH	SHIVGARH	268522	KHAMAI PUR	159692	KHAMAI PUR	1175	1526	518,840.00	363,188.00	155,652.00
33035	PRATAPGARH	SHIVGARH	83392	KHAMPUR DUBEPATTI	159737	DAYALPUR	222	288	97,920.00	68,544.00	29,376.00
33036	PRATAPGARH	SHIVGARH	83392	KHAMPUR DUBEPATTI	159739	GULARA	730	948	322,320.00	225,624.00	96,696.00
33037	PRATAPGARH	SHIVGARH	83392	KHAMPUR DUBEPATTI	159740	KHAMPUR DUBEY PATTI	1129	1466	498,440.00	348,908.00	149,532.00
33038	PRATAPGARH	SHIVGARH	83392	KHAMPUR DUBEPATTI	159738	MAH DEVARI	443	575	195,500.00	136,850.00	58,650.00
33039	PRATAPGARH	SHIVGARH	83394	KHATAN PUR	159648	BHAMUWAR	562	730	248,200.00	173,740.00	74,460.00
33040	PRATAPGARH	SHIVGARH	83394	KHATAN PUR	159647	FATAN PUR	618	802	272,680.00	190,876.00	81,804.00
33041	PRATAPGARH	SHIVGARH	83394	KHATAN PUR	159649	MAN PATTI	1003	1302	442,680.00	309,876.00	132,804.00
33042	PRATAPGARH	SHIVGARH	83395	KURA DEEH	159703	KURA DEEH	1008	1309	445,060.00	311,542.00	133,518.00
33043	PRATAPGARH	SHIVGARH	83400	PANDEY TARA	159724	BANRAHI	179	232	78,880.00	55,216.00	23,664.00
33044	PRATAPGARH	SHIVGARH	83400	PANDEY TARA	159726	CHANDELPUR	1030	1337	454,580.00	318,206.00	136,374.00
33045	PRATAPGARH	SHIVGARH	83400	PANDEY TARA	159725	PANDEY TARA	796	1034	351,560.00	246,092.00	105,468.00
33046	PRATAPGARH	SHIVGARH	83401	PARASRAMPUR	159677	SRIPUR	559	726	246,840.00	172,788.00	74,052.00
33047	PRATAPGARH	SHIVGARH	83405	RAJAPUR	159654	ALMAPUR	120	156	53,040.00	37,128.00	15,912.00
33048	PRATAPGARH	SHIVGARH	83405	RAJAPUR	159655	RAGHWAPUR	566	735	249,900.00	174,930.00	74,970.00
33049	PRATAPGARH	SHIVGARH	83405	RAJAPUR	159650	RAJAPUR KHARHAR	1235	1604	545,360.00	381,752.00	163,608.00
33050	PRATAPGARH	SHIVGARH	83405	RAJAPUR	159651	TULSIPUR	484	628	213,520.00	149,464.00	64,056.00
33051	PRATAPGARH	SHIVGARH	268515	SAHAJVAR	159699	BHAT PURWA	310	403	137,020.00	95,914.00	41,106.00
33052	PRATAPGARH	SHIVGARH	268515	SAHAJVAR	159700	SAHAJVAR	885	1149	390,660.00	273,462.00	117,198.00
33053	PRATAPGARH	SHIVGARH	270543	SANSARIYAPUR	159763	SANSARPUR	1008	1309	445,060.00	311,542.00	133,518.00
33054	PRATAPGARH	SHIVGARH	83409	SARAI BHARAT RAI	159663	GAMBHERPUR PATTI	831	1079	366,860.00	256,802.00	110,058.00

SNo.	District Name	Block Name	LGD Gram Panchayat	Gram Panchayat Name	LGD Village Code	Village Name	TOT_P_2011	Projected Population 2023	Total fund	SBM fund (70 %)	CFC (30%)
1	2	3	4	5	6	7	8	9	10	11	12
33055	PRATAPGARH	SHIVGARH	83409	SARAI BHARAT RAI	159662	SARAI BHARAT RAI	1313	1705	579,700.00	405,790.00	173,910.00
33056	PRATAPGARH	SHIVGARH	83411	SARAI SETRAI	159771	MATHURA	189	245	83,300.00	58,310.00	24,990.00
33057	PRATAPGARH	SHIVGARH	83411	SARAI SETRAI	159769	SARAI SAITRAI	879	1141	387,940.00	271,558.00	116,382.00
33058	PRATAPGARH	SHIVGARH	83413	SHIVGARH	159625	HATHETHI	434	564	191,760.00	134,232.00	57,528.00
33059	PRATAPGARH	SHIVGARH	83413	SHIVGARH	159623	SHIVGARH	1702	2210	751,400.00	525,980.00	225,420.00
33060	PRATAPGARH	SHIVGARH	270512	SINGAHI	159772	SINGAHI	1255	1630	554,200.00	387,940.00	166,260.00
33061	PRATAPGARH	SHIVGARH	268506	THAHIPUR	159704	THAHIPUR	1091	1417	481,780.00	337,246.00	144,534.00
33062	PRATAPGARH	SHIVGARH	241223	TIWARIPUR	159686	JAMUNIPUR	315	409	139,060.00	97,342.00	41,718.00
33063	PRATAPGARH	SHIVGARH	241223	TIWARIPUR	159681	SARAI RATAU	797	1035	351,900.00	246,330.00	105,570.00
33064	PRATAPGARH	SHIVGARH	241223	TIWARIPUR	159680	TIWARIPUR	1052	1366	464,440.00	325,108.00	139,332.00
33065	PRATAPGARH	SHIVGARH	268530	VISAMBHARPUR	159770	PUREY BHAIYAJI	484	628	213,520.00	149,464.00	64,056.00
33066	PRATAPGARH	SHIVGARH	268530	VISAMBHARPUR	159773	VISAMBHARPUR	1000	1298	441,320.00	308,924.00	132,396.00
33067	PRATAPGARH	ASPUR DEOSARA	82342	DERHAVA	159466	Sobhava	662	860	292,400.00	204,680.00	87,720.00
33068	PRATAPGARH	BABA BELKHARNATH DHAM	82418	Jaisingharh	159526	Jaisingh Garh	1112	1444	490,960.00	343,672.00	147,288.00
33069	PRATAPGARH	GAURA	82650	Sultanpur	159841	Sultanpur	4283	5561	3,920,505.00	2,744,353.50	1,176,151.50
33070	PRATAPGARH	KUNDA	82760	Parsipur	158447	Ebrahimpur	1089	1414	480,760.00	336,532.00	144,228.00
33071	PRATAPGARH	LAKSHMANPUR	82817	NAUBASTA	158063	NAUBATA	1727	2242	762,280.00	533,596.00	228,684.00
33072	PRATAPGARH	MAGRAURA	82937	Raigarh	159133	Raygarh	581	754	256,360.00	179,452.00	76,908.00
33073	PRATAPGARH	MAGRAURA	82901	Bhausia	943481	KORRA	400	519	176,460.00	123,522.00	52,938.00
33074	PRATAPGARH	MANDHATA	83022	RAMPUR	158984	RAMPUR	3135	4071	1,384,140.00	968,898.00	415,242.00
33075	PRATAPGARH	MANDHATA	82961	BALAPUR	158846	BALAPUR	1599	2076	705,840.00	494,088.00	211,752.00
33076	PRATAPGARH	MANDHATA	83023	RAYPUR KALA	158863	PURAILI	902	1171	398,140.00	278,698.00	119,442.00
33077	PRATAPGARH	MANDHATA	82970	BOJHI	158893	Saray Tara Chandra	135	175	59,500.00	41,650.00	17,850.00
33078	PRATAPGARH	PRATAPGARH (SADAR)	82933	PARASRAMPUR	158821	Parasrampur	966	1254	426,360.00	298,452.00	127,908.00
33079	PRATAPGARH	PRATAPGARH (SADAR)	83111	Chaukhad Pureanti	158741	CHAUKHAD PUREANTI	1016	1319	448,460.00	313,922.00	134,538.00
33080	PRATAPGARH	PRATAPGARH (SADAR)	83117	Gonda	158755	sonava	2039	2647	899,980.00	629,986.00	269,994.00
33081	PRATAPGARH	RAMPUR SANRAMGARH	83191	KALYANPUR	157944	KALYANPUR	1950	2532	860,880.00	602,616.00	258,264.00
33082	PRATAPGARH	SANDWA CHANDRIKA	267194	PURE PARMESHWAR	158658	Buknapur	356	462	157,080.00	109,956.00	47,124.00
33083	PRATAPGARH	SANDWA CHANDRIKA	83292	USARI	158687	Sarai Dali	230	299	101,660.00	71,162.00	30,498.00
33084	PRATAPGARH	SANDWA CHANDRIKA	267201	PURE BHARAT	158702	Aammau	914	1187	403,580.00	282,506.00	121,074.00
33085	PRATAPGARH	SANGIPUR	83350	Shukulpur	157709	Shukulpur	2324	3017	1,025,780.00	718,046.00	307,734.00
33086	PRATAPGARH	SANGIPUR	267302	Jogapur	157672	Jogapur	492	639	217,260.00	152,082.00	65,178.00
33087	PRATAPGARH	SHIVGARH	83362	Beerapur	159712	Beerapur	3705	4811	1,635,740.00	1,145,018.00	490,722.00
33088	PRATAPGARH	SHIVGARH	83401	Parasrampur	159679	Parasrampur	1591	2066	702,440.00	491,708.00	210,732.00
33089	PRAYAGRAJ	BAHADURPUR	44197	BARAEPUR	161680	TODERPUR	206	267	90,780.00	63,546.00	27,234.00
33090	PRAYAGRAJ	BAHADURPUR	44197	BARAEPUR	161684	BARAEPUR	1591	2066	702,440.00	491,708.00	210,732.00
33091	PRAYAGRAJ	BAHADURPUR	44201	BHOPAT PUR	161573	SHEKH AHAMAD PUR	498	647	219,980.00	153,986.00	65,994.00
33092	PRAYAGRAJ	BAHADURPUR	44202	BIKAPUR	161603	BADRUDDINPUR	1074	1394	473,960.00	331,772.00	142,188.00
33093	PRAYAGRAJ	BAHADURPUR	44202	BIKAPUR	161602	BIKAPUR	1401	1819	618,460.00	432,922.00	185,538.00
33094	PRAYAGRAJ	BAHADURPUR	44205	CHAKIYA HINAUTA	161651	CHAK HINOOTA	819	1063	361,420.00	252,994.00	108,426.00
33095	PRAYAGRAJ	BAHADURPUR	44205	CHAKIYA HINAUTA	161649	CHAKIYA HINAUTA	1423	1848	628,320.00	439,824.00	188,496.00
33096	PRAYAGRAJ	BAHADURPUR	44211	DEVKALI	161694	SARAI CHACHAQ	312	405	137,700.00	96,390.00	41,310.00

SNo.	District Name	Block Name	LGD Gram Panchayat	Gram Panchayat Name	LGD Village Code	Village Name	TOT_P_2011	Projected Population 2023	Total fund	SBM fund (70 %)	CFC (30%)
1	2	3	4	5	6	7	8	9	10	11	12
33097	PRAYAGRAJ	BAHADURPUR	44211	DEVKALI	161695	MAI	434	564	191,760.00	134,232.00	57,528.00
33098	PRAYAGRAJ	BAHADURPUR	44211	DEVKALI	161691	PATTI KRISNA URF KATHAR	489	635	215,900.00	151,130.00	64,770.00
33099	PRAYAGRAJ	BAHADURPUR	44211	DEVKALI	161689	LAHER PATER	856	1111	377,740.00	264,418.00	113,322.00
33100	PRAYAGRAJ	BAHADURPUR	44211	DEVKALI	161690	PATTI DHEENA URF LALAPUR	1004	1304	443,360.00	310,352.00	133,008.00
33101	PRAYAGRAJ	BAHADURPUR	44211	DEVKALI	161693	DEVKALI	1132	1470	499,800.00	349,860.00	149,940.00
33102	PRAYAGRAJ	BAHADURPUR	44214	DHARAULI	161606	DULHAPUR	765	993	337,620.00	236,334.00	101,286.00
33103	PRAYAGRAJ	BAHADURPUR	44214	DHARAULI	161605	DHARAULI	990	1285	436,900.00	305,830.00	131,070.00
33104	PRAYAGRAJ	BAHADURPUR	44214	DHARAULI	161604	JUNEDPUR	1508	1958	665,720.00	466,004.00	199,716.00
33105	PRAYAGRAJ	BAHADURPUR	44235	KATIYARI URF CHAKIYA	161614	CHAK KUTUBUDDIN	182	236	80,240.00	56,168.00	24,072.00
33106	PRAYAGRAJ	BAHADURPUR	44235	KATIYARI URF CHAKIYA	161615	KATIYARI URF CHAKIYA	1257	1632	554,880.00	388,416.00	166,464.00
33107	PRAYAGRAJ	BAHADURPUR	44244	MAHRAUDA	161576	MAHRAUDA	1603	2081	707,540.00	495,278.00	212,262.00
33108	PRAYAGRAJ	BAHADURPUR	44247	MALKHANPUR	161710	MALKHANPUR	4508	5853	4,126,365.00	2,888,455.50	1,237,909.50
33109	PRAYAGRAJ	BAHADURPUR	272306	MEERAPUR	161572	MIRAPUR	1161	1507	512,380.00	358,666.00	153,714.00
33110	PRAYAGRAJ	BAHADURPUR	44251	MUSTAFABAD	161596	BIRNA	633	822	279,480.00	195,636.00	83,844.00
33111	PRAYAGRAJ	BAHADURPUR	44251	MUSTAFABAD	161595	MUSTAFABAD	1357	1762	599,080.00	419,356.00	179,724.00
33112	PRAYAGRAJ	BAHADURPUR	44259	RAMAEPUR	161683	RAMAEPUR	1319	1713	582,420.00	407,694.00	174,726.00
33113	PRAYAGRAJ	BAHADURPUR	44259	RAMAIPUR	161681	BAKHOPUR	734	953	324,020.00	226,814.00	97,206.00
33114	PRAYAGRAJ	BAHADURPUR	44261	RAMNAGER	161552	RAMNAGER	1572	2041	693,940.00	485,758.00	208,182.00
33115	PRAYAGRAJ	BAHADURPUR	270788	RATAURA	161613	RATAURA	1306	1696	576,640.00	403,648.00	172,992.00
33116	PRAYAGRAJ	BAHADURPUR	44266	SARAI LAHUR URF LAHURPUR	161735	SARAI LAHUR URF LAHURPUR	4406	5721	4,033,305.00	2,823,313.50	1,209,991.50
33117	PRAYAGRAJ	BAHADURPUR	44267	SARAI RAHIYA	161591	DODAPUR	987	1282	435,880.00	305,116.00	130,764.00
33118	PRAYAGRAJ	BAHADURPUR	44267	SARAI RAHIYA	161592	SARAI RAHIYA	1546	2007	682,380.00	477,666.00	204,714.00
33119	PRAYAGRAJ	BAHADURPUR	265843	SARAY NURUDDINPUR	161660	SARAI NOORUDDIN	1201	1559	530,060.00	371,042.00	159,018.00
33120	PRAYAGRAJ	BAHADURPUR	270984	SONI	161679	SONI	1172	1522	517,480.00	362,236.00	155,244.00
33121	PRAYAGRAJ	BAHADURPUR	44275	SUDANIPUR KHURD	161662	NAIBAIYA	825	1071	364,140.00	254,898.00	109,242.00
33122	PRAYAGRAJ	BAHADURPUR	44275	SUDANIPUR KHURD	161661	SUDANIPUR KHURD	1312	1704	579,360.00	405,552.00	173,808.00
33123	PRAYAGRAJ	BAHADURPUR	44281	YARANA	161600	YARANA	1499	1946	661,640.00	463,148.00	198,492.00
33124	PRAYAGRAJ	BAHRIA	44286	BADALPUR	161271	NAGAEPUR	503	653	222,020.00	155,414.00	66,606.00
33125	PRAYAGRAJ	BAHRIA	44286	BADALPUR	161273	BADALPUR	1550	2013	684,420.00	479,094.00	205,326.00
33126	PRAYAGRAJ	BAHRIA	44292	BARJI	161293	DHOSADA	782	1015	345,100.00	241,570.00	103,530.00
33127	PRAYAGRAJ	BAHRIA	44292	BARJI	161296	NASARATPUR	877	1139	387,260.00	271,082.00	116,178.00
33128	PRAYAGRAJ	BAHRIA	44292	BARJI	161294	BARJI	1303	1692	575,280.00	402,696.00	172,584.00
33129	PRAYAGRAJ	BAHRIA	270672	BASRAHI	161193	BASRAHI	1604	2083	708,220.00	495,754.00	212,466.00
33130	PRAYAGRAJ	BAHRIA	44295	BHADERPUR URF DEENAPUR	161237	BOMAPUR	965	1253	426,020.00	298,214.00	127,806.00
33131	PRAYAGRAJ	BAHRIA	44295	BHADERPUR URF DEENAPUR	161236	BHADERPUR URF DEENAPUR	1158	1504	511,360.00	357,952.00	153,408.00
33132	PRAYAGRAJ	BAHRIA	44296	BHANE MAU	161299	BHANE MAU	1273	1653	562,020.00	393,414.00	168,606.00
33133	PRAYAGRAJ	BAHRIA	44297	BHAREHTA	161253	SARANGPUR TALUKA BELWA	644	836	284,240.00	198,968.00	85,272.00
33134	PRAYAGRAJ	BAHRIA	44297	BHAREHTA	161195	CHAMRUPUR URF BEERGANG	752	976	331,840.00	232,288.00	99,552.00
33135	PRAYAGRAJ	BAHRIA	44297	BHAREHTA	161252	BHAREHTA	885	1149	390,660.00	273,462.00	117,198.00
33136	PRAYAGRAJ	BAHRIA	44298	BHAWANAPUR	161203	SINGALDEEP	469	609	207,060.00	144,942.00	62,118.00
33137	PRAYAGRAJ	BAHRIA	44298	BHAWANAPUR	161215	BHAWANAPUR	1095	1422	483,480.00	338,436.00	145,044.00
33138	PRAYAGRAJ	BAHRIA	270783	CHAK NURUDDIN URF NIKDILPUR	161300	CHAQ NOORUDDIN URF NAGDILPUR	1182	1535	521,900.00	365,330.00	156,570.00

SNo.	District Name	Block Name	LGD Gram Panchayat	Gram Panchayat Name	LGD Village Code	Village Name	TOT_P_2011	Projected Population 2023	Total fund	SBM fund (70 %)	CFC (30%)
1	2	3	4	5	6	7	8	9	10	11	12
33139	PRAYAGRAJ	BAHRIA	270676	CHAKRABHANPUR URF CHAKIYA	161290	CHAKERBHANPUR URF CHAKIYA	1350	1753	596,020.00	417,214.00	178,806.00
33140	PRAYAGRAJ	BAHRIA	44301	CHAMARUPUR	161192	CHANDIPATI	821	1066	362,440.00	253,708.00	108,732.00
33141	PRAYAGRAJ	BAHRIA	44301	CHAMARUPUR	161250	CHAMARUPUR	967	1256	427,040.00	298,928.00	128,112.00
33142	PRAYAGRAJ	BAHRIA	270674	CHANDRAWAT URF PURE MATADEEN	161259	CHANDRAWAT URF POORE MATADIN	1181	1533	521,220.00	364,854.00	156,366.00
33143	PRAYAGRAJ	BAHRIA	44305	CHAQ SHEKHLAL URF SADHOPUR	161217	CHAQ SHEKHLAL URF SADHOPUR	769	998	339,320.00	237,524.00	101,796.00
33144	PRAYAGRAJ	BAHRIA	44305	CHAQ SHEKHLAL URF SADHOPUR	161216	RAJEPURSANI URF RAJJUPUR	789	1024	348,160.00	243,712.00	104,448.00
33145	PRAYAGRAJ	BAHRIA	44307	CHATURPUR	161204	CHANDOOPUR	431	560	190,400.00	133,280.00	57,120.00
33146	PRAYAGRAJ	BAHRIA	44307	CHATURPUR	161212	CHATURPUR	492	639	217,260.00	152,082.00	65,178.00
33147	PRAYAGRAJ	BAHRIA	44307	CHATURPUR	161211	KHALSA	883	1146	389,640.00	272,748.00	116,892.00
33148	PRAYAGRAJ	BAHRIA	270784	DEWARIYA	161356	DEORYA	1158	1504	511,360.00	357,952.00	153,408.00
33149	PRAYAGRAJ	BAHRIA	44315	GAHARPUR	161285	OHARPUR	867	1126	382,840.00	267,988.00	114,852.00
33150	PRAYAGRAJ	BAHRIA	44315	GAHARPUR	161287	GAHARPUR	1400	1818	618,120.00	432,684.00	185,436.00
33151	PRAYAGRAJ	BAHRIA	44321	HASIMPUR URF BENIPUR	161254	CHAQ MOHAMMAD URF RISAL	306	397	134,980.00	94,486.00	40,494.00
33152	PRAYAGRAJ	BAHRIA	44321	HASIMPUR URF BENIPUR	161255	HASIMPUR URF BENIPUR	1162	1509	513,060.00	359,142.00	153,918.00
33153	PRAYAGRAJ	BAHRIA	44322	HATIYA	161181	BHAWANIGARH	674	875	297,500.00	208,250.00	89,250.00
33154	PRAYAGRAJ	BAHRIA	44322	HATIYA	161180	HATIYA	1098	1426	484,840.00	339,388.00	145,452.00
33155	PRAYAGRAJ	BAHRIA	44324	HUSENPUR	161246	SARAI YODHISTHIR	181	235	79,900.00	55,930.00	23,970.00
33156	PRAYAGRAJ	BAHRIA	44324	HUSENPUR	161240	HUSENPUR	289	375	127,500.00	89,250.00	38,250.00
33157	PRAYAGRAJ	BAHRIA	44324	HUSENPUR	161238	JAGDEESHPUR URF JALALPUR	462	600	204,000.00	142,800.00	61,200.00
33158	PRAYAGRAJ	BAHRIA	44324	HUSENPUR	161241	SADHOPUR URF SULEMANPUR	551	715	243,100.00	170,170.00	72,930.00
33159	PRAYAGRAJ	BAHRIA	270781	JALALUDDINPUR URF MAHPURA	161234	CHAQ MOHAMID	288	374	127,160.00	89,012.00	38,148.00
33160	PRAYAGRAJ	BAHRIA	270781	JALALUDDINPUR URF MAHPURA	161230	GAUHANI	1081	1404	477,360.00	334,152.00	143,208.00
33161	PRAYAGRAJ	BAHRIA	270781	JALALUDDINPUR URF MAHPURA	161225	JALAL UDDINPUR URF MAHPOORA	1409	1829	621,860.00	435,302.00	186,558.00
33162	PRAYAGRAJ	BAHRIA	270785	KADIPUR	161381	KADIPUR	1027	1333	453,220.00	317,254.00	135,966.00
33163	PRAYAGRAJ	BAHRIA	44329	KATIYAH	161345	MOHAMMADPUR MAICHAQ SHAH MOHAM	1075	1396	474,640.00	332,248.00	142,392.00
33164	PRAYAGRAJ	BAHRIA	44329	KATIYAH	161344	KATIYAH	1240	1610	547,400.00	383,180.00	164,220.00
33165	PRAYAGRAJ	BAHRIA	44335	LAKHRAWAN	161357	LAKHRAWAN	1547	2009	683,060.00	478,142.00	204,918.00
33166	PRAYAGRAJ	BAHRIA	44336	MADARPUR	161371	MADARPUR	1378	1789	608,260.00	425,782.00	182,478.00
33167	PRAYAGRAJ	BAHRIA	44336	MADARPUR	161370	SAKRA	1491	1936	658,240.00	460,768.00	197,472.00
33168	PRAYAGRAJ	BAHRIA	270675	MAHULI	161205	MAHULI	1263	1640	557,600.00	390,320.00	167,280.00
33169	PRAYAGRAJ	BAHRIA	44340	MANSOORPUR	161223	SARAI SULTAN	475	617	209,780.00	146,846.00	62,934.00
33170	PRAYAGRAJ	BAHRIA	44340	MANSOORPUR	161224	MANSOORPUR	972	1262	429,080.00	300,356.00	128,724.00
33171	PRAYAGRAJ	BAHRIA	44342	MULHAPUR	161281	NAWAB URF KHANPUR	741	962	327,080.00	228,956.00	98,124.00
33172	PRAYAGRAJ	BAHRIA	44342	MULHAPUR	161280	MULHAPUR	1100	1428	485,520.00	339,864.00	145,656.00
33173	PRAYAGRAJ	BAHRIA	44342	MULHAPUR	161282	BAKRABAD	1358	1763	599,420.00	419,594.00	179,826.00
33174	PRAYAGRAJ	BAHRIA	44343	MURADPUR URF KHADIRPUR	161309	POORE BAGI	607	788	267,920.00	187,544.00	80,376.00
33175	PRAYAGRAJ	BAHRIA	44343	MURADPUR URF KHADIRPUR	161310	MURADPUR URF KHADIRPUR	883	1146	389,640.00	272,748.00	116,892.00
33176	PRAYAGRAJ	BAHRIA	44343	MURADPUR URF KHADIRPUR	161311	BANKAT	1194	1550	527,000.00	368,900.00	158,100.00
33177	PRAYAGRAJ	BAHRIA	44344	NARI	161298	TRILOKPUR	625	812	276,080.00	193,256.00	82,824.00
33178	PRAYAGRAJ	BAHRIA	44344	NARI	161301	NARI	1049	1362	463,080.00	324,156.00	138,924.00
33179	PRAYAGRAJ	BAHRIA	44346	NIMI KHURD	161360	NIMI KHURD	810	1052	357,680.00	250,376.00	107,304.00
33180	PRAYAGRAJ	BAHRIA	44346	NIMI KHURD	161361	NARAYANPUR	1027	1333	453,220.00	317,254.00	135,966.00

SNo.	District Name	Block Name	LGD Gram Panchayat	Gram Panchayat Name	LGD Village Code	Village Name	TOT_P_2011	Projected Population 2023	Total fund	SBM fund (70 %)	CFC (30%)
1	2	3	4	5	6	7	8	9	10	11	12
33181	PRAYAGRAJ	BAHRIA	44350	PERMANANDPUR	161178	GOBERDHANPUR	1173	1523	517,820.00	362,474.00	155,346.00
33182	PRAYAGRAJ	BAHRIA	44350	PERMANANDPUR	161179	PERMANANDPUR	1455	1889	642,260.00	449,582.00	192,678.00
33183	PRAYAGRAJ	BAHRIA	44353	RAMPUR URF DOULATPUR	161242	RAMPUR URF DOULATPUR	1360	1766	600,440.00	420,308.00	180,132.00
33184	PRAYAGRAJ	BAHRIA	44353	RAMPUR URF DOULATPUR	161239	DEURA	1481	1923	653,820.00	457,674.00	196,146.00
33185	PRAYAGRAJ	BAHRIA	44354	SARAI DARASHIKOH URF MIJHURA	161206	SARAI DARASHIKOH URF MIJHURA	1380	1792	609,280.00	426,496.00	182,784.00
33186	PRAYAGRAJ	BAHRIA	44357	SARAI JODHRAI	161177	TELIYABEER	706	917	311,780.00	218,246.00	93,534.00
33187	PRAYAGRAJ	BAHRIA	44357	SARAI JODHRAI	161175	SARAI JODHRAI	1250	1623	551,820.00	386,274.00	165,546.00
33188	PRAYAGRAJ	BAHRIA	270671	SARAI KHWAJA URF BAGHOLA	161184	SARAI KHWAZA URF BAGHOLA	1457	1892	643,280.00	450,296.00	192,984.00
33189	PRAYAGRAJ	BAHRIA	44360	SARAI LAHURI	161289	CHAQ SAIUDDIN URF POOREMATI	663	861	292,740.00	204,918.00	87,822.00
33190	PRAYAGRAJ	BAHRIA	44360	SARAI LAHURI	161288	SARAI LAHURI	805	1045	355,300.00	248,710.00	106,590.00
33191	PRAYAGRAJ	BAHRIA	44363	SARAI RAIJOT	161182	POORE RUDRASHAH	634	823	279,820.00	195,874.00	83,946.00
33192	PRAYAGRAJ	BAHRIA	44363	SARAI RAIJOT	161186	SARAI RAIJOT	773	1004	341,360.00	238,952.00	102,408.00
33193	PRAYAGRAJ	BAHRIA	44363	SARAI RAIJOT	161183	PURE FAUZSHAH	826	1072	364,480.00	255,136.00	109,344.00
33194	PRAYAGRAJ	BAHRIA	44363	SARAI RAIJOT	161185	DHURIPUR	902	1171	398,140.00	278,698.00	119,442.00
33195	PRAYAGRAJ	BAHRIA	44364	SARAI SULTAN URF POORE MAKHDOO	161260	CHAQ KAFA	88	114	38,760.00	27,132.00	11,628.00
33196	PRAYAGRAJ	BAHRIA	44364	SARAI SULTAN URF POORE MAKHDOO	161261	SARAI SULTAN URF POORE MAKHDOO	1392	1807	614,380.00	430,066.00	184,314.00
33197	PRAYAGRAJ	BAHRIA	44368	SARI PATTI	161201	MOHAMMADBAD URF GOPALPUR	995	1292	439,280.00	307,496.00	131,784.00
33198	PRAYAGRAJ	BAHRIA	44368	SARI PATTI	161202	SARI PATTI	1494	1940	659,600.00	461,720.00	197,880.00
33199	PRAYAGRAJ	BAHRIA	270673	SATANPUR	161200	SATANPUR	1196	1553	528,020.00	369,614.00	158,406.00
33200	PRAYAGRAJ	BHAGWATPUR	270322	BEGUMPUR	161770	BAGAMPUR	1089	1414	480,760.00	336,532.00	144,228.00
33201	PRAYAGRAJ	BHAGWATPUR	44835	BHITI TA ASUDUALAPUR	161809	BAJAHA	634	823	279,820.00	195,874.00	83,946.00
33202	PRAYAGRAJ	BHAGWATPUR	44835	BHITI TA ASUDUALAPUR	161810	NASIRPUR SHILANA	888	1153	392,020.00	274,414.00	117,606.00
33203	PRAYAGRAJ	BHAGWATPUR	44835	BHITI TA ASUDUALAPUR	161811	BHITI TALUKA ASUDDULAPUR	1044	1356	461,040.00	322,728.00	138,312.00
33204	PRAYAGRAJ	BHAGWATPUR	44836	BIHKA URF PURA MUFTI	161836	BIHKA URF PURA MUFTI	10749	13957	9,839,685.00	6,887,779.50	2,951,905.50
33205	PRAYAGRAJ	BHAGWATPUR	44855	HASIMPUR CHABLAIAPUR	161801	MYUDARA TALUKA IBRIHAMPUR	822	1067	362,780.00	253,946.00	108,834.00
33206	PRAYAGRAJ	BHAGWATPUR	270318	ISMAILPUR KOTWA	161755	ISIMALPUR KOTWA	1242	1613	548,420.00	383,894.00	164,526.00
33207	PRAYAGRAJ	BHAGWATPUR	44875	KESAWAPUR ASHRAFPUR	161752	HARIRAM PUR	850	1104	375,360.00	262,752.00	112,608.00
33208	PRAYAGRAJ	BHAGWATPUR	44875	KESAWAPUR ASHRAFPUR	161757	KESHAWPUR	861	1118	380,120.00	266,084.00	114,036.00
33209	PRAYAGRAJ	BHAGWATPUR	44875	KESAWAPUR ASHRAFPUR	161756	ASHRAFPUR KASH	927	1204	409,360.00	286,552.00	122,808.00
33210	PRAYAGRAJ	BHAGWATPUR	44877	KHATANGI	161804	KHATANGI	1320	1714	582,760.00	407,932.00	174,828.00
33211	PRAYAGRAJ	BHAGWATPUR	44877	KHATANGI	161768	TIYARA	1230	1597	542,980.00	380,086.00	162,894.00
33212	PRAYAGRAJ	BHAGWATPUR	44878	KHERUA	161821	KHERUA	999	1297	440,980.00	308,686.00	132,294.00
33213	PRAYAGRAJ	BHAGWATPUR	44878	KHERUA	161824	BARAW	1173	1523	517,820.00	362,474.00	155,346.00
33214	PRAYAGRAJ	BHAGWATPUR	270315	MAINAPUR	161818	MAINAPUR	1522	1976	671,840.00	470,288.00	201,552.00
33215	PRAYAGRAJ	CHAKA	270211	CHAUKATHA	162253	Chaukatha	1008	1309	445,060.00	311,542.00	133,518.00
33216	PRAYAGRAJ	CHAKA	44401	HARIHAR PUR	162256	HARIHAR PUR	1180	1532	520,880.00	364,616.00	156,264.00
33217	PRAYAGRAJ	CHAKA	270191	MUHIDDINPUR	162236	MOHIUDDINPUR	1394	1810	615,400.00	430,780.00	184,620.00
33218	PRAYAGRAJ	CHAKA	270218	MURADPUR	162258	MURAD PUR	1184	1537	522,580.00	365,806.00	156,774.00
33219	PRAYAGRAJ	CHAKA	270251	NARSIGHPUR	162277	NARSINGHPUR	1073	1393	473,620.00	331,534.00	142,086.00
33220	PRAYAGRAJ	DHANUPUR	265475	ARANW	162846	ARANW	1109	1440	489,600.00	342,720.00	146,880.00
33221	PRAYAGRAJ	DHANUPUR	44427	ARHANI	162747	ARHANI	1477	1918	652,120.00	456,484.00	195,636.00
33222	PRAYAGRAJ	DHANUPUR	44428	BAHUPUR	162651	DUDHRA T. SARAY	710	922	313,480.00	219,436.00	94,044.00

SNo.	District Name	Block Name	LGD Gram Panchayat	Gram Panchayat Name	LGD Village Code	Village Name	TOT_P_2011	Projected Population 2023	Total fund	SBM fund (70 %)	CFC (30%)
1	2	3	4	5	6	7	8	9	10	11	12
33223	PRAYAGRAJ	DHANUPUR	44428	BAHUPUR	162650	BAHUPUR	963	1250	425,000.00	297,500.00	127,500.00
33224	PRAYAGRAJ	DHANUPUR	44429	BAKHTIYARA	162836	BAKHTIYARA	1419	1842	626,280.00	438,396.00	187,884.00
33225	PRAYAGRAJ	DHANUPUR	44435	BHOPATPUR	162678	CHAK MADHUKAR	13	17	5,780.00	4,046.00	1,734.00
33226	PRAYAGRAJ	DHANUPUR	44435	BHOPATPUR	162676	SARAYAN MOHMOJIA	914	1187	403,580.00	282,506.00	121,074.00
33227	PRAYAGRAJ	DHANUPUR	44435	BHOPATPUR	162677	BHOPATPUR	1167	1515	515,100.00	360,570.00	154,530.00
33228	PRAYAGRAJ	DHANUPUR	44436	BHUSALPUR	162778	CHAK SARANG	531	689	234,260.00	163,982.00	70,278.00
33229	PRAYAGRAJ	DHANUPUR	44436	BHUSALPUR	162777	HIMMAT BAHAR	770	1000	340,000.00	238,000.00	102,000.00
33230	PRAYAGRAJ	DHANUPUR	44436	BHUSALPUR	162776	BHUSALPUR	1115	1448	492,320.00	344,624.00	147,696.00
33231	PRAYAGRAJ	DHANUPUR	44437	BIBIPUR	162791	KHARAGPUR	575	747	253,980.00	177,786.00	76,194.00
33232	PRAYAGRAJ	DHANUPUR	265471	CHATURPATTI	162773	CHATPUR PATTI	1352	1755	596,700.00	417,690.00	179,010.00
33233	PRAYAGRAJ	DHANUPUR	265489	DANDI	162811	DANDI	1070	1389	472,260.00	330,582.00	141,678.00
33234	PRAYAGRAJ	DHANUPUR	44442	DATTEPUR	162751	DATTEPUR	786	1021	347,140.00	242,998.00	104,142.00
33235	PRAYAGRAJ	DHANUPUR	44442	DATTEPUR	162752	KUNDOURA	1078	1400	476,000.00	333,200.00	142,800.00
33236	PRAYAGRAJ	DHANUPUR	265492	DEVA	162733	DEVA	1573	2042	694,280.00	485,996.00	208,284.00
33237	PRAYAGRAJ	DHANUPUR	44444	DEVADAHANA	162707	KUNVARPUR	181	235	79,900.00	55,930.00	23,970.00
33238	PRAYAGRAJ	DHANUPUR	44444	DEVADAHANA	162708	DEVADAHANA	1380	1792	609,280.00	426,496.00	182,784.00
33239	PRAYAGRAJ	DHANUPUR	265486	DHANJAYA	162830	DHANJAIYA	1470	1909	649,060.00	454,342.00	194,718.00
33240	PRAYAGRAJ	DHANUPUR	44445	DHANUPUR	162757	CHAK SHUDARSHAN	683	887	301,580.00	211,106.00	90,474.00
33241	PRAYAGRAJ	DHANUPUR	44445	DHANUPUR	162758	DHANUPUR	1440	1870	635,800.00	445,060.00	190,740.00
33242	PRAYAGRAJ	DHANUPUR	44447	DIGHAUTA	162700	DIGHAUTA	1569	2037	692,580.00	484,806.00	207,774.00
33243	PRAYAGRAJ	DHANUPUR	44448	FARIDPUR	162669	SALEMPUR BASGIT	408	530	180,200.00	126,140.00	54,060.00
33244	PRAYAGRAJ	DHANUPUR	44448	FARIDPUR	162670	CHAKL MOHAMD AMIN	558	725	246,500.00	172,550.00	73,950.00
33245	PRAYAGRAJ	DHANUPUR	44448	FARIDPUR	162668	FARIDPUR	880	1143	388,620.00	272,034.00	116,586.00
33246	PRAYAGRAJ	DHANUPUR	44450	GHAMAHA	162728	CHAK LAL MAN	119	155	52,700.00	36,890.00	15,810.00
33247	PRAYAGRAJ	DHANUPUR	44450	GHAMAHA	162730	GHAMAHA	791	1027	349,180.00	244,426.00	104,754.00
33248	PRAYAGRAJ	DHANUPUR	44450	GHAMAHA	162726	VEERE SAON	935	1214	412,760.00	288,932.00	123,828.00
33249	PRAYAGRAJ	DHANUPUR	265484	GHATOOPUR	162683	GHATOOPUR	1143	1484	504,560.00	353,192.00	151,368.00
33250	PRAYAGRAJ	DHANUPUR	44453	HAKIMPUR	162706	FIROJPUR	303	393	133,620.00	93,534.00	40,086.00
33251	PRAYAGRAJ	DHANUPUR	44453	HAKIMPUR	162710	KAMANAPUR	340	441	149,940.00	104,958.00	44,982.00
33252	PRAYAGRAJ	DHANUPUR	44453	HAKIMPUR	162705	KAMALAH URF KAMALPUR	357	464	157,760.00	110,432.00	47,328.00
33253	PRAYAGRAJ	DHANUPUR	44453	HAKIMPUR	162709	HAKIMPUR	424	551	187,340.00	131,138.00	56,202.00
33254	PRAYAGRAJ	DHANUPUR	44453	HAKIMPUR	162703	CHAK HAUDA	702	911	309,740.00	216,818.00	92,922.00
33255	PRAYAGRAJ	DHANUPUR	44454	HARIPUR MISHRPUR	162771	HARIPUR MISHRPUR	1212	1574	535,160.00	374,612.00	160,548.00
33256	PRAYAGRAJ	DHANUPUR	44455	HASANPUR UTRAWAN	162666	RAUNI	168	218	74,120.00	51,884.00	22,236.00
33257	PRAYAGRAJ	DHANUPUR	44455	HASANPUR UTRAWAN	162673	BARUA BOJH	700	909	309,060.00	216,342.00	92,718.00
33258	PRAYAGRAJ	DHANUPUR	44455	HASANPUR UTRAWAN	162672	HASANPUR UTRAWAN	1019	1323	449,820.00	314,874.00	134,946.00
33259	PRAYAGRAJ	DHANUPUR	274163	JAGUA SARAYPEETHA	162731	LOKA PUR	192	249	84,660.00	59,262.00	25,398.00
33260	PRAYAGRAJ	DHANUPUR	274163	JAGUA SARAYPEETHA	162732	JAGUWA SARAY PITHA	1106	1436	488,240.00	341,768.00	146,472.00
33261	PRAYAGRAJ	DHANUPUR	44459	JALALPUR	162841	JALALPUR	1603	2081	707,540.00	495,278.00	212,262.00
33262	PRAYAGRAJ	DHANUPUR	44461	KABIRUDDEENPUR	162698	DAROGAPUR	871	1131	384,540.00	269,178.00	115,362.00
33263	PRAYAGRAJ	DHANUPUR	44461	KABIRUDDEENPUR	162699	KABIRUDDEENPUR	1468	1906	648,040.00	453,628.00	194,412.00
33264	PRAYAGRAJ	DHANUPUR	44462	KAJIPUR TA. UTRAON	162674	KAJIPUR TA. UTRAON	1438	1867	634,780.00	444,346.00	190,434.00

SNo.	District Name	Block Name	LGD Gram Panchayat	Gram Panchayat Name	LGD Village Code	Village Name	TOT_P_2011	Projected Population 2023	Total fund	SBM fund (70 %)	CFC (30%)
1	2	3	4	5	6	7	8	9	10	11	12
33265	PRAYAGRAJ	DHANUPUR	44466	KASAUNJHA URF PURE RAGHAI	162653	KASAUNJHA URF PURE RAGHAI	1575	2045	695,300.00	486,710.00	208,590.00
33266	PRAYAGRAJ	DHANUPUR	44468	KEVAI BUJURG	162803	KALIPUR	62	81	27,540.00	19,278.00	8,262.00
33267	PRAYAGRAJ	DHANUPUR	44468	KEVAI BUJURG	162802	KEVAI BUJURG	1118	1452	493,680.00	345,576.00	148,104.00
33268	PRAYAGRAJ	DHANUPUR	44469	KHAMARIYA	162701	KORIPUR	407	528	179,520.00	125,664.00	53,856.00
33269	PRAYAGRAJ	DHANUPUR	44469	KHAMARIYA	162697	SHRIPUR	504	654	222,360.00	155,652.00	66,708.00
33270	PRAYAGRAJ	DHANUPUR	44469	KHAMARIYA	162696	KHAMARIYA	794	1031	350,540.00	245,378.00	105,162.00
33271	PRAYAGRAJ	DHANUPUR	265472	KHARHARA	162745	KHARAHARA	1143	1484	504,560.00	353,192.00	151,368.00
33272	PRAYAGRAJ	DHANUPUR	265488	KHIJIRHA	162783	KHIJIRAHA	1315	1707	580,380.00	406,266.00	174,114.00
33273	PRAYAGRAJ	DHANUPUR	265474	KHIJIRPUR	162659	KHIJIRPUR	1157	1502	510,680.00	357,476.00	153,204.00
33274	PRAYAGRAJ	DHANUPUR	265470	KOTDAKSHIN	162768	KOT DAKSHIN	1281	1663	565,420.00	395,794.00	169,626.00
33275	PRAYAGRAJ	DHANUPUR	44472	KUDANPUR	162721	KUNDANPUR	999	1297	440,980.00	308,686.00	132,294.00
33276	PRAYAGRAJ	DHANUPUR	44472	KUDANPUR	162720	DAYALAPUR	1507	1957	665,380.00	465,766.00	199,614.00
33277	PRAYAGRAJ	DHANUPUR	265476	LOKMANPUR	162835	LOKAMANPUR	1002	1301	442,340.00	309,638.00	132,702.00
33278	PRAYAGRAJ	DHANUPUR	44474	MADHOPUR SIYA DIH	162849	KUSHAHA	39	51	17,340.00	12,138.00	5,202.00
33279	PRAYAGRAJ	DHANUPUR	44474	MADHOPUR SIYA DIH	162838	SAKRAURA	723	939	319,260.00	223,482.00	95,778.00
33280	PRAYAGRAJ	DHANUPUR	44474	MADHOPUR SIYA DIH	162837	MADHOPUR SIYA DIH	1144	1485	504,900.00	353,430.00	151,470.00
33281	PRAYAGRAJ	DHANUPUR	44475	MAHARAJPUR	162746	GOVIND PUR	354	460	156,400.00	109,480.00	46,920.00
33282	PRAYAGRAJ	DHANUPUR	44475	MAHARAJPUR	162767	MAHARAJPUR	777	1009	343,060.00	240,142.00	102,918.00
33283	PRAYAGRAJ	DHANUPUR	265491	MAHJANA	162792	MAHAJANA	1217	1580	537,200.00	376,040.00	161,160.00
33284	PRAYAGRAJ	DHANUPUR	44476	MAIRADAN	162681	MIRA PATTI	27	35	11,900.00	8,330.00	3,570.00
33285	PRAYAGRAJ	DHANUPUR	44476	MAIRADAN	162679	SARAYAN BAKI	347	451	153,340.00	107,338.00	46,002.00
33286	PRAYAGRAJ	DHANUPUR	44476	MAIRADAN	162682	MAIRADAN	983	1276	433,840.00	303,688.00	130,152.00
33287	PRAYAGRAJ	DHANUPUR	44477	MAKADUMPUR	162657	MAKADUMPUR	815	1058	359,720.00	251,804.00	107,916.00
33288	PRAYAGRAJ	DHANUPUR	44477	MAKADUMPUR	162660	CHAFALA	1127	1463	497,420.00	348,194.00	149,226.00
33289	PRAYAGRAJ	DHANUPUR	44481	MAVAIYA HINDUYANI	162655	MAVAIYA TURKANI	643	835	283,900.00	198,730.00	85,170.00
33290	PRAYAGRAJ	DHANUPUR	44481	MAVAIYA HINDUYANI	162656	BHAGI PUR	705	915	311,100.00	217,770.00	93,330.00
33291	PRAYAGRAJ	DHANUPUR	44481	MAVAIYA HINDUYANI	162654	MAVAIYA HINDUYANI	799	1037	352,580.00	246,806.00	105,774.00
33292	PRAYAGRAJ	DHANUPUR	44483	MIDIURA	162738	TIWARIPUR	369	479	162,860.00	114,002.00	48,858.00
33293	PRAYAGRAJ	DHANUPUR	44483	MIDIURA	162737	MIDIURA	1584	2057	699,380.00	489,566.00	209,814.00
33294	PRAYAGRAJ	DHANUPUR	265477	NIMI	162686	NEEMI TA. UTRAON	1278	1659	564,060.00	394,842.00	169,218.00
33295	PRAYAGRAJ	DHANUPUR	44488	PAHARPUR	162714	SARI	828	1075	365,500.00	255,850.00	109,650.00
33296	PRAYAGRAJ	DHANUPUR	44488	PAHARPUR	162712	SANDA	1008	1309	445,060.00	311,542.00	133,518.00
33297	PRAYAGRAJ	DHANUPUR	44488	PAHARPUR	162713	PAHARPUR	1136	1475	501,500.00	351,050.00	150,450.00
33298	PRAYAGRAJ	DHANUPUR	265480	PAIGUWA	162725	PAIGUA	1153	1497	508,980.00	356,286.00	152,694.00
33299	PRAYAGRAJ	DHANUPUR	44489	PARAWA	162735	DHARUPUR	715	928	315,520.00	220,864.00	94,656.00
33300	PRAYAGRAJ	DHANUPUR	44489	PARAWA	162734	PARAWA	1032	1340	455,600.00	318,920.00	136,680.00
33301	PRAYAGRAJ	DHANUPUR	44491	PURE KANTA	162844	MALLA	49	64	21,760.00	15,232.00	6,528.00
33302	PRAYAGRAJ	DHANUPUR	44491	PURE KANTA	162845	PURE UPADHYAY	196	254	86,360.00	60,452.00	25,908.00
33303	PRAYAGRAJ	DHANUPUR	44491	PURE KANTA	162843	PURE KANTA	1247	1619	550,460.00	385,322.00	165,138.00
33304	PRAYAGRAJ	DHANUPUR	44492	PURE LUTAE	162658	SONABARSA	520	675	229,500.00	160,650.00	68,850.00
33305	PRAYAGRAJ	DHANUPUR	44492	PURE LUTAE	162652	PURE LUTAE	1299	1687	573,580.00	401,506.00	172,074.00
33306	PRAYAGRAJ	DHANUPUR	44493	PURE SADA BHAMA	162764	PURE SADA BHAMA	943	1224	416,160.00	291,312.00	124,848.00

SNo.	District Name	Block Name	LGD Gram Panchayat	Gram Panchayat Name	LGD Village Code	Village Name	TOT_P_2011	Projected Population 2023	Total fund	SBM fund (70 %)	CFC (30%)
1	2	3	4	5	6	7	8	9	10	11	12
33307	PRAYAGRAJ	DHANUPUR	44494	RAMAPUR	162781	SAMALA PATTI	576	748	254,320.00	178,024.00	76,296.00
33308	PRAYAGRAJ	DHANUPUR	44494	RAMAPUR	162780	RAMPUR	910	1182	401,880.00	281,316.00	120,564.00
33309	PRAYAGRAJ	DHANUPUR	44497	SADAREPUR	162834	BHAVAPUR	367	477	162,180.00	113,526.00	48,654.00
33310	PRAYAGRAJ	DHANUPUR	44498	SANSARIPUR	162782	SANSARIPUR	1468	1906	648,040.00	453,628.00	194,412.00
33311	PRAYAGRAJ	DHANUPUR	44499	SARAI ALAM MADARI	162687	VARIBHIT	70	91	30,940.00	21,658.00	9,282.00
33312	PRAYAGRAJ	DHANUPUR	44499	SARAI ALAM MADARI	162691	MADARIPUR	614	797	270,980.00	189,686.00	81,294.00
33313	PRAYAGRAJ	DHANUPUR	44499	SARAI ALAM MADARI	162689	BHOOSAND	892	1158	393,720.00	275,604.00	118,116.00
33314	PRAYAGRAJ	DHANUPUR	44499	SARAI ALAM MADARI	162690	SARAI ALAM MADARI	967	1256	427,040.00	298,928.00	128,112.00
33315	PRAYAGRAJ	DHANUPUR	44500	SARAI HOOSAY	162695	MARO	43	56	19,040.00	13,328.00	5,712.00
33316	PRAYAGRAJ	DHANUPUR	44500	SARAI HOOSAY	162694	SAIFABAD	257	334	113,560.00	79,492.00	34,068.00
33317	PRAYAGRAJ	DHANUPUR	44500	SARAI HOOSAY	162693	SARAI HOOSAY	1385	1798	611,320.00	427,924.00	183,396.00
33318	PRAYAGRAJ	DHANUPUR	265482	SARAY BAKSH	162675	SARAYAN BAKSA	1122	1457	495,380.00	346,766.00	148,614.00
33319	PRAYAGRAJ	DHANUPUR	265485	SHAHPUR	162819	SHAHPUR DANDI	1403	1822	619,480.00	433,636.00	185,844.00
33320	PRAYAGRAJ	DHANUPUR	44507	SHUKULPUR	162821	PRABHOPUR	260	338	114,920.00	80,444.00	34,476.00
33321	PRAYAGRAJ	DHANUPUR	44507	SHUKULPUR	162820	CHILARA	859	1115	379,100.00	265,370.00	113,730.00
33322	PRAYAGRAJ	DHANUPUR	44507	SHUKULPUR	162818	SHUKULPUR	1000	1298	441,320.00	308,924.00	132,396.00
33323	PRAYAGRAJ	DHANUPUR	265490	VAJPUR	162806	VAJPUR	1298	1685	572,900.00	401,030.00	171,870.00
33324	PRAYAGRAJ	DHANUPUR	44510	VALA PUR	162817	MODHO PUR JAGDISHPUR	836	1085	368,900.00	258,230.00	110,670.00
33325	PRAYAGRAJ	DHANUPUR	44510	VALA PUR	162816	VALA PUR	1242	1613	548,420.00	383,894.00	164,526.00
33326	PRAYAGRAJ	DHANUPUR	44511	VANPURAVA PARATIPUR	162796	BAG KRISHNA	5	6	2,040.00	1,428.00	612.00
33327	PRAYAGRAJ	DHANUPUR	44511	VANPURAVA PARATIPUR	162790	DUBEPUR	127	165	56,100.00	39,270.00	16,830.00
33328	PRAYAGRAJ	DHANUPUR	44511	VANPURAVA PARATIPUR	162798	BANSI PATTI	253	328	111,520.00	78,064.00	33,456.00
33329	PRAYAGRAJ	DHANUPUR	44511	VANPURAVA PARATIPUR	162794	NONORA	291	378	128,520.00	89,964.00	38,556.00
33330	PRAYAGRAJ	DHANUPUR	44511	VANPURAVA PARATIPUR	162795	VANPURAVA PARATIPUR	828	1075	365,500.00	255,850.00	109,650.00
33331	PRAYAGRAJ	DHANUPUR	265473	VIKRAMPUR	162748	VIKRAM PUR	1348	1750	595,000.00	416,500.00	178,500.00
33332	PRAYAGRAJ	DHANUPUR	44512	VIRAPUR DHOWAHA	162827	CHAKSHU BANS	253	328	111,520.00	78,064.00	33,456.00
33333	PRAYAGRAJ	DHANUPUR	44512	VIRAPUR DHOWAHA	162842	GAHARPUR SIYA DIH	491	638	216,920.00	151,844.00	65,076.00
33334	PRAYAGRAJ	DHANUPUR	44512	VIRAPUR DHOWAHA	162828	VIRAPUR DHOWAHA	1341	1741	591,940.00	414,358.00	177,582.00
33335	PRAYAGRAJ	DHANUPUR	265487	VITTHALPUR URF BAHMATPUR	162784	VITTHALPUR VARAMADPUR	1153	1497	508,980.00	356,286.00	152,694.00
33336	PRAYAGRAJ	DHANUPUR	44514	YASINPUR	162680	CHAK BARH	110	143	48,620.00	34,034.00	14,586.00
33337	PRAYAGRAJ	DHANUPUR	44514	YASINPUR	162665	HAI VAT PATTI	281	365	124,100.00	86,870.00	37,230.00
33338	PRAYAGRAJ	DHANUPUR	44514	YASINPUR	162667	CHAK HAFIZ	762	989	336,260.00	235,382.00	100,878.00
33339	PRAYAGRAJ	DHANUPUR	44514	YASINPUR	162671	YASINPUR	1474	1914	650,760.00	455,532.00	195,228.00
33340	PRAYAGRAJ	DHANUPUR	44509	BALIPUR	162888	BALIPUR	1053	1367	464,780.00	325,346.00	139,434.00
33341	PRAYAGRAJ	DHANUPUR	44431	BANKAT	162976	Bankat	1353	1757	597,380.00	418,166.00	179,214.00
33342	PRAYAGRAJ	DHANUPUR	44511	BANPURAVA PARATIPUR	162797	Vithalpur Jagadispur	26	34	11,560.00	8,092.00	3,468.00
33343	PRAYAGRAJ	DHANUPUR	44437	BIBIPUR	162663	BIBIPUR	2393	3107	1,056,380.00	739,466.00	316,914.00
33344	PRAYAGRAJ	DHANUPUR	44497	SADAREPUR	162583	SADAREPUR	3318	4308	1,464,720.00	1,025,304.00	439,416.00
33345	PRAYAGRAJ	HANDIA	265806	BAGAHA	163054	BAGAHA	1006	1306	444,040.00	310,828.00	133,212.00
33346	PRAYAGRAJ	HANDIA	44532	CHAK AJIJ URPH BIRAPUR	163037	CHAK AJIJ URPH BIRAPUR	1202	1561	530,740.00	371,518.00	159,222.00
33347	PRAYAGRAJ	HANDIA	265794	CHAK ABDULLAH	163056	CHAK ABDULA	1486	1929	655,860.00	459,102.00	196,758.00
33348	PRAYAGRAJ	HANDIA	265800	CHANDANHA	163067	RAMPUR MAVAIYA	19	25	8,500.00	5,950.00	2,550.00

SNo.	District Name	Block Name	LGD Gram Panchayat	Gram Panchayat Name	LGD Village Code	Village Name	TOT_P_2011	Projected Population 2023	Total fund	SBM fund (70 %)	CFC (30%)
1	2	3	4	5	6	7	8	9	10	11	12
33349	PRAYAGRAJ	HANDIA	265800	CHANDANHA	163069	CHHIYALIS URF BAHATTER	59	77	26,180.00	18,326.00	7,854.00
33350	PRAYAGRAJ	HANDIA	265800	CHANDANHA	163068	CHANDA NAHA	1175	1526	518,840.00	363,188.00	155,652.00
33351	PRAYAGRAJ	HANDIA	44537	DILIPCHANDPUR	163135	DIHAKHAS	280	364	123,760.00	86,632.00	37,128.00
33352	PRAYAGRAJ	HANDIA	44537	DILIPCHANDPUR	163132	HEMAPUR	382	496	168,640.00	118,048.00	50,592.00
33353	PRAYAGRAJ	HANDIA	44537	DILIPCHANDPUR	163131	KASHINATHPUR	389	505	171,700.00	120,190.00	51,510.00
33354	PRAYAGRAJ	HANDIA	44537	DILIPCHANDPUR	163130	DILIPCHANDPUR	904	1174	399,160.00	279,412.00	119,748.00
33355	PRAYAGRAJ	HANDIA	44542	GONDAURA	163095	TODERPUR	449	583	198,220.00	138,754.00	59,466.00
33356	PRAYAGRAJ	HANDIA	44542	GONDAURA	163101	GONDAURA	1236	1605	545,700.00	381,990.00	163,710.00
33357	PRAYAGRAJ	HANDIA	44543	HARCHANDPUR	163138	CHAKMASUM	716	930	316,200.00	221,340.00	94,860.00
33358	PRAYAGRAJ	HANDIA	44543	HARCHANDPUR	163137	HARCHANDPUR	1576	2046	695,640.00	486,948.00	208,692.00
33359	PRAYAGRAJ	HANDIA	44551	KASAIYAUAR	163065	KASAIYAUAR	1489	1933	657,220.00	460,054.00	197,166.00
33360	PRAYAGRAJ	HANDIA	265801	KHANAPUR	163024	KHANAPUR	1342	1742	592,280.00	414,596.00	177,684.00
33361	PRAYAGRAJ	HANDIA	44555	KISUNIPUR	163026	GOVINDAPUR RATIPUR	115	149	50,660.00	35,462.00	15,198.00
33362	PRAYAGRAJ	HANDIA	44555	KISUNIPUR	163027	RATIPUR	300	390	132,600.00	92,820.00	39,780.00
33363	PRAYAGRAJ	HANDIA	44555	KISUNIPUR	163029	BATHUPUR	519	674	229,160.00	160,412.00	68,748.00
33364	PRAYAGRAJ	HANDIA	44555	KISUNIPUR	163028	KISUNIPUR	939	1219	414,460.00	290,122.00	124,338.00
33365	PRAYAGRAJ	HANDIA	44556	KURAKATH	163057	KURAKATH	1247	1619	550,460.00	385,322.00	165,138.00
33366	PRAYAGRAJ	HANDIA	44558	MAHAKHARA	163114	MAHAKHARA	1314	1706	580,040.00	406,028.00	174,012.00
33367	PRAYAGRAJ	HANDIA	44560	MANIKPUR	163077	MANIKPUR	1531	1988	675,920.00	473,144.00	202,776.00
33368	PRAYAGRAJ	HANDIA	265795	NAHARPUR	163094	NAHARPUR	1440	1870	635,800.00	445,060.00	190,740.00
33369	PRAYAGRAJ	HANDIA	265792	PAIGAHA	163113	PAIGAHA	1154	1498	509,320.00	356,524.00	152,796.00
33370	PRAYAGRAJ	HANDIA	265755	PURE GOBAI	163119	PURE GOBAI	1548	2010	683,400.00	478,380.00	205,020.00
33371	PRAYAGRAJ	HANDIA	265754	PUREBHANAI	163128	PURE BHANAI	1254	1628	553,520.00	387,464.00	166,056.00
33372	PRAYAGRAJ	HANDIA	44570	RIKHIPUR	163036	PARAMANANDAPUR	349	453	154,020.00	107,814.00	46,206.00
33373	PRAYAGRAJ	HANDIA	44570	RIKHIPUR	163031	KICHAKILA	887	1152	391,680.00	274,176.00	117,504.00
33374	PRAYAGRAJ	HANDIA	44570	RIKHIPUR	163032	RIKHIPUR	1362	1768	601,120.00	420,784.00	180,336.00
33375	PRAYAGRAJ	HANDIA	44571	SADULAHA	163017	MASOIDIYA	32	42	14,280.00	9,996.00	4,284.00
33376	PRAYAGRAJ	HANDIA	44571	SADULAHA	163019	RAMPUR SARAY PITHA	666	865	294,100.00	205,870.00	88,230.00
33377	PRAYAGRAJ	HANDIA	44571	SADULAHA	163018	SADULAHA	822	1067	362,780.00	253,946.00	108,834.00
33378	PRAYAGRAJ	HANDIA	44572	SAHILA	163122	SEWA	755	980	333,200.00	233,240.00	99,960.00
33379	PRAYAGRAJ	HANDIA	44572	SAHILA	163124	SAHILA	1321	1715	583,100.00	408,170.00	174,930.00
33380	PRAYAGRAJ	HANDIA	44575	SARIFPUR	163055	MAKANPUR	99	129	43,860.00	30,702.00	13,158.00
33381	PRAYAGRAJ	HANDIA	44576	SHIKI KHURDH	163012	SHIKI KALA	578	750	255,000.00	178,500.00	76,500.00
33382	PRAYAGRAJ	HANDIA	44576	SHIKI KHURDH	163011	SHIKI KHURDH	1086	1410	479,400.00	335,580.00	143,820.00
33383	PRAYAGRAJ	HANDIA	44578	SIKARAHA	163142	CHAK PALI	647	840	285,600.00	199,920.00	85,680.00
33384	PRAYAGRAJ	HANDIA	44578	SIKARAHA	163143	SIKARAHA	1069	1388	471,920.00	330,344.00	141,576.00
33385	PRAYAGRAJ	HANDIA	265802	UMARI MAHOHARPUR	163053	UMARIMNOHERPUR	1007	1307	444,380.00	311,066.00	133,314.00
33386	PRAYAGRAJ	HOLAGARH	270330	ACHLUPUR	160882	ACHLUPUR	1313	1705	579,700.00	405,790.00	173,910.00
33387	PRAYAGRAJ	HOLAGARH	44584	AKODHI	160881	CHEHPUR LAKHNI	459	596	202,640.00	141,848.00	60,792.00
33388	PRAYAGRAJ	HOLAGARH	44584	AKODHI	160880	AKODHI	1280	1662	565,080.00	395,556.00	169,524.00
33389	PRAYAGRAJ	HOLAGARH	270350	GARAV PUR	160955	GARABPUR	1119	1453	494,020.00	345,814.00	148,206.00
33390	PRAYAGRAJ	HOLAGARH	270350	GARAVPUR	160956	PARSUPUR NARI	432	561	190,740.00	133,518.00	57,222.00

SNo.	District Name	Block Name	LGD Gram Panchayat	Gram Panchayat Name	LGD Village Code	Village Name	TOT_P_2011	Projected Population 2023	Total fund	SBM fund (70 %)	CFC (30%)
1	2	3	4	5	6	7	8	9	10	11	12
33391	PRAYAGRAJ	HOLAGARH	44601	HARIDIH	160965	IMAM KULIPUR	718	932	316,880.00	221,816.00	95,064.00
33392	PRAYAGRAJ	HOLAGARH	44601	HARIDIH	160964	HARIDIH	1398	1815	617,100.00	431,970.00	185,130.00
33393	PRAYAGRAJ	HOLAGARH	44602	HASANPUR	160897	HASANPUR	1152	1496	508,640.00	356,048.00	152,592.00
33394	PRAYAGRAJ	HOLAGARH	270346	JALIASHAI	160915	JALIASAI	1216	1579	536,860.00	375,802.00	161,058.00
33395	PRAYAGRAJ	HOLAGARH	270362	JAMUNI PUR	160906	JAMUNIPUR	1298	1685	572,900.00	401,030.00	171,870.00
33396	PRAYAGRAJ	HOLAGARH	270367	JITPURDAYALPUR	160903	JEETPUR DAYAL	1284	1667	566,780.00	396,746.00	170,034.00
33397	PRAYAGRAJ	HOLAGARH	44609	KASTURIPUR KASTURI	160907	KASTURIPUR KASTURI	1588	2062	701,080.00	490,756.00	210,324.00
33398	PRAYAGRAJ	HOLAGARH	44610	KRIPALPUR	160967	USMANPUR	403	523	177,820.00	124,474.00	53,346.00
33399	PRAYAGRAJ	HOLAGARH	44610	KRIPALPUR	160969	TAWAKKALPUR	617	801	272,340.00	190,638.00	81,702.00
33400	PRAYAGRAJ	HOLAGARH	44610	KRIPALPUR	160968	KRISHNAPUR	1200	1558	529,720.00	370,804.00	158,916.00
33401	PRAYAGRAJ	HOLAGARH	44612	MAIRI	160905	MAIRI	1389	1803	613,020.00	429,114.00	183,906.00
33402	PRAYAGRAJ	HOLAGARH	270344	NYAYEEPUR	160898	NIYAI PUR	1335	1733	589,220.00	412,454.00	176,766.00
33403	PRAYAGRAJ	HOLAGARH	44623	SANGIPUR	160952	JAGDISHPUR SARAI BHARAT	227	295	100,300.00	70,210.00	30,090.00
33404	PRAYAGRAJ	HOLAGARH	44623	SANGIPUR	160958	BHUWANPUR	355	461	156,740.00	109,718.00	47,022.00
33405	PRAYAGRAJ	HOLAGARH	44623	SANGIPUR	160954	BIRSINGHPUR SARAIBHARAT	532	691	234,940.00	164,458.00	70,482.00
33406	PRAYAGRAJ	HOLAGARH	44623	SANGIPUR	160953	DURGAPUR	568	737	250,580.00	175,406.00	75,174.00
33407	PRAYAGRAJ	HOLAGARH	44623	SANGIPUR	160951	SANGIPUR	812	1054	358,360.00	250,852.00	107,508.00
33408	PRAYAGRAJ	HOLAGARH	44626	SARAI CHANDRABHAN URF ODHRA	160917	SARAI CHANDRABHAN URF ODHRA	1307	1697	576,980.00	403,886.00	173,094.00
33409	PRAYAGRAJ	HOLAGARH	44629	SARAI RAM DAS URF NEWADA	160938	JAGDISHPUR SUKALI	606	787	267,580.00	187,306.00	80,274.00
33410	PRAYAGRAJ	HOLAGARH	44629	SARAI RAMDASPUR URF NEWADA	160939	MAHESPUR	519	674	229,160.00	160,412.00	68,748.00
33411	PRAYAGRAJ	HOLAGARH	44629	SARAI RAMDASPUR URF NEWADA	160943	SARAI RAMDASPUR URF NEWADA	1091	1417	481,780.00	337,246.00	144,534.00
33412	PRAYAGRAJ	HOLAGARH	44636	SULTANPUR JAISINGH	160913	SUFIPUR URF DHUSURPUR	265	344	116,960.00	81,872.00	35,088.00
33413	PRAYAGRAJ	HOLAGARH	44636	SULTANPUR JAISINGH	160911	SARAI GANGA RAMPUR	409	531	180,540.00	126,378.00	54,162.00
33414	PRAYAGRAJ	HOLAGARH	44636	SULTANPUR JAISINGH	160912	SULTANPUR JAISINGH	1032	1340	455,600.00	318,920.00	136,680.00
33415	PRAYAGRAJ	HOLAGARH	44637	TARTI	160919	TARTI	1325	1720	584,800.00	409,360.00	175,440.00
33416	PRAYAGRAJ	JASRA	44642	ANTARSUIYA	161953	PAHARI ALAM ARAIL	312	405	137,700.00	96,390.00	41,310.00
33417	PRAYAGRAJ	JASRA	44642	ANTARSUIYA	161954	BHADILAWA	569	739	251,260.00	175,882.00	75,378.00
33418	PRAYAGRAJ	JASRA	44642	ANTARSUIYA	161955	ANTARSUIYA	1164	1511	513,740.00	359,618.00	154,122.00
33419	PRAYAGRAJ	JASRA	44651	BISKURI	161943	DADURA	35	45	15,300.00	10,710.00	4,590.00
33420	PRAYAGRAJ	JASRA	44651	BISKURI	161946	KUBRI KOLHUADIH	112	145	49,300.00	34,510.00	14,790.00
33421	PRAYAGRAJ	JASRA	44651	BISKURI	161945	RAMPATTI	305	396	134,640.00	94,248.00	40,392.00
33422	PRAYAGRAJ	JASRA	44651	BISKURI	161942	JARIHA ANTRI	355	461	156,740.00	109,718.00	47,022.00
33423	PRAYAGRAJ	JASRA	44651	BISKURI	161944	BISKURI	1499	1946	661,640.00	463,148.00	198,492.00
33424	PRAYAGRAJ	JASRA	269022	DEWARIA	161911	DEORIA	1501	1949	662,660.00	463,862.00	198,798.00
33425	PRAYAGRAJ	JASRA	269530	GHURI	161867	GHURI	1130	1467	498,780.00	349,146.00	149,634.00
33426	PRAYAGRAJ	JASRA	44664	GOWRA TARHAR	161869	SONAURI	895	1162	395,080.00	276,556.00	118,524.00
33427	PRAYAGRAJ	JASRA	44664	GOWRA TARHAR	161868	GOWRA TARHAR	1389	1803	613,020.00	429,114.00	183,906.00
33428	PRAYAGRAJ	JASRA	44668	JASRA	162178	JASRA	5483	7119	5,018,895.00	3,513,226.50	1,505,668.50
33429	PRAYAGRAJ	JASRA	44669	KACHARA	161884	NAGARWAR	442	574	195,160.00	136,612.00	58,548.00
33430	PRAYAGRAJ	JASRA	44669	KACHARA	161882	KACHARA	824	1070	363,800.00	254,660.00	109,140.00
33431	PRAYAGRAJ	JASRA	44673	KHUJHI	161949	KHONPA	138	179	60,860.00	42,602.00	18,258.00
33432	PRAYAGRAJ	JASRA	44673	KHUJHI	161948	KHUJHI	1209	1570	533,800.00	373,660.00	160,140.00

SNo.	District Name	Block Name	LGD Gram Panchayat	Gram Panchayat Name	LGD Village Code	Village Name	TOT_P_2011	Projected Population 2023	Total fund	SBM fund (70 %)	CFC (30%)
1	2	3	4	5	6	7	8	9	10	11	12
33433	PRAYAGRAJ	JASRA	44674	KUNDI	161958	GAUHANI	995	1292	439,280.00	307,496.00	131,784.00
33434	PRAYAGRAJ	JASRA	44674	KUNDI	161957	KUNDI	1265	1642	558,280.00	390,796.00	167,484.00
33435	PRAYAGRAJ	JASRA	44675	LOTARH	161939	PURA LOTARH	734	953	324,020.00	226,814.00	97,206.00
33436	PRAYAGRAJ	JASRA	44675	LOTARH	161941	LOTARH	1250	1623	551,820.00	386,274.00	165,546.00
33437	PRAYAGRAJ	JASRA	44676	MAHERA	161864	NAGANPUR	277	360	122,400.00	85,680.00	36,720.00
33438	PRAYAGRAJ	JASRA	44676	MAHERA	161865	MAHERA	1549	2011	683,740.00	478,618.00	205,122.00
33439	PRAYAGRAJ	JASRA	44677	MAIDA	161960	CHANDI	442	574	195,160.00	136,612.00	58,548.00
33440	PRAYAGRAJ	JASRA	44677	MAIDA	161959	MAIDA	1179	1531	520,540.00	364,378.00	156,162.00
33441	PRAYAGRAJ	JASRA	44678	MAJHIARI AMAD CHAIL	161855	MAJHIARI AMAD CHAIL	1285	1668	567,120.00	396,984.00	170,136.00
33442	PRAYAGRAJ	JASRA	44679	MAJHIARI KALAN	161964	DANDO	308	400	136,000.00	95,200.00	40,800.00
33443	PRAYAGRAJ	JASRA	44679	MAJHIARI KALAN	161963	KHERHAT KHURD	467	606	206,040.00	144,228.00	61,812.00
33444	PRAYAGRAJ	JASRA	44679	MAJHIARI KALAN	161962	MAJHIARI KALAN	559	726	246,840.00	172,788.00	74,052.00
33445	PRAYAGRAJ	JASRA	44679	MAJHIARI KALAN	161965	BAGHOLA	721	936	318,240.00	222,768.00	95,472.00
33446	PRAYAGRAJ	JASRA	44681	MANPUR	161856	BHAMAUR	916	1189	404,260.00	282,982.00	121,278.00
33447	PRAYAGRAJ	JASRA	44681	MANPUR	161857	MANPUR	1199	1557	529,380.00	370,566.00	158,814.00
33448	PRAYAGRAJ	JASRA	44682	OJHAPATTI	161858	OJHAPATTI	530	688	233,920.00	163,744.00	70,176.00
33449	PRAYAGRAJ	JASRA	44682	OJHAPATTI	161859	BARHULA	566	735	249,900.00	174,930.00	74,970.00
33450	PRAYAGRAJ	JASRA	44684	PACHWAR	161863	GOJHWAR	755	980	333,200.00	233,240.00	99,960.00
33451	PRAYAGRAJ	JASRA	44684	PACHWAR	161861	PACHWAR	1385	1798	611,320.00	427,924.00	183,396.00
33452	PRAYAGRAJ	JASRA	44687	PERWEZABAD	161876	KHANDESAR	615	799	271,660.00	190,162.00	81,498.00
33453	PRAYAGRAJ	JASRA	44687	PERWEZABAD	161872	ASWAN	874	1135	385,900.00	270,130.00	115,770.00
33454	PRAYAGRAJ	JASRA	44687	PERWEZABAD	161873	PERWEZABAD	957	1243	422,620.00	295,834.00	126,786.00
33455	PRAYAGRAJ	JASRA	44688	PIPRAWAN	161931	GHURMI	833	1082	367,880.00	257,516.00	110,364.00
33456	PRAYAGRAJ	JASRA	44688	PIPRAWAN	161932	PIPRAWAN	1153	1497	508,980.00	356,286.00	152,694.00
33457	PRAYAGRAJ	JASRA	269444	RAIPURAKALA	161950	KOLUDIH	8	10	3,400.00	2,380.00	1,020.00
33458	PRAYAGRAJ	JASRA	269444	RAIPURAKALA	161947	RAIPURA KALAN	1004	1304	443,360.00	310,352.00	133,008.00
33459	PRAYAGRAJ	JASRA	44689	RAMPUR	161966	KHAURIA	1028	1335	453,900.00	317,730.00	136,170.00
33460	PRAYAGRAJ	JASRA	44689	RAMPUR	161967	RAMPUR	1184	1537	522,580.00	365,806.00	156,774.00
33461	PRAYAGRAJ	JASRA	44692	SANDWA KHURD	161923	SANDWA KHURD	898	1166	396,440.00	277,508.00	118,932.00
33462	PRAYAGRAJ	JASRA	44692	SANDWA KHURD	161921	KHUTARIA	1246	1618	550,120.00	385,084.00	165,036.00
33463	PRAYAGRAJ	JASRA	44700	TIKARI TALUKA KANJASA	161918	MAUHARIA	652	847	287,980.00	201,586.00	86,394.00
33464	PRAYAGRAJ	JASRA	44700	TIKARI TALUKA KANJASA	161919	TIKARI TALUKA KANJASA	1308	1698	577,320.00	404,124.00	173,196.00
33465	PRAYAGRAJ	KARCHHANA	269833	BASHARIYA	162385	BASARIA	1574	2044	694,960.00	486,472.00	208,488.00
33466	PRAYAGRAJ	KARCHHANA	44715	BHATERAWA	162405	BHATERAWA	1047	1359	462,060.00	323,442.00	138,618.00
33467	PRAYAGRAJ	KARCHHANA	44717	CHANAINI	162399	CHANAINI	1325	1720	584,800.00	409,360.00	175,440.00
33468	PRAYAGRAJ	KARCHHANA	44728	GHORHAT	162491	JAIMA	218	283	96,220.00	67,354.00	28,866.00
33469	PRAYAGRAJ	KARCHHANA	44728	GHORHAT	162492	BHAGANPUR	791	1027	349,180.00	244,426.00	104,754.00
33470	PRAYAGRAJ	KARCHHANA	44728	GHORHAT	162490	GHORHAT	1456	1890	642,600.00	449,820.00	192,780.00
33471	PRAYAGRAJ	KARCHHANA	270145	ISAUTA	162510	ISAUTA	1202	1561	530,740.00	371,518.00	159,222.00
33472	PRAYAGRAJ	KARCHHANA	270159	JAGAUTI	162404	JAGAUT	1001	1300	442,000.00	309,400.00	132,600.00
33473	PRAYAGRAJ	KARCHHANA	44732	KABRA	162447	KABRA	914	1187	403,580.00	282,506.00	121,074.00
33474	PRAYAGRAJ	KARCHHANA	270120	KACHARI	162422	KACHARI	1329	1726	586,840.00	410,788.00	176,052.00

SNo.	District Name	Block Name	LGD Gram Panchayat	Gram Panchayat Name	LGD Village Code	Village Name	TOT_P_2011	Projected Population 2023	Total fund	SBM fund (70 %)	CFC (30%)
1	2	3	4	5	6	7	8	9	10	11	12
33475	PRAYAGRAJ	KARCHHANA	270174	KHAJURAU	162462	KHAJORAUL UPERHAR	1125	1461	496,740.00	347,718.00	149,022.00
33476	PRAYAGRAJ	KARCHHANA	44742	LAKHRAWAN	162406	LAKHRAWAN	1564	2031	690,540.00	483,378.00	207,162.00
33477	PRAYAGRAJ	KARCHHANA	44743	LIGADAHIYA	162402	LIGADAHIYA	1427	1853	630,020.00	441,014.00	189,006.00
33478	PRAYAGRAJ	KARCHHANA	44753	NAIWA	162409	NAIWA	844	1096	372,640.00	260,848.00	111,792.00
33479	PRAYAGRAJ	KARCHHANA	44753	NAIWA	162417	SANJHI	907	1178	400,520.00	280,364.00	120,156.00
33480	PRAYAGRAJ	KARCHHANA	44755	NIBI TA. KHAIVI	162415	CHAUKHT	115	149	50,660.00	35,462.00	15,198.00
33481	PRAYAGRAJ	KARCHHANA	44755	NIBI TA. KHAIVI	162411	NIBI TA. KHAIVI	412	535	181,900.00	127,330.00	54,570.00
33482	PRAYAGRAJ	KARCHHANA	44755	NIBI TA. KHAIVI	162413	BILUI	545	708	240,720.00	168,504.00	72,216.00
33483	PRAYAGRAJ	KARCHHANA	44756	NIDAURI	162497	KOKASAND	773	1004	341,360.00	238,952.00	102,408.00
33484	PRAYAGRAJ	KARCHHANA	44756	NIDAURI	162495	NIDAURI	1085	1409	479,060.00	335,342.00	143,718.00
33485	PRAYAGRAJ	KARCHHANA	44760	PIPARAWAN TA. PANASA	162433	BEERPUR TA. PANASA	297	386	131,240.00	91,868.00	39,372.00
33486	PRAYAGRAJ	KARCHHANA	44760	PIPARAWAN TA. PANASA	162436	BHITARIA	524	680	231,200.00	161,840.00	69,360.00
33487	PRAYAGRAJ	KARCHHANA	44760	PIPARAWAN TA. PANASA	162441	BHITAR	739	960	326,400.00	228,480.00	97,920.00
33488	PRAYAGRAJ	KARCHHANA	44760	PIPARAWAN TA. PANASA	162439	BHATAULI	785	1019	346,460.00	242,522.00	103,938.00
33489	PRAYAGRAJ	KARCHHANA	44760	PIPARAWAN TA. PANASA	162435	PIPARAWAN TA. PANASA	803	1043	354,620.00	248,234.00	106,386.00
33490	PRAYAGRAJ	KARCHHANA	44761	PURA GHISAN	162395	PURA GHISAN	1533	1990	676,600.00	473,620.00	202,980.00
33491	PRAYAGRAJ	KARCHHANA	270163	RAIPURA	162487	RAIPURA	1011	1313	446,420.00	312,494.00	133,926.00
33492	PRAYAGRAJ	KARCHHANA	270148	RITHAIYA	162508	RITHAIYA	1218	1581	537,540.00	376,278.00	161,262.00
33493	PRAYAGRAJ	KARCHHANA	44770	TAKTAHIYA	162467	ANTAHI	360	467	158,780.00	111,146.00	47,634.00
33494	PRAYAGRAJ	KARCHHANA	44770	TAKTAHIYA	162468	KOLAAHI	664	862	293,080.00	205,156.00	87,924.00
33495	PRAYAGRAJ	KARCHHANA	44770	TAKTAHIYA	162472	LOHARI	675	876	297,840.00	208,488.00	89,352.00
33496	PRAYAGRAJ	KARCHHANA	44770	TAKTAHIYA	162469	TIKARIYA	987	1282	435,880.00	305,116.00	130,764.00
33497	PRAYAGRAJ	KARCHHANA	44770	TAKTAHIYA	162465	TAKTAHIYA	1362	1768	601,120.00	420,784.00	180,336.00
33498	PRAYAGRAJ	KARCHHANA	270118	TEWARIA KHURD	162396	TIWARIYA KHURD	1166	1514	514,760.00	360,332.00	154,428.00
33499	PRAYAGRAJ	KAUDHIYARA	269651	BAKRAWAN	162306	BAKROOAA	1102	1431	486,540.00	340,578.00	145,962.00
33500	PRAYAGRAJ	KAUDHIYARA	44777	BARASWAL	162321	GADHWA KHURD TA. KULMAI	523	679	230,860.00	161,602.00	69,258.00
33501	PRAYAGRAJ	KAUDHIYARA	44777	BARASWAL	162322	BARASWAL	1263	1640	557,600.00	390,320.00	167,280.00
33502	PRAYAGRAJ	KAUDHIYARA	44780	BARI BAJAHIYA	162300	CHAK SANGATDAS	910	1182	401,880.00	281,316.00	120,564.00
33503	PRAYAGRAJ	KAUDHIYARA	44785	BHANAORI	162305	BHANAORI	1517	1970	669,800.00	468,860.00	200,940.00
33504	PRAYAGRAJ	KAUDHIYARA	269647	BHARHARA	162341	BHARHARA	1123	1458	495,720.00	347,004.00	148,716.00
33505	PRAYAGRAJ	KAUDHIYARA	44787	CHILLI	162289	CHILLI	1371	1780	605,200.00	423,640.00	181,560.00
33506	PRAYAGRAJ	KAUDHIYARA	44787	CHILLI	162290	RAJAPUR	1392	1807	614,380.00	430,066.00	184,314.00
33507	PRAYAGRAJ	KAUDHIYARA	269764	GADHWAKALA	162325	GADHAWA KALA	1229	1596	542,640.00	379,848.00	162,792.00
33508	PRAYAGRAJ	KAUDHIYARA	269599	GONTHI	162327	GOTHI TA. LAWAIN	1163	1510	513,400.00	359,380.00	154,020.00
33509	PRAYAGRAJ	KAUDHIYARA	44794	JETHUPUR	162356	ITAR	462	600	204,000.00	142,800.00	61,200.00
33510	PRAYAGRAJ	KAUDHIYARA	44794	JETHUPUR	162358	KOLHUWA	671	871	296,140.00	207,298.00	88,842.00
33511	PRAYAGRAJ	KAUDHIYARA	44794	JETHUPUR	162357	JETHUPUR	1199	1557	529,380.00	370,566.00	158,814.00
33512	PRAYAGRAJ	KAUDHIYARA	269785	KHIRI	162343	NACHANA	456	592	201,280.00	140,896.00	60,384.00
33513	PRAYAGRAJ	KAUDHIYARA	269785	KHIRI	162344	KHIRI	1072	1392	473,280.00	331,296.00	141,984.00
33514	PRAYAGRAJ	KAUDHIYARA	44799	KUAAN	162361	THADHBILAR	402	522	177,480.00	124,236.00	53,244.00
33515	PRAYAGRAJ	KAUDHIYARA	44799	KUAAN	162359	BHISKURI	432	561	190,740.00	133,518.00	57,222.00
33516	PRAYAGRAJ	KAUDHIYARA	44799	KUAAN	162362	ANTARI KHURD	666	865	294,100.00	205,870.00	88,230.00

SNo.	District Name	Block Name	LGD Gram Panchayat	Gram Panchayat Name	LGD Village Code	Village Name	TOT_P_2011	Projected Population 2023	Total fund	SBM fund (70 %)	CFC (30%)
1	2	3	4	5	6	7	8	9	10	11	12
33517	PRAYAGRAJ	KAUDHIYARA	44799	KUAAN	162360	KUAAN	1393	1809	615,060.00	430,542.00	184,518.00
33518	PRAYAGRAJ	KAUDHIYARA	269741	KUIN	162324	BAHERI	605	786	267,240.00	187,068.00	80,172.00
33519	PRAYAGRAJ	KAUDHIYARA	269741	KUIN	162323	KUIN	781	1014	344,760.00	241,332.00	103,428.00
33520	PRAYAGRAJ	KAUDHIYARA	44801	KULHARIYA	162336	KULHARIYA	1148	1491	506,940.00	354,858.00	152,082.00
33521	PRAYAGRAJ	KAUDHIYARA	269670	MAVAIYA TALUKA BALAPUR	162328	MAWAIA TA. BALAPUR	1270	1649	560,660.00	392,462.00	168,198.00
33522	PRAYAGRAJ	KAUDHIYARA	269773	NACHNA	162319	NECHUNA	1222	1587	539,580.00	377,706.00	161,874.00
33523	PRAYAGRAJ	KAUDHIYARA	44807	NIRAUNDHA	162340	DAHI	648	841	285,940.00	200,158.00	85,782.00
33524	PRAYAGRAJ	KAUDHIYARA	44807	NIRAUNDHA	162337	NIRAUNDHA	1491	1936	658,240.00	460,768.00	197,472.00
33525	PRAYAGRAJ	KAUDHIYARA	269798	OSSA	162349	ANTARI KALAN	206	267	90,780.00	63,546.00	27,234.00
33526	PRAYAGRAJ	KAUDHIYARA	269798	OSSA	162350	OSSA	1160	1506	512,040.00	358,428.00	153,612.00
33527	PRAYAGRAJ	KAUDHIYARA	269778	PADHOKHARA	162365	PADHOKHARA	1464	1901	646,340.00	452,438.00	193,902.00
33528	PRAYAGRAJ	KAUDHIYARA	269698	SEHRA	162313	DEWERI TA. LEVAI	740	961	326,740.00	228,718.00	98,022.00
33529	PRAYAGRAJ	KAUDHIYARA	269698	SEHRA	162314	SEHRA	1188	1543	524,620.00	367,234.00	157,386.00
33530	PRAYAGRAJ	KAURIHAR	44845	DASAPUR	160845	SARAI KESHAW	179	232	78,880.00	55,216.00	23,664.00
33531	PRAYAGRAJ	KAURIHAR	44845	DASAPUR	160840	DASAPUR	1076	1397	474,980.00	332,486.00	142,494.00
33532	PRAYAGRAJ	KAURIHAR	270279	GOPALPUR URF LALUDEEH	160820	GOPALPUR URF LALUDIH	1184	1537	522,580.00	365,806.00	156,774.00
33533	PRAYAGRAJ	KAURIHAR	44858	HUSENPUR	160804	HUSENPUR	603	783	266,220.00	186,354.00	79,866.00
33534	PRAYAGRAJ	KAURIHAR	44858	HUSENPUR	160801	BHIKHPUR URF BHIKHARIPUR	1138	1478	502,520.00	351,764.00	150,756.00
33535	PRAYAGRAJ	KAURIHAR	44872	KASARI	160837	FARIDPUR	1211	1572	534,480.00	374,136.00	160,344.00
33536	PRAYAGRAJ	KAURIHAR	44872	KASARI	160836	KASARI	1314	1706	580,040.00	406,028.00	174,012.00
33537	PRAYAGRAJ	KAURIHAR	44873	KASIMPURJUDA URF MUSEPUR	160842	GHARWANPUR	578	750	255,000.00	178,500.00	76,500.00
33538	PRAYAGRAJ	KAURIHAR	44873	KASIMPURJUDA URF MUSEPUR	160846	KASIMPURJUDA URF MUSEPUR	980	1272	432,480.00	302,736.00	129,744.00
33539	PRAYAGRAJ	KAURIHAR	44886	MADHESA	160834	MADHOPUR	840	1091	370,940.00	259,658.00	111,282.00
33540	PRAYAGRAJ	KAURIHAR	44886	MADHESA	160833	MADHESA	949	1232	418,880.00	293,216.00	125,664.00
33541	PRAYAGRAJ	KAURIHAR	270267	PABNAH	160831	PABNAH	1463	1900	646,000.00	452,200.00	193,800.00
33542	PRAYAGRAJ	KAURIHAR	44908	PEER DALLU	160803	PEER DALLU	1420	1844	626,960.00	438,872.00	188,088.00
33543	PRAYAGRAJ	KAURIHAR	44912	PURE GHASI	160802	SAHAJADPUR	370	480	163,200.00	114,240.00	48,960.00
33544	PRAYAGRAJ	KAURIHAR	44912	PURE GHASI	160800	PURE SHOBHAI	542	704	239,360.00	167,552.00	71,808.00
33545	PRAYAGRAJ	KAURIHAR	44915	RAMPUR	160863	SARAIJADO	1065	1383	470,220.00	329,154.00	141,066.00
33546	PRAYAGRAJ	KAURIHAR	44915	RAMPUR	160864	RAMPUR	1446	1877	638,180.00	446,726.00	191,454.00
33547	PRAYAGRAJ	KAURIHAR	44926	SULTANPUR	160807	SULTANPUR	969	1258	427,720.00	299,404.00	128,316.00
33548	PRAYAGRAJ	KAURIHAR	270295	TAJPUR URF BHIKHANPUR	160847	TAJPUR URF BHIKHAMPUR	1074	1394	473,960.00	331,772.00	142,188.00
33549	PRAYAGRAJ	KORAON	44934	ALLAVA	163725	ALHAVA	1353	1757	597,380.00	418,166.00	179,214.00
33550	PRAYAGRAJ	KORAON	267697	ARUVARI	163605	ARUVARI	1599	2076	705,840.00	494,088.00	211,752.00
33551	PRAYAGRAJ	KORAON	44937	BABHAN PATTI	163645	PURA RUCHAI	112	145	49,300.00	34,510.00	14,790.00
33552	PRAYAGRAJ	KORAON	44937	BABHAN PATTI	163648	KHAMBERIYA	348	452	153,680.00	107,576.00	46,104.00
33553	PRAYAGRAJ	KORAON	44937	BABHAN PATTI	163647	BHARAUHA	753	978	332,520.00	232,764.00	99,756.00
33554	PRAYAGRAJ	KORAON	44937	BABHAN PATTI	163646	BABHAN PATTI	1139	1479	502,860.00	352,002.00	150,858.00
33555	PRAYAGRAJ	KORAON	267719	BADAUA KALA PAL	163731	BADAUKALAPAL	1460	1896	644,640.00	451,248.00	193,392.00
33556	PRAYAGRAJ	KORAON	44940	BADHVARI KALAN	163640	DHANAPUR	457	593	201,620.00	141,134.00	60,486.00
33557	PRAYAGRAJ	KORAON	44940	BADHVARI KALAN	163642	MISIRPUR	980	1272	432,480.00	302,736.00	129,744.00
33558	PRAYAGRAJ	KORAON	267711	BANSHIPUR	163723	SUNDARPUR	307	399	135,660.00	94,962.00	40,698.00

SNo.	District Name	Block Name	LGD Gram Panchayat	Gram Panchayat Name	LGD Village Code	Village Name	TOT_P_2011	Projected Population 2023	Total fund	SBM fund (70 %)	CFC (30%)
1	2	3	4	5	6	7	8	9	10	11	12
33559	PRAYAGRAJ	KORAON	267711	BANSHIPUR	163724	BANSHIPUR	1141	1481	503,540.00	352,478.00	151,062.00
33560	PRAYAGRAJ	KORAON	44945	BARANPUR	163615	PURA MONAI	576	748	254,320.00	178,024.00	76,296.00
33561	PRAYAGRAJ	KORAON	44945	BARANPUR	163616	BARANPUR	1557	2022	687,480.00	481,236.00	206,244.00
33562	PRAYAGRAJ	KORAON	267685	BARAUHA	163696	PURA RAMNATH	150	195	66,300.00	46,410.00	19,890.00
33563	PRAYAGRAJ	KORAON	267685	BARAUHA	163693	BARAUHA	1485	1928	655,520.00	458,864.00	196,656.00
33564	PRAYAGRAJ	KORAON	272327	BARHA	163603	BARAHA	1590	2064	701,760.00	491,232.00	210,528.00
33565	PRAYAGRAJ	KORAON	44949	BASHGARHI	163567	NIDOURA	453	588	199,920.00	139,944.00	59,976.00
33566	PRAYAGRAJ	KORAON	44949	BASHGARHI	163566	BASHGARHI	807	1048	356,320.00	249,424.00	106,896.00
33567	PRAYAGRAJ	KORAON	44949	BASHGARHI	163568	DEEHHEE PATKA	881	1144	388,960.00	272,272.00	116,688.00
33568	PRAYAGRAJ	KORAON	44954	BHALUA	163653	UMARI	828	1075	365,500.00	255,850.00	109,650.00
33569	PRAYAGRAJ	KORAON	44954	BHALUA	163655	BHALUA	1331	1728	587,520.00	411,264.00	176,256.00
33570	PRAYAGRAJ	KORAON	44955	BHOGAN	163689	KHIVALI KHURD	399	518	176,120.00	123,284.00	52,836.00
33571	PRAYAGRAJ	KORAON	44955	BHOGAN	163691	MALIPUR	474	615	209,100.00	146,370.00	62,730.00
33572	PRAYAGRAJ	KORAON	44955	BHOGAN	163690	BHOGAN	1307	1697	576,980.00	403,886.00	173,094.00
33573	PRAYAGRAJ	KORAON	44957	CHANDAPUR	163706	AMILIYA	635	824	280,160.00	196,112.00	84,048.00
33574	PRAYAGRAJ	KORAON	44957	CHANDAPUR	163707	CHANDAPUR	1549	2011	683,740.00	478,618.00	205,122.00
33575	PRAYAGRAJ	KORAON	44960	CHHAPAR	163560	PANDIYA	118	153	52,020.00	36,414.00	15,606.00
33576	PRAYAGRAJ	KORAON	44960	CHHAPAR	163561	MOJARA MISHRA	187	243	82,620.00	57,834.00	24,786.00
33577	PRAYAGRAJ	KORAON	44960	CHHAPAR	163563	GARGATA	497	645	219,300.00	153,510.00	65,790.00
33578	PRAYAGRAJ	KORAON	44961	CHHAPER	163720	CHHAPER	908	1179	400,860.00	280,602.00	120,258.00
33579	PRAYAGRAJ	KORAON	44964	DEEL	163589	DEEL	865	1123	381,820.00	267,274.00	114,546.00
33580	PRAYAGRAJ	KORAON	44964	DEEL	163590	USRI	973	1263	429,420.00	300,594.00	128,826.00
33581	PRAYAGRAJ	KORAON	44965	DEVARI	163602	PATHARPUR KHURD	281	365	124,100.00	86,870.00	37,230.00
33582	PRAYAGRAJ	KORAON	44965	DEVARI	163601	PATHARPURA KALAN	970	1259	428,060.00	299,642.00	128,418.00
33583	PRAYAGRAJ	KORAON	44965	DEVARI	163604	DEVARI	1389	1803	613,020.00	429,114.00	183,906.00
33584	PRAYAGRAJ	KORAON	44969	DHOBHAT	163582	DHOBHAT	561	728	247,520.00	173,264.00	74,256.00
33585	PRAYAGRAJ	KORAON	44969	DHOBHAT	163583	CHAULARI	722	937	318,580.00	223,006.00	95,574.00
33586	PRAYAGRAJ	KORAON	44969	DHOBHAT	163584	KHOUNCHA KHAS	755	980	333,200.00	233,240.00	99,960.00
33587	PRAYAGRAJ	KORAON	44973	GHEGHASAH	163624	BADVA KHURD	247	321	109,140.00	76,398.00	32,742.00
33588	PRAYAGRAJ	KORAON	44973	GHEGHASAH	163625	BADAVA KALAN(LAPER)	375	487	165,580.00	115,906.00	49,674.00
33589	PRAYAGRAJ	KORAON	44973	GHEGHASAH	163626	PIPARAVN	378	491	166,940.00	116,858.00	50,082.00
33590	PRAYAGRAJ	KORAON	44973	GHEGHASAH	163623	BASUHI	489	635	215,900.00	151,130.00	64,770.00
33591	PRAYAGRAJ	KORAON	44973	GHEGHASAH	163622	GHEGHASAH	585	760	258,400.00	180,880.00	77,520.00
33592	PRAYAGRAJ	KORAON	267666	GIRGOTHA	163662	GIR GONDHA	1113	1445	491,300.00	343,910.00	147,390.00
33593	PRAYAGRAJ	KORAON	44974	GOBARI	163679	KOTIYA KUNDALI	650	844	286,960.00	200,872.00	86,088.00
33594	PRAYAGRAJ	KORAON	44974	GOBARI	163680	GOBARI	1430	1857	631,380.00	441,966.00	189,414.00
33595	PRAYAGRAJ	KORAON	44975	GOHANI	163801	BARHULA KHURD	582	756	257,040.00	179,928.00	77,112.00
33596	PRAYAGRAJ	KORAON	44975	GOHANI	163802	GOHANI	1133	1471	500,140.00	350,098.00	150,042.00
33597	PRAYAGRAJ	KORAON	267656	GOONGHA	163810	DHUNDHA	1186	1540	523,600.00	366,520.00	157,080.00
33598	PRAYAGRAJ	KORAON	44977	JADIPUR	163686	DULAHIPUR	57	74	25,160.00	17,612.00	7,548.00
33599	PRAYAGRAJ	KORAON	44977	JADIPUR	163681	JADIPUR	820	1065	362,100.00	253,470.00	108,630.00
33600	PRAYAGRAJ	KORAON	44977	JADIPUR	163685	NATHUPUR	1060	1376	467,840.00	327,488.00	140,352.00

SNo.	District Name	Block Name	LGD Gram Panchayat	Gram Panchayat Name	LGD Village Code	Village Name	TOT_P_2011	Projected Population 2023	Total fund	SBM fund (70 %)	CFC (30%)
1	2	3	4	5	6	7	8	9	10	11	12
33601	PRAYAGRAJ	KORAON	44978	JAMUA DHUS	163587	JAMUA	846	1098	373,320.00	261,324.00	111,996.00
33602	PRAYAGRAJ	KORAON	44978	JAMUA DHUS	163717	DHUS	1367	1775	603,500.00	422,450.00	181,050.00
33603	PRAYAGRAJ	KORAON	44979	JAMUA JAMSOT	163585	JAMSOT	402	522	177,480.00	124,236.00	53,244.00
33604	PRAYAGRAJ	KORAON	44979	JAMUA JAMSOT	163716	JAMUA	543	705	239,700.00	167,790.00	71,910.00
33605	PRAYAGRAJ	KORAON	44979	JAMUA JAMSOT	163586	OVERI	821	1066	362,440.00	253,708.00	108,732.00
33606	PRAYAGRAJ	KORAON	44982	KAPASI KALAN	163684	LONMATI	540	701	238,340.00	166,838.00	71,502.00
33607	PRAYAGRAJ	KORAON	44982	KAPASI KALAN	163682	KAPASI KHURD	644	836	284,240.00	198,968.00	85,272.00
33608	PRAYAGRAJ	KORAON	44982	KAPASI KALAN	163683	KAPASI KALAN	1242	1613	548,420.00	383,894.00	164,526.00
33609	PRAYAGRAJ	KORAON	44983	KAPURI BADHAIYA		KAPURI BADHAIYA	2057	2671	908,140.00	635,698.00	272,442.00
33610	PRAYAGRAJ	KORAON	44983	KAPURI BADHAIYA		SIRIYARI	883	1146	389,640.00	272,748.00	116,892.00
33611	PRAYAGRAJ	KORAON	267660	KHAJURI KALA	163675	PATKA BODAHA	39	51	17,340.00	12,138.00	5,202.00
33612	PRAYAGRAJ	KORAON	267660	KHAJURI KALA	163674	CHAKDADAR	43	56	19,040.00	13,328.00	5,712.00
33613	PRAYAGRAJ	KORAON	267660	KHAJURI KALA	163673	KHAJURI KALAN	1298	1685	572,900.00	401,030.00	171,870.00
33614	PRAYAGRAJ	KORAON	44985	KHAPTIHA	163557	KHAPTIHA	7031	9129	6,435,945.00	4,505,161.50	1,930,783.50
33615	PRAYAGRAJ	KORAON	44985	KHAPTIHA	163556	DEEHAR	827	1074	365,160.00	255,612.00	109,548.00
33616	PRAYAGRAJ	KORAON	44986	KHIRI	163797	KHIRI	872	1132	384,880.00	269,416.00	115,464.00
33617	PRAYAGRAJ	KORAON	267725	KIHUNI KALA	163579	KIHUNI KALA	1144	1485	504,900.00	353,430.00	151,470.00
33618	PRAYAGRAJ	KORAON	267652	KOSPHARA KHURD	163633	KOSBHARA KHURD	1295	1681	571,540.00	400,078.00	171,462.00
33619	PRAYAGRAJ	KORAON	44995	LAKHANPUR	163694	BANS	680	883	300,220.00	210,154.00	90,066.00
33620	PRAYAGRAJ	KORAON	44995	LAKHANPUR	163695	LAKHANPUR	1090	1415	481,100.00	336,770.00	144,330.00
33621	PRAYAGRAJ	KORAON	44996	LAUVAKON	163698	KHEDUPUR	254	330	112,200.00	78,540.00	33,660.00
33622	PRAYAGRAJ	KORAON	44996	LAUVAKON	163699	BHAGVANPUR	258	335	113,900.00	79,730.00	34,170.00
33623	PRAYAGRAJ	KORAON	44996	LAUVAKON	163692	LAUVAKON	962	1249	424,660.00	297,262.00	127,398.00
33624	PRAYAGRAJ	KORAON	44996	LAUVAKON	163697	HARDIYA	1125	1461	496,740.00	347,718.00	149,022.00
33625	PRAYAGRAJ	KORAON	45000	MAILAHA	163606	MAILAHA	1345	1746	593,640.00	415,548.00	178,092.00
33626	PRAYAGRAJ	KORAON	45003	MANPUR	163714	PURA KURMI	55	71	24,140.00	16,898.00	7,242.00
33627	PRAYAGRAJ	KORAON	45003	MANPUR	163712	JAIPUR	193	251	85,340.00	59,738.00	25,602.00
33628	PRAYAGRAJ	KORAON	45003	MANPUR	163709	CHHANANA	288	374	127,160.00	89,012.00	38,148.00
33629	PRAYAGRAJ	KORAON	45003	MANPUR	163708	BHARATHIPUR	490	636	216,240.00	151,368.00	64,872.00
33630	PRAYAGRAJ	KORAON	45003	MANPUR	163711	MANPUR	1162	1509	513,060.00	359,142.00	153,918.00
33631	PRAYAGRAJ	KORAON	267649	PADARIYA	163632	PADARIYA	1428	1854	630,360.00	441,252.00	189,108.00
33632	PRAYAGRAJ	KORAON	267664	PARA	163650	PARA	1592	2067	702,780.00	491,946.00	210,834.00
33633	PRAYAGRAJ	KORAON	45011	PIYARI	163730	BADUVA KHURD	700	909	309,060.00	216,342.00	92,718.00
33634	PRAYAGRAJ	KORAON	45011	PIYARI	163774	PIYARI	2822	3664	1,245,760.00	872,032.00	373,728.00
33635	PRAYAGRAJ	KORAON	45012	PURA DATTU	163571	KHOURIYA	1084	1407	478,380.00	334,866.00	143,514.00
33636	PRAYAGRAJ	KORAON	45012	PURA DATTU	163572	PURA DATTU	1579	2050	697,000.00	487,900.00	209,100.00
33637	PRAYAGRAJ	KORAON	267654	RAJPUR	163812	RAJPUR	1557	2022	687,480.00	481,236.00	206,244.00
33638	PRAYAGRAJ	KORAON	45014	RAMGARH KHIRI	163569	KHIRI	872	1132	384,880.00	269,416.00	115,464.00
33639	PRAYAGRAJ	KORAON	45014	RAMGARH KHIRI	163798	RAMGARH	870	1130	384,200.00	268,940.00	115,260.00
33640	PRAYAGRAJ	KORAON	45018	SAIMHA	163620	SAIMHA	1477	1918	652,120.00	456,484.00	195,636.00
33641	PRAYAGRAJ	KORAON	45020	SALIA	163479	SALIA	313	406	138,040.00	96,628.00	41,412.00
33642	PRAYAGRAJ	KORAON	45021	SAMARIHA	163609	NADILAPAR	652	847	287,980.00	201,586.00	86,394.00

SNo.	District Name	Block Name	LGD Gram Panchayat	Gram Panchayat Name	LGD Village Code	Village Name	TOT_P_2011	Projected Population 2023	Total fund	SBM fund (70 %)	CFC (30%)
1	2	3	4	5	6	7	8	9	10	11	12
33643	PRAYAGRAJ	KORAON	45021	SAMARIHA	163610	RAVANIYA	682	886	301,240.00	210,868.00	90,372.00
33644	PRAYAGRAJ	KORAON	45021	SAMARIHA	163613	SAMARIHA	1431	1858	631,720.00	442,204.00	189,516.00
33645	PRAYAGRAJ	KORAON	267730	SEMRI JIRAUNHA	163591	SEMARI JIRAUHA	1590	2064	701,760.00	491,232.00	210,528.00
33646	PRAYAGRAJ	KORAON	45029	TOUNGA KALA	163553	TOUNGA KHURD	491	638	216,920.00	151,844.00	65,076.00
33647	PRAYAGRAJ	KORAON	45029	TOUNGA KALA	163552	MAHULI KHURD	627	814	276,760.00	193,732.00	83,028.00
33648	PRAYAGRAJ	KORAON	45029	TOUNGA KALA	163554	TOUNGA KALA	1513	1964	667,760.00	467,432.00	200,328.00
33649	PRAYAGRAJ	KORAON	45031	ULDA	163639	CHAK KHARIHANI	166	216	73,440.00	51,408.00	22,032.00
33650	PRAYAGRAJ	KORAON	45031	ULDA		ULDA	825	1071	364,140.00	254,898.00	109,242.00
33651	PRAYAGRAJ	KORAON	45031	ULDA	163638	GARAN	484	628	213,520.00	149,464.00	64,056.00
33652	PRAYAGRAJ	MANDA	45032	ANDHI	163418	CHOKHTA LUXHAN	1037	1346	457,640.00	320,348.00	137,292.00
33653	PRAYAGRAJ	MANDA	45032	ANDHI	163419	ANDHI	1507	1957	665,380.00	465,766.00	199,614.00
33654	PRAYAGRAJ	MANDA	45032	ANDHI	163424	GEHARATHA	1543	2003	681,020.00	476,714.00	204,306.00
33655	PRAYAGRAJ	MANDA	45033	BABHANI HATHAR	163426	ARAJI UMAPUR	195	253	86,020.00	60,214.00	25,806.00
33656	PRAYAGRAJ	MANDA	45034	BADAUA	163766	PAROHNI	454	589	200,260.00	140,182.00	60,078.00
33657	PRAYAGRAJ	MANDA	45034	BADAUA	163768	BADAUA	825	1071	364,140.00	254,898.00	109,242.00
33658	PRAYAGRAJ	MANDA	45034	BADAUA	163769	BELHA KALAN	827	1074	365,160.00	255,612.00	109,548.00
33659	PRAYAGRAJ	MANDA	45038	BAMPUR UPARHAR	163476	KEWATAHI UPARHAR	1194	1550	527,000.00	368,900.00	158,100.00
33660	PRAYAGRAJ	MANDA	45040	BASKARI	163490	HEMPUR	696	904	307,360.00	215,152.00	92,208.00
33661	PRAYAGRAJ	MANDA	45040	BASKARI	163491	BASKARI	1157	1502	510,680.00	357,476.00	153,204.00
33662	PRAYAGRAJ	MANDA	45041	BELA AHIRAN	163497	BELA CHOUHAN	699	908	308,720.00	216,104.00	92,616.00
33663	PRAYAGRAJ	MANDA	45041	BELA AHIRAN	163498	BELA AHIRAN	1468	1906	648,040.00	453,628.00	194,412.00
33664	PRAYAGRAJ	MANDA	45044	BHARARI	163422	BHARUHI	694	901	306,340.00	214,438.00	91,902.00
33665	PRAYAGRAJ	MANDA	45044	BHARARI	163421	KAPURI	1006	1306	444,040.00	310,828.00	133,212.00
33666	PRAYAGRAJ	MANDA	45045	BHARARI - II	163527	BHARARI - II	1209	1570	533,800.00	373,660.00	160,140.00
33667	PRAYAGRAJ	MANDA	45046	BHAWANI PUR	163458	KHARUVA	689	895	304,300.00	213,010.00	91,290.00
33668	PRAYAGRAJ	MANDA	45046	BHAWANI PUR	163461	DEVARI	765	993	337,620.00	236,334.00	101,286.00
33669	PRAYAGRAJ	MANDA	45046	BHAWANI PUR	163459	TIKAPUR	796	1034	351,560.00	246,092.00	105,468.00
33670	PRAYAGRAJ	MANDA	45046	BHAWANI PUR	163460	BHAWANI PUR	1130	1467	498,780.00	349,146.00	149,634.00
33671	PRAYAGRAJ	MANDA	45047	BHOSARA NOROTTUM	163496	GHWASPUR	188	244	82,960.00	58,072.00	24,888.00
33672	PRAYAGRAJ	MANDA	45047	BHOSARA NOROTTUM	163492	BHAROPUR	516	670	227,800.00	159,460.00	68,340.00
33673	PRAYAGRAJ	MANDA	45047	BHOSARA NOROTTUM	163495	PHACHAKARA	1042	1353	460,020.00	322,014.00	138,006.00
33674	PRAYAGRAJ	MANDA	45047	BHOSARA NOROTTUM	163493	SAKARI	1104	1433	487,220.00	341,054.00	146,166.00
33675	PRAYAGRAJ	MANDA	45047	BHOSARA NOROTTUM	163494	BHOSARA NAROTTUM	1499	1946	661,640.00	463,148.00	198,492.00
33676	PRAYAGRAJ	MANDA	268248	DANDPANPUR	163455	DANAMANPUR	1139	1479	502,860.00	352,002.00	150,858.00
33677	PRAYAGRAJ	MANDA	268258	DENDHARA	163436	DHEDHARA	1203	1562	531,080.00	371,756.00	159,324.00
33678	PRAYAGRAJ	MANDA	45051	DHANAWAL	163795	KAPUREPUR	94	122	41,480.00	29,036.00	12,444.00
33679	PRAYAGRAJ	MANDA	45052	DHARAVA GAJAPATA	163431	NEVADHIYA KALAN	359	466	158,440.00	110,908.00	47,532.00
33680	PRAYAGRAJ	MANDA	45052	DHARAVA GAJAPATA	163432	DHARAVA GAJAPATA	566	735	249,900.00	174,930.00	74,970.00
33681	PRAYAGRAJ	MANDA	45052	DHARAVA GAJAPATA	163430	AHOPUR	751	975	331,500.00	232,050.00	99,450.00
33682	PRAYAGRAJ	MANDA	45053	DHARO NARA	163435	DHARO KULANNDAN	543	705	239,700.00	167,790.00	71,910.00
33683	PRAYAGRAJ	MANDA	45053	DHARO NARA	163434	DHARO NARA	1161	1507	512,380.00	358,666.00	153,714.00
33684	PRAYAGRAJ	MANDA	268264	DHILIYA	163439	DHILIYA	1064	1382	469,880.00	328,916.00	140,964.00

SNo.	District Name	Block Name	LGD Gram Panchayat	Gram Panchayat Name	LGD Village Code	Village Name	TOT_P_2011	Projected Population 2023	Total fund	SBM fund (70 %)	CFC (30%)
1	2	3	4	5	6	7	8	9	10	11	12
33685	PRAYAGRAJ	MANDA	45055	DOHATHA	163767	MANGAROL	229	297	100,980.00	70,686.00	30,294.00
33686	PRAYAGRAJ	MANDA	45055	DOHATHA	163764	USAKI KALA	445	578	196,520.00	137,564.00	58,956.00
33687	PRAYAGRAJ	MANDA	45055	DOHATHA	163765	DOHATHA	1563	2029	689,860.00	482,902.00	206,958.00
33688	PRAYAGRAJ	MANDA	245454	GAURAIYA KALA	163441	GAURAIYA KALA	1337	1736	590,240.00	413,168.00	177,072.00
33689	PRAYAGRAJ	MANDA	245454	GAURAIYA KALA	163443	TADHARA	442	574	195,160.00	136,612.00	58,548.00
33690	PRAYAGRAJ	MANDA	45061	KANEVARA	163499	BHOSARIYA KHURAD	610	792	269,280.00	188,496.00	80,784.00
33691	PRAYAGRAJ	MANDA	45061	KANEVARA	163500	BHOSARIYA KALA	721	936	318,240.00	222,768.00	95,472.00
33692	PRAYAGRAJ	MANDA	45061	KANEVARA	163487	KANEVARA	1073	1393	473,620.00	331,534.00	142,086.00
33693	PRAYAGRAJ	MANDA	45062	KEDWAR	163787	GHORAH	184	239	81,260.00	56,882.00	24,378.00
33694	PRAYAGRAJ	MANDA	45062	KEDWAR	163790	CHHARBANIYA	805	1045	355,300.00	248,710.00	106,590.00
33695	PRAYAGRAJ	MANDA	45062	KEDWAR	163789	KEDWAR	1395	1811	615,740.00	431,018.00	184,722.00
33696	PRAYAGRAJ	MANDA	45065	KOSDA KHURD	163762	BHAGOTI	116	151	51,340.00	35,938.00	15,402.00
33697	PRAYAGRAJ	MANDA	45065	KOSDA KHURD	163794	CHAKRAWANPUR	315	409	139,060.00	97,342.00	41,718.00
33698	PRAYAGRAJ	MANDA	45065	KOSDA KHURD	163772	PURA PANDAY	662	860	292,400.00	204,680.00	87,720.00
33699	PRAYAGRAJ	MANDA	45065	KOSDA KHURD	163773	KOSDA KHURD	850	1104	375,360.00	262,752.00	112,608.00
33700	PRAYAGRAJ	MANDA	268228	MAHUAWKALA	163514	BHEEANS	854	1109	377,060.00	263,942.00	113,118.00
33701	PRAYAGRAJ	MANDA	268228	MAHUAWKALA	163512	MAHUWAN KALA	1215	1578	536,520.00	375,564.00	160,956.00
33702	PRAYAGRAJ	MANDA	45070	MARAR	163457	BAKULIYA JAGEER	951	1235	419,900.00	293,930.00	125,970.00
33703	PRAYAGRAJ	MANDA	45070	MARAR	163454	MARAR	1551	2014	684,760.00	479,332.00	205,428.00
33704	PRAYAGRAJ	MANDA	45071	MEHA JAGIR	163752	DEWA	512	665	226,100.00	158,270.00	67,830.00
33705	PRAYAGRAJ	MANDA	45071	MEHA JAGIR	163751	BANWARI KHURD KALAN	528	686	233,240.00	163,268.00	69,972.00
33706	PRAYAGRAJ	MANDA	45071	MEHA JAGIR	163761	MEHA JAGIR	1187	1541	523,940.00	366,758.00	157,182.00
33707	PRAYAGRAJ	MANDA	45072	MOHWARI KALA	163450	RAMPUR	812	1054	358,360.00	250,852.00	107,508.00
33708	PRAYAGRAJ	MANDA	45072	MOHWARI KALA	163448	MOLOADA	818	1062	361,080.00	252,756.00	108,324.00
33709	PRAYAGRAJ	MANDA	45072	MOHWARI KALA	163449	MOHAWARI KALA	1066	1384	470,560.00	329,392.00	141,168.00
33710	PRAYAGRAJ	MANDA	45074	MOSOULI	163446	CHAPARA TALA	479	622	211,480.00	148,036.00	63,444.00
33711	PRAYAGRAJ	MANDA	45074	MOSOULI	163438	MOSOULI	993	1289	438,260.00	306,782.00	131,478.00
33712	PRAYAGRAJ	MANDA	45074	MOSOULI	163437	CHORBANA	8	10	3,400.00	2,380.00	1,020.00
33713	PRAYAGRAJ	MANDA	45075	NAWAHAI	163486	SARAWANPUR	220	286	97,240.00	68,068.00	29,172.00
33714	PRAYAGRAJ	MANDA	45075	NAWAHAI	163484	CHAK MUSAHI	366	475	161,500.00	113,050.00	48,450.00
33715	PRAYAGRAJ	MANDA	45075	NAWAHAI	163485	MANPUR	920	1195	406,300.00	284,410.00	121,890.00
33716	PRAYAGRAJ	MANDA	268269	OOTI	163447	UNTI	1427	1853	630,020.00	441,014.00	189,006.00
33717	PRAYAGRAJ	MANDA	45079	PAYAGPUR RAM GHARWA	163504	KEVALPUR	112	145	49,300.00	34,510.00	14,790.00
33718	PRAYAGRAJ	MANDA	45079	PAYAGPUR RAM GHARWA	163506	BEERPUR`	155	201	68,340.00	47,838.00	20,502.00
33719	PRAYAGRAJ	MANDA	45079	PAYAGPUR RAM GHARWA	163510	PURA BHANJAN PUR	438	569	193,460.00	135,422.00	58,038.00
33720	PRAYAGRAJ	MANDA	45079	PAYAGPUR RAM GHARWA	163505	GURGAWON	596	774	263,160.00	184,212.00	78,948.00
33721	PRAYAGRAJ	MANDA	45079	PAYAGPUR RAM GHARWA	163507	KOILARI	679	882	299,880.00	209,916.00	89,964.00
33722	PRAYAGRAJ	MANDA	45079	PAYAGPUR RAM GHARWA	163509	PAYAGPUR RAM GHARWA	1471	1910	649,400.00	454,580.00	194,820.00
33723	PRAYAGRAJ	MANDA	45081	PURA LAKCHHAN	163778	NISCHINTPUR	644	836	284,240.00	198,968.00	85,272.00
33724	PRAYAGRAJ	MANDA	45081	PURA LAKCHHAN	163777	PURA LAKCHHAN	1388	1802	612,680.00	428,876.00	183,804.00
33725	PRAYAGRAJ	MANDA	268217	SAIBASA	163433	SAVASA	1474	1914	650,760.00	455,532.00	195,228.00
33726	PRAYAGRAJ	MANDA	45083	SANDI	163445	JAPHARA	774	1005	341,700.00	239,190.00	102,510.00

SNo.	District Name	Block Name	LGD Gram Panchayat	Gram Panchayat Name	LGD Village Code	Village Name	TOT_P_2011	Projected Population 2023	Total fund	SBM fund (70 %)	CFC (30%)
1	2	3	4	5	6	7	8	9	10	11	12
33727	PRAYAGRAJ	MANDA	45083	SANDI	163444	SANDI	864	1122	381,480.00	267,036.00	114,444.00
33728	PRAYAGRAJ	MANDA	45083	SANDI	163440	UMAN	1218	1581	537,540.00	376,278.00	161,262.00
33729	PRAYAGRAJ	MANDA	45086	SIROUTHI	163759	JAMOKHAR	155	201	68,340.00	47,838.00	20,502.00
33730	PRAYAGRAJ	MANDA	45086	SIROUTHI	163757	NEWADA	185	240	81,600.00	57,120.00	24,480.00
33731	PRAYAGRAJ	MANDA	45086	SIROUTHI	163756	SEMRI	356	462	157,080.00	109,956.00	47,124.00
33732	PRAYAGRAJ	MANDA	45086	SIROUTHI	163758	USARI KHURD	448	582	197,880.00	138,516.00	59,364.00
33733	PRAYAGRAJ	MANDA	45086	SIROUTHI	163742	PARSIDDHI	479	622	211,480.00	148,036.00	63,444.00
33734	PRAYAGRAJ	MANDA	45086	SIROUTHI	163755	SIROUTHI	821	1066	362,440.00	253,708.00	108,732.00
33735	PRAYAGRAJ	MANDA	45087	SON BARSAA	163771	THKHURI	682	886	301,240.00	210,868.00	90,372.00
33736	PRAYAGRAJ	MANDA	45087	SON BARSAA	163770	SON BARSAA	1176	1527	519,180.00	363,426.00	155,754.00
33737	PRAYAGRAJ	MANDA	45091	ULDA	163513	GUDANPUR	285	370	125,800.00	88,060.00	37,740.00
33738	PRAYAGRAJ	MANDA	45091	ULDA	163511	ULDA	825	1071	364,140.00	254,898.00	109,242.00
33739	PRAYAGRAJ	MAUAIMA	270401	AKBERPUR SARAIDEENA	161054	AKBERPUR SARAIDINA	1134	1472	500,480.00	350,336.00	150,144.00
33740	PRAYAGRAJ	MAUAIMA	45098	BARAMAU	161036	PERSUPUR GOPAL	373	484	164,560.00	115,192.00	49,368.00
33741	PRAYAGRAJ	MAUAIMA	45098	BARAMAU	161032	TAWAKKALPUR	605	786	267,240.00	187,068.00	80,172.00
33742	PRAYAGRAJ	MAUAIMA	45098	BARAMAU	161037	BARAMAU	1424	1849	628,660.00	440,062.00	188,598.00
33743	PRAYAGRAJ	MAUAIMA	45099	BASDAIYA	160992	BARAEPUR	797	1035	351,900.00	246,330.00	105,570.00
33744	PRAYAGRAJ	MAUAIMA	45099	BASDAIYA	160991	BASDAIYA	1463	1900	646,000.00	452,200.00	193,800.00
33745	PRAYAGRAJ	MAUAIMA	45100	BISHAMBHERPUR	161004	JALALPUR KATATA	730	948	322,320.00	225,624.00	96,696.00
33746	PRAYAGRAJ	MAUAIMA	45100	BISHAMBHERPUR	161003	BISHAMBHERPUR	1182	1535	521,900.00	365,330.00	156,570.00
33747	PRAYAGRAJ	MAUAIMA	270393	BISHANI URF SHIKOHABAD	161010	BISANI URF SHIKOHABAD	1518	1971	670,140.00	469,098.00	201,042.00
33748	PRAYAGRAJ	MAUAIMA	270398	HARKHPUR	161016	HARAKHPUR	1554	2018	686,120.00	480,284.00	205,836.00
33749	PRAYAGRAJ	MAUAIMA	45110	ISMAILPUR	161039	KASTURIPUR HERKISHUN	428	556	189,040.00	132,328.00	56,712.00
33750	PRAYAGRAJ	MAUAIMA	45110	ISMAILPUR	161038	SURAJBHANPUR	764	992	337,280.00	236,096.00	101,184.00
33751	PRAYAGRAJ	MAUAIMA	45110	ISMAILPUR	161033	ISMAILPUR	1350	1753	596,020.00	417,214.00	178,806.00
33752	PRAYAGRAJ	MAUAIMA	45111	ISMAILPUR TA.ABDALPUR	161047	JAGDISHPUR DAYAL	758	984	334,560.00	234,192.00	100,368.00
33753	PRAYAGRAJ	MAUAIMA	45111	ISMAILPUR TA.ABDALPUR	161051	ISMAILPUR TA.ABDALPUR	1371	1780	605,200.00	423,640.00	181,560.00
33754	PRAYAGRAJ	MAUAIMA	270388	MALKHANPUR	160988	MISIR PATTI	243	316	107,440.00	75,208.00	32,232.00
33755	PRAYAGRAJ	MAUAIMA	270388	MALKHANPUR	160989	MALKHANPUR	1352	1755	596,700.00	417,690.00	179,010.00
33756	PRAYAGRAJ	MAUAIMA	45128	PURANPUR	161034	BIRBHANPUR	711	923	313,820.00	219,674.00	94,146.00
33757	PRAYAGRAJ	MAUAIMA	45128	PURANPUR	161035	PURANPUR	1073	1393	473,620.00	331,534.00	142,086.00
33758	PRAYAGRAJ	MAUAIMA	45130	RAMNAGAR UMRINIZAMPUR	161040	KHANINAR	627	814	276,760.00	193,732.00	83,028.00
33759	PRAYAGRAJ	MAUAIMA	45130	RAMNAGAR UMRINIZAMPUR	161041	CHACK QAZI	634	823	279,820.00	195,874.00	83,946.00
33760	PRAYAGRAJ	MAUAIMA	45130	RAMNAGAR UMRINIZAMPUR	161042	RAMNAGAR UMRINIZAMPUR	1181	1533	521,220.00	364,854.00	156,366.00
33761	PRAYAGRAJ	MAUAIMA	45136	SARAIDINA	161053	SARAIDINA	1603	2081	707,540.00	495,278.00	212,262.00
33762	PRAYAGRAJ	MAUAIMA	45143	TEJOPUR	161050	SAIDAHA	414	538	182,920.00	128,044.00	54,876.00
33763	PRAYAGRAJ	MAUAIMA	45143	TEJOPUR	161015	RAGHUNATHPUR HERDUWA	610	792	269,280.00	188,496.00	80,784.00
33764	PRAYAGRAJ	MAUAIMA	45143	TEJOPUR	161048	JAGDISHPUR MEDI	638	828	281,520.00	197,064.00	84,456.00
33765	PRAYAGRAJ	MAUAIMA	45143	TEJOPUR	161014	RAMAIPUR	862	1119	380,460.00	266,322.00	114,138.00
33766	PRAYAGRAJ	MAUAIMA	45143	TEJOPUR	161049	TEJOPUR	1067	1385	470,900.00	329,630.00	141,270.00
33767	PRAYAGRAJ	MAUAIMA	45145	YASINPUR(PASIYAPUR)	161026	DEORIA	1405	1824	620,160.00	434,112.00	186,048.00
33768	PRAYAGRAJ	MAUAIMA	45145	YASINPUR(PASIYAPUR)	45145	YASINPUR(PASIYAPUR)	2774	3602	1,224,680.00	857,276.00	367,404.00

SNo.	District Name	Block Name	LGD Gram Panchayat	Gram Panchayat Name	LGD Village Code	Village Name	TOT_P_2011	Projected Population 2023	Total fund	SBM fund (70 %)	CFC (30%)
1	2	3	4	5	6	7	8	9	10	11	12
33769	PRAYAGRAJ	MEJA	45149	BADDIHA	163158	JORA	135	175	59,500.00	41,650.00	17,850.00
33770	PRAYAGRAJ	MEJA	45149	BADDIHA	163149	MAJHIYARI	234	304	103,360.00	72,352.00	31,008.00
33771	PRAYAGRAJ	MEJA	45149	BADDIHA	163159	BADDIHA	1582	2054	698,360.00	488,852.00	209,508.00
33772	PRAYAGRAJ	MEJA	45154	BHASUNDAR KHURD	163255	BHASUNDER MIJHALI	586	761	258,740.00	181,118.00	77,622.00
33773	PRAYAGRAJ	MEJA	45154	BHASUNDAR KHURD	163254	BHASUNDER KALA	780	1013	344,420.00	241,094.00	103,326.00
33774	PRAYAGRAJ	MEJA	45154	BHASUNDAR KHURD	163253	BHASUNDAR KHURD	1253	1627	553,180.00	387,226.00	165,954.00
33775	PRAYAGRAJ	MEJA	268325	BHUSKA	163238	BHUSKA	1143	1484	504,560.00	353,192.00	151,368.00
33776	PRAYAGRAJ	MEJA	268353	CHAPARKALA	163240	GOSAUVARA KHURD	567	736	250,240.00	175,168.00	75,072.00
33777	PRAYAGRAJ	MEJA	268353	CHAPARKALA	163241	CHAPARTALA TAPPA CHAURASI	1235	1604	545,360.00	381,752.00	163,608.00
33778	PRAYAGRAJ	MEJA	45158	CHAPRO	163548	PURA CHANDEL	246	319	108,460.00	75,922.00	32,538.00
33779	PRAYAGRAJ	MEJA	45158	CHAPRO	163549	GHOSALA	396	514	174,760.00	122,332.00	52,428.00
33780	PRAYAGRAJ	MEJA	45158	CHAPRO	163547	CHAPRO	1583	2055	698,700.00	489,090.00	209,610.00
33781	PRAYAGRAJ	MEJA	45162	DHARAVAL	163256	SUKATH	957	1243	422,620.00	295,834.00	126,786.00
33782	PRAYAGRAJ	MEJA	45162	DHARAVAL	163257	DHARAVAL	1255	1630	554,200.00	387,940.00	166,260.00
33783	PRAYAGRAJ	MEJA	45163	DIGHALO	163180	JORE	248	322	109,480.00	76,636.00	32,844.00
33784	PRAYAGRAJ	MEJA	45163	DIGHALO	163178	SINGHPUR KHURD	438	569	193,460.00	135,422.00	58,038.00
33785	PRAYAGRAJ	MEJA	45163	DIGHALO	163177	DIGHALO	1306	1696	576,640.00	403,648.00	172,992.00
33786	PRAYAGRAJ	MEJA	268446	GADEWRA	163211	GADEVARA	1303	1692	575,280.00	402,696.00	172,584.00
33787	PRAYAGRAJ	MEJA	45165	GHORAHA	163188	CHAMARIPUR	68	88	29,920.00	20,944.00	8,976.00
33788	PRAYAGRAJ	MEJA	45165	GHORAHA	163184	HANOKHAR	243	316	107,440.00	75,208.00	32,232.00
33789	PRAYAGRAJ	MEJA	45165	GHORAHA	163187	KARAH	322	418	142,120.00	99,484.00	42,636.00
33790	PRAYAGRAJ	MEJA	45165	GHORAHA	163186	GHORAHA	400	519	176,460.00	123,522.00	52,938.00
33791	PRAYAGRAJ	MEJA	45165	GHORAHA	163185	DHAREHATHA	732	950	323,000.00	226,100.00	96,900.00
33792	PRAYAGRAJ	MEJA	268474	GHORI	163539	BAIRGHAT	78	101	34,340.00	24,038.00	10,302.00
33793	PRAYAGRAJ	MEJA	268474	GHORI	163538	GHORI	968	1257	427,380.00	299,166.00	128,214.00
33794	PRAYAGRAJ	MEJA	268499	KALYANPUR	163545	SOHAGI	272	353	120,020.00	84,014.00	36,006.00
33795	PRAYAGRAJ	MEJA	268499	KALYANPUR	163546	KALYANPUR	1195	1552	527,680.00	369,376.00	158,304.00
33796	PRAYAGRAJ	MEJA	45172	KAUHAT	163157	LOHARA	715	928	315,520.00	220,864.00	94,656.00
33797	PRAYAGRAJ	MEJA	45172	KAUHAT	163161	KAUHAT	1472	1911	649,740.00	454,818.00	194,922.00
33798	PRAYAGRAJ	MEJA	268298	KHAUR	163262	KHAUR	1018	1322	449,480.00	314,636.00	134,844.00
33799	PRAYAGRAJ	MEJA	45174	KHOOTA	163183	KHOOTA	1402	1820	618,800.00	433,160.00	185,640.00
33800	PRAYAGRAJ	MEJA	268404	LAKHANPUR	163223	LAKHANPUR	1007	1307	444,380.00	311,066.00	133,314.00
33801	PRAYAGRAJ	MEJA	45181	MAHULI KALA	163201	MAHULI KALA	1444	1875	637,500.00	446,250.00	191,250.00
33802	PRAYAGRAJ	MEJA	45182	MAI KALA	163172	MAI KHURD	491	638	216,920.00	151,844.00	65,076.00
33803	PRAYAGRAJ	MEJA	45182	MAI KALA	163173	MAI KALA	862	1119	380,460.00	266,322.00	114,138.00
33804	PRAYAGRAJ	MEJA	45186	MUDPELA	163206	BERI	719	934	317,560.00	222,292.00	95,268.00
33805	PRAYAGRAJ	MEJA	45186	MUDPELA	163207	MUDPELA	1254	1628	553,520.00	387,464.00	166,056.00
33806	PRAYAGRAJ	MEJA	45187	NEVADA	163285	JATHARA	448	582	197,880.00	138,516.00	59,364.00
33807	PRAYAGRAJ	MEJA	45187	NEVADA	163284	NEVADA	1446	1877	638,180.00	446,726.00	191,454.00
33808	PRAYAGRAJ	MEJA	45189	PAL PATTI	163152	UDHRENGA	21	27	9,180.00	6,426.00	2,754.00
33809	PRAYAGRAJ	MEJA	45189	PAL PATTI	163150	KHATAUNI	96	125	42,500.00	29,750.00	12,750.00
33810	PRAYAGRAJ	MEJA	45189	PAL PATTI	163153	CHANDRAUDAY	144	187	63,580.00	44,506.00	19,074.00

SNo.	District Name	Block Name	LGD Gram Panchayat	Gram Panchayat Name	LGD Village Code	Village Name	TOT_P_2011	Projected Population 2023	Total fund	SBM fund (70 %)	CFC (30%)
1	2	3	4	5	6	7	8	9	10	11	12
33811	PRAYAGRAJ	MEJA	45189	PAL PATTI	163154	RENGA	270	351	119,340.00	83,538.00	35,802.00
33812	PRAYAGRAJ	MEJA	45189	PAL PATTI	163155	KOTAR	417	541	183,940.00	128,758.00	55,182.00
33813	PRAYAGRAJ	MEJA	45189	PAL PATTI	163151	PAL PATTI	1205	1565	532,100.00	372,470.00	159,630.00
33814	PRAYAGRAJ	MEJA	45190	PANTI	163224	VISWANATHPUR	170	221	75,140.00	52,598.00	22,542.00
33815	PRAYAGRAJ	MEJA	45190	PANTI	163222	PANTI	1568	2036	692,240.00	484,568.00	207,672.00
33816	PRAYAGRAJ	MEJA	45191	PATEHARA	163192	MOJARA	891	1157	393,380.00	275,366.00	118,014.00
33817	PRAYAGRAJ	MEJA	45191	PATEHARA	163191	PATEHARA	1315	1707	580,380.00	406,266.00	174,114.00
33818	PRAYAGRAJ	MEJA	45192	PATHARA	163272	RAUUNI	367	477	162,180.00	113,526.00	48,654.00
33819	PRAYAGRAJ	MEJA	45192	PATHARA	163273	SHAHPUR KHURD	633	822	279,480.00	195,636.00	83,844.00
33820	PRAYAGRAJ	MEJA	45192	PATHARA	163271	NARI	636	826	280,840.00	196,588.00	84,252.00
33821	PRAYAGRAJ	MEJA	45192	PATHARA	163280	PATHARA	1493	1939	659,260.00	461,482.00	197,778.00
33822	PRAYAGRAJ	MEJA	45193	PAUSIYA DUBE	163230	PAUSIYA DUBE	1493	1939	659,260.00	461,482.00	197,778.00
33823	PRAYAGRAJ	MEJA	45194	PIPARAON	163522	PIPARAON	88	114	38,760.00	27,132.00	11,628.00
33824	PRAYAGRAJ	MEJA	45194	PIPARAON	163166	GADERIYA	559	726	246,840.00	172,788.00	74,052.00
33825	PRAYAGRAJ	MEJA	45194	PIPARAON	163167	KAKRAHI	840	1091	370,940.00	259,658.00	111,282.00
33826	PRAYAGRAJ	MEJA	45194	PIPARAON	163168	DHADHUVA	1592	2067	702,780.00	491,946.00	210,834.00
33827	PRAYAGRAJ	MEJA	45195	PIPRAHATA BISOURA	163144	NARTI	80	104	35,360.00	24,752.00	10,608.00
33828	PRAYAGRAJ	MEJA	45195	PIPRAHATA BISOURA	163145	GOPAL PUR	332	431	146,540.00	102,578.00	43,962.00
33829	PRAYAGRAJ	MEJA	45195	PIPRAHATA BISOURA	163146	HARWARI LAKHAPUR	779	1011	343,740.00	240,618.00	103,122.00
33830	PRAYAGRAJ	MEJA	45195	PIPRAHATA BISOURA	163147	PIPRAHATA BISOURA	1368	1776	603,840.00	422,688.00	181,152.00
33831	PRAYAGRAJ	MEJA	268315	PURA LAKSHAN	163258	PURA LACHCHAN	1215	1578	536,520.00	375,564.00	160,956.00
33832	PRAYAGRAJ	MEJA	45198	SHAMLIPUR	163551	SHAMLIPUR	621	806	274,040.00	191,828.00	82,212.00
33833	PRAYAGRAJ	MEJA	45198	SHAMLIPUR	163287	BHABHAUR	815	1058	359,720.00	251,804.00	107,916.00
33834	PRAYAGRAJ	MEJA	268304	SIKHIRI	163263	SIRKHIRI	1037	1346	457,640.00	320,348.00	137,292.00
33835	PRAYAGRAJ	MEJA	45204	TENDUVA KHURD	163215	GAT	266	345	117,300.00	82,110.00	35,190.00
33836	PRAYAGRAJ	MEJA	45204	TENDUVA KHURD	163217	SURAICHA	567	736	250,240.00	175,168.00	75,072.00
33837	PRAYAGRAJ	MEJA	45204	TENDUVA KHURD	163218	TENDUVA KHURD	978	1270	431,800.00	302,260.00	129,540.00
33838	PRAYAGRAJ	MEJA	268392	USKI	163236	USAKI	1418	1841	625,940.00	438,158.00	187,782.00
33839	PRAYAGRAJ	MEJA	45174	KHOOTA	163277	SIKI KHURD	705	915	311,100.00	217,770.00	93,330.00
33840	PRAYAGRAJ	PHULPUR	45207	AGAHUA	161399	SARAI WIRINDAWAN URFCHAQ JANI	306	397	134,980.00	94,486.00	40,494.00
33841	PRAYAGRAJ	PHULPUR	45207	AGAHUA	161398	CHAQ HAFIZ BADRUDDIN URF KONAR	1222	1587	539,580.00	377,706.00	161,874.00
33842	PRAYAGRAJ	PHULPUR	45207	AGAHUA	161400	AGAHUA	1425	1850	629,000.00	440,300.00	188,700.00
33843	PRAYAGRAJ	PHULPUR	265836	ATMADPUR URF MISHRAPUR	161439	ATAMADPUR URF MISHRAPUR	1185	1539	523,260.00	366,282.00	156,978.00
33844	PRAYAGRAJ	PHULPUR	265842	CHAK BHIKHARI URF PARSADIH	161434	CHAK BIKHARI URF PARSADIH	1074	1394	473,960.00	331,772.00	142,188.00
33845	PRAYAGRAJ	PHULPUR	265818	CHAKALI URF PURE GOPALI	161389	CHAQ ALI URF POORE GOPALI	1017	1320	448,800.00	314,160.00	134,640.00
33846	PRAYAGRAJ	PHULPUR	45228	CHAQ ALI PUR	161384	CHAQ ALI PUR	1577	2048	696,320.00	487,424.00	208,896.00
33847	PRAYAGRAJ	PHULPUR	45231	DAYALPUR	161493	TULSIPATTI	507	658	223,720.00	156,604.00	67,116.00
33848	PRAYAGRAJ	PHULPUR	45231	DAYALPUR	161492	DAYALPUR	731	949	322,660.00	225,862.00	96,798.00
33849	PRAYAGRAJ	PHULPUR	45231	DAYALPUR	161494	BASAUDHA	953	1237	420,580.00	294,406.00	126,174.00
33850	PRAYAGRAJ	PHULPUR	45233	DHELHA	161393	BATWANSI URF POORE BIHARI	464	602	204,680.00	143,276.00	61,404.00
33851	PRAYAGRAJ	PHULPUR	45233	DHELHA	161392	PAHSI	686	891	302,940.00	212,058.00	90,882.00
33852	PRAYAGRAJ	PHULPUR	45233	DHELHA	161391	DHELHA	767	996	338,640.00	237,048.00	101,592.00

SNo.	District Name	Block Name	LGD Gram Panchayat	Gram Panchayat Name	LGD Village Code	Village Name	TOT_P_2011	Projected Population 2023	Total fund	SBM fund (70 %)	CFC (30%)
1	2	3	4	5	6	7	8	9	10	11	12
33853	PRAYAGRAJ	PHULPUR	45236	GADAUR	161440	GAGAWR	1304	1693	575,620.00	402,934.00	172,686.00
33854	PRAYAGRAJ	PHULPUR	45240	HERBHANPUR	161436	SARAY SMAEL URF MADHPUR	228	296	100,640.00	70,448.00	30,192.00
33855	PRAYAGRAJ	PHULPUR	45240	HERBHANPUR	161435	CHAK KAJIOLIA URF KHOJAPUR	1155	1500	510,000.00	357,000.00	153,000.00
33856	PRAYAGRAJ	PHULPUR	45240	HERBHANPUR	161429	HERBHANPUR	1365	1772	602,480.00	421,736.00	180,744.00
33857	PRAYAGRAJ	PHULPUR	45246	KASARAWE MAY CHAKOLIYA	161460	MAKHDOOMPUR	566	735	249,900.00	174,930.00	74,970.00
33858	PRAYAGRAJ	PHULPUR	45246	KASARAWE MAY CHAKOLIYA	161454	KASARAWE MAY CHAKOLIYA	1161	1507	512,380.00	358,666.00	153,714.00
33859	PRAYAGRAJ	PHULPUR	265819	KHANSAR	161394	KHANSAR	1587	2061	700,740.00	490,518.00	210,222.00
33860	PRAYAGRAJ	PHULPUR	45248	KHWAJGIPATTI URF BELAHABANDH	161437	RAJAPUR MAY KAJIOLIYA	89	116	39,440.00	27,608.00	11,832.00
33861	PRAYAGRAJ	PHULPUR	45248	KHWAJGIPATTI URF BELAHABANDH	161432	MUGARA	517	671	228,140.00	159,698.00	68,442.00
33862	PRAYAGRAJ	PHULPUR	45248	KHWAJGIPATTI URF BELAHABANDH	161438	KHWAJGIPATTI URF BELAHABANDH	1609	2089	710,260.00	497,182.00	213,078.00
33863	PRAYAGRAJ	PHULPUR	265820	KUTUB PUR	161424	JALALUDDINPUR	249	323	109,820.00	76,874.00	32,946.00
33864	PRAYAGRAJ	PHULPUR	265820	KUTUB PUR	161419	KUTUBPUR	1262	1639	557,260.00	390,082.00	167,178.00
33865	PRAYAGRAJ	PHULPUR	45252	LILHAT	161470	DARIYAPUR	985	1279	434,860.00	304,402.00	130,458.00
33866	PRAYAGRAJ	PHULPUR	45252	LILHAT	161471	LILHAT	1163	1510	513,400.00	359,380.00	154,020.00
33867	PRAYAGRAJ	PHULPUR	45256	MEHDIPUR URF POORE INDRA	161415	SONKHARI	287	373	126,820.00	88,774.00	38,046.00
33868	PRAYAGRAJ	PHULPUR	45256	MEHDIPUR URF POORE INDRA	161413	CHAQ SULTAN MOHAMMAD URF NUSAR	523	679	230,860.00	161,602.00	69,258.00
33869	PRAYAGRAJ	PHULPUR	45256	MEHDIPUR URF POORE INDRA	161414	MEHDIPUR URF POORE INDRA	569	739	251,260.00	175,882.00	75,378.00
33870	PRAYAGRAJ	PHULPUR	45260	PARASINPUR	161447	CHAK ABUSAED URF POOREMIYA	520	675	229,500.00	160,650.00	68,850.00
33871	PRAYAGRAJ	PHULPUR	45260	PARASINPUR	161448	PARASINPUR	1506	1955	664,700.00	465,290.00	199,410.00
33872	PRAYAGRAJ	PHULPUR	45263	POORANPUR	161486	BENIPUR	434	564	191,760.00	134,232.00	57,528.00
33873	PRAYAGRAJ	PHULPUR	45263	POORANPUR	161483	CHINTAMANPUR	572	743	252,620.00	176,834.00	75,786.00
33874	PRAYAGRAJ	PHULPUR	45263	POORANPUR	161485	POORANPUR	577	749	254,660.00	178,262.00	76,398.00
33875	PRAYAGRAJ	PHULPUR	45263	POORANPUR	161484	CHITRAHA	653	848	288,320.00	201,824.00	86,496.00
33876	PRAYAGRAJ	PHULPUR	45267	SARAI ABDULMALIK	161734	SARAI ABDULMALIK	4815	6252	4,407,660.00	3,085,362.00	1,322,298.00
33877	PRAYAGRAJ	PHULPUR	45268	SARAI AZIZ URF AZIPUR	161407	SARAI AZIZ URF AZIPUR	1200	1558	529,720.00	370,804.00	158,916.00
33878	PRAYAGRAJ	PHULPUR	45268	SARAI AZIZ URF AZIPUR	45268	SARAI ARZANI	85	110	37,400.00	26,180.00	11,220.00
33879	PRAYAGRAJ	PHULPUR	45269	SARAI DAUD URF DHAQPURA	161412	AALEMAU	652	847	287,980.00	201,586.00	86,394.00
33880	PRAYAGRAJ	PHULPUR	45269	SARAI DAUD URF DHAQPURA	161411	SRAI DAUD URF DHAQPURA	1040	1350	459,000.00	321,300.00	137,700.00
33881	PRAYAGRAJ	PHULPUR	265831	SARAY ABHAY CHAND URF CHANDAUKI	161472	SARAI ABHAICHAND URF CHANDAUKI	1522	1976	671,840.00	470,288.00	201,552.00
33882	PRAYAGRAJ	PHULPUR	45278	SHAHAPUR	161463	SHAHAPUR	1404	1823	619,820.00	433,874.00	185,946.00
33883	PRAYAGRAJ	PHULPUR	265830	UDAIPUR	161487	UDAEPUR	1516	1968	669,120.00	468,384.00	200,736.00
33884	PRAYAGRAJ	PRATAPPUR	45288	ATAR SUIYA	162560	SHRI RAMPUR	555	721	245,140.00	171,598.00	73,542.00
33885	PRAYAGRAJ	PRATAPPUR	45288	ATAR SUIYA	162561	ATAR SUIYA	938	1218	414,120.00	289,884.00	124,236.00
33886	PRAYAGRAJ	PRATAPPUR	45288	ATAR SUIYA	163025	SARIPUR	182	236	80,240.00	56,168.00	24,072.00
33887	PRAYAGRAJ	PRATAPPUR	45290	BAGDAHA HAWASABAD	162542	HARIPUR WASANA	374	486	165,240.00	115,668.00	49,572.00
33888	PRAYAGRAJ	PRATAPPUR	45290	BAGDAHA HAWASABAD	162543	BAGDAHA HAWASABAD	1229	1596	542,640.00	379,848.00	162,792.00
33889	PRAYAGRAJ	PRATAPPUR	45290	BAGDAHA HAWASABAD	162523	PURE THAKURAIN	233	303	103,020.00	72,114.00	30,906.00
33890	PRAYAGRAJ	PRATAPPUR	265753	BARESTA KHURD	162551	BARESTA KHURD	1196	1553	528,020.00	369,614.00	158,406.00
33891	PRAYAGRAJ	PRATAPPUR	45294	BARIYANWA	162637	MAJHIYARI VARI	116	151	51,340.00	35,938.00	15,402.00
33892	PRAYAGRAJ	PRATAPPUR	45294	BARIYANWA	162642	PURE DEEH	667	866	294,440.00	206,108.00	88,332.00
33893	PRAYAGRAJ	PRATAPPUR	45294	BARIYANWA	162630	NIMIWARI	767	996	338,640.00	237,048.00	101,592.00
33894	PRAYAGRAJ	PRATAPPUR	45294	BARIYANWA	162629	BARIYANWA	1109	1440	489,600.00	342,720.00	146,880.00

SNo.	District Name	Block Name	LGD Gram Panchayat	Gram Panchayat Name	LGD Village Code	Village Name	TOT_P_2011	Projected Population 2023	Total fund	SBM fund (70 %)	CFC (30%)
1	2	3	4	5	6	7	8	9	10	11	12
33895	PRAYAGRAJ	PRATAPPUR	45300	BHADARI	162594	BHADARI	1505	1954	664,360.00	465,052.00	199,308.00
33896	PRAYAGRAJ	PRATAPPUR	45300	BHADARI	162597	PATAILA	146	190	64,600.00	45,220.00	19,380.00
33897	PRAYAGRAJ	PRATAPPUR	45300	BHADARI	162595	DHAURAHARA	53	69	23,460.00	16,422.00	7,038.00
33898	PRAYAGRAJ	PRATAPPUR	45304	CHAK PUREMIYAN	162574	CHAK PUREMIYAN	1308	1698	577,320.00	404,124.00	173,196.00
33899	PRAYAGRAJ	PRATAPPUR	265743	GORIGO	162577	GORIGO	1426	1852	629,680.00	440,776.00	188,904.00
33900	PRAYAGRAJ	PRATAPPUR	265746	JAMUA	162555	JAMUWA	1189	1544	524,960.00	367,472.00	157,488.00
33901	PRAYAGRAJ	PRATAPPUR	265744	JANUDIH KALA	162566	JANUWADIH	1398	1815	617,100.00	431,970.00	185,130.00
33902	PRAYAGRAJ	PRATAPPUR	45319	JHARI	162619	CHAK HANUMAN	23	30	10,200.00	7,140.00	3,060.00
33903	PRAYAGRAJ	PRATAPPUR	45319	JHARI	162620	CHAK THAKURAEN	92	119	40,460.00	28,322.00	12,138.00
33904	PRAYAGRAJ	PRATAPPUR	45319	JHARI	162617	CHAK GAHARI	115	149	50,660.00	35,462.00	15,198.00
33905	PRAYAGRAJ	PRATAPPUR	45319	JHARI	162621	BARANA	804	1044	354,960.00	248,472.00	106,488.00
33906	PRAYAGRAJ	PRATAPPUR	45319	JHARI	162616	JHARI	889	1154	392,360.00	274,652.00	117,708.00
33907	PRAYAGRAJ	PRATAPPUR	265749	MATHOHI	162610	MATHOE	1289	1674	569,160.00	398,412.00	170,748.00
33908	PRAYAGRAJ	PRATAPPUR	265751	MIRPUR	162536	MIRPUR	202	262	89,080.00	62,356.00	26,724.00
33909	PRAYAGRAJ	PRATAPPUR	45326	MIRZAPUR	162530	MIRZAPUR	1381	1793	609,620.00	426,734.00	182,886.00
33910	PRAYAGRAJ	PRATAPPUR	45330	NEWADA BELA	162585	NEWADA BELA	1593	2068	703,120.00	492,184.00	210,936.00
33911	PRAYAGRAJ	PRATAPPUR	45332	PATWA MUTFARKA	162607	NEWADA BARAUNA	524	680	231,200.00	161,840.00	69,360.00
33912	PRAYAGRAJ	PRATAPPUR	45332	PATWA MUTFARKA	162608	PATWA MUTFARKA	1217	1580	537,200.00	376,040.00	161,160.00
33913	PRAYAGRAJ	PRATAPPUR	45333	PILAKHINI	162615	PURE JAI SINGH	202	262	89,080.00	62,356.00	26,724.00
33914	PRAYAGRAJ	PRATAPPUR	45333	PILAKHINI	162614	PILAKHINI	1516	1968	669,120.00	468,384.00	200,736.00
33915	PRAYAGRAJ	PRATAPPUR	45336	PURE MISIR	162640	BAGHAPUR	226	293	99,620.00	69,734.00	29,886.00
33916	PRAYAGRAJ	PRATAPPUR	45336	PURE MISIR	162639	BHOJA RAJA	366	475	161,500.00	113,050.00	48,450.00
33917	PRAYAGRAJ	PRATAPPUR	45336	PURE MISIR	162641	CHAKIYA URF CHAK TODAR	386	501	170,340.00	119,238.00	51,102.00
33918	PRAYAGRAJ	PRATAPPUR	45336	PURE MISIR	162638	PURE MISIR	597	775	263,500.00	184,450.00	79,050.00
33919	PRAYAGRAJ	PRATAPPUR	45337	PURE VIKARAM SHAH	162539	NEVADA VASANA	637	827	281,180.00	196,826.00	84,354.00
33920	PRAYAGRAJ	PRATAPPUR	45337	PURE VIKARAM SHAH	162541	PURE VIKARAM SHAH	1448	1880	639,200.00	447,440.00	191,760.00
33921	PRAYAGRAJ	PRATAPPUR	265745	RAMPUR	162562	RAMPUR	1126	1462	497,080.00	347,956.00	149,124.00
33922	PRAYAGRAJ	PRATAPPUR	45342	SAIDHA SATHAR	162635	SAIDHA SATHAR	1333	1731	588,540.00	411,978.00	176,562.00
33923	PRAYAGRAJ	PRATAPPUR	45342	SAIDHA SATHAR	162633	MAJHIYARI TA. CHHATAUNA	428	556	189,040.00	132,328.00	56,712.00
33924	PRAYAGRAJ	PRATAPPUR	265748	SEWANA	162649	SEVANA	1354	1758	597,720.00	418,404.00	179,316.00
33925	PRAYAGRAJ	PRATAPPUR	265747	SHAHABPUR	162589	SAHABPUR	1053	1367	464,780.00	325,346.00	139,434.00
33926	PRAYAGRAJ	PRATAPPUR	45349	SINDHAURA SORON	162538	HASANPUR SORON	651	845	287,300.00	201,110.00	86,190.00
33927	PRAYAGRAJ	PRATAPPUR	45349	SINDHAURA SORON	162537	SINDHAURA SORON	1533	1990	676,600.00	473,620.00	202,980.00
33928	PRAYAGRAJ	PRATAPPUR	265752	SULTANPUR URF SARPOSVIR	162528	SARAI SULTANPUR URF SARPOASBIR	1327	1723	585,820.00	410,074.00	175,746.00
33929	PRAYAGRAJ	PRATAPPUR	265750	TATHA	162533	THATA	1275	1655	562,700.00	393,890.00	168,810.00
33930	PRAYAGRAJ	PRATAPPUR	45355	UGAPUR	162549	GOSAISIPUR	617	801	272,340.00	190,638.00	81,702.00
33931	PRAYAGRAJ	PRATAPPUR	45355	UGAPUR	162552	UGAPUR	1388	1802	612,680.00	428,876.00	183,804.00
33932	PRAYAGRAJ	SAHSON	45206	AATA	161518	AATA	1571	2040	693,600.00	485,520.00	208,080.00
33933	PRAYAGRAJ	SAHSON	44284	AHIRAI	161318	RAIDE PUR	1006	1306	444,040.00	310,828.00	133,212.00
33934	PRAYAGRAJ	SAHSON	44284	AHIRAI	161319	AHIRAI	1569	2037	692,580.00	484,806.00	207,774.00
33935	PRAYAGRAJ	SAHSON	44288	BAKSERA	161326	BAKSERA	1574	2044	694,960.00	486,472.00	208,488.00
33936	PRAYAGRAJ	SAHSON	45221	BIGAHIYA	161509	CHAQ MALI	502	652	221,680.00	155,176.00	66,504.00

SNo.	District Name	Block Name	LGD Gram Panchayat	Gram Panchayat Name	LGD Village Code	Village Name	TOT_P_2011	Projected Population 2023	Total fund	SBM fund (70 %)	CFC (30%)
1	2	3	4	5	6	7	8	9	10	11	12
33937	PRAYAGRAJ	SAHSON	45221	BIGAHIYA	161510	MANSI KHURD	659	856	291,040.00	203,728.00	87,312.00
33938	PRAYAGRAJ	SAHSON	45221	BIGAHIYA	161502	SARAI GOPI URF JHANJHARI	705	915	311,100.00	217,770.00	93,330.00
33939	PRAYAGRAJ	SAHSON	45221	BIGAHIYA	161503	BIGAHIYA	1181	1533	521,220.00	364,854.00	156,366.00
33940	PRAYAGRAJ	SAHSON	44304	CHAQ KASIRAM	161352	CHAQ KASIRAM	426	553	188,020.00	131,614.00	56,406.00
33941	PRAYAGRAJ	SAHSON	44304	CHAQ KASIRAM	161347	KALLEYANPUR URF LONARI	456	592	201,280.00	140,896.00	60,384.00
33942	PRAYAGRAJ	SAHSON	44304	CHAQ KASIRAM	161342	WAZIRPUR	678	880	299,200.00	209,440.00	89,760.00
33943	PRAYAGRAJ	SAHSON	44304	CHAQ KASIRAM	161353	CHAQ JAYANTI	740	961	326,740.00	228,718.00	98,022.00
33944	PRAYAGRAJ	SAHSON	265833	CHIKHARI	161534	CHIKHARI	1039	1349	458,660.00	321,062.00	137,598.00
33945	PRAYAGRAJ	SAHSON	44309	DALIPUR	161334	SARAI HERKISHUN	361	469	159,460.00	111,622.00	47,838.00
33946	PRAYAGRAJ	SAHSON	44309	DALIPUR	161327	DHANPALPUR	634	823	279,820.00	195,874.00	83,946.00
33947	PRAYAGRAJ	SAHSON	44309	DALIPUR	161329	DALIPUR	817	1061	360,740.00	252,518.00	108,222.00
33948	PRAYAGRAJ	SAHSON	44309	DALIPUR	161328	MALIPUR	1044	1356	461,040.00	322,728.00	138,312.00
33949	PRAYAGRAJ	SAHSON	45232	DEVNAHRI	161512	RAM NATH PATTI	584	758	257,720.00	180,404.00	77,316.00
33950	PRAYAGRAJ	SAHSON	45232	DEVNAHRI	161511	DEVNAHRI	1066	1384	470,560.00	329,392.00	141,168.00
33951	PRAYAGRAJ	SAHSON	44311	DEWAPUR	161355	SARAI CHANDI	294	382	129,880.00	90,916.00	38,964.00
33952	PRAYAGRAJ	SAHSON	44311	DEWAPUR	161350	DEWAPUR	1054	1369	465,460.00	325,822.00	139,638.00
33953	PRAYAGRAJ	SAHSON	44317	GORAPUR	161324	BEERBHADRAPUR URF KALIPUR	390	506	172,040.00	120,428.00	51,612.00
33954	PRAYAGRAJ	SAHSON	44317	GORAPUR	161335	SHEKH KHAN URF CHILAHARAI	422	548	186,320.00	130,424.00	55,896.00
33955	PRAYAGRAJ	SAHSON	44317	GORAPUR	161315	NADIYANI	1036	1345	457,300.00	320,110.00	137,190.00
33956	PRAYAGRAJ	SAHSON	44317	GORAPUR	161325	GORAPUR	1323	1718	584,120.00	408,884.00	175,236.00
33957	PRAYAGRAJ	SAHSON	44319	HASANPUR KORARI	161346	BAIJPUR	1141	1481	503,540.00	352,478.00	151,062.00
33958	PRAYAGRAJ	SAHSON	44319	HASANPUR KORARI	161348	HASANPUR KORARI	1203	1562	531,080.00	371,756.00	159,324.00
33959	PRAYAGRAJ	SAHSON	45242	JAGDEV URF BARETHI	161505	UMER PUR	832	1080	367,200.00	257,040.00	110,160.00
33960	PRAYAGRAJ	SAHSON	45242	JAGDEV URF BARETHI	161507	JAGDEV URF BARETHI	885	1149	390,660.00	273,462.00	117,198.00
33961	PRAYAGRAJ	SAHSON	45243	KANAUJA KHURD	161519	KANAUJA KHURD	1319	1713	582,420.00	407,694.00	174,726.00
33962	PRAYAGRAJ	SAHSON	265835	KANAUJA KLA	161481	KANAUJA KALA	1009	1310	445,400.00	311,780.00	133,620.00
33963	PRAYAGRAJ	SAHSON	44330	KHEWRAJPUR	161340	BHARATPUR	444	576	195,840.00	137,088.00	58,752.00
33964	PRAYAGRAJ	SAHSON	44330	KHEWRAJPUR	161339	KHEWRAJPUR	814	1057	359,380.00	251,566.00	107,814.00
33965	PRAYAGRAJ	SAHSON	45247	KHUDAYPUR KASGANW	161514	KHUDAYPUR KASGANW	474	615	209,100.00	146,370.00	62,730.00
33966	PRAYAGRAJ	SAHSON	44333	KUMHAUNA	161351	CHAQ MASOOD	104	135	45,900.00	32,130.00	13,770.00
33967	PRAYAGRAJ	SAHSON	44333	KUMHAUNA	161354	CHAK SABAN	283	367	124,780.00	87,346.00	37,434.00
33968	PRAYAGRAJ	SAHSON	44333	KUMHAUNA	161349	KUMHAUNA	886	1150	391,000.00	273,700.00	117,300.00
33969	PRAYAGRAJ	SAHSON	44333	KUMHAUNA	161341	RAGHUNATHPUR	1178	1530	520,200.00	364,140.00	156,060.00
33970	PRAYAGRAJ	SAHSON	44337	MADHOPUR	161317	SARAI AZIZ TA.HARKISHUN	15	19	6,460.00	4,522.00	1,938.00
33971	PRAYAGRAJ	SAHSON	44337	MADHOPUR	161320	GARAPUR	532	691	234,940.00	164,458.00	70,482.00
33972	PRAYAGRAJ	SAHSON	44337	MADHOPUR	161321	MADHOPUR	1423	1848	628,320.00	439,824.00	188,496.00
33973	PRAYAGRAJ	SAHSON	265834	NARAI	161517	NARAE	1277	1658	563,720.00	394,604.00	169,116.00
33974	PRAYAGRAJ	SAHSON	44349	PARTAPPUR	161378	CHAQ JULEKHA	214	278	94,520.00	66,164.00	28,356.00
33975	PRAYAGRAJ	SAHSON	44349	PARTAPPUR	161377	JIWNARAYANPUR	614	797	270,980.00	189,686.00	81,294.00
33976	PRAYAGRAJ	SAHSON	44349	PARTAPPUR	161376	PARTAPPUR	1156	1501	510,340.00	357,238.00	153,102.00
33977	PRAYAGRAJ	SAHSON	45262	PERWEZABAD	161531	PERWEZABAD	1131	1468	499,120.00	349,384.00	149,736.00
33978	PRAYAGRAJ	SAHSON	45270	SARAI HUSENA	161522	SARAI HUSENA	1260	1636	556,240.00	389,368.00	166,872.00

SNo.	District Name	Block Name	LGD Gram Panchayat	Gram Panchayat Name	LGD Village Code	Village Name	TOT_P_2011	Projected Population 2023	Total fund	SBM fund (70 %)	CFC (30%)
1	2	3	4	5	6	7	8	9	10	11	12
33979	PRAYAGRAJ	SAHSON	45270	SARAI HUSENA	161521	CHAQ HUSAINA URF CHOR KARIYA	1334	1732	588,880.00	412,216.00	176,664.00
33980	PRAYAGRAJ	SAHSON	265832	SEMARI	161513	SEMARI	1184	1537	522,580.00	365,806.00	156,774.00
33981	PRAYAGRAJ	SAHSON	44371	SUPRAWARI	161379	SUPRAWARI	1100	1428	485,520.00	339,864.00	145,656.00
33982	PRAYAGRAJ	SAHSON	45283	THANAPUR	161515	THANAPUR	1161	1507	512,380.00	358,666.00	153,714.00
33983	PRAYAGRAJ	SAHSON	44374	TULAPUR	161332	TULAPUR	1497	1944	660,960.00	462,672.00	198,288.00
33984	PRAYAGRAJ	SAIDABAD	45365	BALDIHA	162945	BHURA	776	1008	342,720.00	239,904.00	102,816.00
33985	PRAYAGRAJ	SAIDABAD	45365	BALDIHA	162946	BALDIHA	1095	1422	483,480.00	338,436.00	145,044.00
33986	PRAYAGRAJ	SAIDABAD	45368	BARGAON	162868	NARAHARPUR	964	1252	425,680.00	297,976.00	127,704.00
33987	PRAYAGRAJ	SAIDABAD	45368	BARGAON	162867	BARGAON	1246	1618	550,120.00	385,084.00	165,036.00
33988	PRAYAGRAJ	SAIDABAD	45369	BARHAULI	163006	INDRAVAR	211	274	93,160.00	65,212.00	27,948.00
33989	PRAYAGRAJ	SAIDABAD	45371	BENIPUR	162957	BENIPUR	1350	1753	596,020.00	417,214.00	178,806.00
33990	PRAYAGRAJ	SAIDABAD	45380	CHAK SIKANDAR	162904	CHAK JALIL	359	466	158,440.00	110,908.00	47,532.00
33991	PRAYAGRAJ	SAIDABAD	45380	CHAK SIKANDAR	162908	AKABARPUR MUGARSAN	588	763	259,420.00	181,594.00	77,826.00
33992	PRAYAGRAJ	SAIDABAD	45380	CHAK SIKANDAR	162923	CHAK SIKANDAR	886	1150	391,000.00	273,700.00	117,300.00
33993	PRAYAGRAJ	SAIDABAD	265813	DADUPUR	162937	DADUPUR	1044	1356	461,040.00	322,728.00	138,312.00
33994	PRAYAGRAJ	SAIDABAD	45384	DHANSI PUR	162949	DHANSI PUR	1217	1580	537,200.00	376,040.00	161,160.00
33995	PRAYAGRAJ	SAIDABAD	45384	DHANSI PUR	162950	RAHEEM PATTI	1221	1585	538,900.00	377,230.00	161,670.00
33996	PRAYAGRAJ	SAIDABAD	45385	DHOLI	162906	GOAHARPUR TA. JALALPUR	477	619	210,460.00	147,322.00	63,138.00
33997	PRAYAGRAJ	SAIDABAD	45385	DHOLI	162907	SAIDHA JALALPUR	718	932	316,880.00	221,816.00	95,064.00
33998	PRAYAGRAJ	SAIDABAD	45385	DHOLI	162905	DHOLI	767	996	338,640.00	237,048.00	101,592.00
33999	PRAYAGRAJ	SAIDABAD	45385	DHOLI	162925	MOHIDDINPUR	645	837	284,580.00	199,206.00	85,374.00
34000	PRAYAGRAJ	SAIDABAD	45386	DHUDEHRI	162958	LILVAR ASEPUR	184	239	81,260.00	56,882.00	24,378.00
34001	PRAYAGRAJ	SAIDABAD	45386	DHUDEHRI	162959	LILVAR BIDA	831	1079	366,860.00	256,802.00	110,058.00
34002	PRAYAGRAJ	SAIDABAD	45386	DHUDEHRI	162956	DHUDEHRI	964	1252	425,680.00	297,976.00	127,704.00
34003	PRAYAGRAJ	SAIDABAD	45387	DOADHUYA	162938	DOADHUYA	1081	1404	477,360.00	334,152.00	143,208.00
34004	PRAYAGRAJ	SAIDABAD	45392	GARHAWA	162997	GARHAWA	1222	1587	539,580.00	377,706.00	161,874.00
34005	PRAYAGRAJ	SAIDABAD	45393	GHRAGHANPUR	162996	GHRAGHANPUR	1243	1614	548,760.00	384,132.00	164,628.00
34006	PRAYAGRAJ	SAIDABAD	45395	HAIBATPUR	162852	SARAYA MAND	457	593	201,620.00	141,134.00	60,486.00
34007	PRAYAGRAJ	SAIDABAD	45395	HAIBATPUR	162851	HAIBATPUR	829	1076	365,840.00	256,088.00	109,752.00
34008	PRAYAGRAJ	SAIDABAD	45395	HAIBATPUR	162850	BHARAUTI	901	1170	397,800.00	278,460.00	119,340.00
34009	PRAYAGRAJ	SAIDABAD	45395	HAIBATPUR	162853	AJEHARA	981	1274	433,160.00	303,212.00	129,948.00
34010	PRAYAGRAJ	SAIDABAD	45396	HAKIM PATTY	162972	HAKIM PATTY	935	1214	412,760.00	288,932.00	123,828.00
34011	PRAYAGRAJ	SAIDABAD	45396	HAKIM PATTY	162974	SARAI MANSOOR	1454	1888	641,920.00	449,344.00	192,576.00
34012	PRAYAGRAJ	SAIDABAD	45401	JAWALA PUR	162880	CHAKYA CHANDO	751	975	331,500.00	232,050.00	99,450.00
34013	PRAYAGRAJ	SAIDABAD	45401	JAWALA PUR	162877	JAWALA PUR	1212	1574	535,160.00	374,612.00	160,548.00
34014	PRAYAGRAJ	SAIDABAD	45405	KARAUHA	162901	MUOHAMMADPUR TA. UTARAW	461	599	203,660.00	142,562.00	61,098.00
34015	PRAYAGRAJ	SAIDABAD	45405	KARAUHA	162898	NAU BAZAR	855	1110	377,400.00	264,180.00	113,220.00
34016	PRAYAGRAJ	SAIDABAD	45405	KARAUHA	162902	KARAUHA	997	1295	440,300.00	308,210.00	132,090.00
34017	PRAYAGRAJ	SAIDABAD	265809	KUSARI	162990	KUSARI	1031	1339	455,260.00	318,682.00	136,578.00
34018	PRAYAGRAJ	SAIDABAD	45407	MAHARUPUR	162900	DUGHARA TA. UTARAW	627	814	276,760.00	193,732.00	83,028.00
34019	PRAYAGRAJ	SAIDABAD	45407	MAHARUPUR	162899	SAIDHA TA. UTARAW	699	908	308,720.00	216,104.00	92,616.00
34020	PRAYAGRAJ	SAIDABAD	45407	MAHARUPUR	162895	MAHARUPUR	1431	1858	631,720.00	442,204.00	189,516.00

SNo.	District Name	Block Name	LGD Gram Panchayat	Gram Panchayat Name	LGD Village Code	Village Name	TOT_P_2011	Projected Population 2023	Total fund	SBM fund (70 %)	CFC (30%)
1	2	3	4	5	6	7	8	9	10	11	12
34021	PRAYAGRAJ	SAIDABAD	45408	MAHATIKAR	162887	NANDA PATTI	284	369	125,460.00	87,822.00	37,638.00
34022	PRAYAGRAJ	SAIDABAD	45408	MAHATIKAR		BALIPUR	818	1062	361,080.00	252,756.00	108,324.00
34023	PRAYAGRAJ	SAIDABAD	45408	MAHATIKAR	162886	MAHATIKAR	826	1072	364,480.00	255,136.00	109,344.00
34024	PRAYAGRAJ	SAIDABAD	265812	MAKSUDANA	162947	MAKSUDANA	1576	2046	695,640.00	486,948.00	208,692.00
34025	PRAYAGRAJ	SAIDABAD	45412	MANI PUR	162865	NEKNAAM PUR	881	1144	388,960.00	272,272.00	116,688.00
34026	PRAYAGRAJ	SAIDABAD	45412	MANI PUR	162864	MANI PUR	1003	1302	442,680.00	309,876.00	132,804.00
34027	PRAYAGRAJ	SAIDABAD	45417	MUNTAJIPUR	162934	SAIDU PUR	411	534	181,560.00	127,092.00	54,468.00
34028	PRAYAGRAJ	SAIDABAD	45417	MUNTAJIPUR	162936	CHAK MUJAMMIL	597	775	263,500.00	184,450.00	79,050.00
34029	PRAYAGRAJ	SAIDABAD	45417	MUNTAJIPUR	162935	MUNTAJIPUR	1208	1568	533,120.00	373,184.00	159,936.00
34030	PRAYAGRAJ	SAIDABAD	45418	NAGNATHPUR	162885	BIBIWARI	195	253	86,020.00	60,214.00	25,806.00
34031	PRAYAGRAJ	SAIDABAD	45418	NAGNATHPUR	162891	GHUREPUR	352	457	155,380.00	108,766.00	46,614.00
34032	PRAYAGRAJ	SAIDABAD	45418	NAGNATHPUR	162890	NAGNATHPUR	402	522	177,480.00	124,236.00	53,244.00
34033	PRAYAGRAJ	SAIDABAD	45418	NAGNATHPUR	162889	USMAPUR	585	760	258,400.00	180,880.00	77,520.00
34034	PRAYAGRAJ	SAIDABAD	45419	NAVALI	162910	CHINTAMANPUR	306	397	134,980.00	94,486.00	40,494.00
34035	PRAYAGRAJ	SAIDABAD	45419	NAVALI	162903	NAVALI	461	599	203,660.00	142,562.00	61,098.00
34036	PRAYAGRAJ	SAIDABAD	45419	NAVALI	162909	SINDHORA PARSOTTAM	838	1088	369,920.00	258,944.00	110,976.00
34037	PRAYAGRAJ	SAIDABAD	265811	PAHADPUR	162982	PAHARPUR	1300	1688	573,920.00	401,744.00	172,176.00
34038	PRAYAGRAJ	SAIDABAD	45423	PATTIRAM	162882	PATTIRAM	1109	1440	489,600.00	342,720.00	146,880.00
34039	PRAYAGRAJ	SAIDABAD	45424	POADAN	162942	CHHABILAHA	638	828	281,520.00	197,064.00	84,456.00
34040	PRAYAGRAJ	SAIDABAD	45424	POADAN	162941	POADAN	1596	2072	704,480.00	493,136.00	211,344.00
34041	PRAYAGRAJ	SAIDABAD	265815	PURE KHUDI	162998	PUREKHUDI	1287	1671	568,140.00	397,698.00	170,442.00
34042	PRAYAGRAJ	SAIDABAD	265817	SADIA BARAUNA	162883	SANDA BARAUNA	1291	1676	569,840.00	398,888.00	170,952.00
34043	PRAYAGRAJ	SAIDABAD	45429	SAHABAJPUR KHAS	162927	SAHABAJPUR KHAS	1203	1562	531,080.00	371,756.00	159,324.00
34044	PRAYAGRAJ	SAIDABAD	45429	SAHABAJPUR KHAS	162928	SARAYN USUF	1438	1867	634,780.00	444,346.00	190,434.00
34045	PRAYAGRAJ	SAIDABAD	45431	SANGRAM PATTI	162966	SANGRAM PATTI	1587	2061	700,740.00	490,518.00	210,222.00
34046	PRAYAGRAJ	SAIDABAD	265814	SARAI BANSHI	162939	SARAY BANSI	1011	1313	446,420.00	312,494.00	133,926.00
34047	PRAYAGRAJ	SAIDABAD	45437	SUJOALA	162953	SUJOALA	849	1102	374,680.00	262,276.00	112,404.00
34048	PRAYAGRAJ	SAIDABAD	45437	SUJOALA	162952	DEWANIPUR	988	1283	436,220.00	305,354.00	130,866.00
34049	PRAYAGRAJ	SAIDABAD	45439	THULAMA	162960	DHANKESHRA	699	908	308,720.00	216,104.00	92,616.00
34050	PRAYAGRAJ	SAIDABAD	45439	THULAMA	162955	THULAMA	1211	1572	534,480.00	374,136.00	160,344.00
34051	PRAYAGRAJ	SHANKARGARH	45444	ANKORIA	162119	BEL KHARIA	573	744	252,960.00	177,072.00	75,888.00
34052	PRAYAGRAJ	SHANKARGARH	45444	ANKORIA	162115	PURA GANGACHH	599	778	264,520.00	185,164.00	79,356.00
34053	PRAYAGRAJ	SHANKARGARH	45444	ANKORIA	162113	ANKORIA	988	1283	436,220.00	305,354.00	130,866.00
34054	PRAYAGRAJ	SHANKARGARH	45445	BADHAIYA	162098	GOBRA SANGRAM	96	125	42,500.00	29,750.00	12,750.00
34055	PRAYAGRAJ	SHANKARGARH	45445	BADHAIYA	162108	BIRHAIYA KALYANPUR	124	161	54,740.00	38,318.00	16,422.00
34056	PRAYAGRAJ	SHANKARGARH	45445	BADHAIYA	162107	GHORHA KALYANPUR	179	232	78,880.00	55,216.00	23,664.00
34057	PRAYAGRAJ	SHANKARGARH	45445	BADHAIYA	162100	BEBARI	195	253	86,020.00	60,214.00	25,806.00
34058	PRAYAGRAJ	SHANKARGARH	45445	BADHAIYA	162099	BADHAIYA	527	684	232,560.00	162,792.00	69,768.00
34059	PRAYAGRAJ	SHANKARGARH	268939	BANDHAWA	162062	BANDHAWA	1256	1631	554,540.00	388,178.00	166,362.00
34060	PRAYAGRAJ	SHANKARGARH	268939	BANDHAWA	162061	RAIPATNA	234	304	103,360.00	72,352.00	31,008.00
34061	PRAYAGRAJ	SHANKARGARH	45446	BANSI	162071	BANSI	1209	1570	533,800.00	373,660.00	160,140.00
34062	PRAYAGRAJ	SHANKARGARH	45448	BAVANDHAR	161998	HINAUTA SANGRAM	128	166	56,440.00	39,508.00	16,932.00

SNo.	District Name	Block Name	LGD Gram Panchayat	Gram Panchayat Name	LGD Village Code	Village Name	TOT_P_2011	Projected Population 2023	Total fund	SBM fund (70 %)	CFC (30%)
1	2	3	4	5	6	7	8	9	10	11	12
34063	PRAYAGRAJ	SHANKARGARH	45448	BAVANDHAR	161996	BHABHAI	246	319	108,460.00	75,922.00	32,538.00
34064	PRAYAGRAJ	SHANKARGARH	45448	BAVANDHAR	161999	BENAURI	764	992	337,280.00	236,096.00	101,184.00
34065	PRAYAGRAJ	SHANKARGARH	45448	BAVANDHAR	161997	KORARI	775	1006	342,040.00	239,428.00	102,612.00
34066	PRAYAGRAJ	SHANKARGARH	45448	BAVANDHAR	161995	BAVANDHAR	1054	1369	465,460.00	325,822.00	139,638.00
34067	PRAYAGRAJ	SHANKARGARH	45486	BEMARA	161851	BEMARA	1460	1896	644,640.00	451,248.00	193,392.00
34068	PRAYAGRAJ	SHANKARGARH	45488	BEMARA	162059	GORKHA	433	562	191,080.00	133,756.00	57,324.00
34069	PRAYAGRAJ	SHANKARGARH	45451	BHAT PURA	161980	LALA PUR	927	1204	409,360.00	286,552.00	122,808.00
34070	PRAYAGRAJ	SHANKARGARH	45451	BHAT PURA	161974	BHAT PURA	1070	1389	472,260.00	330,582.00	141,678.00
34071	PRAYAGRAJ	SHANKARGARH	272328	BHELAO	162012	BHELAWAN	1420	1844	626,960.00	438,872.00	188,088.00
34072	PRAYAGRAJ	SHANKARGARH	268936	BHONDI	162006	BHODI	1252	1626	552,840.00	386,988.00	165,852.00
34073	PRAYAGRAJ	SHANKARGARH	45453	CHAK SUCHER	161975	CHAK SUCHER	891	1157	393,380.00	275,366.00	118,014.00
34074	PRAYAGRAJ	SHANKARGARH	45453	CHAK SUCHER	161977	MADURI	1095	1422	483,480.00	338,436.00	145,044.00
34075	PRAYAGRAJ	SHANKARGARH	268710	CHANDRA	162009	CHANDA	1058	1374	467,160.00	327,012.00	140,148.00
34076	PRAYAGRAJ	SHANKARGARH	268956	CHAUKTHA	162177	GOORA	391	508	172,720.00	120,904.00	51,816.00
34077	PRAYAGRAJ	SHANKARGARH	268956	CHAUKTHA	162160	CHOUKHTA	996	1293	439,620.00	307,734.00	131,886.00
34078	PRAYAGRAJ	SHANKARGARH	45454	CHHATAR GARH	162089	DIHAR SALAIYA	307	399	135,660.00	94,962.00	40,698.00
34079	PRAYAGRAJ	SHANKARGARH	45454	CHHATAR GARH	162090	BIHARIA SALAIYA	889	1154	392,360.00	274,652.00	117,708.00
34080	PRAYAGRAJ	SHANKARGARH	45454	CHHATAR GARH	162091	CHHATAR GARH	1183	1536	522,240.00	365,568.00	156,672.00
34081	PRAYAGRAJ	SHANKARGARH	268937	CHUNDWA	162055	MANJHIYARI BAHEKIYA	298	387	131,580.00	92,106.00	39,474.00
34082	PRAYAGRAJ	SHANKARGARH	268937	CHUNDWA	162053	TALA	791	1027	349,180.00	244,426.00	104,754.00
34083	PRAYAGRAJ	SHANKARGARH	268937	CHUNDWA	162054	CHANDWA	1032	1340	455,600.00	318,920.00	136,680.00
34084	PRAYAGRAJ	SHANKARGARH	45456	DEORI BENI	162148	MANDO	265	344	116,960.00	81,872.00	35,088.00
34085	PRAYAGRAJ	SHANKARGARH	45456	DEORI BENI	162147	JIGNA	721	936	318,240.00	222,768.00	95,472.00
34086	PRAYAGRAJ	SHANKARGARH	45456	DEORI BENI	162137	DEORI BENI	1006	1306	444,040.00	310,828.00	133,212.00
34087	PRAYAGRAJ	SHANKARGARH	45458	DERAWARI	162021	LAKHNAUTI	399	518	176,120.00	123,284.00	52,836.00
34088	PRAYAGRAJ	SHANKARGARH	45458	DERAWARI	162020	BHAISAHI	699	908	308,720.00	216,104.00	92,616.00
34089	PRAYAGRAJ	SHANKARGARH	45458	DERAWARI	162022	BARGARI	1090	1415	481,100.00	336,770.00	144,330.00
34090	PRAYAGRAJ	SHANKARGARH	45458	DERAWARI	162018	DERAWARI	1346	1748	594,320.00	416,024.00	178,296.00
34091	PRAYAGRAJ	SHANKARGARH	45460	DUBHA	161994	DUBHA	1055	1370	465,800.00	326,060.00	139,740.00
34092	PRAYAGRAJ	SHANKARGARH	45460	DUBHA	162000	TIKARIKHURD	35	45	15,300.00	10,710.00	4,590.00
34093	PRAYAGRAJ	SHANKARGARH	45461	GADAIYA LONIPAR	162166	LAKOSA MAJHIYARI	60	78	26,520.00	18,564.00	7,956.00
34094	PRAYAGRAJ	SHANKARGARH	45461	GADAIYA LONIPAR	162164	MAJHIYARI LAKOSA	154	200	68,000.00	47,600.00	20,400.00
34095	PRAYAGRAJ	SHANKARGARH	45461	GADAIYA LONIPAR	162163	GADAIYA LONIPAR	536	696	236,640.00	165,648.00	70,992.00
34096	PRAYAGRAJ	SHANKARGARH	45461	GADAIYA LONIPAR	162149	BHAGDEWA	734	953	324,020.00	226,814.00	97,206.00
34097	PRAYAGRAJ	SHANKARGARH	45461	GADAIYA LONIPAR	162150	KAPRONDA	883	1146	389,640.00	272,748.00	116,892.00
34098	PRAYAGRAJ	SHANKARGARH	45464	GOLHAIYA	162025	KOLHUWA	148	192	65,280.00	45,696.00	19,584.00
34099	PRAYAGRAJ	SHANKARGARH	45464	GOLHAIYA	162019	KACHARI	224	291	98,940.00	69,258.00	29,682.00
34100	PRAYAGRAJ	SHANKARGARH	45464	GOLHAIYA	162026	KOTA	344	447	151,980.00	106,386.00	45,594.00
34101	PRAYAGRAJ	SHANKARGARH	45464	GOLHAIYA	162024	GOLHAIYA	1476	1916	651,440.00	456,008.00	195,432.00
34102	PRAYAGRAJ	SHANKARGARH	45466	JANWAN	162034	AMGODAR	486	631	214,540.00	150,178.00	64,362.00
34103	PRAYAGRAJ	SHANKARGARH	45466	JANWAN	162036	LEDAR	766	995	338,300.00	236,810.00	101,490.00
34104	PRAYAGRAJ	SHANKARGARH	45466	JANWAN	162035	ABHAIPUR	1142	1483	504,220.00	352,954.00	151,266.00

SNo.	District Name	Block Name	LGD Gram Panchayat	Gram Panchayat Name	LGD Village Code	Village Name	TOT_P_2011	Projected Population 2023	Total fund	SBM fund (70 %)	CFC (30%)
1	2	3	4	5	6	7	8	9	10	11	12
34105	PRAYAGRAJ	SHANKARGARH	45466	JANWAN	162033	JANWAN	1552	2015	685,100.00	479,570.00	205,530.00
34106	PRAYAGRAJ	SHANKARGARH	45467	JAR KHORI	162087	SALAIYA PANIYARI	374	486	165,240.00	115,668.00	49,572.00
34107	PRAYAGRAJ	SHANKARGARH	45467	JAR KHORI	162092	JAR KHORI	1346	1748	594,320.00	416,024.00	178,296.00
34108	PRAYAGRAJ	SHANKARGARH	45468	JHAJHARA CHAUBE	162167	CHAK DHAWAIYA	10	13	4,420.00	3,094.00	1,326.00
34109	PRAYAGRAJ	SHANKARGARH	45468	JHAJHARA CHAUBE	162168	CHAK GARIBA	167	217	73,780.00	51,646.00	22,134.00
34110	PRAYAGRAJ	SHANKARGARH	45468	JHAJHARA CHAUBE	162165	DHAWAIYA	344	447	151,980.00	106,386.00	45,594.00
34111	PRAYAGRAJ	SHANKARGARH	45468	JHAJHARA CHAUBE	162162	JHAJHARA PANDEY	465	604	205,360.00	143,752.00	61,608.00
34112	PRAYAGRAJ	SHANKARGARH	45468	JHAJHARA CHAUBE	162169	HINAUTI LUNDER	667	866	294,440.00	206,108.00	88,332.00
34113	PRAYAGRAJ	SHANKARGARH	45468	JHAJHARA CHAUBE	162161	JHAJHARA CHAUBE	1061	1378	468,520.00	327,964.00	140,556.00
34114	PRAYAGRAJ	SHANKARGARH	45469	JORWAT	161854	JORWAT	1079	1401	476,340.00	333,438.00	142,902.00
34115	PRAYAGRAJ	SHANKARGARH	45469	JORWAT	162051	LAKHAR	427	554	188,360.00	131,852.00	56,508.00
34116	PRAYAGRAJ	SHANKARGARH	45471	KALYANPUR	162094	DEO KHARIYA	151	196	66,640.00	46,648.00	19,992.00
34117	PRAYAGRAJ	SHANKARGARH	45471	KALYANPUR	162095	NAIKA	197	256	87,040.00	60,928.00	26,112.00
34118	PRAYAGRAJ	SHANKARGARH	45471	KALYANPUR	162096	MAGHA	220	286	97,240.00	68,068.00	29,172.00
34119	PRAYAGRAJ	SHANKARGARH	45471	KALYANPUR	162093	GOBAR HEWAR	436	566	192,440.00	134,708.00	57,732.00
34120	PRAYAGRAJ	SHANKARGARH	45471	KALYANPUR	162097	KALYANPUR	1359	1765	600,100.00	420,070.00	180,030.00
34121	PRAYAGRAJ	SHANKARGARH	268940	KARIA KALA	162135	KARIA KALAN	1121	1456	495,040.00	346,528.00	148,512.00
34122	PRAYAGRAJ	SHANKARGARH	45473	KARIA KHURD	162102	TIKROHINI KHURD	96	125	42,500.00	29,750.00	12,750.00
34123	PRAYAGRAJ	SHANKARGARH	45473	KARIA KHURD	162110	MAWAIYA RAKSEL	263	341	115,940.00	81,158.00	34,782.00
34124	PRAYAGRAJ	SHANKARGARH	45473	KARIA KHURD	162101	GADAMAR	535	695	236,300.00	165,410.00	70,890.00
34125	PRAYAGRAJ	SHANKARGARH	45473	KARIA KHURD	162104	KARIA KHURD	1443	1874	637,160.00	446,012.00	191,148.00
34126	PRAYAGRAJ	SHANKARGARH	45475	LAKHAN PUR	162043	KAITHA	181	235	79,900.00	55,930.00	23,970.00
34127	PRAYAGRAJ	SHANKARGARH	45475	LAKHAN PUR	162045	HINAUTI PANDAY	925	1201	408,340.00	285,838.00	122,502.00
34128	PRAYAGRAJ	SHANKARGARH	45475	LAKHAN PUR	162044	LAKHAN PUR	1517	1970	669,800.00	468,860.00	200,940.00
34129	PRAYAGRAJ	SHANKARGARH	268680	LAUND KHURD	162027	BAGHLA	706	917	311,780.00	218,246.00	93,534.00
34130	PRAYAGRAJ	SHANKARGARH	268680	LAUND KHURD	162031	LOOND KHURD	1122	1457	495,380.00	346,766.00	148,614.00
34131	PRAYAGRAJ	SHANKARGARH	45480	MADAN PUR	162028	GHOGHAR	406	527	179,180.00	125,426.00	53,754.00
34132	PRAYAGRAJ	SHANKARGARH	45480	MADAN PUR	162029	MADAN PUR	1288	1672	568,480.00	397,936.00	170,544.00
34133	PRAYAGRAJ	SHANKARGARH	45480	MADANPUR	162030	CHAK ATRI DUBHA	25	32	10,880.00	7,616.00	3,264.00
34134	PRAYAGRAJ	SHANKARGARH	268953	MAVAIYA PAHALWAN	162109	MAWAIYA PAHALWAN	1030	1337	454,580.00	318,206.00	136,374.00
34135	PRAYAGRAJ	SHANKARGARH	45482	NARI BARI	162170	HINAUTI CHANDEL	20	26	8,840.00	6,188.00	2,652.00
34136	PRAYAGRAJ	SHANKARGARH	45482	NARI BARI	162173	KHOJHWA SAWAR	160	208	70,720.00	49,504.00	21,216.00
34137	PRAYAGRAJ	SHANKARGARH	45482	NARI BARI	162172	KHOJWA BAID	385	500	170,000.00	119,000.00	51,000.00
34138	PRAYAGRAJ	SHANKARGARH	45482	NARI BARI	162174	NARI BARI	688	893	303,620.00	212,534.00	91,086.00
34139	PRAYAGRAJ	SHANKARGARH	45485	NEWARIA	162139	NEWARIA	681	884	300,560.00	210,392.00	90,168.00
34140	PRAYAGRAJ	SHANKARGARH	45485	NEWARIYA	162138	PURE BHATTU	887	1152	391,680.00	274,176.00	117,504.00
34141	PRAYAGRAJ	SHANKARGARH	45485	NEWARIYA	162134	RAIPURA DIXIT	125	162	55,080.00	38,556.00	16,524.00
34142	PRAYAGRAJ	SHANKARGARH	45487	NIMI(NIBI)	162179	NIBI	7125	9251	6,521,955.00	4,565,368.50	1,956,586.50
34143	PRAYAGRAJ	SHANKARGARH	272329	OSHA	162063	OSHA	1254	1628	553,520.00	387,464.00	166,056.00
34144	PRAYAGRAJ	SHANKARGARH	45489	PAHARI KALAN	162141	HARKHORIA KALAN	160	208	70,720.00	49,504.00	21,216.00
34145	PRAYAGRAJ	SHANKARGARH	45489	PAHARI KALAN	162140	HARKHORIA KHURD	215	279	94,860.00	66,402.00	28,458.00
34146	PRAYAGRAJ	SHANKARGARH	45489	PAHARI KALAN	162145	SINGHPUR	515	669	227,460.00	159,222.00	68,238.00

SNo.	District Name	Block Name	LGD Gram Panchayat	Gram Panchayat Name	LGD Village Code	Village Name	TOT_P_2011	Projected Population 2023	Total fund	SBM fund (70 %)	CFC (30%)
1	2	3	4	5	6	7	8	9	10	11	12
34147	PRAYAGRAJ	SHANKARGARH	45489	PAHARI KALAN	162146	BASDEVA	691	897	304,980.00	213,486.00	91,494.00
34148	PRAYAGRAJ	SHANKARGARH	45489	PAHARI KALAN	162142	PAHARI KALAN	1154	1498	509,320.00	356,524.00	152,796.00
34149	PRAYAGRAJ	SHANKARGARH	268960	PHOOL TARA	162086	PHULTARA	1577	2048	696,320.00	487,424.00	208,896.00
34150	PRAYAGRAJ	SHANKARGARH	268659	PRATAPPUR	162017	PRATAPPUR	1464	1901	646,340.00	452,438.00	193,902.00
34151	PRAYAGRAJ	SHANKARGARH	45491	PURA BAGHEL	162125	BADI DHARI	130	169	57,460.00	40,222.00	17,238.00
34152	PRAYAGRAJ	SHANKARGARH	45491	PURA BAGHEL	162118	KASAUTA	199	258	87,720.00	61,404.00	26,316.00
34153	PRAYAGRAJ	SHANKARGARH	45491	PURA BAGHEL	162117	ANTARI SAMDARIA	311	404	137,360.00	96,152.00	41,208.00
34154	PRAYAGRAJ	SHANKARGARH	45491	PURA BAGHEL	162116	PURA BAGHEL	977	1269	431,460.00	302,022.00	129,438.00
34155	PRAYAGRAJ	SHANKARGARH	268740	PURE BALDU	162023	PURE BALLU	1137	1476	501,840.00	351,288.00	150,552.00
34156	PRAYAGRAJ	SHANKARGARH	268963	ROOM	162070	OTHAGI UPARHAR	284	369	125,460.00	87,822.00	37,638.00
34157	PRAYAGRAJ	SHANKARGARH	268963	ROOM	162069	ROOM	1301	1689	574,260.00	401,982.00	172,278.00
34158	PRAYAGRAJ	SHANKARGARH	45492	SALAI KHURD	162088	SALAI KHURD	650	844	286,960.00	200,872.00	86,088.00
34159	PRAYAGRAJ	SHANKARGARH	45492	SALAI KHURD	162081	BAJADDI	1175	1526	518,840.00	363,188.00	155,652.00
34160	PRAYAGRAJ	SHANKARGARH	45493	SATPURA	162156	PURA BIRGHU	7	9	3,060.00	2,142.00	918.00
34161	PRAYAGRAJ	SHANKARGARH	45493	SATPURA	162159	PATWAR	284	369	125,460.00	87,822.00	37,638.00
34162	PRAYAGRAJ	SHANKARGARH	45493	SATPURA	162155	PANDIWAR	322	418	142,120.00	99,484.00	42,636.00
34163	PRAYAGRAJ	SHANKARGARH	45493	SATPURA	162158	SATPURA	1283	1666	566,440.00	396,508.00	169,932.00
34164	PRAYAGRAJ	SHANKARGARH	272556	SEMARI TARHAR	161968	SEMRI TARHAR	1470	1909	649,060.00	454,342.00	194,718.00
34165	PRAYAGRAJ	SHANKARGARH	45496	SONAWE	161989	BICHHIYA	50	65	22,100.00	15,470.00	6,630.00
34166	PRAYAGRAJ	SHANKARGARH	45496	SONAWE	161987	JONDHI MANJHIYARI	951	1235	419,900.00	293,930.00	125,970.00
34167	PRAYAGRAJ	SHANKARGARH	45496	SONAWE	161991	SONWE	1449	1881	639,540.00	447,678.00	191,862.00
34168	PRAYAGRAJ	SHANKARGARH	45498	SUNDER PUR	162005	SUNDER PUR	1404	1823	619,820.00	433,874.00	185,946.00
34169	PRAYAGRAJ	SHANKARGARH	45500	TELGHANA	162064	TELGHANA	1073	1393	473,620.00	331,534.00	142,086.00
34170	PRAYAGRAJ	SHANKARGARH	45500	TELGHNA	162068	KHEHRAT KALA	863	1121	381,140.00	266,798.00	114,342.00
34171	PRAYAGRAJ	SHANKARGARH	45501	TIKROHIN KALAN	162130	KAITHI	29	38	12,920.00	9,044.00	3,876.00
34172	PRAYAGRAJ	SHANKARGARH	45501	TIKROHIN KALAN	162129	FARIHA OJHA	68	88	29,920.00	20,944.00	8,976.00
34173	PRAYAGRAJ	SHANKARGARH	45501	TIKROHIN KALAN	162126	RAMAPUR	224	291	98,940.00	69,258.00	29,682.00
34174	PRAYAGRAJ	SHANKARGARH	45501	TIKROHIN KALAN	162127	PAHARI KHURD	530	688	233,920.00	163,744.00	70,176.00
34175	PRAYAGRAJ	SHANKARGARH	45501	TIKROHIN KALAN	162124	SONPURA	652	847	287,980.00	201,586.00	86,394.00
34176	PRAYAGRAJ	SHANKARGARH	45501	TIKROHIN KALAN	162120	TIKROHIN KALAN	661	858	291,720.00	204,204.00	87,516.00
34177	PRAYAGRAJ	SHRINGVERPUR	270310	ALADADPUR	160782	ALADADPUR	1050	1363	463,420.00	324,394.00	139,026.00
34178	PRAYAGRAJ	SHRINGVERPUR	270379	ARJUN PUR	160934	ARJUNPUR	1174	1524	518,160.00	362,712.00	155,448.00
34179	PRAYAGRAJ	SHRINGVERPUR	270283	BELHA	160768	PURE UDHOU	347	451	153,340.00	107,338.00	46,002.00
34180	PRAYAGRAJ	SHRINGVERPUR	270283	BELHA	160767	BELHA	1252	1626	552,840.00	386,988.00	165,852.00
34181	PRAYAGRAJ	SHRINGVERPUR	44843	DAHARPUR URF BANDHPUR	160740	CHAK RAGUBIR PATHAK	254	330	112,200.00	78,540.00	33,660.00
34182	PRAYAGRAJ	SHRINGVERPUR	44843	DAHARPUR URF BANDHPUR	160743	SYAMPUR	280	364	123,760.00	86,632.00	37,128.00
34183	PRAYAGRAJ	SHRINGVERPUR	44843	DAHARPUR URF BANDHPUR	160741	KASIMPUR JHARHA	311	404	137,360.00	96,152.00	41,208.00
34184	PRAYAGRAJ	SHRINGVERPUR	44843	DAHARPUR URF BANDHPUR	160738	CHAK MOTIRAM OJHA	665	863	293,420.00	205,394.00	88,026.00
34185	PRAYAGRAJ	SHRINGVERPUR	44843	DAHARPUR URF BANDHPUR	160731	DAHARPUR URF BANDHPUR	950	1233	419,220.00	293,454.00	125,766.00
34186	PRAYAGRAJ	SHRINGVERPUR	44847	EBRAHIMPURTALUKA MENDARA	160766	PURE NANKU	473	614	208,760.00	146,132.00	62,628.00
34187	PRAYAGRAJ	SHRINGVERPUR	44847	EBRAHIMPURTALUKA MENDARA	160765	EBRAHIMPURTALUKA MENDARA	1354	1758	597,720.00	418,404.00	179,316.00
34188	PRAYAGRAJ	SHRINGVERPUR	44848	FATEHPUR KAYASTHAN	160779	GANESHPUR	353	458	155,720.00	109,004.00	46,716.00

SNo.	District Name	Block Name	LGD Gram Panchayat	Gram Panchayat Name	LGD Village Code	Village Name	TOT_P_2011	Projected Population 2023	Total fund	SBM fund (70 %)	CFC (30%)
1	2	3	4	5	6	7	8	9	10	11	12
34189	PRAYAGRAJ	SHRINGVERPUR	44848	FATEHPUR KAYASTHAN	160778	FATEHPUR KAYASTHAN	1509	1959	666,060.00	466,242.00	199,818.00
34190	PRAYAGRAJ	SHRINGVERPUR	44853	GARIYAVA	160775	CHANDPUR	259	336	114,240.00	79,968.00	34,272.00
34191	PRAYAGRAJ	SHRINGVERPUR	44853	GARIYAVA	160773	GOSHPUR	372	483	164,220.00	114,954.00	49,266.00
34192	PRAYAGRAJ	SHRINGVERPUR	44853	GARIYAVA	160772	BHITIPATTIBISNIURF BHAGAWANPUR	382	496	168,640.00	118,048.00	50,592.00
34193	PRAYAGRAJ	SHRINGVERPUR	44853	GARIYAVA	160776	GARIYAVA	586	761	258,740.00	181,118.00	77,622.00
34194	PRAYAGRAJ	SHRINGVERPUR	44853	GARIYAVA	160777	ABDULLAPUR	837	1087	369,580.00	258,706.00	110,874.00
34195	PRAYAGRAJ	SHRINGVERPUR	44863	JAMUA URF BHAWANIPUR	160794	JAMUA URF BHAWANIPUR	1418	1841	625,940.00	438,158.00	187,782.00
34196	PRAYAGRAJ	SHRINGVERPUR	44876	KHANDRAULI	161782	KUTUBUDEENPUR	389	505	171,700.00	120,190.00	51,510.00
34197	PRAYAGRAJ	SHRINGVERPUR	44876	KHANDRAULI	160749	JAGDISHPUR PURABNARA	568	737	250,580.00	175,406.00	75,174.00
34198	PRAYAGRAJ	SHRINGVERPUR	44876	KHANDRAULI	160748	KHANDRAULI	1030	1337	454,580.00	318,206.00	136,374.00
34199	PRAYAGRAJ	SHRINGVERPUR	44895	MARUFPUR	160785	MARUFPUR	1535	1993	677,620.00	474,334.00	203,286.00
34200	PRAYAGRAJ	SHRINGVERPUR	0	MOHIUDDINPUR	160762	MOHIUDDINPUR	1267	1645	559,300.00	391,510.00	167,790.00
34201	PRAYAGRAJ	SHRINGVERPUR	44903	MUNOURPUR	160764	MUNOURPUR	1305	1694	575,960.00	403,172.00	172,788.00
34202	PRAYAGRAJ	SHRINGVERPUR	0	PARATHPUR BHAGDEWRA	160793	PARATHPUR BHAGDEORA	1344	1745	593,300.00	415,310.00	177,990.00
34203	PRAYAGRAJ	SHRINGVERPUR	44907	PATANA UPARHAR	160744	AKHAYRAJPUR UPRHAR	956	1241	421,940.00	295,358.00	126,582.00
34204	PRAYAGRAJ	SHRINGVERPUR	44907	PATANA UPARHAR	160742	PATANA UPARHAR	1168	1517	515,780.00	361,046.00	154,734.00
34205	PRAYAGRAJ	SHRINGVERPUR	44909	PHULPUR URF JAGAPUR	160781	PHULPUR URF JAGAPUR	1316	1709	581,060.00	406,742.00	174,318.00
34206	PRAYAGRAJ	SHRINGVERPUR	44909	PHULPUR URF JAGAPUR	160774	BHITIPATTI RAJAI	1325	1720	584,800.00	409,360.00	175,440.00
34207	PRAYAGRAJ	SHRINGVERPUR	44910	PIPRAUND	160783	SARAI PADMAUAT	687	892	303,280.00	212,296.00	90,984.00
34208	PRAYAGRAJ	SHRINGVERPUR	44910	PIPRAUND	160784	PIPRAUND	1094	1420	482,800.00	337,960.00	144,840.00
34209	PRAYAGRAJ	SHRINGVERPUR	44627	SARAI CHNDRABHAN URF NANSNSAI	160935	SARAI CHNDRABHAN URF NANSNSAI	1541	2001	680,340.00	476,238.00	204,102.00
34210	PRAYAGRAJ	SHRINGVERPUR	44630	SARAI TALUKE SAHABPUR	903270	SARAI TALUKE SAHABPUR	1606	2085	708,900.00	496,230.00	212,670.00
34211	PRAYAGRAJ	SORAON	270413	AKARIPUR	161084	AKARIPUR	1258	1633	555,220.00	388,654.00	166,566.00
34212	PRAYAGRAJ	SORAON	45503	ASWAN URF HAJIGANJ	161102	BADALPUR	1075	1396	474,640.00	332,248.00	142,392.00
34213	PRAYAGRAJ	SORAON	45503	ASWAN URF HAJIGANJ	161103	ASWAN URF HAJIGANJ	1079	1401	476,340.00	333,438.00	142,902.00
34214	PRAYAGRAJ	SORAON	45503	ASWAN URF HAJIGANJ	161095	PHULPUR URF LUSANPUR	1228	1594	541,960.00	379,372.00	162,588.00
34215	PRAYAGRAJ	SORAON	270425	BADHAIYA	161094	BADHAIYA	1102	1431	486,540.00	340,578.00	145,962.00
34216	PRAYAGRAJ	SORAON	45506	BAHORIKPUR	161122	BAHORIKPUR	1486	1929	655,860.00	459,102.00	196,758.00
34217	PRAYAGRAJ	SORAON	45507	BALKARANPUR	161068	MANHGUPUR	436	566	192,440.00	134,708.00	57,732.00
34218	PRAYAGRAJ	SORAON	45507	BALKARANPUR	161067	TULSIPUR	882	1145	389,300.00	272,510.00	116,790.00
34219	PRAYAGRAJ	SORAON	45507	BALKARANPUR	161066	BALKARANPUR	1448	1880	639,200.00	447,440.00	191,760.00
34220	PRAYAGRAJ	SORAON	45508	BANKAT	161158	BANKESAR	1076	1397	474,980.00	332,486.00	142,494.00
34221	PRAYAGRAJ	SORAON	45508	BANKAT	161159	BANKAT	1358	1763	599,420.00	419,594.00	179,826.00
34222	PRAYAGRAJ	SORAON	45514	DHAMAPUR ABDALPUR	161083	DHAMAPUR ABDALPUR	1369	1778	604,520.00	423,164.00	181,356.00
34223	PRAYAGRAJ	SORAON	45515	DIHA	161091	RAJAPURMAQSUDAN	381	495	168,300.00	117,810.00	50,490.00
34224	PRAYAGRAJ	SORAON	45515	DIHA	161104	BHAWAPUR	1110	1441	489,940.00	342,958.00	146,982.00
34225	PRAYAGRAJ	SORAON	45515	DIHA	161105	DIHA	1260	1636	556,240.00	389,368.00	166,872.00
34226	PRAYAGRAJ	SORAON	45521	JALLUPUR	161150	CHAKJHAKARRTH	206	267	90,780.00	63,546.00	27,234.00
34227	PRAYAGRAJ	SORAON	45521	JALLUPUR	161148	JALLUPUR	681	884	300,560.00	210,392.00	90,168.00
34228	PRAYAGRAJ	SORAON	45521	JALLUPUR	161149	WAZIRABAD	909	1180	401,200.00	280,840.00	120,360.00
34229	PRAYAGRAJ	SORAON	270420	KARAUNDI	161155	KARAUNDI	1243	1614	548,760.00	384,132.00	164,628.00
34230	PRAYAGRAJ	SORAON	45524	KRISHNAPUR	161073	ROHI	588	763	259,420.00	181,594.00	77,826.00

SNo.	District Name	Block Name	LGD Gram Panchayat	Gram Panchayat Name	LGD Village Code	Village Name	TOT_P_2011	Projected Population 2023	Total fund	SBM fund (70 %)	CFC (30%)
1	2	3	4	5	6	7	8	9	10	11	12
34231	PRAYAGRAJ	SORAON	45524	KRISHNAPUR	161069	SARAIARJUN URF HERMADILA	837	1087	369,580.00	258,706.00	110,874.00
34232	PRAYAGRAJ	SORAON	45524	KRISHNAPUR	161078	KRISHNAPUR	856	1111	377,740.00	264,418.00	113,322.00
34233	PRAYAGRAJ	SORAON	45526	LAKHANPUR KARAN	161112	LAKHANPUR KANDU	923	1198	407,320.00	285,124.00	122,196.00
34234	PRAYAGRAJ	SORAON	45526	LAKHANPUR KARAN	161111	LAKHANPUR KARAN	1173	1523	517,820.00	362,474.00	155,346.00
34235	PRAYAGRAJ	SORAON	270418	MIRZAPUR BARAISHIV	161092	MIRZAPURBARAISHEO	1181	1533	521,220.00	364,854.00	156,366.00
34236	PRAYAGRAJ	SORAON	45535	NARAINPUR	161077	ALIPUR	556	722	245,480.00	171,836.00	73,644.00
34237	PRAYAGRAJ	SORAON	45535	NARAINPUR	161071	KEMANAND	685	889	302,260.00	211,582.00	90,678.00
34238	PRAYAGRAJ	SORAON	45535	NARAINPUR	161070	NARAINPUR	944	1226	416,840.00	291,788.00	125,052.00
34239	PRAYAGRAJ	SORAON	45538	RAJAPURMALHUA	161082	RAGHOPUR JANGALPUR	266	345	117,300.00	82,110.00	35,190.00
34240	PRAYAGRAJ	SORAON	45538	RAJAPURMALHUA	161080	DHAMAPUR BALKARANPUR	541	702	238,680.00	167,076.00	71,604.00
34241	PRAYAGRAJ	SORAON	45538	RAJAPURMALHUA	161090	JAGDISHPUR BALAKARANPUR	717	931	316,540.00	221,578.00	94,962.00
34242	PRAYAGRAJ	SORAON	45538	RAJAPURMALHUA	161081	RAJAPURMALHUA	953	1237	420,580.00	294,406.00	126,174.00
34243	PRAYAGRAJ	SORAON	45539	RAJAPURPARSURAM	161085	RAJAPURPARSURAM	1225	1591	540,940.00	378,658.00	162,282.00
34244	PRAYAGRAJ	SORAON	45543	SAHJIPUR	161168	SAHJIPUR	1373	1783	606,220.00	424,354.00	181,866.00
34245	PRAYAGRAJ	SORAON	45545	SARAICHANDRABHAN URF SAMASPUR	161110	AKBERPUR BHATPURWA	6	8	2,720.00	1,904.00	816.00
34246	PRAYAGRAJ	SORAON	45545	SARAICHANDRABHAN URF SAMASPUR	161109	RATULASAI	69	90	30,600.00	21,420.00	9,180.00
34247	PRAYAGRAJ	SORAON	45545	SARAICHANDRABHAN URF SAMASPUR	161107	SARAICHANDRA BHANKHAS	511	663	225,420.00	157,794.00	67,626.00
34248	PRAYAGRAJ	SORAON	45545	SARAICHANDRABHAN URF SAMASPUR	161108	SARAICHANDRABHAN URF SAMASPUR	1270	1649	560,660.00	392,462.00	168,198.00
34249	PRAYAGRAJ	SORAON	45552	SORAON	161173	SORAON	10624	13794	9,724,770.00	6,807,339.00	2,917,431.00
34250	PRAYAGRAJ	SORAON	45553	TAJUDDINPUR	161163	BABHANPUR DERA GADAI	68	88	29,920.00	20,944.00	8,976.00
34251	PRAYAGRAJ	SORAON	45553	TAJUDDINPUR	161165	NASIRPUR NAHERPUR	792	1028	349,520.00	244,664.00	104,856.00
34252	PRAYAGRAJ	SORAON	45553	TAJUDDINPUR	161164	TAJUDDINPUR	1460	1896	644,640.00	451,248.00	193,392.00
34253	PRAYAGRAJ	SORAON	273960	YUSUFPUR	161099	SHAIKHPURSATHWA	707	918	312,120.00	218,484.00	93,636.00
34254	PRAYAGRAJ	SORAON	273960	YUSUFPUR	161097	TULAPUR TA. ABDALPUR	856	1111	377,740.00	264,418.00	113,322.00
34255	PRAYAGRAJ	SORAON	273960	YUSUFPUR	161100	YUSUFPUR	1616	2098	713,320.00	499,324.00	213,996.00
34256	PRAYAGRAJ	URUWAN	267425	ATKHARIYA	163374	ATKHEREYA	1237	1606	546,040.00	382,228.00	163,812.00
34257	PRAYAGRAJ	URUWAN	45565	BAJAHA	163319	DORAVA	623	809	275,060.00	192,542.00	82,518.00
34258	PRAYAGRAJ	URUWAN	45565	BAJAHA	163318	BAJAHA	720	935	317,900.00	222,530.00	95,370.00
34259	PRAYAGRAJ	URUWAN	45565	BAJAHA	163320	GONDAURA	733	952	323,680.00	226,576.00	97,104.00
34260	PRAYAGRAJ	URUWAN	45567	BARI	163312	BARI	1200	1558	529,720.00	370,804.00	158,916.00
34261	PRAYAGRAJ	URUWAN	45572	BIGAHANI	163335	BIGAHANI	1276	1657	563,380.00	394,366.00	169,014.00
34262	PRAYAGRAJ	URUWAN	267556	BIGHANA	163337	BIGHANA	1023	1328	451,520.00	316,064.00	135,456.00
34263	PRAYAGRAJ	URUWAN	45574	CHAUKATHA GAURA	163389	KEVATAHI	877	1139	387,260.00	271,082.00	116,178.00
34264	PRAYAGRAJ	URUWAN	45574	CHAUKATHA GAURA	163390	CHAUKATHA GAURA	1329	1726	586,840.00	410,788.00	176,052.00
34265	PRAYAGRAJ	URUWAN	45576	CHAUKATHA TIVARIYAN	163371	PATKHAULI	588	763	259,420.00	181,594.00	77,826.00
34266	PRAYAGRAJ	URUWAN	45576	CHAUKATHA TIVARIYAN	163372	CHAUKATHA TIVARIYAN	867	1126	382,840.00	267,988.00	114,852.00
34267	PRAYAGRAJ	URUWAN	267368	CHORBANA	163414	CHORBANA	1410	1831	622,540.00	435,778.00	186,762.00
34268	PRAYAGRAJ	URUWAN	45580	DHARAMPUR	163382	CHAPAUR	693	900	306,000.00	214,200.00	91,800.00
34269	PRAYAGRAJ	URUWAN	45580	DHARAMPUR	163381	DHARAMPUR	789	1024	348,160.00	243,712.00	104,448.00
34270	PRAYAGRAJ	URUWAN	267477	GHOOGHA	163413	DHUDHA	1487	1931	656,540.00	459,578.00	196,962.00
34271	PRAYAGRAJ	URUWAN	267434	GOSHAURA KALA	163321	GOSOURRA KALA	1062	1379	468,860.00	328,202.00	140,658.00
34272	PRAYAGRAJ	URUWAN	267387	KHAMINIYA	163391	KHAMINIYA	1204	1563	531,420.00	371,994.00	159,426.00

SNo.	District Name	Block Name	LGD Gram Panchayat	Gram Panchayat Name	LGD Village Code	Village Name	TOT_P_2011	Projected Population 2023	Total fund	SBM fund (70 %)	CFC (30%)
1	2	3	4	5	6	7	8	9	10	11	12
34273	PRAYAGRAJ	URUWAN	267451	KODANIYA	163416	KORHNIYA	1440	1870	635,800.00	445,060.00	190,740.00
34274	PRAYAGRAJ	URUWAN	45589	KUNWAR PATTI	163366	KESHAV PATTI	439	570	193,800.00	135,660.00	58,140.00
34275	PRAYAGRAJ	URUWAN	45589	KUNWAR PATTI	163365	KUNWAR PATTI	982	1275	433,500.00	303,450.00	130,050.00
34276	PRAYAGRAJ	URUWAN	45589	KUNWAR PATTI	163352	BERPUR	850	1104	375,360.00	262,752.00	112,608.00
34277	PRAYAGRAJ	URUWAN	45595	NIBI	163386	KUKUR KATVA	885	1149	390,660.00	273,462.00	117,198.00
34278	PRAYAGRAJ	URUWAN	45595	NIBI	163387	NIBI	1415	1837	624,580.00	437,206.00	187,374.00
34279	PRAYAGRAJ	URUWAN	45601	RAIPURA UPARHAR	163358	TANARIYA KACHHAR	961	1248	424,320.00	297,024.00	127,296.00
34280	PRAYAGRAJ	URUWAN	45605	SARAY KALA	163394	KOTHRI	556	722	245,480.00	171,836.00	73,644.00
34281	PRAYAGRAJ	URUWAN	267510	SIKATI	163336	SIGATI	1223	1588	539,920.00	377,944.00	161,976.00
34282	PRAYAGRAJ	URUWAN	267404	SONBARSA	163405	SON BARSA	1322	1716	583,440.00	408,408.00	175,032.00
34283	PRAYAGRAJ	URUWAN	267488	URNAH	163347	URNAH	1276	1657	563,380.00	394,366.00	169,014.00
34284	RAE BARELI	AMAWAN	271910	ASHRAFABAD	144282	ASHRAFABAD	896	1163	395,420.00	276,794.00	118,626.00
34285	RAE BARELI	AMAWAN	271910	ASHRAFABAD	144281	BASALAT NAGAR	373	484	164,560.00	115,192.00	49,368.00
34286	RAE BARELI	AMAWAN	83418	BAGHAI AHALWAR	144275	BAGHAI AHALWAR	866	1124	382,160.00	267,512.00	114,648.00
34287	RAE BARELI	AMAWAN	83418	BAGHAI AHALWAR	144274	JARAILA	490	636	216,240.00	151,368.00	64,872.00
34288	RAE BARELI	AMAWAN	83418	BAGHAI AHALWAR	144276	KHAIRA	851	1105	375,700.00	262,990.00	112,710.00
34289	RAE BARELI	AMAWAN	83419	BAGHAIL1	144285	BAGHAIL	1393	1809	615,060.00	430,542.00	184,518.00
34290	RAE BARELI	AMAWAN	83419	BAGHAIL1	144288	MOHABBAT NAGAR	707	918	312,120.00	218,484.00	93,636.00
34291	RAE BARELI	AMAWAN	83420	BAHADUR NAGAR1	144287	BAHADUR NAGAR	1140	1480	503,200.00	352,240.00	150,960.00
34292	RAE BARELI	AMAWAN	83420	BAHADUR NAGAR1	144334	KUTUBPUR VARENDA	846	1098	373,320.00	261,324.00	111,996.00
34293	RAE BARELI	AMAWAN	83422	BANDIPUR	144351	BANDIPUR	931	1209	411,060.00	287,742.00	123,318.00
34294	RAE BARELI	AMAWAN	83422	BANDIPUR	144350	RAJWAPUR	707	918	312,120.00	218,484.00	93,636.00
34295	RAE BARELI	AMAWAN	83423	BAWAN BUZURG VALLA	144271	BAWAN BUZURG VALLA	11754	15261	10,759,005.00	7,531,303.50	3,227,701.50
34296	RAE BARELI	AMAWAN	83424	BIBIPUR TALUKE HASNAPUR	144291	BIBIPUR TALUKE HASNAPUR	978	1270	431,800.00	302,260.00	129,540.00
34297	RAE BARELI	AMAWAN	83424	BIBIPUR TALUKE HASNAPUR	144300	JAMALPUR KARAUNDI	630	818	278,120.00	194,684.00	83,436.00
34298	RAE BARELI	AMAWAN	83425	BUDHANPUR	144330	BUDHANPUR	1240	1610	547,400.00	383,180.00	164,220.00
34299	RAE BARELI	AMAWAN	268828	CHAKDADAR	144331	CHAKDADAR	653	848	288,320.00	201,824.00	86,496.00
34300	RAE BARELI	AMAWAN	268828	CHAKDADAR	144318	KONDRAS KHURD	296	384	130,560.00	91,392.00	39,168.00
34301	RAE BARELI	AMAWAN	268828	CHAKDADAR	144320	UFARA MAU	517	671	228,140.00	159,698.00	68,442.00
34302	RAE BARELI	AMAWAN	272045	CHAUPURA	144302	CHAUPURA	1107	1437	488,580.00	342,006.00	146,574.00
34303	RAE BARELI	AMAWAN	83431	GAUHANNA	144278	GAUHANNA	1091	1417	481,780.00	337,246.00	144,534.00
34304	RAE BARELI	AMAWAN	268881	HAIVAT MAU	144353	HAIVAT MAU	854	1109	377,060.00	263,942.00	113,118.00
34305	RAE BARELI	AMAWAN	268881	HAIVAT MAU	144352	KAUWADEEH	511	663	225,420.00	157,794.00	67,626.00
34306	RAE BARELI	AMAWAN	268865	HILGI	144279	HILGI	1106	1436	488,240.00	341,768.00	146,472.00
34307	RAE BARELI	AMAWAN	83439	LALUPUR CHOHAN	144298	JALALPUR	744	966	328,440.00	229,908.00	98,532.00
34308	RAE BARELI	AMAWAN	83439	LALUPUR CHOHAN	144314	LALPUR CHAUHAN	1051	1365	464,100.00	324,870.00	139,230.00
34309	RAE BARELI	AMAWAN	83442	MAKHDUMPUR	144343	BIBIPUR TALUKE AMANWAN	406	527	179,180.00	125,426.00	53,754.00
34310	RAE BARELI	AMAWAN	83442	MAKHDUMPUR	144345	MAKHDUMPUR	853	1108	376,720.00	263,704.00	113,016.00
34311	RAE BARELI	AMAWAN	83442	MAKHDUMPUR	144347	PANDRAE	879	1141	387,940.00	271,558.00	116,382.00
34312	RAE BARELI	AMAWAN	83443	MANCHITPUR	144328	CHAKPEERA SHAH	819	1063	361,420.00	252,994.00	108,426.00
34313	RAE BARELI	AMAWAN	83443	MANCHITPUR	144329	MANCHITPUR	887	1152	391,680.00	274,176.00	117,504.00
34314	RAE BARELI	AMAWAN	83445	ONAIY JANGAL	144295	ONAIY JANGAL	1373	1783	606,220.00	424,354.00	181,866.00

SNo.	District Name	Block Name	LGD Gram Panchayat	Gram Panchayat Name	LGD Village Code	Village Name	TOT_P_2011	Projected Population 2023	Total fund	SBM fund (70 %)	CFC (30%)
1	2	3	4	5	6	7	8	9	10	11	12
34315	RAE BARELI	AMAWAN	83445	ONAIY JANGAL	144294	TURAVA NAGAR	266	345	117,300.00	82,110.00	35,190.00
34316	RAE BARELI	AMAWAN	83446	PAHARPUR MARDANPUR	144297	DEDAUWA	810	1052	357,680.00	250,376.00	107,304.00
34317	RAE BARELI	AMAWAN	83446	PAHARPUR MARDANPUR	144293	PAHARPUR	1390	1805	613,700.00	429,590.00	184,110.00
34318	RAE BARELI	AMAWAN	83454	RUKUNPUR	144333	RUKUNPUR	1168	1517	515,780.00	361,046.00	154,734.00
34319	RAE BARELI	AMAWAN	272080	SANDHI NAGIN	144355	SANDI NAGIN	1234	1602	544,680.00	381,276.00	163,404.00
34320	RAE BARELI	AMAWAN	83458	SARIPUR	144272	SARIPUR	1525	1980	673,200.00	471,240.00	201,960.00
34321	RAE BARELI	AMAWAN	83460	SOTHI	144273	SOBHI	1804	2342	796,280.00	557,396.00	238,884.00
34322	RAE BARELI	AMAWAN	268794	TAJ PUR	144325	TAJPUR	1227	1593	541,620.00	379,134.00	162,486.00
34323	RAE BARELI	AMAWAN	83461	THRUIYA ANDAWAN	144326	THRUIYA ANDAWAN	1234	1602	544,680.00	381,276.00	163,404.00
34324	RAE BARELI	BACHHARAWAN	268966	BAHADURPUR	143819	BAHADURPUR	650	844	286,960.00	200,872.00	86,088.00
34325	RAE BARELI	BACHHARAWAN	268966	BAHADURPUR	143828	GUJARPUR	608	789	268,260.00	187,782.00	80,478.00
34326	RAE BARELI	BACHHARAWAN	268968	BHAIRAMPUR	143821	BHAIRAMPUR	1108	1439	489,260.00	342,482.00	146,778.00
34327	RAE BARELI	BACHHARAWAN	83468	DEVPURI	143818	DEVPURI	1188	1543	524,620.00	367,234.00	157,386.00
34328	RAE BARELI	BACHHARAWAN	83470	DUND GARH	143809	DUND GARH	1397	1814	616,760.00	431,732.00	185,028.00
34329	RAE BARELI	BACHHARAWAN	83470	DUND GARH	143807	SEHGON KHANPUR	700	909	309,060.00	216,342.00	92,718.00
34330	RAE BARELI	BACHHARAWAN	83471	HASWAN	143815	HASWAN	1313	1705	579,700.00	405,790.00	173,910.00
34331	RAE BARELI	BACHHARAWAN	83471	HASWAN	143822	PADIRA KHURD	970	1259	428,060.00	299,642.00	128,418.00
34332	RAE BARELI	BACHHARAWAN	268969	JAHANGEERABAD	143811	JAHANGEERABAD	1167	1515	515,100.00	360,570.00	154,530.00
34333	RAE BARELI	BACHHARAWAN	83483	MADAR KHERA	143844	MADA KHERA	1082	1405	477,700.00	334,390.00	143,310.00
34334	RAE BARELI	BACHHARAWAN	83483	MADAR KHERA	143843	UDARHARA	810	1052	357,680.00	250,376.00	107,304.00
34335	RAE BARELI	BACHHARAWAN	268971	MAHERI	143836	MAHERI	1267	1645	559,300.00	391,510.00	167,790.00
34336	RAE BARELI	BACHHARAWAN	268972	NEEWA	143842	NEEWA	1242	1613	548,420.00	383,894.00	164,526.00
34337	RAE BARELI	BACHHARAWAN	83488	PADIRA KALAN	143824	PADIRA KALAN	1289	1674	569,160.00	398,412.00	170,748.00
34338	RAE BARELI	BACHHARAWAN	268973	PALIYA	143806	PALIYA	1015	1318	448,120.00	313,684.00	134,436.00
34339	RAE BARELI	BACHHARAWAN	83493	RAMPUR MOHIUDDINPUR	143834	MALIKPUR SARAIYA	839	1089	370,260.00	259,182.00	111,078.00
34340	RAE BARELI	BACHHARAWAN	83493	RAMPUR MOHIUDDINPUR	143833	RAMPUR MOHIUDDINPUR	970	1259	428,060.00	299,642.00	128,418.00
34341	RAE BARELI	BACHHARAWAN	83505	TODARPUR	143801	MALHIPUR	641	832	282,880.00	198,016.00	84,864.00
34342	RAE BARELI	BACHHARAWAN	83505	TODARPUR	143800	TODARPUR	748	971	330,140.00	231,098.00	99,042.00
34343	RAE BARELI	BACHHARAWAN	274258	VINAYAKPUR	143803	VINAYAKPUR	1374	1784	606,560.00	424,592.00	181,968.00
34344	RAE BARELI	BACHHARAWAN	83508	VISHUN PUR	921680	VISHUN PUR	11730	15230	10,737,150.00	7,516,005.00	3,221,145.00
34345	RAE BARELI	CHHATOH	83539	ABDU MAU	145391	ABDU MAU	1339	1739	591,260.00	413,882.00	177,378.00
34346	RAE BARELI	CHHATOH	269286	ALAMPUR	145374	ALAMPUR	1392	1807	614,380.00	430,066.00	184,314.00
34347	RAE BARELI	CHHATOH	83544	BARAWAN	145420	BARAWAN	1391	1806	614,040.00	429,828.00	184,212.00
34348	RAE BARELI	CHHATOH	83544	BARAWAN	145422	BIRPUR	493	640	217,600.00	152,320.00	65,280.00
34349	RAE BARELI	CHHATOH	83550	CHANDAWAHIPUR	145408	CHANDAWAHIPUR	1045	1357	461,380.00	322,966.00	138,414.00
34350	RAE BARELI	CHHATOH	83550	CHANDAWAHIPUR	145407	KANAKPUR	599	778	264,520.00	185,164.00	79,356.00
34351	RAE BARELI	CHHATOH	83553	DOSTPUR BURHWARA	145421	DOSTPUR BURHWARA	1006	1306	444,040.00	310,828.00	133,212.00
34352	RAE BARELI	CHHATOH	83553	DOSTPUR BURHWARA	145424	PACHHUWA BARA	647	840	285,600.00	199,920.00	85,680.00
34353	RAE BARELI	CHHATOH	269309	HAJIPUR	145385	HAJIPUR	1080	1402	476,680.00	333,676.00	143,004.00
34354	RAE BARELI	CHHATOH	83555	JAGATPUR1	145411	GOPALIPUR	886	1150	391,000.00	273,700.00	117,300.00
34355	RAE BARELI	CHHATOH	83555	JAGATPUR1	145412	JAGATPUR	792	1028	349,520.00	244,664.00	104,856.00
34356	RAE BARELI	CHHATOH	83555	JAGATPUR1	145410	SARAI DOOLA	586	761	258,740.00	181,118.00	77,622.00

SNo.	District Name	Block Name	LGD Gram Panchayat	Gram Panchayat Name	LGD Village Code	Village Name	TOT_P_2011	Projected Population 2023	Total fund	SBM fund (70 %)	CFC (30%)
1	2	3	4	5	6	7	8	9	10	11	12
34357	RAE BARELI	CHHATOH	83556	JAMALPUR HURAYYA	145370	JAMALPUR HURAYYA	1363	1770	601,800.00	421,260.00	180,540.00
34358	RAE BARELI	CHHATOH	269321	KODRA	145399	KONDARI	1182	1535	521,900.00	365,330.00	156,570.00
34359	RAE BARELI	CHHATOH	83565	MAHANANDPUR	145427	BHAGAWANTPUR	461	599	203,660.00	142,562.00	61,098.00
34360	RAE BARELI	CHHATOH	83565	MAHANANDPUR	145426	MAHANANDPUR	590	766	260,440.00	182,308.00	78,132.00
34361	RAE BARELI	CHHATOH	269356	MAKDOOMPUR	145397	MAKHOOMPUR	1318	1711	581,740.00	407,218.00	174,522.00
34362	RAE BARELI	CHHATOH	269366	NINAWAN	145423	NINAWAN	1077	1398	475,320.00	332,724.00	142,596.00
34363	RAE BARELI	CHHATOH	272033	SULAIPUR	145414	BISHESHPUR	369	479	162,860.00	114,002.00	48,858.00
34364	RAE BARELI	CHHATOH	272033	SULAIPUR	145417	SULAIPUR	665	863	293,420.00	205,394.00	88,026.00
34365	RAE BARELI	CHHATOH	272034	TARAPUR	145387	TARAPUR	1010	1311	445,740.00	312,018.00	133,722.00
34366	RAE BARELI	DALMAU	83573	ADILABAD	144917	ADILABAD	1394	1810	615,400.00	430,780.00	184,620.00
34367	RAE BARELI	DALMAU	83573	ADILABAD	144916	BELAHATA	811	1053	358,020.00	250,614.00	107,406.00
34368	RAE BARELI	DALMAU	272041	AFTAB NAGAR	144969	AFTABNAGAR	1000	1298	441,320.00	308,924.00	132,396.00
34369	RAE BARELI	DALMAU	271591	AMARAHA	144959	AMARAHA	380	493	167,620.00	117,334.00	50,286.00
34370	RAE BARELI	DALMAU	271591	AMARAHA	144960	BADERWA	1246	1618	550,120.00	385,084.00	165,036.00
34371	RAE BARELI	DALMAU	83581	BASI PARAN	145003	BASI PARAN	290	377	128,180.00	89,726.00	38,454.00
34372	RAE BARELI	DALMAU	83581	BASI PARAN	145002	BHATIARA	457	593	201,620.00	141,134.00	60,486.00
34373	RAE BARELI	DALMAU	83581	BASI PARAN	145001	SELARAHA	465	604	205,360.00	143,752.00	61,608.00
34374	RAE BARELI	DALMAU	83581	BASI PARAN	145000	VISHUNDASPUR	940	1221	415,140.00	290,598.00	124,542.00
34375	RAE BARELI	DALMAU	83582	BEJHLA MAU	144952	BEJHLA MAU	708	919	312,460.00	218,722.00	93,738.00
34376	RAE BARELI	DALMAU	83582	BEJHLA MAU	144951	MANSUKH MAU	394	512	174,080.00	121,856.00	52,224.00
34377	RAE BARELI	DALMAU	83582	BEJHLA MAU	144957	RADHA BALAMPUR	988	1283	436,220.00	305,354.00	130,866.00
34378	RAE BARELI	DALMAU	271595	BHAGAWANPUR TAPE TERUKHA	144923	BHAGAWANPUR TAPE TERUKHA	712	924	314,160.00	219,912.00	94,248.00
34379	RAE BARELI	DALMAU	271597	BHANUWE	144927	BHANUWE	1286	1670	567,800.00	397,460.00	170,340.00
34380	RAE BARELI	DALMAU	83584	BHAWANIPUR2	144906	BHAWANIPUR	1011	1313	446,420.00	312,494.00	133,926.00
34381	RAE BARELI	DALMAU	83584	BHAWANIPUR2	144907	MADUDPUR	984	1278	434,520.00	304,164.00	130,356.00
34382	RAE BARELI	DALMAU	271598	DARIGAPUR	144955	DARIGAPUR	1115	1448	492,320.00	344,624.00	147,696.00
34383	RAE BARELI	DALMAU	83587	DAUDPUR RAMNAGAR	144882	AHAMADPUR CHEHATA	896	1163	395,420.00	276,794.00	118,626.00
34384	RAE BARELI	DALMAU	83587	DAUDPUR RAMNAGAR	144883	DAUD RAMNAGAR	947	1230	418,200.00	292,740.00	125,460.00
34385	RAE BARELI	DALMAU	83589	DEWALI1	144967	DEWALI	1074	1394	473,960.00	331,772.00	142,188.00
34386	RAE BARELI	DALMAU	83589	DEWALI1	144946	SAISTABAD URF NAGARUMAU	723	939	319,260.00	223,482.00	95,778.00
34387	RAE BARELI	DALMAU	274307	GANGAPUR BARAS	144890	GANGAPUR BARAS	1085	1409	479,060.00	335,342.00	143,718.00
34388	RAE BARELI	DALMAU	83591	GAURA UBARANI	144929	ALODIPUR	278	361	122,740.00	85,918.00	36,822.00
34389	RAE BARELI	DALMAU	83591	GAURA UBARANI	144932	GAURA UBARANI	698	906	308,040.00	215,628.00	92,412.00
34390	RAE BARELI	DALMAU	83591	GAURA UBARANI	144930	KUWAR MAU PAKARI	482	626	212,840.00	148,988.00	63,852.00
34391	RAE BARELI	DALMAU	83595	HIGA MAU	144924	HIGA MAU	1195	1552	527,680.00	369,376.00	158,304.00
34392	RAE BARELI	DALMAU	83596	JAGAPUR BARDARA	144956	ASTHIYAWAN	288	374	127,160.00	89,012.00	38,148.00
34393	RAE BARELI	DALMAU	83596	JAGAPUR BARDARA	144954	JAGATPUR BARDARA	1099	1427	485,180.00	339,626.00	145,554.00
34394	RAE BARELI	DALMAU	271600	JAGATPUR KOTAHA	144910	JAGATPUR KOTAHA	1014	1317	447,780.00	313,446.00	134,334.00
34395	RAE BARELI	DALMAU	271593	JAHANAMA URF BHAGAUTIPUR	144936	BHAGAUTIPUR URF JAHANAMA U	668	867	294,780.00	206,346.00	88,434.00
34396	RAE BARELI	DALMAU	271593	JAHANAMA URF BHAGAUTIPUR	144933	RASULPUR GAHARWALI	631	819	278,460.00	194,922.00	83,538.00
34397	RAE BARELI	DALMAU	271603	JAMALNAGAR MOHIUDDINPUR	144962	JAHANGIRABAD	530	688	233,920.00	163,744.00	70,176.00
34398	RAE BARELI	DALMAU	271603	JAMALNAGAR MOHIUDDINPUR	144963	JAMALNAGAR MOHIUDDINPUR	711	923	313,820.00	219,674.00	94,146.00

SNo.	District Name	Block Name	LGD Gram Panchayat	Gram Panchayat Name	LGD Village Code	Village Name	TOT_P_2011	Projected Population 2023	Total fund	SBM fund (70 %)	CFC (30%)
1	2	3	4	5	6	7	8	9	10	11	12
34399	RAE BARELI	DALMAU	83598	JOTIAMAU	144975	DEENGANJ	840	1091	370,940.00	259,658.00	111,282.00
34400	RAE BARELI	DALMAU	83598	JOTIAMAU	144974	JOTIAMAU	1051	1365	464,100.00	324,870.00	139,230.00
34401	RAE BARELI	DALMAU	83600	KANDHARPUR	144987	KANDHARPUR	1216	1579	536,860.00	375,802.00	161,058.00
34402	RAE BARELI	DALMAU	83600	KANDHARPUR	144986	PAKHARA MAU	395	513	174,420.00	122,094.00	52,326.00
34403	RAE BARELI	DALMAU	83600	KANDHARPUR	144976	SARAI LAKHMI	871	1131	384,540.00	269,178.00	115,362.00
34404	RAE BARELI	DALMAU	271629	KASHIPUR	144942	BHAGWAL BUJURG	592	769	261,460.00	183,022.00	78,438.00
34405	RAE BARELI	DALMAU	271629	KASHIPUR	144943	KASHIPUR	618	802	272,680.00	190,876.00	81,804.00
34406	RAE BARELI	DALMAU	83605	KHARAGPUR SAUTANA	144898	KHARAGPUR SAUTANA	1187	1541	523,940.00	366,758.00	157,182.00
34407	RAE BARELI	DALMAU	83605	KHARAGPUR SAUTANA	144897	RAMPUR MAJARE AIHAR	848	1101	374,340.00	262,038.00	112,302.00
34408	RAE BARELI	DALMAU	271788	KHODAYPUR	144996	KHODAYPUR	1367	1775	603,500.00	422,450.00	181,050.00
34409	RAE BARELI	DALMAU	271609	KUDHA CHAK SAGUNPUR	145004	KADHA CHAK SAGUNPUR	1066	1384	470,560.00	329,392.00	141,168.00
34410	RAE BARELI	DALMAU	271609	KUDHA CHAK SAGUNPUR	145005	SAGUNPUR	228	296	100,640.00	70,448.00	30,192.00
34411	RAE BARELI	DALMAU	83611	MIR MERANPUR	144918	MIR MERANPUR	1375	1785	606,900.00	424,830.00	182,070.00
34412	RAE BARELI	DALMAU	83614	PAKARA GIRAFTA	144938	AMIRANPUR PAKARA	891	1157	393,380.00	275,366.00	118,014.00
34413	RAE BARELI	DALMAU	83614	PAKARA GIRAFTA	144937	PAKARA GIRAFTA	773	1004	341,360.00	238,952.00	102,408.00
34414	RAE BARELI	DALMAU	83618	RAMPUR BARARA	144998	ISLAMPUR	89	116	39,440.00	27,608.00	11,832.00
34415	RAE BARELI	DALMAU	83618	RAMPUR BARARA	144999	MUTAWALLIPUR URF AYODHYA BUX	401	521	177,140.00	123,998.00	53,142.00
34416	RAE BARELI	DALMAU	83618	RAMPUR BARARA	144997	RAMPUR BARARA	633	822	279,480.00	195,636.00	83,844.00
34417	RAE BARELI	DALMAU	83619	RAMPUR GAHIR KHET	144953	RAMPUR GAHIR KHET	1109	1440	489,600.00	342,720.00	146,880.00
34418	RAE BARELI	DALMAU	83619	RAMPUR GAHIR KHET	144950	TONK	642	834	283,560.00	198,492.00	85,068.00
34419	RAE BARELI	DALMAU	271789	RANJITPUR LONARI	144926	RANJITPUR LOBHARI	1065	1383	470,220.00	329,154.00	141,066.00
34420	RAE BARELI	DALMAU	83620	RASULPUR GAHARWALI	144935	BAHERIA	1375	1785	606,900.00	424,830.00	182,070.00
34421	RAE BARELI	DALMAU	271790	SAHMADA	144958	SAHBHADA	1126	1462	497,080.00	347,956.00	149,124.00
34422	RAE BARELI	DALMAU	83622	SALIMPUR	144973	MURSHIDABAD	817	1061	360,740.00	252,518.00	108,222.00
34423	RAE BARELI	DALMAU	83622	SALIMPUR	144980	SALIMPUR	1131	1468	499,120.00	349,384.00	149,736.00
34424	RAE BARELI	DALMAU	83623	SANDBARA	144928	SANDBARA	1040	1350	459,000.00	321,300.00	137,700.00
34425	RAE BARELI	DALMAU	83624	SANTPUR	144988	SANTPUR	1069	1388	471,920.00	330,344.00	141,576.00
34426	RAE BARELI	DALMAU	83624	SANTPUR	144989	TELIANI	717	931	316,540.00	221,578.00	94,962.00
34427	RAE BARELI	DALMAU	271791	SEMAURI	144977	CHHAJJOOPUR	335	435	147,900.00	103,530.00	44,370.00
34428	RAE BARELI	DALMAU	271791	SEMAURI	144978	SEMAURI	709	921	313,140.00	219,198.00	93,942.00
34429	RAE BARELI	DALMAU	83626	SENDURA MAU	144985	GIRDHARPUR	621	806	274,040.00	191,828.00	82,212.00
34430	RAE BARELI	DALMAU	83626	SENDURA MAU	144984	NASIRPUR GHARIYARE	274	356	121,040.00	84,728.00	36,312.00
34431	RAE BARELI	DALMAU	83626	SENDURA MAU	144983	SENDURA MAU	719	934	317,560.00	222,292.00	95,268.00
34432	RAE BARELI	DALMAU	83627	SOHAWAL	144902	DEEPEM MAU	1015	1318	448,120.00	313,684.00	134,436.00
34433	RAE BARELI	DALMAU	83627	SOHAWAL	144900	KHAIRAHANI	307	399	135,660.00	94,962.00	40,698.00
34434	RAE BARELI	DALMAU	83627	SOHAWAL	144903	RISALPUR LOTNAHA	743	965	328,100.00	229,670.00	98,430.00
34435	RAE BARELI	DALMAU	83627	SOHAWAL	144901	SOHAWAL	1070	1389	472,260.00	330,582.00	141,678.00
34436	RAE BARELI	DALMAU	83628	SULTANPUR JALA	144891	RANMAU	710	922	313,480.00	219,436.00	94,044.00
34437	RAE BARELI	DALMAU	83628	SULTANPUR JALA	144896	SULTANPUR JALA	839	1089	370,260.00	259,182.00	111,078.00
34438	RAE BARELI	DALMAU	271792	SURAJOOPUR	144993	SURAJOOPUR	1028	1335	453,900.00	317,730.00	136,170.00
34439	RAE BARELI	DALMAU	271793	TIKRAN	144884	TIKRAN	1011	1313	446,420.00	312,494.00	133,926.00
34440	RAE BARELI	DALMAU	83631	UBARINI	144939	MALPURA	784	1018	346,120.00	242,284.00	103,836.00

SNo.	District Name	Block Name	LGD Gram Panchayat	Gram Panchayat Name	LGD Village Code	Village Name	TOT_P_2011	Projected Population 2023	Total fund	SBM fund (70 %)	CFC (30%)
1	2	3	4	5	6	7	8	9	10	11	12
34441	RAE BARELI	DALMAU	83631	UBARINI	144940	UBARINI	1095	1422	483,480.00	338,436.00	145,044.00
34442	RAE BARELI	DEENSHAH GAURA	271795	CHANDPUR LOOK MU	145039	CHANDPUR LOOK MU.	1254	1628	553,520.00	387,464.00	166,056.00
34443	RAE BARELI	DEENSHAH GAURA	83641	CHARUHAR BIK	145038	BAHADUR GANJ	893	1159	394,060.00	275,842.00	118,218.00
34444	RAE BARELI	DEENSHAH GAURA	83641	CHARUHAR BIK	145057	CHARUHAR BIK	1406	1826	620,840.00	434,588.00	186,252.00
34445	RAE BARELI	DEENSHAH GAURA	272031	CHOOOLI	145016	CHOOOLI	1398	1815	617,100.00	431,970.00	185,130.00
34446	RAE BARELI	DEENSHAH GAURA	271794	DHURI	145007	DHURI	1283	1666	566,440.00	396,508.00	169,932.00
34447	RAE BARELI	DEENSHAH GAURA	83654	KIRATPUR CHARUHAR URF DEVGANA	145055	KIRATPUR CHARUHAR URF DEVGANA	1153	1497	508,980.00	356,286.00	152,694.00
34448	RAE BARELI	DEENSHAH GAURA	83655	KISHORI BALAMPUR	145028	KISHORI BALAMPUR	1026	1332	452,880.00	317,016.00	135,864.00
34449	RAE BARELI	DEENSHAH GAURA	83655	KISHORI BALAMPUR	145027	MIRZA JADDOOPUR	169	219	74,460.00	52,122.00	22,338.00
34450	RAE BARELI	DEENSHAH GAURA	83656	KITULI	145013	KITULI	1049	1362	463,080.00	324,156.00	138,924.00
34451	RAE BARELI	DEENSHAH GAURA	271796	MURETHI	145026	MURETHI	1041	1352	459,680.00	321,776.00	137,904.00
34452	RAE BARELI	DEENSHAH GAURA	83660	NARAHARPUR	145041	DHARMAPUR	868	1127	383,180.00	268,226.00	114,954.00
34453	RAE BARELI	DEENSHAH GAURA	83660	NARAHARPUR	145042	NARAHARPUR	993	1289	438,260.00	306,782.00	131,478.00
34454	RAE BARELI	DEENSHAH GAURA	272030	NARAYANPUR BANNA MU	145054	BAHARAMPUR	128	166	56,440.00	39,508.00	16,932.00
34455	RAE BARELI	DEENSHAH GAURA	272030	NARAYANPUR BANNA MU	145053	NARAYANPUR BANNA MU.	976	1267	430,780.00	301,546.00	129,234.00
34456	RAE BARELI	DEENSHAH GAURA	272029	RAIPUR KITULI	145021	RAIPUR KITULI	1161	1507	512,380.00	358,666.00	153,714.00
34457	RAE BARELI	DEENSHAH GAURA	83664	SOORAJPUR BANAPAR	145011	DURGAPUR	621	806	274,040.00	191,828.00	82,212.00
34458	RAE BARELI	DEENSHAH GAURA	83664	SOORAJPUR BANAPAR	145012	SOORAJPUR BANAPAR	1112	1444	490,960.00	343,672.00	147,288.00
34459	RAE BARELI	DIH	83679	DOHRI1	145343	DOHRI	844	1096	372,640.00	260,848.00	111,792.00
34460	RAE BARELI	DIH	83679	DOHRI1	145339	PIRHI	794	1031	350,540.00	245,378.00	105,162.00
34461	RAE BARELI	DIH	83679	DOHRI1	145340	SATANPUR	241	313	106,420.00	74,494.00	31,926.00
34462	RAE BARELI	DIH	271803	GHATAMPUR	145337	GHATAMPUR	1059	1375	467,500.00	327,250.00	140,250.00
34463	RAE BARELI	DIH	83681	GHISI GARH	145325	GHISI GARH	917	1191	404,940.00	283,458.00	121,482.00
34464	RAE BARELI	DIH	83681	GHISI GARH	145324	GOERA	619	804	273,360.00	191,352.00	82,008.00
34465	RAE BARELI	DIH	83697	GOPALPUR	145348	GOPALPUR	1808	2348	798,320.00	558,824.00	239,496.00
34466	RAE BARELI	DIH	83697	GOPALPUR	145349	SHER NATHPUR	357	464	157,760.00	110,432.00	47,328.00
34467	RAE BARELI	DIH	83683	HAJIPUR1	145366	BACHHAWAL KHURD	751	975	331,500.00	232,050.00	99,450.00
34468	RAE BARELI	DIH	83683	HAJIPUR1	145367	HAJIPUR	1387	1801	612,340.00	428,638.00	183,702.00
34469	RAE BARELI	DIH	83686	KAMALPUR BARAILA	145330	KAMALPUR BARAILA	1174	1524	518,160.00	362,712.00	155,448.00
34470	RAE BARELI	DIH	83686	KAMALPUR BARAILA	145333	KHARIKA	112	145	49,300.00	34,510.00	14,790.00
34471	RAE BARELI	DIH	83688	MADHUKARPUR	145369	MADHUKARPUR	1166	1514	514,760.00	360,332.00	154,428.00
34472	RAE BARELI	DIH	83688	MADHUKARPUR	145368	MAHESHPUR	760	987	335,580.00	234,906.00	100,674.00
34473	RAE BARELI	DIH	83691	NARAYANPUR1	145335	BARAMJITPUR	84	109	37,060.00	25,942.00	11,118.00
34474	RAE BARELI	DIH	83691	NARAYANPUR1	145342	BIKAPUR	502	652	221,680.00	155,176.00	66,504.00
34475	RAE BARELI	DIH	83691	NARAYANPUR1	145336	LODIPUR	86	112	38,080.00	26,656.00	11,424.00
34476	RAE BARELI	DIH	83691	NARAYANPUR1	145341	NARAYANPUR	593	770	261,800.00	183,260.00	78,540.00
34477	RAE BARELI	DIH	271804	PRADHANPUR	145332	PRADHANPUR	937	1217	413,780.00	289,646.00	124,134.00
34478	RAE BARELI	DIH	271804	PRADHANPUR	145334	PURE SHIV BUX	236	306	104,040.00	72,828.00	31,212.00
34479	RAE BARELI	DIH	83696	PUKH NAIN	145360	DHAN KESARA	569	739	251,260.00	175,882.00	75,378.00
34480	RAE BARELI	DIH	83696	PUKH NAIN	145361	GANGAPUR KAMWAN	971	1261	428,740.00	300,118.00	128,622.00
34481	RAE BARELI	DIH	83696	PUKH NAIN	145347	PURAB NAIN	1291	1676	569,840.00	398,888.00	170,952.00
34482	RAE BARELI	DIH	271806	RAWARI SAIDPUR	145299	RAWARI SAIDPUR	1341	1741	591,940.00	414,358.00	177,582.00

SNo.	District Name	Block Name	LGD Gram Panchayat	Gram Panchayat Name	LGD Village Code	Village Name	TOT_P_2011	Projected Population 2023	Total fund	SBM fund (70 %)	CFC (30%)
1	2	3	4	5	6	7	8	9	10	11	12
34483	RAE BARELI	DIH	83701	SIRSI	145329	HAMIRI PATTI	242	314	106,760.00	74,732.00	32,028.00
34484	RAE BARELI	DIH	83701	SIRSI	145328	SIRSI	1395	1811	615,740.00	431,018.00	184,722.00
34485	RAE BARELI	DIH	83702	SURAYYA MUVAKKIL	145353	SURAYYA MUVAKKIL	1029	1336	454,240.00	317,968.00	136,272.00
34486	RAE BARELI	DIH	83705	THAURI	145309	PURE BANSI	667	866	294,440.00	206,108.00	88,332.00
34487	RAE BARELI	DIH	83705	THAURI	145307	THAURI	1225	1591	540,940.00	378,658.00	162,282.00
34488	RAE BARELI	HARCHANDPUR	83708	ANGURI1	144244	ANGURI	1359	1765	600,100.00	420,070.00	180,030.00
34489	RAE BARELI	HARCHANDPUR	83708	ANGURI1	144245	HARNI	759	985	334,900.00	234,430.00	100,470.00
34490	RAE BARELI	HARCHANDPUR	83711	BARGADHA	144232	AMBAHAR	192	249	84,660.00	59,262.00	25,398.00
34491	RAE BARELI	HARCHANDPUR	83711	BARGADHA	144233	BARGADHA	847	1100	374,000.00	261,800.00	112,200.00
34492	RAE BARELI	HARCHANDPUR	83712	CHAK SUNDA	144237	ANTARI	2	3	1,020.00	714.00	306.00
34493	RAE BARELI	HARCHANDPUR	83712	CHAK SUNDA	144239	CHAK SUNDA	1223	1588	539,920.00	377,944.00	161,976.00
34494	RAE BARELI	HARCHANDPUR	83712	CHAK SUNDA	144236	SIRSA	829	1076	365,840.00	256,088.00	109,752.00
34495	RAE BARELI	HARCHANDPUR	268905	CHAUNIYA	144253	CHAUHANIYA	1256	1631	554,540.00	388,178.00	166,362.00
34496	RAE BARELI	HARCHANDPUR	274257	CHHATIYA	144220	CHHATAIYA	1287	1671	568,140.00	397,698.00	170,442.00
34497	RAE BARELI	HARCHANDPUR	271852	CHHIVLA MAU	144267	CHHIVLA MAU	1185	1539	523,260.00	366,282.00	156,978.00
34498	RAE BARELI	HARCHANDPUR	83714	DAUDPUR	144268	CHAK SHEKHOOPUR	14	18	6,120.00	4,284.00	1,836.00
34499	RAE BARELI	HARCHANDPUR	83714	DAUDPUR	144265	DAUDPUR	1175	1526	518,840.00	363,188.00	155,652.00
34500	RAE BARELI	HARCHANDPUR	83716	FARIDPUR	144247	FARIDPUR	993	1289	438,260.00	306,782.00	131,478.00
34501	RAE BARELI	HARCHANDPUR	83716	FARIDPUR	144246	KANKHARA	808	1049	356,660.00	249,662.00	106,998.00
34502	RAE BARELI	HARCHANDPUR	83716	FARIDPUR	144248	MAWAEYA	553	718	244,120.00	170,884.00	73,236.00
34503	RAE BARELI	HARCHANDPUR	83720	HASANAPUR	144243	BALDUPUR	607	788	267,920.00	187,544.00	80,376.00
34504	RAE BARELI	HARCHANDPUR	83720	HASANAPUR	144241	GHUNSARI	321	417	141,780.00	99,246.00	42,534.00
34505	RAE BARELI	HARCHANDPUR	83720	HASANAPUR	144242	HASANAPUR	674	875	297,500.00	208,250.00	89,250.00
34506	RAE BARELI	HARCHANDPUR	271815	HILALGANJ	144234	HILALGANJ	1114	1446	491,640.00	344,148.00	147,492.00
34507	RAE BARELI	HARCHANDPUR	271854	ITKUTI	144228	LAKHANAPUR	564	732	248,880.00	174,216.00	74,664.00
34508	RAE BARELI	HARCHANDPUR	271854	ITKUTI	144226	MOHAMMADPUR DIGHAURA	1020	1324	450,160.00	315,112.00	135,048.00
34509	RAE BARELI	HARCHANDPUR	83728	LALOOUPUR KHAS	144261	DHONDHARI	680	883	300,220.00	210,154.00	90,066.00
34510	RAE BARELI	HARCHANDPUR	83728	LALOOUPUR KHAS	144262	LALOOUPUR KHAS	1126	1462	497,080.00	347,956.00	149,124.00
34511	RAE BARELI	HARCHANDPUR	83730	MADAN TUSI	144195	MADAN TUSI	995	1292	439,280.00	307,496.00	131,784.00
34512	RAE BARELI	HARCHANDPUR	83730	MADAN TUSI	144193	PASI TUSI	645	837	284,580.00	199,206.00	85,374.00
34513	RAE BARELI	HARCHANDPUR	271857	MAJHGAWAN HARDOI	144209	MAJHIGAVAN HARDOI	1259	1635	555,900.00	389,130.00	166,770.00
34514	RAE BARELI	HARCHANDPUR	83732	MAJHIGAVAN KARAN	144255	ALIPUR KHALSA	570	740	251,600.00	176,120.00	75,480.00
34515	RAE BARELI	HARCHANDPUR	83732	MAJHIGAVAN KARAN	144257	MAJHIGAVAN KARAN	1098	1426	484,840.00	339,388.00	145,452.00
34516	RAE BARELI	HARCHANDPUR	83732	MAJHIGAVAN KARAN	144256	USMANPUR	421	547	185,980.00	130,186.00	55,794.00
34517	RAE BARELI	HARCHANDPUR	271859	MOHAMMAD PUR DIGHAURA	144227	MOHAMMAD PUR DIGHAURA	568	737	250,580.00	175,406.00	75,174.00
34518	RAE BARELI	HARCHANDPUR	83733	MUBARAKPUR	144263	MUBARAKPUR	1326	1722	585,480.00	409,836.00	175,644.00
34519	RAE BARELI	HARCHANDPUR	271860	PAHARPUR KASO	144214	PAHARPUR KASHO	1136	1475	501,500.00	351,050.00	150,450.00
34520	RAE BARELI	HARCHANDPUR	83742	RUKNAPUR	144229	RUKNAPUR	1139	1479	502,860.00	352,002.00	150,858.00
34521	RAE BARELI	HARCHANDPUR	83747	SHOBHAPUR	144207	SHOBHAPUR	1281	1663	565,420.00	395,794.00	169,626.00
34522	RAE BARELI	HARCHANDPUR	268896	TERI MANIYA TEEKAR	144218	TERI MANIYA TEEKAR	1406	1826	620,840.00	434,588.00	186,252.00
34523	RAE BARELI	JAGATPUR	271797	BAIRIHAT	145115	BAIRIHAT	884	1148	390,320.00	273,224.00	117,096.00
34524	RAE BARELI	JAGATPUR	271797	BAIRIHAT	145114	GOBARDHANPUR	130	169	57,460.00	40,222.00	17,238.00

SNo.	District Name	Block Name	LGD Gram Panchayat	Gram Panchayat Name	LGD Village Code	Village Name	TOT_P_2011	Projected Population 2023	Total fund	SBM fund (70 %)	CFC (30%)
1	2	3	4	5	6	7	8	9	10	11	12
34525	RAE BARELI	JAGATPUR	83753	BENI KAMA	145110	BENI KAMA	1243	1614	548,760.00	384,132.00	164,628.00
34526	RAE BARELI	JAGATPUR	83753	BENI KAMA	145109	BENI KOPA	501	651	221,340.00	154,938.00	66,402.00
34527	RAE BARELI	JAGATPUR	83754	BHIKH	145125	BHIKH	2546	3306	1,124,040.00	786,828.00	337,212.00
34528	RAE BARELI	JAGATPUR	271798	CHHICHHE MAU	145094	CHHICHHE MAU	1024	1330	452,200.00	316,540.00	135,660.00
34529	RAE BARELI	JAGATPUR	83756	DAULATPUR	145138	BICHHIYA WADI	951	1235	419,900.00	293,930.00	125,970.00
34530	RAE BARELI	JAGATPUR	83756	DAULATPUR	145134	DAULATPUR	1196	1553	528,020.00	369,614.00	158,406.00
34531	RAE BARELI	JAGATPUR	83757	DHARAMDASPUR	145102	CHANDAULI	516	670	227,800.00	159,460.00	68,340.00
34532	RAE BARELI	JAGATPUR	83757	DHARAMDASPUR	145111	DHARAMDASPUR	828	1075	365,500.00	255,850.00	109,650.00
34533	RAE BARELI	JAGATPUR	83757	DHARAMDASPUR	145123	JOGPATTI DAMODAR	468	608	206,720.00	144,704.00	62,016.00
34534	RAE BARELI	JAGATPUR	83757	DHARAMDASPUR	145122	JOGPATTI KESHAV	217	282	95,880.00	67,116.00	28,764.00
34535	RAE BARELI	JAGATPUR	271799	HATHKUI	145097	HATHKUI	1120	1454	494,360.00	346,052.00	148,308.00
34536	RAE BARELI	JAGATPUR	271800	JAMORI	145129	JAMODI	1388	1802	612,680.00	428,876.00	183,804.00
34537	RAE BARELI	JAGATPUR	271801	KEWALPUR BARETHA	145087	KEWALPUR BARETHA	1024	1330	452,200.00	316,540.00	135,660.00
34538	RAE BARELI	JAGATPUR	83768	MAKHADUMPUR URF MUNIMABAD	145099	MAKHADUMPUR URF MUNIMABAD	1089	1414	480,760.00	336,532.00	144,228.00
34539	RAE BARELI	JAGATPUR	271802	NABAB GANJ	145120	NABAB GANJ	1271	1650	561,000.00	392,700.00	168,300.00
34540	RAE BARELI	JAGATPUR	274269	NASIRAN PUR	145084	PUREY NASIRAN	804	1044	354,960.00	248,472.00	106,488.00
34541	RAE BARELI	JAGATPUR	274269	NASIRAN PUR	145085	PUREY SAID RAJU	263	341	115,940.00	81,158.00	34,782.00
34542	RAE BARELI	JAGATPUR	274269	NASIRAN PUR	145083	SAID ALIPUR	175	227	77,180.00	54,026.00	23,154.00
34543	RAE BARELI	JAGATPUR	83773	ROJHAIA GOKULPUR	145119	PUREY JHAM SINGH	672	873	296,820.00	207,774.00	89,046.00
34544	RAE BARELI	JAGATPUR	83773	ROJHAIA GOKULPUR	145117	ROJHAIA BHIKHAM SHAH	711	923	313,820.00	219,674.00	94,146.00
34545	RAE BARELI	JAGATPUR	83773	ROJHAIA GOKULPUR	145118	ROJHAIA GOKULPUR	1161	1507	512,380.00	358,666.00	153,714.00
34546	RAE BARELI	JAGATPUR	83774	SANHOO KUWAN	145124	JOG MAGDIPUR	812	1054	358,360.00	250,852.00	107,508.00
34547	RAE BARELI	JAGATPUR	83774	SANHOO KUWAN	145121	SANHOO KUWAN	753	978	332,520.00	232,764.00	99,756.00
34548	RAE BARELI	JAGATPUR	271946	SHANKARPUR	145131	SHITALPUR URF SHANKARPUR	1167	1515	515,100.00	360,570.00	154,530.00
34549	RAE BARELI	JAGATPUR	83776	SIDDHAUR	145127	KORIA	847	1100	374,000.00	261,800.00	112,200.00
34550	RAE BARELI	JAGATPUR	83776	SIDDHAUR	145130	SIDDHAUR	1203	1562	531,080.00	371,756.00	159,324.00
34551	RAE BARELI	JAGATPUR	83780	TEWARIPUR	145092	SIKANDARPUR	494	641	217,940.00	152,558.00	65,382.00
34552	RAE BARELI	JAGATPUR	83780	TEWARIPUR	145091	TEWARIPUR	1143	1484	504,560.00	353,192.00	151,368.00
34553	RAE BARELI	JAGATPUR	83781	TIKATHA MUSALLEPUR	145088	BHANWA MAU	524	680	231,200.00	161,840.00	69,360.00
34554	RAE BARELI	JAGATPUR	83781	TIKATHA MUSALLEPUR	145090	JALALPUR BEHI	595	773	262,820.00	183,974.00	78,846.00
34555	RAE BARELI	JAGATPUR	83781	TIKATHA MUSALLEPUR	145089	MAME MAU	305	396	134,640.00	94,248.00	40,392.00
34556	RAE BARELI	JAGATPUR	83781	TIKATHA MUSALLEPUR	145103	TIKATHA MUSALLEPUR	645	837	284,580.00	199,206.00	85,374.00
34557	RAE BARELI	JAGATPUR	83782	UMARI	145128	UMARI	1391	1806	614,040.00	429,828.00	184,212.00
34558	RAE BARELI	KHIRON	83785	AJITPUR	144623	AJITPUR	1264	1641	557,940.00	390,558.00	167,382.00
34559	RAE BARELI	KHIRON	83786	AKHAUPUR	144581	AKHAUPUR	1338	1737	590,580.00	413,406.00	177,174.00
34560	RAE BARELI	KHIRON	83786	AKHAUPUR	144582	DAHIRAPUR	386	501	170,340.00	119,238.00	51,102.00
34561	RAE BARELI	KHIRON	83791	BANAI MAU	144622	BANAI MAU	856	1111	377,740.00	264,418.00	113,322.00
34562	RAE BARELI	KHIRON	83791	BANAI MAU	144578	SEHARA MAU	840	1091	370,940.00	259,658.00	111,282.00
34563	RAE BARELI	KHIRON	83793	BARAULA	144562	BARAULA	1305	1694	575,960.00	403,172.00	172,788.00
34564	RAE BARELI	KHIRON	83793	BARAULA	144566	RAMPUR MAJRA	447	580	197,200.00	138,040.00	59,160.00
34565	RAE BARELI	KHIRON	83799	CHAK GAJRAJ	144599	BASWAN KHERA	725	941	319,940.00	223,958.00	95,982.00
34566	RAE BARELI	KHIRON	83799	CHAK GAJRAJ	144600	CHAK GAJRAJ	429	557	189,380.00	132,566.00	56,814.00

SNo.	District Name	Block Name	LGD Gram Panchayat	Gram Panchayat Name	LGD Village Code	Village Name	TOT_P_2011	Projected Population 2023	Total fund	SBM fund (70 %)	CFC (30%)
1	2	3	4	5	6	7	8	9	10	11	12
34567	RAE BARELI	KHIRON	83799	CHAK GAJRAJ	144601	CHAKPHER SHAH	491	638	216,920.00	151,844.00	65,076.00
34568	RAE BARELI	KHIRON	83800	CHANDE MAU	144568	BASIGAWAN	725	941	319,940.00	223,958.00	95,982.00
34569	RAE BARELI	KHIRON	83800	CHANDE MAU	144570	CHANDE MAU	1135	1474	501,160.00	350,812.00	150,348.00
34570	RAE BARELI	KHIRON	269104	CHANDULI	144540	CHANDAULI	1286	1670	567,800.00	397,460.00	170,340.00
34571	RAE BARELI	KHIRON	83801	DEO GAON	144591	DEO GAON	1233	1601	544,340.00	381,038.00	163,302.00
34572	RAE BARELI	KHIRON	83801	DEO GAON	144592	KETANPUR	345	448	152,320.00	106,624.00	45,696.00
34573	RAE BARELI	KHIRON	83804	DONDEPUR	144544	DONDEPUR	1551	2014	684,760.00	479,332.00	205,428.00
34574	RAE BARELI	KHIRON	83804	DONDEPUR	144543	TARWA BARWA	598	776	263,840.00	184,688.00	79,152.00
34575	RAE BARELI	KHIRON	269133	GONAMAU	144541	GONA MAU	1247	1619	550,460.00	385,322.00	165,138.00
34576	RAE BARELI	KHIRON	83808	HARIPUR NIHASTHA	144616	HARIPUR NIHASTHA	722	937	318,580.00	223,006.00	95,574.00
34577	RAE BARELI	KHIRON	83809	JAGATPUR RAMGARI	144620	CHIKHARI	555	721	245,140.00	171,598.00	73,542.00
34578	RAE BARELI	KHIRON	83809	JAGATPUR RAMGARI	144619	JAGATPUR RAMGARI	1168	1517	515,780.00	361,046.00	154,734.00
34579	RAE BARELI	KHIRON	83812	KALUPUR	144593	KALUPUR	470	610	207,400.00	145,180.00	62,220.00
34580	RAE BARELI	KHIRON	83812	KALUPUR	144590	MAJHIGAWAN	782	1015	345,100.00	241,570.00	103,530.00
34581	RAE BARELI	KHIRON	83812	KALUPUR	144594	MISHRA KHERA	354	460	156,400.00	109,480.00	46,920.00
34582	RAE BARELI	KHIRON	269140	KAMALPUR	144580	KAMALPUR	1118	1452	493,680.00	345,576.00	148,104.00
34583	RAE BARELI	KHIRON	83813	KANHA MAU	144613	KANHA MAU	886	1150	391,000.00	273,700.00	117,300.00
34584	RAE BARELI	KHIRON	83813	KANHA MAU	144610	SIDHAUR SEMARI	1169	1518	516,120.00	361,284.00	154,836.00
34585	RAE BARELI	KHIRON	269143	KHAJUWA	144554	KHAJUHA	1260	1636	556,240.00	389,368.00	166,872.00
34586	RAE BARELI	KHIRON	83818	KURSANDI	144555	KURSANDI	1166	1514	514,760.00	360,332.00	154,428.00
34587	RAE BARELI	KHIRON	83818	KURSANDI	144552	SADULLAPUR	796	1034	351,560.00	246,092.00	105,468.00
34588	RAE BARELI	KHIRON	83820	LODIPUR	144550	LODIPUR	834	1083	368,220.00	257,754.00	110,466.00
34589	RAE BARELI	KHIRON	83820	LODIPUR	144551	MOHANPUR	425	552	187,680.00	131,376.00	56,304.00
34590	RAE BARELI	KHIRON	83820	LODIPUR	144547	NANDEHARI	705	915	311,100.00	217,770.00	93,330.00
34591	RAE BARELI	KHIRON	269158	MADNAPUR	144560	MADANAPUR	1031	1339	455,260.00	318,682.00	136,578.00
34592	RAE BARELI	KHIRON	83821	MANPUR	144604	DAVELI	517	671	228,140.00	159,698.00	68,442.00
34593	RAE BARELI	KHIRON	83821	MANPUR	144605	MANPUR	1188	1543	524,620.00	367,234.00	157,386.00
34594	RAE BARELI	KHIRON	83823	MERA MAU	144571	MERA MAU	1057	1372	466,480.00	326,536.00	139,944.00
34595	RAE BARELI	KHIRON	83823	MERA MAU	144569	NAU GAWN	450	584	198,560.00	138,992.00	59,568.00
34596	RAE BARELI	KHIRON	83825	MIRJAPUR	144589	KISHUN KHERA	1205	1565	532,100.00	372,470.00	159,630.00
34597	RAE BARELI	KHIRON	83825	MIRJAPUR	144586	MIRJAPUR	648	841	285,940.00	200,158.00	85,782.00
34598	RAE BARELI	KHIRON	83825	MIRJAPUR	144587	SARAI MAHMOOD	460	597	202,980.00	142,086.00	60,894.00
34599	RAE BARELI	KHIRON	83808	HARIPUR NIHASTHA	144615	SHYAMPUR	593	770	261,800.00	183,260.00	78,540.00
34600	RAE BARELI	KHIRON	83828	RAI PUR	144628	BARI	779	1011	343,740.00	240,618.00	103,122.00
34601	RAE BARELI	KHIRON	83828	RAI PUR	144624	RAI PUR	1283	1666	566,440.00	396,508.00	169,932.00
34602	RAE BARELI	KHIRON	83784	AiNdh	144537	DANDANPUR	537	697	236,980.00	165,886.00	71,094.00
34603	RAE BARELI	KHIRON	83835	SHIV PURI	144538	SHIV PURI	1359	1765	600,100.00	420,070.00	180,030.00
34604	RAE BARELI	KHIRON	83836	SURAJPUR GUMAN KHERA	144595	KHANDEPUR	647	840	285,600.00	199,920.00	85,680.00
34605	RAE BARELI	KHIRON	83836	SURAJPUR GUMAN KHERA	144597	SURAJPUR GUMAN KHERA	1206	1566	532,440.00	372,708.00	159,732.00
34606	RAE BARELI	KHIRON	269175	TIKWAMAU	144584	TIKWA MAU	1065	1383	470,220.00	329,154.00	141,066.00
34607	RAE BARELI	LALGANJ	83840	BAHRAMPUR	144852	BAHRAMPUR	1210	1571	534,140.00	373,898.00	160,242.00
34608	RAE BARELI	LALGANJ	83840	BAHRAMPUR	144854	GOLHA MAU	360	467	158,780.00	111,146.00	47,634.00

SNo.	District Name	Block Name	LGD Gram Panchayat	Gram Panchayat Name	LGD Village Code	Village Name	TOT_P_2011	Projected Population 2023	Total fund	SBM fund (70 %)	CFC (30%)
1	2	3	4	5	6	7	8	9	10	11	12
34609	RAE BARELI	LALGANJ	83840	BAHRAMPUR	144853	GUNAGAR KHERA	169	219	74,460.00	52,122.00	22,338.00
34610	RAE BARELI	LALGANJ	83846	BISHUN KHERA	144842	BISHUN KHERA	1166	1514	514,760.00	360,332.00	154,428.00
34611	RAE BARELI	LALGANJ	269068	CHANDA	144824	CHANDA	1246	1618	550,120.00	385,084.00	165,036.00
34612	RAE BARELI	LALGANJ	83851	DHANNIPUR	144811	DHANNIPUR	1053	1367	464,780.00	325,346.00	139,434.00
34613	RAE BARELI	LALGANJ	83853	GEGASO MU.	144866	GEGASO AHT.	1	1	340.00	238.00	102.00
34614	RAE BARELI	LALGANJ	83858	JAMUWANWA	144834	JAMUWANWA	1060	1376	467,840.00	327,488.00	140,352.00
34615	RAE BARELI	LALGANJ	83858	JAMUWANWA	144876	KANH MAU	567	736	250,240.00	175,168.00	75,072.00
34616	RAE BARELI	LALGANJ	83858	JAMUWANWA	144877	SHAISTABAD URF BHURKUSHPUR	1072	1392	473,280.00	331,296.00	141,984.00
34617	RAE BARELI	LALGANJ	83867	MAIDE MAU	144847	MAIDE MAU	1027	1333	453,220.00	317,254.00	135,966.00
34618	RAE BARELI	LALGANJ	83867	MAIDE MAU	144848	NARENDRAPUR	326	423	143,820.00	100,674.00	43,146.00
34619	RAE BARELI	LALGANJ	269096	MALPURA	144812	DAYALPUR	728	945	321,300.00	224,910.00	96,390.00
34620	RAE BARELI	LALGANJ	269096	MALPURA	144823	MALPURA	867	1126	382,840.00	267,988.00	114,852.00
34621	RAE BARELI	LALGANJ	83868	MATEHANA	144799	KHANPUR KHAPURA	394	512	174,080.00	121,856.00	52,224.00
34622	RAE BARELI	LALGANJ	83868	MATEHANA	144796	MATEHANA	1138	1478	502,520.00	351,764.00	150,756.00
34623	RAE BARELI	LALGANJ	83869	MIRZAPUR URF TOADHAKPUR	144828	MIRZAPUR URF TOADHAKPUR	833	1082	367,880.00	257,516.00	110,364.00
34624	RAE BARELI	LALGANJ	83869	MIRZAPUR URF TOADHAKPUR	144831	TRIVEDI PUR	800	1039	353,260.00	247,282.00	105,978.00
34625	RAE BARELI	LALGANJ	269092	MUBARAKPUR	144814	MUBARAKPUR	1217	1580	537,200.00	376,040.00	161,160.00
34626	RAE BARELI	LALGANJ	83872	NARSINGHPUR	144820	DOSTPUR	295	383	130,220.00	91,154.00	39,066.00
34627	RAE BARELI	LALGANJ	83872	NARSINGHPUR	144819	NARSINGHPUR	655	850	289,000.00	202,300.00	86,700.00
34628	RAE BARELI	LALGANJ	83872	NARSINGHPUR	144821	PURE BHAWANI	260	338	114,920.00	80,444.00	34,476.00
34629	RAE BARELI	LALGANJ	83876	REWARI PASIYA KHERA	144807	CHAMPATPUR	685	889	302,260.00	211,582.00	90,678.00
34630	RAE BARELI	LALGANJ	83876	REWARI PASIYA KHERA	144801	REWARI PASIYA KHERA	1202	1561	530,740.00	371,518.00	159,222.00
34631	RAE BARELI	LALGANJ	83876	REWARI PASIYA KHERA	144806	SARAI KURMI	843	1095	372,300.00	260,610.00	111,690.00
34632	RAE BARELI	LALGANJ	83877	SAIMBASIZ	144798	FATTE SARAI	295	383	130,220.00	91,154.00	39,066.00
34633	RAE BARELI	LALGANJ	83877	SAIMBASIZ	144797	SAIMBASI	1225	1591	540,940.00	378,658.00	162,282.00
34634	RAE BARELI	LALGANJ	269088	SHAHPUR	144805	PRATAPPUR	417	541	183,940.00	128,758.00	55,182.00
34635	RAE BARELI	LALGANJ	269088	SHAHPUR	144803	SHAHPUR	689	895	304,300.00	213,010.00	91,290.00
34636	RAE BARELI	LALGANJ	83883	UDWA MAU	144841	ANAPUR	896	1163	395,420.00	276,794.00	118,626.00
34637	RAE BARELI	LALGANJ	83883	UDWA MAU	144845	SANDI	228	296	100,640.00	70,448.00	30,192.00
34638	RAE BARELI	LALGANJ	83883	UDWA MAU	144855	UDWA MAU	1093	1419	482,460.00	337,722.00	144,738.00
34639	RAE BARELI	MAHRAJGANJ	83888	ASNI	143937	ASNI	1279	1661	564,740.00	395,318.00	169,422.00
34640	RAE BARELI	MAHRAJGANJ	83889	ATARA	143940	ATARA	1279	1661	564,740.00	395,318.00	169,422.00
34641	RAE BARELI	MAHRAJGANJ	272940	BARI GOHANNA	143973	BARI GOHANNA	1334	1732	588,880.00	412,216.00	176,664.00
34642	RAE BARELI	MAHRAJGANJ	272940	BARI GOHANNA	143974	GANGAPUR	288	374	127,160.00	89,012.00	38,148.00
34643	RAE BARELI	MAHRAJGANJ	272940	BARI GOHANNA	143975	KADARIYA	506	657	223,380.00	156,366.00	67,014.00
34644	RAE BARELI	MAHRAJGANJ	269215	BHATSARA	143920	BHATSARA	1220	1584	538,560.00	376,992.00	161,568.00
34645	RAE BARELI	MAHRAJGANJ	83895	GHURAUNA	143932	GHURAUNA	1029	1336	454,240.00	317,968.00	136,272.00
34646	RAE BARELI	MAHRAJGANJ	83895	GHURAUNA	143931	RAMGAON	978	1270	431,800.00	302,260.00	129,540.00
34647	RAE BARELI	MAHRAJGANJ	83899	HILHA	143971	BHAIYAPUR	323	419	142,460.00	99,722.00	42,738.00
34648	RAE BARELI	MAHRAJGANJ	83899	HILHA	143969	HILHA	835	1084	368,560.00	257,992.00	110,568.00
34649	RAE BARELI	MAHRAJGANJ	269220	INDAURA	143947	BENIPUR	120	156	53,040.00	37,128.00	15,912.00
34650	RAE BARELI	MAHRAJGANJ	269220	INDAURA	143946	INDAURA	914	1187	403,580.00	282,506.00	121,074.00

SNo.	District Name	Block Name	LGD Gram Panchayat	Gram Panchayat Name	LGD Village Code	Village Name	TOT_P_2011	Projected Population 2023	Total fund	SBM fund (70 %)	CFC (30%)
1	2	3	4	5	6	7	8	9	10	11	12
34651	RAE BARELI	MAHRAJGANJ	269227	JAMOLIYA	143970	JAMOLIYA	1383	1796	610,640.00	427,448.00	183,192.00
34652	RAE BARELI	MAHRAJGANJ	273942	JAMURWA	143952	BASKATA	515	669	227,460.00	159,222.00	68,238.00
34653	RAE BARELI	MAHRAJGANJ	273942	JAMURWA	143951	JAMURWA	904	1174	399,160.00	279,412.00	119,748.00
34654	RAE BARELI	MAHRAJGANJ	83905	KAKKERPUR URF BHATIJEPUR	143925	BARWALIYA	476	618	210,120.00	147,084.00	63,036.00
34655	RAE BARELI	MAHRAJGANJ	83905	KAKKERPUR URF BHATIJEPUR	143926	BELWA	630	818	278,120.00	194,684.00	83,436.00
34656	RAE BARELI	MAHRAJGANJ	83905	KAKKERPUR URF BHATIJEPUR	143924	KAKKERPUR URF BHATIJEPUR	751	975	331,500.00	232,050.00	99,450.00
34657	RAE BARELI	MAHRAJGANJ	269236	NARAYANPUR	143933	JUNIHA	441	573	194,820.00	136,374.00	58,446.00
34658	RAE BARELI	MAHRAJGANJ	269236	NARAYANPUR	143934	NARAYANPUR	684	888	301,920.00	211,344.00	90,576.00
34659	RAE BARELI	MAHRAJGANJ	83917	OTHI	143960	ODHI	1098	1426	484,840.00	339,388.00	145,452.00
34660	RAE BARELI	MAHRAJGANJ	83917	OTHI	143959	TOOK	929	1206	410,040.00	287,028.00	123,012.00
34661	RAE BARELI	MAHRAJGANJ	272072	PAKHANPUR	143948	PARWANPUR	1044	1356	461,040.00	322,728.00	138,312.00
34662	RAE BARELI	MAHRAJGANJ	269260	PURE ACHALI	143927	KANSPUR	515	669	227,460.00	159,222.00	68,238.00
34663	RAE BARELI	MAHRAJGANJ	269260	PURE ACHALI	143978	PURE ACHALI	689	895	304,300.00	213,010.00	91,290.00
34664	RAE BARELI	MAHRAJGANJ	272057	SIRSA	143976	SERSA	1000	1298	441,320.00	308,924.00	132,396.00
34665	RAE BARELI	MAHRAJGANJ	272057	SIRSA	143977	UTEHIBAD FAROSA	132	171	58,140.00	40,698.00	17,442.00
34666	RAE BARELI	MAHRAJGANJ	83925	SULTANPUR	143943	BALAI MAU	376	488	165,920.00	116,144.00	49,776.00
34667	RAE BARELI	MAHRAJGANJ	83925	SULTANPUR	143944	CHILAULI	519	674	229,160.00	160,412.00	68,748.00
34668	RAE BARELI	MAHRAJGANJ	83925	SULTANPUR	143941	HAJIPUR	507	658	223,720.00	156,604.00	67,116.00
34669	RAE BARELI	MAHRAJGANJ	83925	SULTANPUR	143942	SULTANPUR	575	747	253,980.00	177,786.00	76,194.00
34670	RAE BARELI	MAHRAJGANJ	83926	TAJUDDINPUR	143986	ANDUPUR	901	1170	397,800.00	278,460.00	119,340.00
34671	RAE BARELI	MAHRAJGANJ	83926	TAJUDDINPUR	143985	TAJUDDINPUR	1090	1415	481,100.00	336,770.00	144,330.00
34672	RAE BARELI	RAHI	268236	BALEPUR	144535	BALEPUR	1266	1644	558,960.00	391,272.00	167,688.00
34673	RAE BARELI	RAHI	268157	BHAKHER WARA	144508	BHAKHWARA	876	1137	386,580.00	270,606.00	115,974.00
34674	RAE BARELI	RAHI	268157	BHAKHER WARA	144512	CHAK BHADOKHAR	115	149	50,660.00	35,462.00	15,198.00
34675	RAE BARELI	RAHI	268157	BHAKHER WARA	144506	EKSANA	847	1100	374,000.00	261,800.00	112,200.00
34676	RAE BARELI	RAHI	268254	BHOYE MAU	144468	BHOYE MAU	1318	1711	581,740.00	407,218.00	174,522.00
34677	RAE BARELI	RAHI	83942	CHAK LODIPUR	144450	ALAUDDENPUR	274	356	121,040.00	84,728.00	36,312.00
34678	RAE BARELI	RAHI	83942	CHAK LODIPUR	144448	CHAK LODIPUR	449	583	198,220.00	138,754.00	59,466.00
34679	RAE BARELI	RAHI	83942	CHAK LODIPUR	144446	MANPUR SAHARWA	394	512	174,080.00	121,856.00	52,224.00
34680	RAE BARELI	RAHI	83942	CHAK LODIPUR	144449	TAMBERPUR	407	528	179,520.00	125,664.00	53,856.00
34681	RAE BARELI	RAHI	83943	CHAK RAR	144520	CHAK RAR	1005	1305	443,700.00	310,590.00	133,110.00
34682	RAE BARELI	RAHI	83943	CHAK RAR	144519	NATHUWAPUR	907	1178	400,520.00	280,364.00	120,156.00
34683	RAE BARELI	RAHI	83945	DOHRI	144439	DOHRI	731	949	322,660.00	225,862.00	96,798.00
34684	RAE BARELI	RAHI	83945	DOHRI	144438	RAMPUR BAGHAIL	670	870	295,800.00	207,060.00	88,740.00
34685	RAE BARELI	RAHI	83946	EKAUNA	144499	CHAK MANSAHARI	205	266	90,440.00	63,308.00	27,132.00
34686	RAE BARELI	RAHI	83946	EKAUNA	144496	CHAK VALLIHAR	566	735	249,900.00	174,930.00	74,970.00
34687	RAE BARELI	RAHI	83946	EKAUNA	144497	IKAUNA	1101	1430	486,200.00	340,340.00	145,860.00
34688	RAE BARELI	RAHI	268206	FAKHARUL HASSAN KHERA	144479	FAKHARUL HASAN KHERA	731	949	322,660.00	225,862.00	96,798.00
34689	RAE BARELI	RAHI	268206	FAKHARUL HASSAN KHERA	144480	MACHHECHHAR	519	674	229,160.00	160,412.00	68,748.00
34690	RAE BARELI	RAHI	83949	GOVINDPUR1	144441	GOVINDPUR	864	1122	381,480.00	267,036.00	114,444.00
34691	RAE BARELI	RAHI	83949	GOVINDPUR1	144440	PURE SIDDHA	528	686	233,240.00	163,268.00	69,972.00
34692	RAE BARELI	RAHI	83950	IBRAHIMPUR	144464	BIBIPUR MUTFARRIKAT	949	1232	418,880.00	293,216.00	125,664.00

SNo.	District Name	Block Name	LGD Gram Panchayat	Gram Panchayat Name	LGD Village Code	Village Name	TOT_P_2011	Projected Population 2023	Total fund	SBM fund (70 %)	CFC (30%)
1	2	3	4	5	6	7	8	9	10	11	12
34693	RAE BARELI	RAHI	83950	IBRAHIMPUR	144462	IBRAHIMPUR	952	1236	420,240.00	294,168.00	126,072.00
34694	RAE BARELI	RAHI	83950	IBRAHIMPUR	144463	KOLWA KHURD	923	1198	407,320.00	285,124.00	122,196.00
34695	RAE BARELI	RAHI	268182	JAMALPUR NANKARI	144498	JAMALPUR NANKARI	1203	1562	531,080.00	371,756.00	159,324.00
34696	RAE BARELI	RAHI	268218	JARAULLA	144515	JARAULLA	1311	1702	578,680.00	405,076.00	173,604.00
34697	RAE BARELI	RAHI	83955	KALANDERPUR	144447	BANI	672	873	296,820.00	207,774.00	89,046.00
34698	RAE BARELI	RAHI	83955	KALANDERPUR	144444	KALANDERPUR	712	924	314,160.00	219,912.00	94,248.00
34699	RAE BARELI	RAHI	83955	KALANDERPUR	144443	PAINTE MAU	617	801	272,340.00	190,638.00	81,702.00
34700	RAE BARELI	RAHI	268143	KASETHI	144431	KASEHTI	1400	1818	618,120.00	432,684.00	185,436.00
34701	RAE BARELI	RAHI	83960	KORCHANDA MAU	144507	KORCHANDA MAU	1022	1327	451,180.00	315,826.00	135,354.00
34702	RAE BARELI	RAHI	268211	MONAI	144518	MONAI	1014	1317	447,780.00	313,446.00	134,334.00
34703	RAE BARELI	RAHI	268247	PARAURA	144503	PARAURA	1060	1376	467,840.00	327,488.00	140,352.00
34704	RAE BARELI	RAHI	83966	PREM RAJPUR	144436	CHAK PACHKHARA	628	815	277,100.00	193,970.00	83,130.00
34705	RAE BARELI	RAHI	83966	PREM RAJPUR	144437	KASIMPUR BAGHAIL	410	532	180,880.00	126,616.00	54,264.00
34706	RAE BARELI	RAHI	83966	PREM RAJPUR	144435	PREM RAJPUR	1374	1784	606,560.00	424,592.00	181,968.00
34707	RAE BARELI	RAHI	83967	PRMANPUR	144531	PRMANPUR	1365	1772	602,480.00	421,736.00	180,744.00
34708	RAE BARELI	RAHI	272060	RADHANPUR	144442	RADHANPUR	1124	1459	496,060.00	347,242.00	148,818.00
34709	RAE BARELI	RAHI	83968	RAGHUNATHPUR KTAILI	144505	BHAIRONPUR KATAILI	373	484	164,560.00	115,192.00	49,368.00
34710	RAE BARELI	RAHI	83968	RAGHUNATHPUR KTAILI	144504	RAGHUNATHPUR	1217	1580	537,200.00	376,040.00	161,160.00
34711	RAE BARELI	RAHI	271902	RAJAPUR	144484	RAJAPUR	1245	1617	549,780.00	384,846.00	164,934.00
34712	RAE BARELI	RAHI	83977	SARAI MUHAMMAD SHARIF	144501	EKCHANIYA	535	695	236,300.00	165,410.00	70,890.00
34713	RAE BARELI	RAHI	83977	SARAI MUHAMMAD SHARIF	144500	SARAI MUHAMMAD SHARIF	1313	1705	579,700.00	405,790.00	173,910.00
34714	RAE BARELI	RAHI	83978	SARAI MUNGALA	144432	SARAI MUNGALA	795	1032	350,880.00	245,616.00	105,264.00
34715	RAE BARELI	RAHI	83978	SARAI MUNGALA	144433	SIKANDARPUR	608	789	268,260.00	187,782.00	80,478.00
34716	RAE BARELI	RAHI	83981	SULTANPUR AAIMA	144477	KHNUWA	863	1121	381,140.00	266,798.00	114,342.00
34717	RAE BARELI	RAHI	83981	SULTANPUR AAIMA	144476	PASAPUR	550	714	242,760.00	169,932.00	72,828.00
34718	RAE BARELI	RAHI	83981	SULTANPUR AAIMA	144475	SULTANPUR AAIMA	448	582	197,880.00	138,516.00	59,364.00
34719	RAE BARELI	RAHI	83984	UDREHATI	144490	PALIYA	765	993	337,620.00	236,334.00	101,286.00
34720	RAE BARELI	RAHI	83984	UDREHATI	144491	UDREHARI	1045	1357	461,380.00	322,966.00	138,414.00
34721	RAE BARELI	ROHANIA	83988	AIHARI BUZURG	145142	AIHARI BUZURG	1101	1430	486,200.00	340,340.00	145,860.00
34722	RAE BARELI	ROHANIA	269364	ALINAGAR ASKARANPUR	145171	ALINAGAR ASKARANPUR	945	1227	417,180.00	292,026.00	125,154.00
34723	RAE BARELI	ROHANIA	269364	ALINAGAR ASKARANPUR	145167	CHAK BHIRA	401	521	177,140.00	123,998.00	53,142.00
34724	RAE BARELI	ROHANIA	83991	DHAMAULI	145147	DHAMAULI	751	975	331,500.00	232,050.00	99,450.00
34725	RAE BARELI	ROHANIA	83991	DHAMAULI	145151	NEKNAMPUR	177	230	78,200.00	54,740.00	23,460.00
34726	RAE BARELI	ROHANIA	83991	DHAMAULI	145150	PATTI PITHA	384	499	169,660.00	118,762.00	50,898.00
34727	RAE BARELI	ROHANIA	83991	DHAMAULI	145148	SIKANDARABAD	4	5	1,700.00	1,190.00	510.00
34728	RAE BARELI	ROHANIA	269370	DHAURHARA	145154	DHAURHARA	680	883	300,220.00	210,154.00	90,066.00
34729	RAE BARELI	ROHANIA	269370	DHAURHARA	145155	MASAUDABAD	422	548	186,320.00	130,424.00	55,896.00
34730	RAE BARELI	ROHANIA	83993	HAMID PUR BADA GAON	145169	BHIKHNAPUR KLAPUR	428	556	189,040.00	132,328.00	56,712.00
34731	RAE BARELI	ROHANIA	83993	HAMID PUR BADA GAON	145168	BRAMH JITPUR(KHOVATA)	615	799	271,660.00	190,162.00	81,498.00
34732	RAE BARELI	ROHANIA	83993	HAMID PUR BADA GAON	145170	HAMID PUR BADAGAON	1105	1435	487,900.00	341,530.00	146,370.00
34733	RAE BARELI	ROHANIA	83994	ITAILI	145165	HARI VANSHPUR	286	371	126,140.00	88,298.00	37,842.00
34734	RAE BARELI	ROHANIA	83994	ITAILI	145166	ITAILI	1171	1520	516,800.00	361,760.00	155,040.00

SNo.	District Name	Block Name	LGD Gram Panchayat	Gram Panchayat Name	LGD Village Code	Village Name	TOT_P_2011	Projected Population 2023	Total fund	SBM fund (70 %)	CFC (30%)
1	2	3	4	5	6	7	8	9	10	11	12
34735	RAE BARELI	ROHANIA	83996	KAMALPUR	145179	KAMALPUR	1235	1604	545,360.00	381,752.00	163,608.00
34736	RAE BARELI	ROHANIA	269376	KHAN ALAMPUR SATHARA	145144	KHAN ALAMPUR SATHARA	605	786	267,240.00	187,068.00	80,172.00
34737	RAE BARELI	ROHANIA	269376	KHAN ALAMPUR SATHARA	145143	TAMAS GARH	400	519	176,460.00	123,522.00	52,938.00
34738	RAE BARELI	ROHANIA	84000	PARSIPUR	145184	PARSIPUR	552	717	243,780.00	170,646.00	73,134.00
34739	RAE BARELI	ROHANIA	84000	PARSIPUR	145183	SAMASAPUR PATAUNA	600	779	264,860.00	185,402.00	79,458.00
34740	RAE BARELI	ROHANIA	84000	PARSIPUR	145185	SARAKPUR	953	1237	420,580.00	294,406.00	126,174.00
34741	RAE BARELI	ROHANIA	272062	PURE KHIRO DHAR	145181	BACHHAIYAPUR	505	656	223,040.00	156,128.00	66,912.00
34742	RAE BARELI	ROHANIA	272062	PURE KHIRO DHAR	145180	LAXMANGANJ	651	845	287,300.00	201,110.00	86,190.00
34743	RAE BARELI	ROHANIA	272062	PURE KHIRO DHAR	145180	PURE KHIRO DHAR	651	845	287,300.00	201,110.00	86,190.00
34744	RAE BARELI	ROHANIA	84002	RAIPUR1	145152	RAIPUR	1256	1631	554,540.00	388,178.00	166,362.00
34745	RAE BARELI	ROHANIA	84002	RAIPUR1	145153	SUMER BAG	337	438	148,920.00	104,244.00	44,676.00
34746	RAE BARELI	ROHANIA	271948	SALIMPUR BAHERWAR	145159	SALIMPUR BAHERWAR	1232	1600	544,000.00	380,800.00	163,200.00
34747	RAE BARELI	SALON	271866	ALIGANJ	145482	ALI GANJ	1042	1353	460,020.00	322,014.00	138,006.00
34748	RAE BARELI	SALON	84012	AUNANEES	145456	AUNANEES	1115	1448	492,320.00	344,624.00	147,696.00
34749	RAE BARELI	SALON	84019	BHAGWANPUR BARHAIYA	145493	BHAGWANPUR BARHAIYA	830	1078	366,520.00	256,564.00	109,956.00
34750	RAE BARELI	SALON	84019	BHAGWANPUR BARHAIYA	145495	GOPALPUR PAMAR LAND	289	375	127,500.00	89,250.00	38,250.00
34751	RAE BARELI	SALON	84019	BHAGWANPUR BARHAIYA	145496	HARKISHANPUR TIRRA	423	549	186,660.00	130,662.00	55,998.00
34752	RAE BARELI	SALON	271869	GHOHIYA	145484	GOTHIYA	1009	1310	445,400.00	311,780.00	133,620.00
34753	RAE BARELI	SALON	271867	GHURHAT	145498	GHURHAT	693	900	306,000.00	214,200.00	91,800.00
34754	RAE BARELI	SALON	271867	GHURHAT	145497	SAIDPUR	655	850	289,000.00	202,300.00	86,700.00
34755	RAE BARELI	SALON	271868	GOLAPUR ANANTPUR	145559	GOPALPUR ANANTPUR	1073	1393	473,620.00	331,534.00	142,086.00
34756	RAE BARELI	SALON	84026	GORWA HASANPUR	145507	GORWA HASANPUR	1256	1631	554,540.00	388,178.00	166,362.00
34757	RAE BARELI	SALON	84026	GORWA HASANPUR	145508	HAK GANJ	201	261	88,740.00	62,118.00	26,622.00
34758	RAE BARELI	SALON	84028	ITARA	145477	GAUWA	580	753	256,020.00	179,214.00	76,806.00
34759	RAE BARELI	SALON	84028	ITARA	145478	ITARA	1104	1433	487,220.00	341,054.00	146,166.00
34760	RAE BARELI	SALON	84032	KAHUWA	145475	KAHUWA	682	886	301,240.00	210,868.00	90,372.00
34761	RAE BARELI	SALON	84032	KAHUWA	145474	MADAPUR	570	740	251,600.00	176,120.00	75,480.00
34762	RAE BARELI	SALON	84032	KAHUWA	145504	SATWA	418	543	184,620.00	129,234.00	55,386.00
34763	RAE BARELI	SALON	84032	KAHUWA	145476	SHER SINDHIYAPUR	365	474	161,160.00	112,812.00	48,348.00
34764	RAE BARELI	SALON	84034	KAMALAPUR	145537	KAMALAPUR	1347	1749	594,660.00	416,262.00	178,398.00
34765	RAE BARELI	SALON	84034	KAMALAPUR	145539	KODRI	788	1023	347,820.00	243,474.00	104,346.00
34766	RAE BARELI	SALON	271871	KANDI	145441	KANDI	1241	1611	547,740.00	383,418.00	164,322.00
34767	RAE BARELI	SALON	271872	KAPURIPUR	145529	KAPURIPUR	1001	1300	442,000.00	309,400.00	132,600.00
34768	RAE BARELI	SALON	84037	KAREMUVA	145502	CHAK NEKNAMPUR	442	574	195,160.00	136,612.00	58,548.00
34769	RAE BARELI	SALON	84037	KAREMUVA	145501	KAREMUVA	1201	1559	530,060.00	371,042.00	159,018.00
34770	RAE BARELI	SALON	84037	KAREMUVA	145503	PURE MEERA	536	696	236,640.00	165,648.00	70,992.00
34771	RAE BARELI	SALON	272037	KESHAV PUR	145459	KESHAVPUR	1306	1696	576,640.00	403,648.00	172,992.00
34772	RAE BARELI	SALON	84041	KEWALPUR MAFI	145530	ASHRAF GANJ	393	510	173,400.00	121,380.00	52,020.00
34773	RAE BARELI	SALON	84041	KEWALPUR MAFI	145528	KEWALPUR MAFI	755	980	333,200.00	233,240.00	99,960.00
34774	RAE BARELI	SALON	84047	LAHUREYPUR	145560	KAJIPUR GOSAI	563	731	248,540.00	173,978.00	74,562.00
34775	RAE BARELI	SALON	84047	LAHUREYPUR	145561	LAHUREYPUR	1278	1659	564,060.00	394,842.00	169,218.00
34776	RAE BARELI	SALON	271874	LALAPUR	145512	LALAPUR	1244	1615	549,100.00	384,370.00	164,730.00

SNo.	District Name	Block Name	LGD Gram Panchayat	Gram Panchayat Name	LGD Village Code	Village Name	TOT_P_2011	Projected Population 2023	Total fund	SBM fund (70 %)	CFC (30%)
1	2	3	4	5	6	7	8	9	10	11	12
34777	RAE BARELI	SALON	84053	MURTAZA NAGAR URF MURWALIYA	145447	MURTAZA NAGAR URF MURWALIYA	1369	1778	604,520.00	423,164.00	181,356.00
34778	RAE BARELI	SALON	274272	PARASHURAMPUR THEKHAI	145487	PARASHURAMPUR THEKHAI	1083	1406	478,040.00	334,628.00	143,412.00
34779	RAE BARELI	SALON	271876	PARHARI	145489	PARHARI	1155	1500	510,000.00	357,000.00	153,000.00
34780	RAE BARELI	SALON	84059	PIRANAGAR URF MOHADDINPUR	145460	PIRANAGAR URF MOHADDINPUR	1626	2111	717,740.00	502,418.00	215,322.00
34781	RAE BARELI	SALON	84061	RAGGHUPUR	145525	CHAK MIRZA PATI	647	840	285,600.00	199,920.00	85,680.00
34782	RAE BARELI	SALON	84061	RAGGHUPUR	145526	RAGGHUPUR	1367	1775	603,500.00	422,450.00	181,050.00
34783	RAE BARELI	SALON	84062	RAIPUR MAHEWA	145429	DANDOOPUR	828	1075	365,500.00	255,850.00	109,650.00
34784	RAE BARELI	SALON	84062	RAIPUR MAHEWA	145432	RAIPUR MAHEWA	979	1271	432,140.00	302,498.00	129,642.00
34785	RAE BARELI	SALON	272038	RAJAPUR MAFI	145453	RAJAPUR MAFI	1053	1367	464,780.00	325,346.00	139,434.00
34786	RAE BARELI	SALON	84064	RAMPUR KASIHA	145545	MADHOPUR PATHAK	923	1198	407,320.00	285,124.00	122,196.00
34787	RAE BARELI	SALON	84064	RAMPUR KASIHA	145544	RAMPUR KASIHA	926	1202	408,680.00	286,076.00	122,604.00
34788	RAE BARELI	SALON	271878	RATAN PUR	145455	GADDIPUR	548	712	242,080.00	169,456.00	72,624.00
34789	RAE BARELI	SALON	271878	RATAN PUR	145454	RATANPUR	844	1096	372,640.00	260,848.00	111,792.00
34790	RAE BARELI	SALON	84070	SAMASPUR KHALSA	145510	RUNIPUR	813	1056	359,040.00	251,328.00	107,712.00
34791	RAE BARELI	SALON	84070	SAMASPUR KHALSA	145509	SAMASPUR KHALSA	1334	1732	588,880.00	412,216.00	176,664.00
34792	RAE BARELI	SALON	84073	SHAHBAJPUR	145449	MAKHDOOMPUR	140	182	61,880.00	43,316.00	18,564.00
34793	RAE BARELI	SALON	84073	SHAHBAJPUR	145451	SHAHBAJPUR	895	1162	395,080.00	276,556.00	118,524.00
34794	RAE BARELI	SALON	271879	SONBARSHA	145471	SONBARSA	1041	1352	459,680.00	321,776.00	137,904.00
34795	RAE BARELI	SALON	84076	TEWARIPUR1	145486	FATEHABAD	489	635	215,900.00	151,130.00	64,770.00
34796	RAE BARELI	SALON	84076	TEWARIPUR1	145479	TEWARIPUR	1273	1653	562,020.00	393,414.00	168,606.00
34797	RAE BARELI	SALON	84077	TIKARIYA TALLUKE BARADIH	145480	BHATNSA	639	830	282,200.00	197,540.00	84,660.00
34798	RAE BARELI	SALON	84077	TIKARIYA TALLUKE BARADIH	145481	TIKARIYA TALLUKE BARADIH	834	1083	368,220.00	257,754.00	110,466.00
34799	RAE BARELI	SARENI	84083	BISAYAKPUR	144716	BISAYAKPUR	1055	1370	465,800.00	326,060.00	139,740.00
34800	RAE BARELI	SARENI	84083	BISAYAKPUR	144680	MOHANPUR	285	370	125,800.00	88,060.00	37,740.00
34801	RAE BARELI	SARENI	84083	BISAYAKPUR	144679	TERUI	53	69	23,460.00	16,422.00	7,038.00
34802	RAE BARELI	SARENI	274301	CHAK CHORHIYA	144760	CHAK CHORHIYA	896	1163	395,420.00	276,794.00	118,626.00
34803	RAE BARELI	SARENI	274301	CHAK CHORHIYA	144758	ODARAHAR	414	538	182,920.00	128,044.00	54,876.00
34804	RAE BARELI	SARENI	269201	CHANDRAMAN KHERA	144688	CHANDRAMAN KHERA	485	630	214,200.00	149,940.00	64,260.00
34805	RAE BARELI	SARENI	269201	CHANDRAMAN KHERA	144685	MAILASPUR	403	523	177,820.00	124,474.00	53,346.00
34806	RAE BARELI	SARENI	269201	CHANDRAMAN KHERA	144684	SAHIDE MAU	343	445	151,300.00	105,910.00	45,390.00
34807	RAE BARELI	SARENI	84085	CHHATAUNA	144668	CHHATAUNA	1002	1301	442,340.00	309,638.00	132,702.00
34808	RAE BARELI	SARENI	84085	CHHATAUNA	144667	LALPUR	510	662	225,080.00	157,556.00	67,524.00
34809	RAE BARELI	SARENI	84085	CHHATAUNA	144671	NIJAM KHERA	222	288	97,920.00	68,544.00	29,376.00
34810	RAE BARELI	SARENI	84085	CHHATAUNA	144666	TAL KATAILA	471	612	208,080.00	145,656.00	62,424.00
34811	RAE BARELI	SARENI	84087	DARIYAPUR1	144752	CHAK GAUR	579	752	255,680.00	178,976.00	76,704.00
34812	RAE BARELI	SARENI	84087	DARIYAPUR1	144751	DARIYAPUR	655	850	289,000.00	202,300.00	86,700.00
34813	RAE BARELI	SARENI	84087	DARIYAPUR1	144753	PASAN KHERA	671	871	296,140.00	207,298.00	88,842.00
34814	RAE BARELI	SARENI	84090	DIGHIYA1	144756	BARUWAHAR	768	997	338,980.00	237,286.00	101,694.00
34815	RAE BARELI	SARENI	84090	DIGHIYA1	144759	DIGHIYA	730	948	322,320.00	225,624.00	96,696.00
34816	RAE BARELI	SARENI	84090	DIGHIYA1	144757	PARWAT KHERA	437	567	192,780.00	134,946.00	57,834.00
34817	RAE BARELI	SARENI	84093	GAHRAULI	144706	BHUPATPUR AHT.	22	29	9,860.00	6,902.00	2,958.00
34818	RAE BARELI	SARENI	84094	GAJPATI KHERA	144665	GAJPATI KHERA	1273	1653	562,020.00	393,414.00	168,606.00

SNo.	District Name	Block Name	LGD Gram Panchayat	Gram Panchayat Name	LGD Village Code	Village Name	TOT_P_2011	Projected Population 2023	Total fund	SBM fund (70 %)	CFC (30%)
1	2	3	4	5	6	7	8	9	10	11	12
34819	RAE BARELI	SARENI	269225	GAUTAMMAN KHERA	144744	CHAK MANIYA	486	631	214,540.00	150,178.00	64,362.00
34820	RAE BARELI	SARENI	269225	GAUTAMMAN KHERA	144745	GAUTAMMAN KHERA	600	779	264,860.00	185,402.00	79,458.00
34821	RAE BARELI	SARENI	84098	HAIBATPUR KHURD	144696	CHINTA KHERA	741	962	327,080.00	228,956.00	98,124.00
34822	RAE BARELI	SARENI	84098	HAIBATPUR KHURD	144697	HAIBATPUR KHURD	770	1000	340,000.00	238,000.00	102,000.00
34823	RAE BARELI	SARENI	84100	HARIPUR	144694	GANDUMAU	21	27	9,180.00	6,426.00	2,754.00
34824	RAE BARELI	SARENI	84100	HARIPUR	144704	HARIPUR AHT.	6	8	2,720.00	1,904.00	816.00
34825	RAE BARELI	SARENI	84101	HASANAPUR	144743	HASANAPUR	1120	1454	494,360.00	346,052.00	148,308.00
34826	RAE BARELI	SARENI	84103	HELAULI	144773	FIROJPUR	505	656	223,040.00	156,128.00	66,912.00
34827	RAE BARELI	SARENI	269238	JHAMPUR	144748	JHAMPUR	1126	1462	497,080.00	347,956.00	149,124.00
34828	RAE BARELI	SARENI	84108	KAJI KHERA	144637	DASPUR	7	9	3,060.00	2,142.00	918.00
34829	RAE BARELI	SARENI	84108	KAJI KHERA	144638	KAJI KHERA	1215	1578	536,520.00	375,564.00	160,956.00
34830	RAE BARELI	SARENI	84109	KALHI GAON	144782	KALHI GAON	1348	1750	595,000.00	416,500.00	178,500.00
34831	RAE BARELI	SARENI	84109	KALHI GAON	144783	RAM GAON	506	657	223,380.00	156,366.00	67,014.00
34832	RAE BARELI	SARENI	84110	KANJAS	144780	BHITA	524	680	231,200.00	161,840.00	69,360.00
34833	RAE BARELI	SARENI	84110	KANJAS	144779	KANJAS	1023	1328	451,520.00	316,064.00	135,456.00
34834	RAE BARELI	SARENI	274293	KASHIKHEDA	144714	KASBA BADLU	695	902	306,680.00	214,676.00	92,004.00
34835	RAE BARELI	SARENI	274293	KASHIKHEDA	144715	KASHI KHERA	708	919	312,460.00	218,722.00	93,738.00
34836	RAE BARELI	SARENI	84111	KATI KAHA	144660	KATI KAHA	1141	1481	503,540.00	352,478.00	151,062.00
34837	RAE BARELI	SARENI	84111	KATI KAHA	144659	MANGATPUR	403	523	177,820.00	124,474.00	53,346.00
34838	RAE BARELI	SARENI	84112	KHANPUR	144653	KHANPUR	1058	1374	467,160.00	327,012.00	140,148.00
34839	RAE BARELI	SARENI	84113	KHEMAN KHERA	144686	JARWAL	464	602	204,680.00	143,276.00	61,404.00
34840	RAE BARELI	SARENI	84113	KHEMAN KHERA	144687	KHEMAN KHERA	584	758	257,720.00	180,404.00	77,316.00
34841	RAE BARELI	SARENI	84114	KONDARA	144656	KONDARA	1334	1732	588,880.00	412,216.00	176,664.00
34842	RAE BARELI	SARENI	84114	KONDARA	144657	MAHRAJPUR	526	683	232,220.00	162,554.00	69,666.00
34843	RAE BARELI	SARENI	84114	KONDARA	144658	RAMPUR KHURD	303	393	133,620.00	93,534.00	40,086.00
34844	RAE BARELI	SARENI	84116	LACHHAI KHERA	144701	GOSAI KHERA	322	418	142,120.00	99,484.00	42,636.00
34845	RAE BARELI	SARENI	84116	LACHHAI KHERA	144698	LACHHAI KHERA	1239	1609	547,060.00	382,942.00	164,118.00
34846	RAE BARELI	SARENI	84117	LAKHAN GAON	144761	GAJIYAPUR	420	545	185,300.00	129,710.00	55,590.00
34847	RAE BARELI	SARENI	84117	LAKHAN GAON	144755	LAKHAN GAON	1233	1601	544,340.00	381,038.00	163,302.00
34848	RAE BARELI	SARENI	84117	LAKHAN GAON	144762	SAIDAPUR	1405	1824	620,160.00	434,112.00	186,048.00
34849	RAE BARELI	SARENI	84119	MADAI KHERA	144742	DHAGAICHA	646	839	285,260.00	199,682.00	85,578.00
34850	RAE BARELI	SARENI	84119	MADAI KHERA	144741	MADAI KHERA	1322	1716	583,440.00	408,408.00	175,032.00
34851	RAE BARELI	SARENI	84122	MATHURPUR	144766	MATHURPUR AHT.	1	1	340.00	238.00	102.00
34852	RAE BARELI	SARENI	84124	MURDIPUR MAJHIGAWA	144734	BHAWANIPUR	623	809	275,060.00	192,542.00	82,518.00
34853	RAE BARELI	SARENI	84124	MURDIPUR MAJHIGAWA	144735	CHHAMANI KHERA	352	457	155,380.00	108,766.00	46,614.00
34854	RAE BARELI	SARENI	84124	MURDIPUR MAJHIGAWA	144736	MURDIPUR MAJHIGAWA	1222	1587	539,580.00	377,706.00	161,874.00
34855	RAE BARELI	SARENI	84130	PATHAK KHERA	144700	DALIPUR	331	430	146,200.00	102,340.00	43,860.00
34856	RAE BARELI	SARENI	84130	PATHAK KHERA	144673	MADNAPUR	342	444	150,960.00	105,672.00	45,288.00
34857	RAE BARELI	SARENI	84130	PATHAK KHERA	144674	PATHAK KHERA	566	735	249,900.00	174,930.00	74,970.00
34858	RAE BARELI	SARENI	84130	PATHAK KHERA	144699	RAJAPUR	266	345	117,300.00	82,110.00	35,190.00
34859	RAE BARELI	SARENI	84134	RAM KHERA	144646	PITHUPUR	928	1205	409,700.00	286,790.00	122,910.00
34860	RAE BARELI	SARENI	84134	RAM KHERA	144639	RAM KHERA	896	1163	395,420.00	276,794.00	118,626.00

SNo.	District Name	Block Name	LGD Gram Panchayat	Gram Panchayat Name	LGD Village Code	Village Name	TOT_P_2011	Projected Population 2023	Total fund	SBM fund (70 %)	CFC (30%)
1	2	3	4	5	6	7	8	9	10	11	12
34861	RAE BARELI	SARENI	269263	RANJEETPUR	144636	RANJEETPUR	1122	1457	495,380.00	346,766.00	148,614.00
34862	RAE BARELI	SARENI	84138	RASULPUR	144641	BINNAWAN	485	630	214,200.00	149,940.00	64,260.00
34863	RAE BARELI	SARENI	84138	RASULPUR	144642	RAHIM KHERA	440	571	194,140.00	135,898.00	58,242.00
34864	RAE BARELI	SARENI	84138	RASULPUR	144640	RASULPUR	1343	1744	592,960.00	415,072.00	177,888.00
34865	RAE BARELI	SARENI	269272	SAHANIPUR	144776	RAUTAPUR	579	752	255,680.00	178,976.00	76,704.00
34866	RAE BARELI	SARENI	269272	SAHANIPUR	144772	SAHANIPUR	1372	1781	605,540.00	423,878.00	181,662.00
34867	RAE BARELI	SARENI	84145	SIDHAUR TARA .	144787	SIDHAUR TARA AHT.	1	1	340.00	238.00	102.00
34868	RAE BARELI	SARENI	84146	SOTAWA KHERA	144651	SOTAWA KHERA	1244	1615	549,100.00	384,370.00	164,730.00
34869	RAE BARELI	SARENI	84146	SOTAWA KHERA	144652	SURJAPUR	866	1124	382,160.00	267,512.00	114,648.00
34870	RAE BARELI	SARENI	84148	TIWARIPUR KALAN	144676	PATAKPUR URF RANAPUR	618	802	272,680.00	190,876.00	81,804.00
34871	RAE BARELI	SARENI	84148	TIWARIPUR KALAN	144675	TIWARIPUR KALAN	1001	1300	442,000.00	309,400.00	132,600.00
34872	RAE BARELI	SARENI	84148	TIWARIPUR KALAN	144678	TIWARIPUR KHURD	338	439	149,260.00	104,482.00	44,778.00
34873	RAE BARELI	SARENI	269299	UMRAPUR	144635	LAKHAI KHERA	327	425	144,500.00	101,150.00	43,350.00
34874	RAE BARELI	SARENI	269299	UMRAPUR	144634	UMRAPUR	675	876	297,840.00	208,488.00	89,352.00
34875	RAE BARELI	SATAON	84152	BANS	144388	BANS	1341	1741	591,940.00	414,358.00	177,582.00
34876	RAE BARELI	SATAON	84157	CHANDAULI	144412	CHANDAULI	743	965	328,100.00	229,670.00	98,430.00
34877	RAE BARELI	SATAON	84157	CHANDAULI	144411	RASOOLPUR GUNDA	615	799	271,660.00	190,162.00	81,498.00
34878	RAE BARELI	SATAON	269062	CHANDWAL	144385	CHANDWAL	1112	1444	490,960.00	343,672.00	147,288.00
34879	RAE BARELI	SATAON	84162	DOMAPUR	144372	DUMAPUR	1404	1823	619,820.00	433,874.00	185,946.00
34880	RAE BARELI	SATAON	84163	GARHI DULARAI	144364	GARHI DULARAI	1300	1688	573,920.00	401,744.00	172,176.00
34881	RAE BARELI	SATAON	269028	GAURI SATAON	144368	GAMBHIPUR	867	1126	382,840.00	267,988.00	114,852.00
34882	RAE BARELI	SATAON	269028	GAURI SATAON	144371	GAURISATAON	868	1127	383,180.00	268,226.00	114,954.00
34883	RAE BARELI	SATAON	269028	GAURI SATAON	144370	HOONSEPUR	223	290	98,600.00	69,020.00	29,580.00
34884	RAE BARELI	SATAON	269028	GAURI SATAON	144370	NIRASHAPUR	223	290	98,600.00	69,020.00	29,580.00
34885	RAE BARELI	SATAON	84167	JAGJIWANPUR AMARIYA	144416	BALLA BARAULA	898	1166	396,440.00	277,508.00	118,932.00
34886	RAE BARELI	SATAON	84167	JAGJIWANPUR AMARIYA	144417	JAGJIWANPUR AMARIYA	834	1083	368,220.00	257,754.00	110,466.00
34887	RAE BARELI	SATAON	269052	JARIYA	144395	JARIYA	1080	1402	476,680.00	333,676.00	143,004.00
34888	RAE BARELI	SATAON	84171	KHUSROOPUR	144371	KHUSOORUPUR	868	1127	383,180.00	268,226.00	114,954.00
34889	RAE BARELI	SATAON	84171	KHUSROOPUR	144366	KHUSROOPUR	1108	1439	489,260.00	342,482.00	146,778.00
34890	RAE BARELI	SATAON	84178	MANPUR	144374	MANPUR	1027	1333	453,220.00	317,254.00	135,966.00
34891	RAE BARELI	SATAON	269032	RAULLA	144376	RAULLA	1229	1596	542,640.00	379,848.00	162,792.00
34892	RAE BARELI	SATAON	84187	SARAI MUBARAK	144408	ASHA NANDPUR	719	934	317,560.00	222,292.00	95,268.00
34893	RAE BARELI	SATAON	84187	SARAI MUBARAK	144407	SARAI MUBARAK	1151	1494	507,960.00	355,572.00	152,388.00
34894	RAE BARELI	SATAON	84187	SARAI MUBARAK	144400	SURPUR BATHUWA	365	474	161,160.00	112,812.00	48,348.00
34895	RAE BARELI	SATAON	271934	SEKHAPUR	144375	HARDHAURPUR	407	528	179,520.00	125,664.00	53,856.00
34896	RAE BARELI	SATAON	271934	SEKHAPUR	144373	SEKHAPUR	612	795	270,300.00	189,210.00	81,090.00
34897	RAE BARELI	SATAON	269047	SHAHJADPUR	144387	SHAHJADPUR	1070	1389	472,260.00	330,582.00	141,678.00
34898	RAE BARELI	SATAON	84190	SOITHA	144415	ALIPUR AAIMA	567	736	250,240.00	175,168.00	75,072.00
34899	RAE BARELI	SATAON	84190	SOITHA	144410	NAKDILPUR	786	1021	347,140.00	242,998.00	104,142.00
34900	RAE BARELI	SATAON	84190	SOITHA	144409	SOITHA	831	1079	366,860.00	256,802.00	110,058.00
34901	RAE BARELI	SHIVGARH	84194	AIMAPUR	143882	AIMAPUR	1296	1683	572,220.00	400,554.00	171,666.00
34902	RAE BARELI	SHIVGARH	84194	AIMAPUR	143881	JUGRAJPUR	375	487	165,580.00	115,906.00	49,674.00

SNo.	District Name	Block Name	LGD Gram Panchayat	Gram Panchayat Name	LGD Village Code	Village Name	TOT_P_2011	Projected Population 2023	Total fund	SBM fund (70 %)	CFC (30%)
1	2	3	4	5	6	7	8	9	10	11	12
34903	RAE BARELI	SHIVGARH	271880	BADAWAR	143874	BADAVAR	1037	1346	457,640.00	320,348.00	137,292.00
34904	RAE BARELI	SHIVGARH	84203	DAHIGAWAN	143872	MASAPUR	418	543	184,620.00	129,234.00	55,386.00
34905	RAE BARELI	SHIVGARH	84212	KASNA	143875	KASNA	1191	1546	525,640.00	367,948.00	157,692.00
34906	RAE BARELI	SHIVGARH	84220	PADARIYA	143878	PADARIYA	869	1128	383,520.00	268,464.00	115,056.00
34907	RAE BARELI	SHIVGARH	84220	PADARIYA	143876	RAJAPUR	767	996	338,640.00	237,048.00	101,592.00
34908	RAE BARELI	SHIVGARH	84220	PADARIYA	143877	SHERGARH	548	712	242,080.00	169,456.00	72,624.00
34909	RAE BARELI	SHIVGARH	84224	RAMPUR KHAS	143901	BANSINGHPUR	72	93	31,620.00	22,134.00	9,486.00
34910	RAE BARELI	SHIVGARH	84224	RAMPUR KHAS	143907	BASANT KUNWAR KHERA	290	377	128,180.00	89,726.00	38,454.00
34911	RAE BARELI	SHIVGARH	84224	RAMPUR KHAS	143900	RAMPUR KHAS	1386	1800	612,000.00	428,400.00	183,600.00
34912	RAE BARELI	SHIVGARH	84224	RAMPUR KHAS	143908	RAMPUR PADUMNATH	351	456	155,040.00	108,528.00	46,512.00
34913	RAE BARELI	SHIVGARH	271883	RAMPURR TIKRA	143913	BHAWANIYAPUR	134	174	59,160.00	41,412.00	17,748.00
34914	RAE BARELI	SHIVGARH	271883	RAMPURR TIKRA	143912	RAMPUR TIKARA	973	1263	429,420.00	300,594.00	128,826.00
34915	RAE BARELI	SHIVGARH	84231	VARIYARPUR	143895	KAMALPUR AWADIH	680	883	300,220.00	210,154.00	90,066.00
34916	RAE BARELI	SHIVGARH	84231	VARIYARPUR	143895	VARIYARPUR	680	883	300,220.00	210,154.00	90,066.00
34917	RAE BARELI	UNCHAHAHAR	84325	AIMA JAHANMIYAN	145294	AIMA JAHANMIYAN	1356	1761	598,740.00	419,118.00	179,622.00
34918	RAE BARELI	UNCHAHAHAR	84325	AIMA JAHANMIYAN	145293	NARAYANPUR	528	686	233,240.00	163,268.00	69,972.00
34919	RAE BARELI	UNCHAHAHAR	84327	BABHANPUR	145269	BABHANPUR	460	597	202,980.00	142,086.00	60,894.00
34920	RAE BARELI	UNCHAHAHAR	84327	BABHANPUR	145272	BIKAI	901	1170	397,800.00	278,460.00	119,340.00
34921	RAE BARELI	UNCHAHAHAR	84327	BABHANPUR	145267	FARIDPUR	574	745	253,300.00	177,310.00	75,990.00
34922	RAE BARELI	UNCHAHAHAR	84327	BABHANPUR	145268	MIRAPUR DAM GANI	91	118	40,120.00	28,084.00	12,036.00
34923	RAE BARELI	UNCHAHAHAR	84330	BHAGIPUR	145211	BHAGIPUR	446	579	196,860.00	137,802.00	59,058.00
34924	RAE BARELI	UNCHAHAHAR	84330	BHAGIPUR	145212	GOPAPUR	670	870	295,800.00	207,060.00	88,740.00
34925	RAE BARELI	UNCHAHAHAR	84335	GOPALPUR UDHAWAN	145264	GOPALPUR DUDHWAN	913	1185	402,900.00	282,030.00	120,870.00
34926	RAE BARELI	UNCHAHAHAR	84335	GOPALPUR UDHAWAN	145263	KHARG SANPUR	123	160	54,400.00	38,080.00	16,320.00
34927	RAE BARELI	UNCHAHAHAR	84335	GOPALPUR UDHAWAN	145265	MANI RAMPUR	659	856	291,040.00	203,728.00	87,312.00
34928	RAE BARELI	UNCHAHAHAR	84336	HATWA	145218	HATWA	1062	1379	468,860.00	328,202.00	140,658.00
34929	RAE BARELI	UNCHAHAHAR	84336	HATWA	145219	PAINDAPUR	593	770	261,800.00	183,260.00	78,540.00
34930	RAE BARELI	UNCHAHAHAR	84336	HATWA	145215	SAWAYAYA MIRA	945	1227	417,180.00	292,026.00	125,154.00
34931	RAE BARELI	UNCHAHAHAR	272059	HURESHA	145237	DURAI SA	1103	1432	486,880.00	340,816.00	146,064.00
34932	RAE BARELI	UNCHAHAHAR	84337	ISHWAR DASPUR	145225	BAHARPUR	384	499	169,660.00	118,762.00	50,898.00
34933	RAE BARELI	UNCHAHAHAR	84337	ISHWAR DASPUR	145201	ISHWAR DASPUR	1165	1513	514,420.00	360,094.00	154,326.00
34934	RAE BARELI	UNCHAHAHAR	84337	ISHWAR DASPUR	145223	JAMUNAPUR	584	758	257,720.00	180,404.00	77,316.00
34935	RAE BARELI	UNCHAHAHAR	269116	JASUALI	145253	JASUALI	1128	1465	498,100.00	348,670.00	149,430.00
34936	RAE BARELI	UNCHAHAHAR	84345	KHURAMPUR HATWA	145262	HISAMPUR	805	1045	355,300.00	248,710.00	106,590.00
34937	RAE BARELI	UNCHAHAHAR	84345	KHURAMPUR HATWA	145271	KHANPUR	72	93	31,620.00	22,134.00	9,486.00
34938	RAE BARELI	UNCHAHAHAR	84345	KHURAMPUR HATWA	145266	KHURAMPUR	963	1250	425,000.00	297,500.00	127,500.00
34939	RAE BARELI	UNCHAHAHAR	84345	KHURAMPUR HATWA	145270	NIRANJANPUR	582	756	257,040.00	179,928.00	77,112.00
34940	RAE BARELI	UNCHAHAHAR	84349	MADARIPUR	145281	BHUWALPUR	762	989	336,260.00	235,382.00	100,878.00
34941	RAE BARELI	UNCHAHAHAR	84349	MADARIPUR	145283	LAL CHANDPUR IKCHHANIHA	721	936	318,240.00	222,768.00	95,472.00
34942	RAE BARELI	UNCHAHAHAR	84349	MADARIPUR	145282	MADARIPUR	657	853	290,020.00	203,014.00	87,006.00
34943	RAE BARELI	UNCHAHAHAR	269129	MANIPUR BHATEHARI	145213	MANIPUR BHATEHARI	1079	1401	476,340.00	333,438.00	142,902.00
34944	RAE BARELI	UNCHAHAHAR	84351	DAULATPUR	145229	DAULATPUR	954	1239	421,260.00	294,882.00	126,378.00

SNo.	District Name	Block Name	LGD Gram Panchayat	Gram Panchayat Name	LGD Village Code	Village Name	TOT_P_2011	Projected Population 2023	Total fund	SBM fund (70 %)	CFC (30%)
1	2	3	4	5	6	7	8	9	10	11	12
34945	RAE BARELI	UNCHAHAHAR	84351	DAULATPUR	145224	MIRZA INAYATULLAPUR	450	584	198,560.00	138,992.00	59,568.00
34946	RAE BARELI	UNCHAHAHAR	84351	DAULATPUR	145233	NAJANPUR	548	712	242,080.00	169,456.00	72,624.00
34947	RAE BARELI	UNCHAHAHAR	84353	MURAR MAU	145278	BHAWANIDINPUR	699	908	308,720.00	216,104.00	92,616.00
34948	RAE BARELI	UNCHAHAHAR	84353	MURAR MAU	145280	BIKAR GARH	482	626	212,840.00	148,988.00	63,852.00
34949	RAE BARELI	UNCHAHAHAR	84353	MURAR MAU	145279	MURAR MAU	669	869	295,460.00	206,822.00	88,638.00
34950	RAE BARELI	UNCHAHAHAR	269135	NEWADA	145209	CHATURPUR URF MISRAPUR	433	562	191,080.00	133,756.00	57,324.00
34951	RAE BARELI	UNCHAHAHAR	269135	NEWADA	145208	NEWADA	814	1057	359,380.00	251,566.00	107,814.00
34952	RAE BARELI	UNCHAHAHAR	84354	NIGOHA	145296	HARIHARPUR	766	995	338,300.00	236,810.00	101,490.00
34953	RAE BARELI	UNCHAHAHAR	84354	NIGOHA	145297	NIGOHA	1188	1543	524,620.00	367,234.00	157,386.00
34954	RAE BARELI	UNCHAHAHAR	84359	RAMCHANDARPUR	145194	POORAN MAU	848	1101	374,340.00	262,038.00	112,302.00
34955	RAE BARELI	UNCHAHAHAR	84359	RAMCHANDARPUR	145195	RAMCHANDARPUR	1005	1305	443,700.00	310,590.00	133,110.00
34956	RAE BARELI	UNCHAHAHAR	84361	SAR BAHDA	145202	SAR BAHDA	1297	1684	572,560.00	400,792.00	171,768.00
34957	RAE BARELI	UNCHAHAHAR	84362	SARAI BHAN	145239	SARAI BHAN	1291	1676	569,840.00	398,888.00	170,952.00
34958	RAE BARELI	UNCHAHAHAR	84363	SARAI PARSOO	145277	GAURAIYA MAFI	273	354	120,360.00	84,252.00	36,108.00
34959	RAE BARELI	UNCHAHAHAR	84363	SARAI PARSOO	145274	KHALIK PUR KHURD	298	387	131,580.00	92,106.00	39,474.00
34960	RAE BARELI	UNCHAHAHAR	84363	SARAI PARSOO	145276	MADARI GANJ	573	744	252,960.00	177,072.00	75,888.00
34961	RAE BARELI	UNCHAHAHAR	84363	SARAI PARSOO	145275	MALKANA	349	453	154,020.00	107,814.00	46,206.00
34962	RAE BARELI	UNCHAHAHAR	84363	SARAI PARSOO	145273	SARAI PARSOO	643	835	283,900.00	198,730.00	85,170.00
34963	RAE BARELI	UNCHAHAHAR	84364	SARAI SAHIJAN	145284	KALEH	443	575	195,500.00	136,850.00	58,650.00
34964	RAE BARELI	UNCHAHAHAR	84364	SARAI SAHIJAN	145285	SARAI SAHIJAN	1231	1598	543,320.00	380,324.00	162,996.00
34965	RAE BARELI	UNCHAHAHAR	269141	SARAIN TULA RAM	145203	MIYANPUR	383	497	168,980.00	118,286.00	50,694.00
34966	RAE BARELI	UNCHAHAHAR	269141	SARAIN TULA RAM	145204	SARAIN TULA RAM	704	914	310,760.00	217,532.00	93,228.00
34967	RAE BARELI	UNCHAHAHAR	84369	SAWAYYA RAJE	145217	JAMALPUR MAFI	618	802	272,680.00	190,876.00	81,804.00
34968	RAE BARELI	UNCHAHAHAR	84369	SAWAYYA RAJE	145216	SAWAYYA RAJE	1178	1530	520,200.00	364,140.00	156,060.00
34969	RAE BARELI	UNCHAHAHAR	84370	SEMRI RANAPUR	145207	SEMRI RANAPUR	1011	1313	446,420.00	312,494.00	133,926.00
34970	RAE BARELI	UNCHAHAHAR	84372	SUKRULLAPUR	145295	MADHAOPUR SULTAN	900	1169	397,460.00	278,222.00	119,238.00
34971	RAE BARELI	UNCHAHAHAR	84372	SUKRULLAPUR	145298	SUKRULLAPUR	1320	1714	582,760.00	407,932.00	174,828.00
34972	RAMPUR	BILASPUR	268034	ALIPUR THAKA	116778	ALIPUR THAKA	897	1165	396,100.00	277,270.00	118,830.00
34973	RAMPUR	BILASPUR	268034	ALIPUR THAKA	116779	HAFIZ NAGAR	500	649	220,660.00	154,462.00	66,198.00
34974	RAMPUR	BILASPUR	267069	ANWARIA TALIBABAD	116818	ANWARIA TALIBABAD	455	591	200,940.00	140,658.00	60,282.00
34975	RAMPUR	BILASPUR	267069	ANWARIA TALIBABAD	116819	KOTAL KHERA	404	525	178,500.00	124,950.00	53,550.00
34976	RAMPUR	BILASPUR	267069	ANWARIA TALIBABAD	116817	SHAMSHABAD	379	492	167,280.00	117,096.00	50,184.00
34977	RAMPUR	BILASPUR	84376	AQILPUR	116710	AQILPUR	777	1009	343,060.00	240,142.00	102,918.00
34978	RAMPUR	BILASPUR	84376	AQILPUR	116707	BIJLI	245	318	108,120.00	75,684.00	32,436.00
34979	RAMPUR	BILASPUR	84376	AQILPUR	116711	GULALPUR	357	464	157,760.00	110,432.00	47,328.00
34980	RAMPUR	BILASPUR	84376	AQILPUR	116708	KHATA	461	599	203,660.00	142,562.00	61,098.00
34981	RAMPUR	BILASPUR	84376	AQILPUR	116709	MANGADPUR	198	257	87,380.00	61,166.00	26,214.00
34982	RAMPUR	BILASPUR	84377	AURANG NAGAR KHERA	116858	AURANG NAGAR KHERA	1313	1705	579,700.00	405,790.00	173,910.00
34983	RAMPUR	BILASPUR	84377	AURANG NAGAR KHERA	116862	NARSUA ZADID	899	1167	396,780.00	277,746.00	119,034.00
34984	RAMPUR	BILASPUR	84378	BAHADARGANJ	116839	BAHADARGANJ	777	1009	343,060.00	240,142.00	102,918.00
34985	RAMPUR	BILASPUR	84378	BAHADARGANJ	116849	ISHWARPUR	770	1000	340,000.00	238,000.00	102,000.00
34986	RAMPUR	BILASPUR	84378	BAHADARGANJ	116841	KARSAULI	519	674	229,160.00	160,412.00	68,748.00

SNo.	District Name	Block Name	LGD Gram Panchayat	Gram Panchayat Name	LGD Village Code	Village Name	TOT_P_2011	Projected Population 2023	Total fund	SBM fund (70 %)	CFC (30%)
1	2	3	4	5	6	7	8	9	10	11	12
34987	RAMPUR	BILASPUR	84380	BAIR KHERA	116664	BAIR KHERA	997	1295	440,300.00	308,210.00	132,090.00
34988	RAMPUR	BILASPUR	84383	BEDPUR	116837	AHRAULA KADEM	376	488	165,920.00	116,144.00	49,776.00
34989	RAMPUR	BILASPUR	84383	BEDPUR	116835	BEDPUR	809	1050	357,000.00	249,900.00	107,100.00
34990	RAMPUR	BILASPUR	84384	BEGAMABAD	116763	BANS KHERA	547	710	241,400.00	168,980.00	72,420.00
34991	RAMPUR	BILASPUR	84384	BEGAMABAD	116760	BEGAMABAD	729	947	321,980.00	225,386.00	96,594.00
34992	RAMPUR	BILASPUR	84384	BEGAMABAD	116762	MOHAMMADPUR URF BISKHARIA	21	27	9,180.00	6,426.00	2,754.00
34993	RAMPUR	BILASPUR	84384	BEGAMABAD	116761	SAINJNA	521	676	229,840.00	160,888.00	68,952.00
34994	RAMPUR	BILASPUR	84384	BEGAMABAD	116769	SALEHPUR	218	283	96,220.00	67,354.00	28,866.00
34995	RAMPUR	BILASPUR	84384	BEGAMABAD	116770	SUJATGANJ KHERA	307	399	135,660.00	94,962.00	40,698.00
34996	RAMPUR	BILASPUR	84388	BOSENA	116654	BOSENA	1037	1346	457,640.00	320,348.00	137,292.00
34997	RAMPUR	BILASPUR	84388	BOSENA	116663	GULARIA TUELA	892	1158	393,720.00	275,604.00	118,116.00
34998	RAMPUR	BILASPUR	84389	CHANDAYAN	116678	CHANDAYAN	785	1019	346,460.00	242,522.00	103,938.00
34999	RAMPUR	BILASPUR	84389	CHANDAYAN	116685	JAFRABAD	539	700	238,000.00	166,600.00	71,400.00
35000	RAMPUR	BILASPUR	84389	CHANDAYAN	116686	SIHORA	190	247	83,980.00	58,786.00	25,194.00
35001	RAMPUR	BILASPUR	84390	CHANDELA	116651	CHANDELA	1296	1683	572,220.00	400,554.00	171,666.00
35002	RAMPUR	BILASPUR	267167	CHANDWA NAGLA	116735	CHANDWA NAGLA	1381	1793	609,620.00	426,734.00	182,886.00
35003	RAMPUR	BILASPUR	267167	CHANDWA NAGLA	116736	HUSAINGANJ	501	651	221,340.00	154,938.00	66,402.00
35004	RAMPUR	BILASPUR	84391	CHOUKONI	116768	BHUK SAURA	690	896	304,640.00	213,248.00	91,392.00
35005	RAMPUR	BILASPUR	84391	CHOUKONI	116765	CHOUKONI	814	1057	359,380.00	251,566.00	107,814.00
35006	RAMPUR	BILASPUR	84392	DALKI	116724	DALKI	1300	1688	573,920.00	401,744.00	172,176.00
35007	RAMPUR	BILASPUR	84392	DALKI	116725	MALKI KAMALPUR	302	392	133,280.00	93,296.00	39,984.00
35008	RAMPUR	BILASPUR	84393	DANKARA	116831	DANKARA	1109	1440	489,600.00	342,720.00	146,880.00
35009	RAMPUR	BILASPUR	267092	DANKARI	116830	DANKARI	1287	1671	568,140.00	397,698.00	170,442.00
35010	RAMPUR	BILASPUR	267158	DHAAKI	116706	BEEBRA	307	399	135,660.00	94,962.00	40,698.00
35011	RAMPUR	BILASPUR	267158	DHAAKI	116705	DHAKI	714	927	315,180.00	220,626.00	94,554.00
35012	RAMPUR	BILASPUR	84397	DHURYAI	116692	BARADARI	213	277	94,180.00	65,926.00	28,254.00
35013	RAMPUR	BILASPUR	84397	DHURYAI	116681	BHARATPUR	488	634	215,560.00	150,892.00	64,668.00
35014	RAMPUR	BILASPUR	84397	DHURYAI	116691	DHURYAI	542	704	239,360.00	167,552.00	71,808.00
35015	RAMPUR	BILASPUR	84397	DHURYAI	116682	INDERPUR	257	334	113,560.00	79,492.00	34,068.00
35016	RAMPUR	BILASPUR	84397	DHURYAI	116683	KAUSHALGANJ	223	290	98,600.00	69,020.00	29,580.00
35017	RAMPUR	BILASPUR	267148	GOKAL NAGRI	116690	GOKAL NAGRI	1146	1488	505,920.00	354,144.00	151,776.00
35018	RAMPUR	BILASPUR	267148	GOKAL NAGRI	116703	PHUL SUNGHI	254	330	112,200.00	78,540.00	33,660.00
35019	RAMPUR	BILASPUR	84402	HAMID NAGAR	116822	GANGAPUR KALAN	947	1230	418,200.00	292,740.00	125,460.00
35020	RAMPUR	BILASPUR	84402	HAMID NAGAR	116671	HAMID NAGAR	831	1079	366,860.00	256,802.00	110,058.00
35021	RAMPUR	BILASPUR	84402	HAMID NAGAR	116741	NAYAGAON	312	405	137,700.00	96,390.00	41,310.00
35022	RAMPUR	BILASPUR	84402	HAMID NAGAR	116672	PARBAT BANS	18	23	7,820.00	5,474.00	2,346.00
35023	RAMPUR	BILASPUR	84402	HAMID NAGAR	116670	SIHORE	594	771	262,140.00	183,498.00	78,642.00
35024	RAMPUR	BILASPUR	84404	HARRAIYA KALAN	116821	HARRAIYA KALAN	1196	1553	528,020.00	369,614.00	158,406.00
35025	RAMPUR	BILASPUR	84405	HASANPUR BILASPUR	116449	HASANPUR BILASPUR	764	992	337,280.00	236,096.00	101,184.00
35026	RAMPUR	BILASPUR	84405	HASANPUR BILASPUR	116451	NANKARAIN	872	1132	384,880.00	269,416.00	115,464.00
35027	RAMPUR	BILASPUR	84405	HASANPUR BILASPUR	116450	PADPURI NEAR KALYANPUR	438	569	193,460.00	135,422.00	58,038.00
35028	RAMPUR	BILASPUR	84406	HAZARATPUR	116698	BEEHAT	266	345	117,300.00	82,110.00	35,190.00

SNo.	District Name	Block Name	LGD Gram Panchayat	Gram Panchayat Name	LGD Village Code	Village Name	TOT_P_2011	Projected Population 2023	Total fund	SBM fund (70 %)	CFC (30%)
1	2	3	4	5	6	7	8	9	10	11	12
35029	RAMPUR	BILASPUR	84406	HAZARATPUR	116700	BIDHWA NAGLA	154	200	68,000.00	47,600.00	20,400.00
35030	RAMPUR	BILASPUR	84406	HAZARATPUR	116699	HAZARATPUR	803	1043	354,620.00	248,234.00	106,386.00
35031	RAMPUR	BILASPUR	84406	HAZARATPUR	116697	PHOOLPUR	75	97	32,980.00	23,086.00	9,894.00
35032	RAMPUR	BILASPUR	84408	JITHANIA JAGIR	116443	JITHANIA JAGIR	1122	1457	495,380.00	346,766.00	148,614.00
35033	RAMPUR	BILASPUR	267031	JORASI	116854	JORASI	1222	1587	539,580.00	377,706.00	161,874.00
35034	RAMPUR	BILASPUR	84410	KAMUWA NAGLA	116823	KAMUWA NAGLA	1079	1401	476,340.00	333,438.00	142,902.00
35035	RAMPUR	BILASPUR	84410	KAMUWA NAGLA	116816	PIPALIA AHLA	420	545	185,300.00	129,710.00	55,590.00
35036	RAMPUR	BILASPUR	84410	KAMUWA NAGLA	116829	SUJANPUR	162	210	71,400.00	49,980.00	21,420.00
35037	RAMPUR	BILASPUR	84416	KHANPUR	116696	BACHHYAI	20	26	8,840.00	6,188.00	2,652.00
35038	RAMPUR	BILASPUR	84416	KHANPUR	116694	CHANDPUR	72	93	31,620.00	22,134.00	9,486.00
35039	RAMPUR	BILASPUR	84416	KHANPUR	116693	KHANPUR	951	1235	419,900.00	293,930.00	125,970.00
35040	RAMPUR	BILASPUR	84416	KHANPUR	116695	SUA NAGLA	593	770	261,800.00	183,260.00	78,540.00
35041	RAMPUR	BILASPUR	267053	KHUNTA KHERA	116804	KHUNTA KHERA	1215	1578	536,520.00	375,564.00	160,956.00
35042	RAMPUR	BILASPUR	84418	KOTA ALI NAGAR	116689	KOTA ALI NAGAR	1331	1728	587,520.00	411,264.00	176,256.00
35043	RAMPUR	BILASPUR	84418	KOTA ALI NAGAR	116702	PHUL SUNGHA	162	210	71,400.00	49,980.00	21,420.00
35044	RAMPUR	BILASPUR	268029	KUAN KHERA	116782	BHOGPUR	267	347	117,980.00	82,586.00	35,394.00
35045	RAMPUR	BILASPUR	268029	KUAN KHERA	116785	KUAN KHERA	369	479	162,860.00	114,002.00	48,858.00
35046	RAMPUR	BILASPUR	268029	KUAN KHERA	116786	PAREWA	91	118	40,120.00	28,084.00	12,036.00
35047	RAMPUR	BILASPUR	268029	KUAN KHERA	116789	RAM NAGARIA	52	68	23,120.00	16,184.00	6,936.00
35048	RAMPUR	BILASPUR	84420	KUIYA	116797	KUIYA	1436	1865	634,100.00	443,870.00	190,230.00
35049	RAMPUR	BILASPUR	84421	KURTHIA	116793	FAZILPUR	885	1149	390,660.00	273,462.00	117,198.00
35050	RAMPUR	BILASPUR	84421	KURTHIA	116795	KURTHIA	967	1256	427,040.00	298,928.00	128,112.00
35051	RAMPUR	BILASPUR	84424	LALPUR	116688	LALPUR	1407	1827	621,180.00	434,826.00	186,354.00
35052	RAMPUR	BILASPUR	84424	LALPUR	116743	NAGARIA KHURD	619	804	273,360.00	191,352.00	82,008.00
35053	RAMPUR	BILASPUR	267079	MALAN KHERA	116834	MALAN KHERA	1174	1524	518,160.00	362,712.00	155,448.00
35054	RAMPUR	BILASPUR	84428	MANIHAR KHERA	116679	MANIHAR KHERA	1392	1807	614,380.00	430,066.00	184,314.00
35055	RAMPUR	BILASPUR	84432	MANU NAGAR	116660	CHAK PHERI	620	805	273,700.00	191,590.00	82,110.00
35056	RAMPUR	BILASPUR	84432	MANU NAGAR	116653	MANU NAGAR	602	782	265,880.00	186,116.00	79,764.00
35057	RAMPUR	BILASPUR	84432	MANU NAGAR	116652	PASIYA PURA	542	704	239,360.00	167,552.00	71,808.00
35058	RAMPUR	BILASPUR	84434	MIRZAPUR BILASPUR	116446	MIRZAPUR BILASPUR	1052	1366	464,440.00	325,108.00	139,332.00
35059	RAMPUR	BILASPUR	84434	MIRZAPUR BILASPUR	116447	SHAFAYAT NAGAR	512	665	226,100.00	158,270.00	67,830.00
35060	RAMPUR	BILASPUR	84435	MUBARKPUR	116754	DANDIA NYAMAT GANJ	285	370	125,800.00	88,060.00	37,740.00
35061	RAMPUR	BILASPUR	84435	MUBARKPUR	116750	MUBARKPUR	842	1093	371,620.00	260,134.00	111,486.00
35062	RAMPUR	BILASPUR	84435	MUBARKPUR	116751	PAIGAMBARPUR	165	214	72,760.00	50,932.00	21,828.00
35063	RAMPUR	BILASPUR	84435	MUBARKPUR	116752	RASULA	335	435	147,900.00	103,530.00	44,370.00
35064	RAMPUR	BILASPUR	84438	MUNDIA KHURD	116676	BISHANPUR JAGIR	341	443	150,620.00	105,434.00	45,186.00
35065	RAMPUR	BILASPUR	84438	MUNDIA KHURD	116774	GADA	308	400	136,000.00	95,200.00	40,800.00
35066	RAMPUR	BILASPUR	84438	MUNDIA KHURD	116781	GADIYA NASIMGANJ	480	623	211,820.00	148,274.00	63,546.00
35067	RAMPUR	BILASPUR	84438	MUNDIA KHURD	116775	MUNDIA KHURD	937	1217	413,780.00	289,646.00	124,134.00
35068	RAMPUR	BILASPUR	84439	MUNDIA NEAR MANKARA	116805	MUNDIA NEAR MANKARA	1207	1567	532,780.00	372,946.00	159,834.00
35069	RAMPUR	BILASPUR	84439	MUNDIA NEAR MANKARA	116780	NARKHERI	287	373	126,820.00	88,774.00	38,046.00
35070	RAMPUR	BILASPUR	267109	MUSTAFABAD TAKLABAD	116444	MOHAMMAD NAGAR	710	922	313,480.00	219,436.00	94,044.00

SNo.	District Name	Block Name	LGD Gram Panchayat	Gram Panchayat Name	LGD Village Code	Village Name	TOT_P_2011	Projected Population 2023	Total fund	SBM fund (70 %)	CFC (30%)
1	2	3	4	5	6	7	8	9	10	11	12
35071	RAMPUR	BILASPUR	267109	MUSTAFABAD TAKLABAD	116441	MUSTAFABAD TAKLABAD	858	1114	378,760.00	265,132.00	113,628.00
35072	RAMPUR	BILASPUR	84441	NARAIN NAGLA	116730	GANGAPUR	17	22	7,480.00	5,236.00	2,244.00
35073	RAMPUR	BILASPUR	84441	NARAIN NAGLA	116825	NARAIN NAGLA	1055	1370	465,800.00	326,060.00	139,740.00
35074	RAMPUR	BILASPUR	84442	NAWAB GANJ	116656	NAWAB GANJ	1296	1683	572,220.00	400,554.00	171,666.00
35075	RAMPUR	BILASPUR	84445	PAHARPUR BILASPUR	116438	HAYAT NAGAR	31	40	13,600.00	9,520.00	4,080.00
35076	RAMPUR	BILASPUR	84445	PAHARPUR BILASPUR	116437	MIRAPUR BILASPUR	47	61	20,740.00	14,518.00	6,222.00
35077	RAMPUR	BILASPUR	84445	PAHARPUR BILASPUR	116435	NASRAT NAGAR	421	547	185,980.00	130,186.00	55,794.00
35078	RAMPUR	BILASPUR	84445	PAHARPUR BILASPUR	116436	PAHARPUR BILASPUR	792	1028	349,520.00	244,664.00	104,856.00
35079	RAMPUR	BILASPUR	84446	PAIPURA	116719	GULARIA BEEJLA	205	266	90,440.00	63,308.00	27,132.00
35080	RAMPUR	BILASPUR	84446	PAIPURA	116721	HAYAT NAGAR GODHI	409	531	180,540.00	126,378.00	54,162.00
35081	RAMPUR	BILASPUR	84446	PAIPURA	116717	PAIPURA	1242	1613	548,420.00	383,894.00	164,526.00
35082	RAMPUR	BILASPUR	84446	PAIPURA	116720	SHIV NAGAR NEAR GULARIA	132	171	58,140.00	40,698.00	17,442.00
35083	RAMPUR	BILASPUR	84447	PAJAIYA	116827	PAJAIYA	1419	1842	626,280.00	438,396.00	187,884.00
35084	RAMPUR	BILASPUR	84452	PIPALIA MEHTO	116742	DHANAURA	526	683	232,220.00	162,554.00	69,666.00
35085	RAMPUR	BILASPUR	84452	PIPALIA MEHTO	116749	GUJRAILA	176	229	77,860.00	54,502.00	23,358.00
35086	RAMPUR	BILASPUR	84452	PIPALIA MEHTO	116748	PIPALIA MEHTO	564	732	248,880.00	174,216.00	74,664.00
35087	RAMPUR	BILASPUR	84452	PIPALIA MEHTO	116746	RAFATPUR	67	87	29,580.00	20,706.00	8,874.00
35088	RAMPUR	BILASPUR	84452	PIPALIA MEHTO	116747	UMRI	43	56	19,040.00	13,328.00	5,712.00
35089	RAMPUR	BILASPUR	268062	QADRIGANJ	116666	QADRIGANJ	559	726	246,840.00	172,788.00	74,052.00
35090	RAMPUR	BILASPUR	268062	QADRIGANJ	116674	RATAN PURA	532	691	234,940.00	164,458.00	70,482.00
35091	RAMPUR	BILASPUR	84458	RAWANA LALA URF BISHANPURI	116729	MUSHRRAFGANJ	318	413	140,420.00	98,294.00	42,126.00
35092	RAMPUR	BILASPUR	84458	RAWANA LALA URF BISHANPURI	116728	RAWANA GHASI	90	117	39,780.00	27,846.00	11,934.00
35093	RAMPUR	BILASPUR	84458	RAWANA LALA URF BISHANPURI	116716	RAWANA LALA URF BISHANPURI	585	760	258,400.00	180,880.00	77,520.00
35094	RAMPUR	BILASPUR	270506	RUSTAMPUR	116712	AHAMDABAD	73	95	32,300.00	22,610.00	9,690.00
35095	RAMPUR	BILASPUR	270506	RUSTAMPUR	116731	ALWA NAGLA	176	229	77,860.00	54,502.00	23,358.00
35096	RAMPUR	BILASPUR	270506	RUSTAMPUR	116732	BHOLAPUR QADIM	140	182	61,880.00	43,316.00	18,564.00
35097	RAMPUR	BILASPUR	270506	RUSTAMPUR	116727	JAMNAPUR	230	299	101,660.00	71,162.00	30,498.00
35098	RAMPUR	BILASPUR	270506	RUSTAMPUR	116726	RUSTAMPUR	303	393	133,620.00	93,534.00	40,086.00
35099	RAMPUR	BILASPUR	270506	RUSTAMPUR	116733	SARDHARPUR	108	140	47,600.00	33,320.00	14,280.00
35100	RAMPUR	BILASPUR	84459	SAKTUWA	116704	DHAKI	1021	1326	450,840.00	315,588.00	135,252.00
35101	RAMPUR	BILASPUR	84459	SAKTUWA	116718	MILAK MAFI PAI PURA	109	142	48,280.00	33,796.00	14,484.00
35102	RAMPUR	BILASPUR	84459	SAKTUWA	116704	SAKTUWA	1021	1326	450,840.00	315,588.00	135,252.00
35103	RAMPUR	BILASPUR	84462	SHIVNAGAR NEAR RAMNAGAR	116667	QASAMGANJ	336	436	148,240.00	103,768.00	44,472.00
35104	RAMPUR	BILASPUR	84462	SHIVNAGAR NEAR RAMNAGAR	116673	SHIVNAGAR NEAR RAMNAGAR	541	702	238,680.00	167,076.00	71,604.00
35105	RAMPUR	BILASPUR	84462	SHIVNAGAR NEAR RAMNAGAR	116687	SHRI NAGAR	235	305	103,700.00	72,590.00	31,110.00
35106	RAMPUR	BILASPUR	84462	SHIVNAGAR NEAR RAMNAGAR	116668	SIHARIYA	170	221	75,140.00	52,598.00	22,542.00
35107	RAMPUR	BILASPUR	84463	SIKRAURA	116665	BAIR KHERI FAIZABAD	761	988	335,920.00	235,144.00	100,776.00
35108	RAMPUR	BILASPUR	84463	SIKRAURA	116675	SIKRAURA	1226	1592	541,280.00	378,896.00	162,384.00
35109	RAMPUR	BILASPUR	84464	SIRAS KHERA	116764	PEEPALSANA	441	573	194,820.00	136,374.00	58,446.00
35110	RAMPUR	BILASPUR	84464	SIRAS KHERA	116757	SIRAS KHERA	1087	1411	479,740.00	335,818.00	143,922.00
35111	RAMPUR	BILASPUR	84466	SITORA	116738	RAIPUR	170	221	75,140.00	52,598.00	22,542.00
35112	RAMPUR	BILASPUR	84466	SITORA	116739	SITORA	1276	1657	563,380.00	394,366.00	169,014.00

SNo.	District Name	Block Name	LGD Gram Panchayat	Gram Panchayat Name	LGD Village Code	Village Name	TOT_P_2011	Projected Population 2023	Total fund	SBM fund (70 %)	CFC (30%)
1	2	3	4	5	6	7	8	9	10	11	12
35113	RAMPUR	BILASPUR	84467	TAH KHURD	116777	TAH KHURD	1009	1310	445,400.00	311,780.00	133,620.00
35114	RAMPUR	BILASPUR	268054	TAL MAHAWAR	116798	TAL MAHAWAR	1431	1858	631,720.00	442,204.00	189,516.00
35115	RAMPUR	BILASPUR	267123	TEMRA	116684	TEMRA	1069	1388	471,920.00	330,344.00	141,576.00
35116	RAMPUR	BILASPUR	267041	UDHAMPUR	116855	QAYAMGANJ	969	1258	427,720.00	299,404.00	128,316.00
35117	RAMPUR	BILASPUR	267041	UDHAMPUR	116859	UDHAMPUR	1217	1580	537,200.00	376,040.00	161,160.00
35118	RAMPUR	CHAMRAON	84474	ASHOKPUR	116937	ASHOKPUR	1452	1885	640,900.00	448,630.00	192,270.00
35119	RAMPUR	CHAMRAON	84478	BHAIYA NAGLA	116996	BHAIYA NAGLA	1239	1609	547,060.00	382,942.00	164,118.00
35120	RAMPUR	CHAMRAON	268144	BHATPURI	117005	BHATPURI	1295	1681	571,540.00	400,078.00	171,462.00
35121	RAMPUR	CHAMRAON	84482	BIJAIYA	116983	BIJAIYA	1379	1791	608,940.00	426,258.00	182,682.00
35122	RAMPUR	CHAMRAON	268299	DEVraniya SHARQI	116923	DEVraniya SHARQI	550	714	242,760.00	169,932.00	72,828.00
35123	RAMPUR	CHAMRAON	268299	DEVraniya SHARQI	116924	MANNU NAGAR	712	924	314,160.00	219,912.00	94,248.00
35124	RAMPUR	CHAMRAON	84499	JAULPUR	116995	HASANPUR	729	947	321,980.00	225,386.00	96,594.00
35125	RAMPUR	CHAMRAON	84499	JAULPUR	116998	JAULPUR	996	1293	439,620.00	307,734.00	131,886.00
35126	RAMPUR	CHAMRAON	84499	JAULPUR	117003	MILAK SIKRAUL	728	945	321,300.00	224,910.00	96,390.00
35127	RAMPUR	CHAMRAON	84500	JITHANIYAN SHARQI	116922	JITHANIYAN SHARQI	953	1237	420,580.00	294,406.00	126,174.00
35128	RAMPUR	CHAMRAON	84500	JITHANIYAN SHARQI	116921	KHERULLAHPUR	690	896	304,640.00	213,248.00	91,392.00
35129	RAMPUR	CHAMRAON	84500	JITHANIYAN SHARQI	116920	MOHANPUR	470	610	207,400.00	145,180.00	62,220.00
35130	RAMPUR	CHAMRAON	268237	KALRAKH	117034	KALRAKH	1026	1332	452,880.00	317,016.00	135,864.00
35131	RAMPUR	CHAMRAON	84509	LADAURI	117012	LADAURI	750	974	331,160.00	231,812.00	99,348.00
35132	RAMPUR	CHAMRAON	84509	LADAURI	117013	SAID NAGAR JONOobi	240	312	106,080.00	74,256.00	31,824.00
35133	RAMPUR	CHAMRAON	84511	LALPUR PATTI KUNDAN	117021	LALPUR PATTI KUNDAN	1190	1545	525,300.00	367,710.00	157,590.00
35134	RAMPUR	CHAMRAON	84511	LALPUR PATTI KUNDAN	117018	RAITGANJ	504	654	222,360.00	155,652.00	66,708.00
35135	RAMPUR	CHAMRAON	268134	MAHMOODPUR	117000	BISRI	559	726	246,840.00	172,788.00	74,052.00
35136	RAMPUR	CHAMRAON	268134	MAHMOODPUR	116999	MAHMOODPUR	1007	1307	444,380.00	311,066.00	133,314.00
35137	RAMPUR	CHAMRAON	268105	MANDAIYAN BALLU	116968	MANDAIYAN KALLU	1228	1594	541,960.00	379,372.00	162,588.00
35138	RAMPUR	CHAMRAON	268105	MANDAIYAN BALLU	116972	MANDAIYAN RAMJEE	862	1119	380,460.00	266,322.00	114,138.00
35139	RAMPUR	CHAMRAON	84516	MANDAIYAN JOLPUR	116997	GHANSHYAMPUR	999	1297	440,980.00	308,686.00	132,294.00
35140	RAMPUR	CHAMRAON	84516	MANDAIYAN JOLPUR	117004	MANDAIYAN JOLPUR	612	795	270,300.00	189,210.00	81,090.00
35141	RAMPUR	CHAMRAON	84517	MANDAIYAN KALI	117006	MANDAIYAN KALI	1380	1792	609,280.00	426,496.00	182,784.00
35142	RAMPUR	CHAMRAON	268253	MANKARA	117031	MANKARA	1079	1401	476,340.00	333,438.00	142,902.00
35143	RAMPUR	CHAMRAON	268129	MEHDI NAGAR JANOobi	116985	GAUHARPUR	370	480	163,200.00	114,240.00	48,960.00
35144	RAMPUR	CHAMRAON	268129	MEHDI NAGAR JANOobi	116989	MEHDI NAGAR JANOobi	768	997	338,980.00	237,286.00	101,694.00
35145	RAMPUR	CHAMRAON	268129	MEHDI NAGAR JANOobi	116986	RASULPUR	400	519	176,460.00	123,522.00	52,938.00
35146	RAMPUR	CHAMRAON	268118	MILAK NIBBI SINGH	116979	MILAK INCHHARAM	476	618	210,120.00	147,084.00	63,036.00
35147	RAMPUR	CHAMRAON	268118	MILAK NIBBI SINGH	116984	MILAK NIBBI SINGH	1078	1400	476,000.00	333,200.00	142,800.00
35148	RAMPUR	CHAMRAON	84520	MISRI NAGAR JONOobi	117001	MISRI NAGAR JONOobi	1230	1597	542,980.00	380,086.00	162,894.00
35149	RAMPUR	CHAMRAON	268272	MUNDIYA KHERA	117020	LALPUR PATTI KHURD	959	1245	423,300.00	296,310.00	126,990.00
35150	RAMPUR	CHAMRAON	268272	MUNDIYA KHERA	117009	MUNDIYA KHERA	983	1276	433,840.00	303,688.00	130,152.00
35151	RAMPUR	CHAMRAON	84522	MUTIYAPURA NEAR BHOT	116935	MUTIYAPURA NEAR BHOT	1387	1801	612,340.00	428,638.00	183,702.00
35152	RAMPUR	CHAMRAON	268282	NAGLA BANS NAGLI	116943	NAGLA BANS NAGLI	1299	1687	573,580.00	401,506.00	172,074.00
35153	RAMPUR	CHAMRAON	268259	NAIMGANJ	117016	AHMAD NAGAR KHERA	792	1028	349,520.00	244,664.00	104,856.00
35154	RAMPUR	CHAMRAON	268259	NAIMGANJ	117017	NAIMGANJ	785	1019	346,460.00	242,522.00	103,938.00

SNo.	District Name	Block Name	LGD Gram Panchayat	Gram Panchayat Name	LGD Village Code	Village Name	TOT_P_2011	Projected Population 2023	Total fund	SBM fund (70 %)	CFC (30%)
1	2	3	4	5	6	7	8	9	10	11	12
35155	RAMPUR	CHAMRAON	84525	NAWADA	116914	MILAK BADULLA	686	891	302,940.00	212,058.00	90,882.00
35156	RAMPUR	CHAMRAON	84525	NAWADA	116915	NAWADA	1406	1826	620,840.00	434,588.00	186,252.00
35157	RAMPUR	CHAMRAON	84526	NAYAGAON	117019	MILAK LAHWAR ALI KHAN	468	608	206,720.00	144,704.00	62,016.00
35158	RAMPUR	CHAMRAON	84526	NAYAGAON	117010	NAYAGAON	1246	1618	550,120.00	385,084.00	165,036.00
35159	RAMPUR	CHAMRAON	84526	NAYAGAON	117010	SHAEED GANJ	1246	1618	550,120.00	385,084.00	165,036.00
35160	RAMPUR	CHAMRAON	268099	PAIMPUR	116936	PAIMPUR	1395	1811	615,740.00	431,018.00	184,722.00
35161	RAMPUR	CHAMRAON	268093	PATTI ASHOKPUR	116938	PATTI ASHOKPUR	1257	1632	554,880.00	388,416.00	166,464.00
35162	RAMPUR	CHAMRAON	84529	PATTI KALYANPUR	116971	ABBAS NAGAR	475	617	209,780.00	146,846.00	62,934.00
35163	RAMPUR	CHAMRAON	84529	PATTI KALYANPUR	116969	PATTI KALYANPUR	1446	1877	638,180.00	446,726.00	191,454.00
35164	RAMPUR	CHAMRAON	268308	SAINAYA AHMAD	116925	SAINAYA AHMAD	918	1192	405,280.00	283,696.00	121,584.00
35165	RAMPUR	CHAMRAON	268308	SAINAYA AHMAD	116926	SAINAYA CHAK	357	464	157,760.00	110,432.00	47,328.00
35166	RAMPUR	CHAMRAON	84535	SAINAYA JAT	116927	SAINAYA JAT	1251	1624	552,160.00	386,512.00	165,648.00
35167	RAMPUR	CHAMRAON	84538	THAKUR DWARA	116987	THAKUR DWARA	998	1296	440,640.00	308,448.00	132,192.00
35168	RAMPUR	MILAK	84545	ASHOKPUR	117398	ASHOKPUR	1366	1774	603,160.00	422,212.00	180,948.00
35169	RAMPUR	MILAK	84545	ASHOKPUR	117395	BAGAMABAD ASHOKPUR	930	1208	410,720.00	287,504.00	123,216.00
35170	RAMPUR	MILAK	84546	ATAI NAGAR	117382	ATAI NAGAR	1260	1636	556,240.00	389,368.00	166,872.00
35171	RAMPUR	MILAK	84546	ATAI NAGAR	117383	MAU	148	192	65,280.00	45,696.00	19,584.00
35172	RAMPUR	MILAK	84547	BABOORA	117368	BABOORA	1356	1761	598,740.00	419,118.00	179,622.00
35173	RAMPUR	MILAK	84548	BAGAMABAD ASHOKPUR	117401	AHMAD NAGAR KUNDANPUR	639	830	282,200.00	197,540.00	84,660.00
35174	RAMPUR	MILAK	84548	BAGAMABAD ASHOKPUR	117403	BEGAMABAD KRIMCHA	580	753	256,020.00	179,214.00	76,806.00
35175	RAMPUR	MILAK	84548	BAGAMABAD ASHOKPUR	117407	KHUDA NAGAR	426	553	188,020.00	131,614.00	56,406.00
35176	RAMPUR	MILAK	84548	BAGAMABAD ASHOKPUR	117405	MOHD NAGAR KHUTIA	521	676	229,840.00	160,888.00	68,952.00
35177	RAMPUR	MILAK	84550	BARA GAJEJA	117434	BARA GAJEJA	1312	1704	579,360.00	405,552.00	173,808.00
35178	RAMPUR	MILAK	270355	BEHTA	117443	BEHTA	1101	1430	486,200.00	340,340.00	145,860.00
35179	RAMPUR	MILAK	270343	BRIJPUR	117376	BRIJPUR	1123	1458	495,720.00	347,004.00	148,716.00
35180	RAMPUR	MILAK	84558	CHAKARPUR	117361	CHAKARPUR	1151	1494	507,960.00	355,572.00	152,388.00
35181	RAMPUR	MILAK	84558	CHAKARPUR	117252	MIRZAPUR CHAKARPUR	945	1227	417,180.00	292,026.00	125,154.00
35182	RAMPUR	MILAK	84560	CHANDPURA JADID	117301	CHANDPURA JADID	1353	1757	597,380.00	418,166.00	179,214.00
35183	RAMPUR	MILAK	84560	CHANDPURA JADID	117300	DHEEMRI (DHEMRI)	1209	1570	533,800.00	373,660.00	160,140.00
35184	RAMPUR	MILAK	84562	CHICHAULI	117336	CHICHAULI	873	1134	385,560.00	269,892.00	115,668.00
35185	RAMPUR	MILAK	84562	CHICHAULI	117335	SIRSA	609	791	268,940.00	188,258.00	80,682.00
35186	RAMPUR	MILAK	84562	CHICHAULI	117339	ZAMAPUR	649	843	286,620.00	200,634.00	85,986.00
35187	RAMPUR	MILAK	84563	DEVRI BUZURG	117322	DEVRI BUZURG	1455	1889	642,260.00	449,582.00	192,678.00
35188	RAMPUR	MILAK	84564	DHALLIYA	117280	DHALLIYA	755	980	333,200.00	233,240.00	99,960.00
35189	RAMPUR	MILAK	84564	DHALLIYA	117279	MILAK PIPALSANA	771	1001	340,340.00	238,238.00	102,102.00
35190	RAMPUR	MILAK	84569	DHARMPUR	117269	DHARMPUR	1275	1655	562,700.00	393,890.00	168,810.00
35191	RAMPUR	MILAK	84569	DHARMPUR	117270	GIRDHARPUR	558	725	246,500.00	172,550.00	73,950.00
35192	RAMPUR	MILAK	84570	DUGANPUR	117379	DUGANPUR	1444	1875	637,500.00	446,250.00	191,250.00
35193	RAMPUR	MILAK	84570	DUGANPUR	117380	MENHDIPUR	827	1074	365,160.00	255,612.00	109,548.00
35194	RAMPUR	MILAK	84571	DULI CHANDPUR	117281	ABDULLAH NAGAR	495	643	218,620.00	153,034.00	65,586.00
35195	RAMPUR	MILAK	84571	DULI CHANDPUR	117282	ADIL NAGAR	225	292	99,280.00	69,496.00	29,784.00
35196	RAMPUR	MILAK	84571	DULI CHANDPUR	117326	DULI CHANDPUR	621	806	274,040.00	191,828.00	82,212.00

SNo.	District Name	Block Name	LGD Gram Panchayat	Gram Panchayat Name	LGD Village Code	Village Name	TOT_P_2011	Projected Population 2023	Total fund	SBM fund (70 %)	CFC (30%)
1	2	3	4	5	6	7	8	9	10	11	12
35197	RAMPUR	MILAK	84571	DULI CHANDPUR	117324	JAGDISHPUR	244	317	107,780.00	75,446.00	32,334.00
35198	RAMPUR	MILAK	84572	DUVAWAT	117430	DUVAWAT	888	1153	392,020.00	274,414.00	117,606.00
35199	RAMPUR	MILAK	84572	DUVAWAT	117428	SHAHZAD NAGAR	568	737	250,580.00	175,406.00	75,174.00
35200	RAMPUR	MILAK	270349	GAHLUIYA	117333	GAHLUIYA	1039	1349	458,660.00	321,062.00	137,598.00
35201	RAMPUR	MILAK	84575	GULAMGANJ	117302	GULAMGANJ	1066	1384	470,560.00	329,392.00	141,168.00
35202	RAMPUR	MILAK	84575	GULAMGANJ	117303	RUSTAMPUR	978	1270	431,800.00	302,260.00	129,540.00
35203	RAMPUR	MILAK	84576	HALU NAGAR	117291	HALU NAGAR	1246	1618	550,120.00	385,084.00	165,036.00
35204	RAMPUR	MILAK	84576	HALU NAGAR	117292	SUNAR KHERA	741	962	327,080.00	228,956.00	98,124.00
35205	RAMPUR	MILAK	84577	HARDASPUR	117313	DEORI KHURD	542	704	239,360.00	167,552.00	71,808.00
35206	RAMPUR	MILAK	84577	HARDASPUR	117311	HARDASPUR	1272	1652	561,680.00	393,176.00	168,504.00
35207	RAMPUR	MILAK	84577	HARDASPUR	117310	PURNAPUR	971	1261	428,740.00	300,118.00	128,622.00
35208	RAMPUR	MILAK	270341	HARJIPUR	117251	HARJIPUR	1156	1501	510,340.00	357,238.00	153,102.00
35209	RAMPUR	MILAK	270335	HARSU NAGLA	117306	HARSU NAGLA	1038	1348	458,320.00	320,824.00	137,496.00
35210	RAMPUR	MILAK	84584	JAGATPUR	117320	HIMMATGANJ	785	1019	346,460.00	242,522.00	103,938.00
35211	RAMPUR	MILAK	84584	JAGATPUR	117312	JAGATPUR	1360	1766	600,440.00	420,308.00	180,132.00
35212	RAMPUR	MILAK	84595	KARINGA	117415	BEHTRA	986	1280	435,200.00	304,640.00	130,560.00
35213	RAMPUR	MILAK	84595	KARINGA	117417	KARINGA	1372	1781	605,540.00	423,878.00	181,662.00
35214	RAMPUR	MILAK	84595	KARINGA	117413	PRANPURA	596	774	263,160.00	184,212.00	78,948.00
35215	RAMPUR	MILAK	84596	KEORAR	117435	GAJADHARPUR	245	318	108,120.00	75,684.00	32,436.00
35216	RAMPUR	MILAK	84597	KEWALPUR	117318	INAYATPUR	825	1071	364,140.00	254,898.00	109,242.00
35217	RAMPUR	MILAK	84597	KEWALPUR	117317	KEWALPUR	1069	1388	471,920.00	330,344.00	141,576.00
35218	RAMPUR	MILAK	84601	KOTRA	117249	KOTRA	1351	1754	596,360.00	417,452.00	178,908.00
35219	RAMPUR	MILAK	84601	KOTRA	117246	MOHAMMADPUR QADIM	813	1056	359,040.00	251,328.00	107,712.00
35220	RAMPUR	MILAK	84605	LAKHIMPUR BISHNU	117338	LAKHIMPUR BISHNU	1442	1872	636,480.00	445,536.00	190,944.00
35221	RAMPUR	MILAK	84608	LOHA PATTI BHAGIRATH	117399	BAQARABAD	862	1119	380,460.00	266,322.00	114,138.00
35222	RAMPUR	MILAK	84608	LOHA PATTI BHAGIRATH	117397	LOHA PATTI BHAGIRATH	1353	1757	597,380.00	418,166.00	179,214.00
35223	RAMPUR	MILAK	84611	MAINI	117342	ADPUR	337	438	148,920.00	104,244.00	44,676.00
35224	RAMPUR	MILAK	84611	MAINI	117343	MAINI	955	1240	421,600.00	295,120.00	126,480.00
35225	RAMPUR	MILAK	270353	MOHD. PUR JADID	117433	GAJEJA	328	426	144,840.00	101,388.00	43,452.00
35226	RAMPUR	MILAK	270353	MOHD. PUR JADID	117436	MOHD. PUR JADID	1130	1467	498,780.00	349,146.00	149,634.00
35227	RAMPUR	MILAK	84619	NANKAR	117373	AHMEDABAD	678	880	299,200.00	209,440.00	89,760.00
35228	RAMPUR	MILAK	84619	NANKAR	117372	NANKAR	1207	1567	532,780.00	372,946.00	159,834.00
35229	RAMPUR	MILAK	84624	PANJAWA	117289	GADHIYA HINGA NAGLA	715	928	315,520.00	220,864.00	94,656.00
35230	RAMPUR	MILAK	84624	PANJAWA	117289	HINGA NAGLA	715	928	315,520.00	220,864.00	94,656.00
35231	RAMPUR	MILAK	84624	PANJAWA	117288	PANJAWA	862	1119	380,460.00	266,322.00	114,138.00
35232	RAMPUR	MILAK	84624	PANJAWA	117290	TUMARIYA	393	510	173,400.00	121,380.00	52,020.00
35233	RAMPUR	MILAK	84626	PASHU PURA	117345	BALBHADRAPUR	778	1010	343,400.00	240,380.00	103,020.00
35234	RAMPUR	MILAK	84626	PASHU PURA	117344	PASHU PURA	1171	1520	516,800.00	361,760.00	155,040.00
35235	RAMPUR	MILAK	84628	PATNA	117255	NAGLI BHAGWANT	781	1014	344,760.00	241,332.00	103,428.00
35236	RAMPUR	MILAK	84628	PATNA	117253	PATNA	1207	1567	532,780.00	372,946.00	159,834.00
35237	RAMPUR	MILAK	84629	PEPAL SANA	117348	PEPAL SANA	1432	1859	632,060.00	442,442.00	189,618.00
35238	RAMPUR	MILAK	84630	PIPALYA RAIZADA	117273	LAKHIMPUR BHIKA	772	1002	340,680.00	238,476.00	102,204.00

SNo.	District Name	Block Name	LGD Gram Panchayat	Gram Panchayat Name	LGD Village Code	Village Name	TOT_P_2011	Projected Population 2023	Total fund	SBM fund (70 %)	CFC (30%)
1	2	3	4	5	6	7	8	9	10	11	12
35239	RAMPUR	MILAK	84630	PIPALYA RAIZADA	117272	PIPALYA RAIZADA	1390	1805	613,700.00	429,590.00	184,110.00
35240	RAMPUR	MILAK	84636	QAMRUDDIN NAGAR	117387	NIAMAT NAGAR	511	663	225,420.00	157,794.00	67,626.00
35241	RAMPUR	MILAK	84636	QAMRUDDIN NAGAR	117389	QAMRUDDIN NAGAR	988	1283	436,220.00	305,354.00	130,866.00
35242	RAMPUR	MILAK	84636	QAMRUDDIN NAGAR	117388	SAYEED NAGAR	614	797	270,980.00	189,686.00	81,294.00
35243	RAMPUR	MILAK	84637	QAZIAPURA	117308	BARHPURA	620	805	273,700.00	191,590.00	82,110.00
35244	RAMPUR	MILAK	84637	QAZIAPURA	117307	QAZIAPURA	947	1230	418,200.00	292,740.00	125,460.00
35245	RAMPUR	MILAK	84638	RAJPURA	117332	RAJPURA	1138	1478	502,520.00	351,764.00	150,756.00
35246	RAMPUR	MILAK	84640	RAM NAGARIA	117264	FAIZNAGAR	670	870	295,800.00	207,060.00	88,740.00
35247	RAMPUR	MILAK	84640	RAM NAGARIA	117265	RAM NAGARIA	1089	1414	480,760.00	336,532.00	144,228.00
35248	RAMPUR	MILAK	84640	RAM NAGARIA	117247	SAHU NAGLA	455	591	200,940.00	140,658.00	60,282.00
35249	RAMPUR	MILAK	84640	RAM NAGARIA	117248	SHADI NAGAR	537	697	236,980.00	165,886.00	71,094.00
35250	RAMPUR	MILAK	270347	SIMRA	117323	SIMRA	1072	1392	473,280.00	331,296.00	141,984.00
35251	RAMPUR	MILAK	270337	SUHAG NAGLA	117257	SUHAG NAGLA	1187	1541	523,940.00	366,758.00	157,182.00
35252	RAMPUR	MILAK	84654	THIRIA	117416	MILAK BAQAR ALI	757	983	334,220.00	233,954.00	100,266.00
35253	RAMPUR	MILAK	84654	THIRIA	117421	NAWWA NAGLA	610	792	269,280.00	188,496.00	80,784.00
35254	RAMPUR	MILAK	84654	THIRIA	117422	THIRIA	878	1140	387,600.00	271,320.00	116,280.00
35255	RAMPUR	MILAK	270329	UDAIPUR JAGIR	117284	UDAIPUR JAGIR	1258	1633	555,220.00	388,654.00	166,566.00
35256	RAMPUR	SAIDNAGAR	84659	AHAMDABAD	116611	AHAMDABAD	1173	1523	517,820.00	362,474.00	155,346.00
35257	RAMPUR	SAIDNAGAR	84659	AHAMDABAD	116612	AHMAD NAGAR NEAR FAIZGANJ	1308	1698	577,320.00	404,124.00	173,196.00
35258	RAMPUR	SAIDNAGAR	268394	ALI NAGAR NORTH	116880	ALI NAGAR NORTH	1323	1718	584,120.00	408,884.00	175,236.00
35259	RAMPUR	SAIDNAGAR	84670	BHATPURA	116602	BHATPURA	1162	1509	513,060.00	359,142.00	153,918.00
35260	RAMPUR	SAIDNAGAR	84670	BHATPURA	116597	DARSHANPUR	348	452	153,680.00	107,576.00	46,104.00
35261	RAMPUR	SAIDNAGAR	84673	DARYA GARH	116895	BAHADARGARH	229	297	100,980.00	70,686.00	30,294.00
35262	RAMPUR	SAIDNAGAR	84673	DARYA GARH	116884	DARYA GARH	1457	1892	643,280.00	450,296.00	192,984.00
35263	RAMPUR	SAIDNAGAR	84693	KHAUD PURA	116903	KHAUD PURA	3563	4626	1,572,840.00	1,100,988.00	471,852.00
35264	RAMPUR	SAIDNAGAR	84693	KHAUD PURA	116905	MILAK YAKUB KHAN	447	580	197,200.00	138,040.00	59,160.00
35265	RAMPUR	SAIDNAGAR	268383	KHIMOTIYA KHERA	116882	KHIMOTIYA KHERA	1213	1575	535,500.00	374,850.00	160,650.00
35266	RAMPUR	SAIDNAGAR	84695	KHIZARPUR	116627	KHIZARPUR	1252	1626	552,840.00	386,988.00	165,852.00
35267	RAMPUR	SAIDNAGAR	84695	KHIZARPUR	116628	MILAK AFZAL KHAN	220	286	97,240.00	68,068.00	29,172.00
35268	RAMPUR	SAIDNAGAR	84695	KHIZARPUR	116648	MISRI NAGAR NORTH	873	1134	385,560.00	269,892.00	115,668.00
35269	RAMPUR	SAIDNAGAR	268360	KHURSHEED NAGAR	116885	KHURSHEED NAGAR	1156	1501	510,340.00	357,238.00	153,102.00
35270	RAMPUR	SAIDNAGAR	84696	KISHANPUR NEAR ATARIYA	116637	KISHANPUR NEAR ATARIYA	786	1021	347,140.00	242,998.00	104,142.00
35271	RAMPUR	SAIDNAGAR	84696	KISHANPUR NEAR ATARIYA	116871	PASIAPURA NORTH.	782	1015	345,100.00	241,570.00	103,530.00
35272	RAMPUR	SAIDNAGAR	268345	KUKRI KHERA	116890	KUKRI KHERA	981	1274	433,160.00	303,212.00	129,948.00
35273	RAMPUR	SAIDNAGAR	268340	MEHNDI NAGAR NORTH	116906	AHAMAD NAGAR NEAR ANGA	150	195	66,300.00	46,410.00	19,890.00
35274	RAMPUR	SAIDNAGAR	268340	MEHNDI NAGAR NORTH	116899	MEHNDI NAGAR NORTH	960	1246	423,640.00	296,548.00	127,092.00
35275	RAMPUR	SAIDNAGAR	84702	MILAK HASHAM	116901	MILAK HASHAM	1259	1635	555,900.00	389,130.00	166,770.00
35276	RAMPUR	SAIDNAGAR	268439	MILAK NAGLI	116590	MILAK NAGLI	1138	1478	502,520.00	351,764.00	150,756.00
35277	RAMPUR	SAIDNAGAR	84707	NAGLA GANESH	116898	NAGLA GANESH	1399	1816	617,440.00	432,208.00	185,232.00
35278	RAMPUR	SAIDNAGAR	84707	NAGLA GANESH	116897	SAINPUR	647	840	285,600.00	199,920.00	85,680.00
35279	RAMPUR	SAIDNAGAR	84709	NAURANGPUR	116868	MILAK ARIF	462	600	204,000.00	142,800.00	61,200.00
35280	RAMPUR	SAIDNAGAR	84709	NAURANGPUR	116900	NAURANGPUR	1087	1411	479,740.00	335,818.00	143,922.00

SNo.	District Name	Block Name	LGD Gram Panchayat	Gram Panchayat Name	LGD Village Code	Village Name	TOT_P_2011	Projected Population 2023	Total fund	SBM fund (70 %)	CFC (30%)
1	2	3	4	5	6	7	8	9	10	11	12
35281	RAMPUR	SAIDNAGAR	84710	NAWABGANJ SHUMALI	116646	MUNDIA	627	814	276,760.00	193,732.00	83,028.00
35282	RAMPUR	SAIDNAGAR	84710	NAWABGANJ SHUMALI	116647	NAWABGANJ NORTH	1393	1809	615,060.00	430,542.00	184,518.00
35283	RAMPUR	SAIDNAGAR	268408	PAHARPUR	116610	AHMADPUR	349	453	154,020.00	107,814.00	46,206.00
35284	RAMPUR	SAIDNAGAR	268408	PAHARPUR	116596	BHAWANIPUR	261	339	115,260.00	80,682.00	34,578.00
35285	RAMPUR	SAIDNAGAR	268408	PAHARPUR	116594	PAHARPUR	566	735	249,900.00	174,930.00	74,970.00
35286	RAMPUR	SAIDNAGAR	268388	PAINDA NAGAR	116875	PAINDA NAGAR	1414	1836	624,240.00	436,968.00	187,272.00
35287	RAMPUR	SAIDNAGAR	84712	PARSUPURA	116616	KARIMPUR GARBI	591	767	260,780.00	182,546.00	78,234.00
35288	RAMPUR	SAIDNAGAR	84712	PARSUPURA	116615	PARSUPURA	1399	1816	617,440.00	432,208.00	185,232.00
35289	RAMPUR	SAIDNAGAR	84717	SAHARIA NARPAT	116593	SAHARIA DARAZ	767	996	338,640.00	237,048.00	101,592.00
35290	RAMPUR	SAIDNAGAR	84717	SAHARIA NARPAT	116592	SAHARIA NARPAT	1030	1337	454,580.00	318,206.00	136,374.00
35291	RAMPUR	SAIDNAGAR	84718	SAIDNAGAR BAJAR PATTI	116599	BAHADURPUR	828	1075	365,500.00	255,850.00	109,650.00
35292	RAMPUR	SAIDNAGAR	84718	SAIDNAGAR BAJAR PATTI	116598	SAIDNAGAR BAJAR PATTI	1353	1757	597,380.00	418,166.00	179,214.00
35293	RAMPUR	SAIDNAGAR	84719	SAIJNI NANKAR	117035	SAIJNI NANKAR	8572	11130	7,846,650.00	5,492,655.00	2,353,995.00
35294	RAMPUR	SAIDNAGAR	84721	SARKARI	116613	FAIZGANJ	370	480	163,200.00	114,240.00	48,960.00
35295	RAMPUR	SAIDNAGAR	84721	SARKARI	116618	MANGUPURA	342	444	150,960.00	105,672.00	45,288.00
35296	RAMPUR	SAIDNAGAR	84721	SARKARI	116614	NABIGANJ	207	269	91,460.00	64,022.00	27,438.00
35297	RAMPUR	SAIDNAGAR	84721	SARKARI	116619	SARKARI	1217	1580	537,200.00	376,040.00	161,160.00
35298	RAMPUR	SAIDNAGAR	268356	SHAHDARA URF THUNAPUR	116904	SHAHDARA URF THUNAPUR	762	989	336,260.00	235,382.00	100,878.00
35299	RAMPUR	SHAHABAD	84726	ALAFGANJ	117064	MADYAN JHAU	1325	1720	584,800.00	409,360.00	175,440.00
35300	RAMPUR	SHAHABAD	84729	BALUPURA	117063	MOHAMMAD NAGAR	592	769	261,460.00	183,022.00	78,438.00
35301	RAMPUR	SHAHABAD	84733	BARKHERA	117135	BARKHERA	1022	1327	451,180.00	315,826.00	135,354.00
35302	RAMPUR	SHAHABAD	84733	BARKHERA	117131	NAIMGANJ	778	1010	343,400.00	240,380.00	103,020.00
35303	RAMPUR	SHAHABAD	84734	BHAGWANTPUR	117165	TALIBABAD	659	856	291,040.00	203,728.00	87,312.00
35304	RAMPUR	SHAHABAD	267010	BICHPURI SANGRAMPUR	117146	BICHPURI SANGRAMPUR	1413	1835	623,900.00	436,730.00	187,170.00
35305	RAMPUR	SHAHABAD	265564	BISALI	117049	BISALI	846	1098	373,320.00	261,324.00	111,996.00
35306	RAMPUR	SHAHABAD	84740	BOODPUR	117109	BOODPUR	1073	1393	473,620.00	331,534.00	142,086.00
35307	RAMPUR	SHAHABAD	84740	BOODPUR	117105	KAMALPUR	537	697	236,980.00	165,886.00	71,094.00
35308	RAMPUR	SHAHABAD	264129	CHAND PURA KHURD	117056	CHAND PURA KHURD	746	969	329,460.00	230,622.00	98,838.00
35309	RAMPUR	SHAHABAD	84746	CHATARPUR	117180	CHATARPUR	1379	1791	608,940.00	426,258.00	182,682.00
35310	RAMPUR	SHAHABAD	84747	CHAUKONI	117068	CHAUKONI	2030	2636	896,240.00	627,368.00	268,872.00
35311	RAMPUR	SHAHABAD	84747	CHAUKONI	117126	ROOPPUR	773	1004	341,360.00	238,952.00	102,408.00
35312	RAMPUR	SHAHABAD	84749	DANIYAPUR	117043	DANIYAPUR	2186	2838	964,920.00	675,444.00	289,476.00
35313	RAMPUR	SHAHABAD	84749	DANIYAPUR	117040	KARANPUR	1573	2042	694,280.00	485,996.00	208,284.00
35314	RAMPUR	SHAHABAD	84749	DANIYAPUR	117044	TAJPUR BEHTA	1250	1623	551,820.00	386,274.00	165,546.00
35315	RAMPUR	SHAHABAD	265565	DEVI PURA	117127	DEVI PURA	794	1031	350,540.00	245,378.00	105,162.00
35316	RAMPUR	SHAHABAD	266986	DHAKURIYA	117160	DHAKURIYA	1206	1566	532,440.00	372,708.00	159,732.00
35317	RAMPUR	SHAHABAD	84751	DHANAURA	117047	BICHPURI LALJI	263	341	115,940.00	81,158.00	34,782.00
35318	RAMPUR	SHAHABAD	84751	DHANAURA	117048	DHANAURA	1093	1419	482,460.00	337,722.00	144,738.00
35319	RAMPUR	SHAHABAD	266875	DHARAMPUR	117220	DHARAMPUR	1202	1561	530,740.00	371,518.00	159,222.00
35320	RAMPUR	SHAHABAD	84754	DIVIYA NAGLA	117133	NATTHU BALA MAJHRA	1273	1653	562,020.00	393,414.00	168,606.00
35321	RAMPUR	SHAHABAD	84757	GADMARPATTI MOTI SINGH	117214	GADMARPATTI MOTI SINGH	834	1083	368,220.00	257,754.00	110,466.00
35322	RAMPUR	SHAHABAD	84757	GADMARPATTI MOTI SINGH	117213	GADMARPATTI TEEKA SINGH	1124	1459	496,060.00	347,242.00	148,818.00

SNo.	District Name	Block Name	LGD Gram Panchayat	Gram Panchayat Name	LGD Village Code	Village Name	TOT_P_2011	Projected Population 2023	Total fund	SBM fund (70 %)	CFC (30%)
1	2	3	4	5	6	7	8	9	10	11	12
35323	RAMPUR	SHAHABAD	84761	HUSAINGANJ NEAR JANAKPUR	117110	HUSAINGANJ NEAR JANAKPUR	638	828	281,520.00	197,064.00	84,456.00
35324	RAMPUR	SHAHABAD	84761	HUSAINGANJ NEAR JANAKPUR	117150	POHAPPUR	536	696	236,640.00	165,648.00	70,992.00
35325	RAMPUR	SHAHABAD	84761	HUSAINGANJ NEAR JANAKPUR	117148	SUJATGANJ	511	663	225,420.00	157,794.00	67,626.00
35326	RAMPUR	SHAHABAD	84763	JAITOLI	117121	JAITOLI	3411	4429	1,505,860.00	1,054,102.00	451,758.00
35327	RAMPUR	SHAHABAD	84763	JAITOLI	117133	MADYAN BADE	1273	1653	562,020.00	393,414.00	168,606.00
35328	RAMPUR	SHAHABAD	84763	JAITOLI	117121	MADYAN GOR	3411	4429	1,505,860.00	1,054,102.00	451,758.00
35329	RAMPUR	SHAHABAD	84764	JANAKPUR	117107	JAMALPUR	339	440	149,600.00	104,720.00	44,880.00
35330	RAMPUR	SHAHABAD	84764	JANAKPUR	117108	JANAKPUR	1117	1450	493,000.00	345,100.00	147,900.00
35331	RAMPUR	SHAHABAD	84767	KAREEMGANJ	117132	KAREEMGANJ	441	573	194,820.00	136,374.00	58,446.00
35332	RAMPUR	SHAHABAD	84767	KAREEMGANJ	117134	KESARPUR NEAR KAREMGANJ	1163	1510	513,400.00	359,380.00	154,020.00
35333	RAMPUR	SHAHABAD	84768	KASHAV NAGLA	117119	KASHAV NAGLA	517	671	228,140.00	159,698.00	68,442.00
35334	RAMPUR	SHAHABAD	84768	KASHAV NAGLA	117122	MADYAN TULSI	904	1174	399,160.00	279,412.00	119,748.00
35335	RAMPUR	SHAHABAD	84768	KASHAV NAGLA	117124	MOHAMMADGANJ	318	413	140,420.00	98,294.00	42,126.00
35336	RAMPUR	SHAHABAD	84768	KASHAV NAGLA	117118	NAVIGANJ QADIM	625	812	276,080.00	193,256.00	82,824.00
35337	RAMPUR	SHAHABAD	84770	KHANGIPURA	117209	KHANGIPURA	718	932	316,880.00	221,816.00	95,064.00
35338	RAMPUR	SHAHABAD	84770	KHANGIPURA	117201	YUSUF NAGAR	688	893	303,620.00	212,534.00	91,086.00
35339	RAMPUR	SHAHABAD	84775	KISHANPUR	117073	KESARPUR NEAR RAIPUR	1217	1580	537,200.00	376,040.00	161,160.00
35340	RAMPUR	SHAHABAD	84775	KISHANPUR	117074	KISHANPUR	1286	1670	567,800.00	397,460.00	170,340.00
35341	RAMPUR	SHAHABAD	265570	LASKARGANJ	117143	LASKARGANJ	995	1292	439,280.00	307,496.00	131,784.00
35342	RAMPUR	SHAHABAD	84778	LODHIPUR	117199	CHAKASI	715	928	315,520.00	220,864.00	94,656.00
35343	RAMPUR	SHAHABAD	84778	LODHIPUR	117203	LODHIPUR	1385	1798	611,320.00	427,924.00	183,396.00
35344	RAMPUR	SHAHABAD	84782	MADYAN BUDHPUR	117155	ASALATPUR	245	318	108,120.00	75,684.00	32,436.00
35345	RAMPUR	SHAHABAD	84782	MADYAN BUDHPUR	117153	BUDHPUR	196	254	86,360.00	60,452.00	25,908.00
35346	RAMPUR	SHAHABAD	84782	MADYAN BUDHPUR	117154	MADYAN BUDHPUR	673	874	297,160.00	208,012.00	89,148.00
35347	RAMPUR	SHAHABAD	84782	MADYAN BUDHPUR	117157	PIPAL WALA	572	743	252,620.00	176,834.00	75,786.00
35348	RAMPUR	SHAHABAD	265567	MADYAN JHAU	117064	MADYAN JHAU	1325	1720	584,800.00	409,360.00	175,440.00
35349	RAMPUR	SHAHABAD	267003	MANSOORPUR	117158	MANSOORPUR	575	747	253,980.00	177,786.00	76,194.00
35350	RAMPUR	SHAHABAD	84789	MEERAPUR	117144	TURKHERA	906	1176	399,840.00	279,888.00	119,952.00
35351	RAMPUR	SHAHABAD	84792	MOTIPURA	117221	MOTIPURA	1019	1323	449,820.00	314,874.00	134,946.00
35352	RAMPUR	SHAHABAD	84792	MOTIPURA	117223	SHEKHUPURA	666	865	294,100.00	205,870.00	88,230.00
35353	RAMPUR	SHAHABAD	84795	NADARGANJ	117211	NADARGANJ	1012	1314	446,760.00	312,732.00	134,028.00
35354	RAMPUR	SHAHABAD	84795	NADARGANJ	117212	NASRAT NAGAR	749	973	330,820.00	231,574.00	99,246.00
35355	RAMPUR	SHAHABAD	266917	NAND GAON	117181	NAND GAON	1290	1675	569,500.00	398,650.00	170,850.00
35356	RAMPUR	SHAHABAD	84799	NARKHERI	117096	NARKHERA	779	1011	343,740.00	240,618.00	103,122.00
35357	RAMPUR	SHAHABAD	84799	NARKHERI	117095	NARKHERI	961	1248	424,320.00	297,024.00	127,296.00
35358	RAMPUR	SHAHABAD	84799	NARKHERI	117093	NISWI	1184	1537	522,580.00	365,806.00	156,774.00
35359	RAMPUR	SHAHABAD	266894	PACHTAUR	117190	PACHTAUR	1304	1693	575,620.00	402,934.00	172,686.00
35360	RAMPUR	SHAHABAD	84804	PATARIYA	117090	BHARWKI QADIM	416	540	183,600.00	128,520.00	55,080.00
35361	RAMPUR	SHAHABAD	84804	PATARIYA	117089	BHAWRKA	439	570	193,800.00	135,660.00	58,140.00
35362	RAMPUR	SHAHABAD	84804	PATARIYA	117091	PATARIYA	1228	1594	541,960.00	379,372.00	162,588.00
35363	RAMPUR	SHAHABAD	84809	RASULPUR	117197	PAIGAMBARPUR	485	630	214,200.00	149,940.00	64,260.00
35364	RAMPUR	SHAHABAD	84809	RASULPUR	117196	RASULPUR	932	1210	411,400.00	287,980.00	123,420.00

SNo.	District Name	Block Name	LGD Gram Panchayat	Gram Panchayat Name	LGD Village Code	Village Name	TOT_P_2011	Projected Population 2023	Total fund	SBM fund (70 %)	CFC (30%)
1	2	3	4	5	6	7	8	9	10	11	12
35365	RAMPUR	SHAHABAD	84811	RAVANIPATTI UDA	117218	RAVANIPATTI JAWAHAR	911	1183	402,220.00	281,554.00	120,666.00
35366	RAMPUR	SHAHABAD	84811	RAVANIPATTI UDA	117215	RAVANIPATTI UDA	1110	1441	489,940.00	342,958.00	146,982.00
35367	RAMPUR	SHAHABAD	266887	RUSTAMNAGAR	117207	RUSTAMNAGAR	1064	1382	469,880.00	328,916.00	140,964.00
35368	RAMPUR	SHAHABAD	84813	RUSTAMPUR	117170	MILAK GULAM ALI	662	860	292,400.00	204,680.00	87,720.00
35369	RAMPUR	SHAHABAD	84813	RUSTAMPUR	117173	RUSTAMPUR	1392	1807	614,380.00	430,066.00	184,314.00
35370	RAMPUR	SHAHABAD	266994	SHAHADRA	117234	REVRI KHURD	589	765	260,100.00	182,070.00	78,030.00
35371	RAMPUR	SHAHABAD	266994	SHAHADRA	117237	SHAHADRA	1159	1505	511,700.00	358,190.00	153,510.00
35372	RAMPUR	SHAHABAD	84821	SOOPA	117087	SOOPA	1164	1511	513,740.00	359,618.00	154,122.00
35373	RAMPUR	SHAHABAD	84821	SOOPA	117086	SURAJPUR	695	902	306,680.00	214,676.00	92,004.00
35374	RAMPUR	SHAHABAD	266863	THIRIA JADID	117206	THIRIA JADID	1100	1428	485,520.00	339,864.00	145,656.00
35375	RAMPUR	SHAHABAD	267024	THIRIA SALEHPUR	117079	THIRIA SALEHPUR	1108	1439	489,260.00	342,482.00	146,778.00
35376	RAMPUR	SUAR	84825	AHMAD NAGAR NEAR ISMAILNAGAR	116433	AHMAD NAGAR NEAR ISMAILNAGAR	1228	1594	541,960.00	379,372.00	162,588.00
35377	RAMPUR	SUAR	84825	AHMAD NAGAR NEAR ISMAILNAGAR	116424	HASMINAGAR	925	1201	408,340.00	285,838.00	122,502.00
35378	RAMPUR	SUAR	84825	AHMAD NAGAR NEAR ISMAILNAGAR	116431	ISMAIL NAGAR	26	34	11,560.00	8,092.00	3,468.00
35379	RAMPUR	SUAR	84829	ARSAL PARSAL	116311	ARSAL PARSAL	3326	4319	1,468,460.00	1,027,922.00	440,538.00
35380	RAMPUR	SUAR	84829	ARSAL PARSAL	116310	NAVABGANJ PARSAL	92	119	40,460.00	28,322.00	12,138.00
35381	RAMPUR	SUAR	270227	ASALAT PUR	116350	ASALAT PUR	1102	1431	486,540.00	340,578.00	145,962.00
35382	RAMPUR	SUAR	270214	AZIM NAGAR	116362	AZIM NAGAR	1303	1692	575,280.00	402,696.00	172,584.00
35383	RAMPUR	SUAR	84831	BAGI	116403	BAGI	837	1087	369,580.00	258,706.00	110,874.00
35384	RAMPUR	SUAR	84831	BAGI	116411	NAWAB NAGAR TAH	33	43	14,620.00	10,234.00	4,386.00
35385	RAMPUR	SUAR	84832	BAHADUR KA MAZRA	116553	BAHADUR KA MAZRA	1332	1729	587,860.00	411,502.00	176,358.00
35386	RAMPUR	SUAR	84832	BAHADUR KA MAZRA	116552	KESHO NAGLI TANDA	617	801	272,340.00	190,638.00	81,702.00
35387	RAMPUR	SUAR	84833	BAMNA	116417	BAMNA	1586	2059	700,060.00	490,042.00	210,018.00
35388	RAMPUR	SUAR	84833	BAMNA	116416	MEHNDI NAGAR	722	937	318,580.00	223,006.00	95,574.00
35389	RAMPUR	SUAR	84835	BHAGWANT NAGAR	116314	AHMADNAGAR NEAR BHAGWANT NAGAR	240	312	106,080.00	74,256.00	31,824.00
35390	RAMPUR	SUAR	84835	BHAGWANT NAGAR	116322	BHAGWANT NAGAR	4167	5410	3,814,050.00	2,669,835.00	1,144,215.00
35391	RAMPUR	SUAR	84839	BIHARI NAGAR	116432	BIHARI NAGAR	1383	1796	610,640.00	427,448.00	183,192.00
35392	RAMPUR	SUAR	84839	BIHARI NAGAR	116430	KUMRIA KHURD	263	341	115,940.00	81,158.00	34,782.00
35393	RAMPUR	SUAR	84839	BIHARI NAGAR	116425	LODHIPUR GULRIYA	138	179	60,860.00	42,602.00	18,258.00
35394	RAMPUR	SUAR	84843	CHAK GAJRAULA	116492	CHAK GAJRAULA	1429	1855	630,700.00	441,490.00	189,210.00
35395	RAMPUR	SUAR	84923	CHAUKHANDI	116472	AHMADABAD URF TELIPURA	138	179	60,860.00	42,602.00	18,258.00
35396	RAMPUR	SUAR	84923	CHAUKHANDI	116473	CHAUKHANDI	1303	1692	575,280.00	402,696.00	172,584.00
35397	RAMPUR	SUAR	84923	CHAUKHANDI	116471	RAJPURA TANDA	280	364	123,760.00	86,632.00	37,128.00
35398	RAMPUR	SUAR	84846	CHHATTARPUR	116384	CHHATTARPUR	1223	1588	539,920.00	377,944.00	161,976.00
35399	RAMPUR	SUAR	84846	CHHATTARPUR	116372	GAMMANPURA	862	1119	380,460.00	266,322.00	114,138.00
35400	RAMPUR	SUAR	84846	CHHATTARPUR	116375	MALHPURA	187	243	82,620.00	57,834.00	24,786.00
35401	RAMPUR	SUAR	84846	CHHATTARPUR	116371	RAJPURA SUAR	581	754	256,360.00	179,452.00	76,908.00
35402	RAMPUR	SUAR	84850	DEVIPURA	116537	CHAK LARPUR	646	839	285,260.00	199,682.00	85,578.00
35403	RAMPUR	SUAR	84850	DEVIPURA	116538	DEVIPURA	1277	1658	563,720.00	394,604.00	169,116.00
35404	RAMPUR	SUAR	270224	DHANAURA	116344	DHANAURA	1394	1810	615,400.00	430,780.00	184,620.00
35405	RAMPUR	SUAR	84853	DHANPUR NEAR SHAHDARA	116353	DHANPUR NEAR SHAHDARA	1086	1410	479,400.00	335,580.00	143,820.00
35406	RAMPUR	SUAR	84855	DHARAMPUR GARBI	116540	DHARAMPUR GARBI	1145	1487	505,580.00	353,906.00	151,674.00

SNo.	District Name	Block Name	LGD Gram Panchayat	Gram Panchayat Name	LGD Village Code	Village Name	TOT_P_2011	Projected Population 2023	Total fund	SBM fund (70 %)	CFC (30%)
1	2	3	4	5	6	7	8	9	10	11	12
35407	RAMPUR	SUAR	84855	DHARAMPUR GARBI	116544	GAJRAULA	431	560	190,400.00	133,280.00	57,120.00
35408	RAMPUR	SUAR	268442	DHARAMPUR NORTH	116290	DHARMPUR NORTH	1225	1591	540,940.00	378,658.00	162,282.00
35409	RAMPUR	SUAR	84858	DILARI	116390	GAJUPURA	1095	1422	483,480.00	338,436.00	145,044.00
35410	RAMPUR	SUAR	84860	FAIJULLA NAGAR	116569	FAIJULLA NAGAR	1266	1644	558,960.00	391,272.00	167,688.00
35411	RAMPUR	SUAR	270230	GAGAN NAGLI	116300	GAGAN NAGLI	1334	1732	588,880.00	412,216.00	176,664.00
35412	RAMPUR	SUAR	270220	GAJJU PURA	116390	GAJJU PURA	1095	1422	483,480.00	338,436.00	145,044.00
35413	RAMPUR	SUAR	270316	GOBINDPURA NEAR PADAMPUR	116402	BURHANPUR	627	814	276,760.00	193,732.00	83,028.00
35414	RAMPUR	SUAR	270316	GOBINDPURA NEAR PADAMPUR	116404	GOBINDPURA NEAR PADAMPUR	314	408	138,720.00	97,104.00	41,616.00
35415	RAMPUR	SUAR	84865	HAMIRPUR	116395	ABBASNAGAR SUAR	458	595	202,300.00	141,610.00	60,690.00
35416	RAMPUR	SUAR	84865	HAMIRPUR	116396	ANDKHERA	103	134	45,560.00	31,892.00	13,668.00
35417	RAMPUR	SUAR	84865	HAMIRPUR	116391	HAMIRPUR	928	1205	409,700.00	286,790.00	122,910.00
35418	RAMPUR	SUAR	84865	HAMIRPUR	116392	KOYLI	441	573	194,820.00	136,374.00	58,446.00
35419	RAMPUR	SUAR	84868	HASANPUR NORTH	116284	HASANPUR NORTH	875	1136	386,240.00	270,368.00	115,872.00
35420	RAMPUR	SUAR	84868	HASANPUR NORTH	116285	SHEKHUPURA	776	1008	342,720.00	239,904.00	102,816.00
35421	RAMPUR	SUAR	84870	IMRATPUR	116360	IMRATPUR	1245	1617	549,780.00	384,846.00	164,934.00
35422	RAMPUR	SUAR	84870	IMRATPUR	116357	MILAK ASAD KHAN	330	428	145,520.00	101,864.00	43,656.00
35423	RAMPUR	SUAR	84873	JAMAL GANJ	116476	AHMAD NAGAR URF MANDYAN MOHAMM	93	121	41,140.00	28,798.00	12,342.00
35424	RAMPUR	SUAR	84873	JAMAL GANJ	116478	BHATI KHERA	253	328	111,520.00	78,064.00	33,456.00
35425	RAMPUR	SUAR	84873	JAMAL GANJ	116482	IMARTA NEAR AKBARABAD	391	508	172,720.00	120,904.00	51,816.00
35426	RAMPUR	SUAR	84873	JAMAL GANJ	116483	KHANDI KHERA	175	227	77,180.00	54,026.00	23,154.00
35427	RAMPUR	SUAR	84873	JAMAL GANJ	116477	LOHARRI TANDA	157	204	69,360.00	48,552.00	20,808.00
35428	RAMPUR	SUAR	84873	JAMAL GANJ	116479	SHAMSABAD KHABARIA	27	35	11,900.00	8,330.00	3,570.00
35429	RAMPUR	SUAR	268448	KARIMPUR	116288	KARIMPUR	1257	1632	554,880.00	388,416.00	166,464.00
35430	RAMPUR	SUAR	268469	KHANPUR GARBI	116541	KHANPUR GARBI	930	1208	410,720.00	287,504.00	123,216.00
35431	RAMPUR	SUAR	268469	KHANPUR GARBI	116535	MILAK MUGHLA	526	683	232,220.00	162,554.00	69,666.00
35432	RAMPUR	SUAR	270212	KHARDIYA	116361	KHARDIYA	1167	1515	515,100.00	360,570.00	154,530.00
35433	RAMPUR	SUAR	84881	KHERA GAJROULA	116542	KHERA GAJROULA	1381	1793	609,620.00	426,734.00	182,886.00
35434	RAMPUR	SUAR	84884	KISHANPUR DOOLA NAGLA	116522	ALLAHPUR	1379	1791	608,940.00	426,258.00	182,682.00
35435	RAMPUR	SUAR	84884	KISHANPUR DOOLA NAGLA	116521	KISHANPUR DOOLA NAGLA	785	1019	346,460.00	242,522.00	103,938.00
35436	RAMPUR	SUAR	84891	LALPUR	116502	LALPUR	1111	1443	490,620.00	343,434.00	147,186.00
35437	RAMPUR	SUAR	84891	LALPUR	116507	MUKUTPUR	917	1191	404,940.00	283,458.00	121,482.00
35438	RAMPUR	SUAR	84893	LARPUR BATHUWA KHERA	116349	LARPUR BATHUWA KHERA	1360	1766	600,440.00	420,308.00	180,132.00
35439	RAMPUR	SUAR	84893	LARPUR BATHUWA KHERA	116351	SHIV NAGAR ASALATPUR	635	824	280,160.00	196,112.00	84,048.00
35440	RAMPUR	SUAR	84898	MAHUA KHERA TANDA	116506	KAITHOLA	960	1246	423,640.00	296,548.00	127,092.00
35441	RAMPUR	SUAR	84898	MAHUA KHERA TANDA	116582	MAHUA KHERA TANDA	1445	1876	637,840.00	446,488.00	191,352.00
35442	RAMPUR	SUAR	84898	MAHUA KHERA TANDA	116399	NABI GANJ	879	1141	387,940.00	271,558.00	116,382.00
35443	RAMPUR	SUAR	241356	MAHUWA KHERA NEAR SUAR	116399	MAHUAKHEDA NABIGANJ SUAR	879	1141	387,940.00	271,558.00	116,382.00
35444	RAMPUR	SUAR	241356	MAHUWA KHERA NEAR SUAR	116352	RUDRAPUR RANGE(P-1)	803	1043	354,620.00	248,234.00	106,386.00
35445	RAMPUR	SUAR	84903	MEVLA KALAN	116511	MAVLA DHAROO	786	1021	347,140.00	242,998.00	104,142.00
35446	RAMPUR	SUAR	84903	MEVLA KALAN	116510	MEVLA KALAN	1228	1594	541,960.00	379,372.00	162,588.00
35447	RAMPUR	SUAR	84904	MILAK DUNDI	116335	JAHANGIRPUR	756	982	333,880.00	233,716.00	100,164.00
35448	RAMPUR	SUAR	84904	MILAK DUNDI	116337	MILAK DUNDI	1074	1394	473,960.00	331,772.00	142,188.00

SNo.	District Name	Block Name	LGD Gram Panchayat	Gram Panchayat Name	LGD Village Code	Village Name	TOT_P_2011	Projected Population 2023	Total fund	SBM fund (70 %)	CFC (30%)
1	2	3	4	5	6	7	8	9	10	11	12
35449	RAMPUR	SUAR	84904	MILAK DUNDI	116336	MILAK MOHAMMAD SHAH KHAN	117	152	51,680.00	36,176.00	15,504.00
35450	RAMPUR	SUAR	270507	MILAK KAZI	116355	MILAK KAZI	814	1057	359,380.00	251,566.00	107,814.00
35451	RAMPUR	SUAR	270507	MILAK KAZI	116354	SHAHDARA DHANPUR	686	891	302,940.00	212,058.00	90,882.00
35452	RAMPUR	SUAR	270320	MILAK KHANAM	116415	MILAK KHANAM	1130	1467	498,780.00	349,146.00	149,634.00
35453	RAMPUR	SUAR	84905	MILAK KHANPUR	116520	BHOLA NAGLA	836	1085	368,900.00	258,230.00	110,670.00
35454	RAMPUR	SUAR	84905	MILAK KHANPUR	116523	MILAK KHANPUR	6	8	2,720.00	1,904.00	816.00
35455	RAMPUR	SUAR	84905	MILAK KHANPUR	116519	NAGALIA	1013	1315	447,100.00	312,970.00	134,130.00
35456	RAMPUR	SUAR	84909	MOHABBATNAGAR SUAR	116332	MIRZAPUR SUAR	737	957	325,380.00	227,766.00	97,614.00
35457	RAMPUR	SUAR	84909	MOHABBATNAGAR SUAR	116331	MOHABBATNAGAR SUAR	932	1210	411,400.00	287,980.00	123,420.00
35458	RAMPUR	SUAR	84912	MUSTFABAD KHURD	116413	MUSTFABAD KALAN	410	532	180,880.00	126,616.00	54,264.00
35459	RAMPUR	SUAR	84912	MUSTFABAD KHURD	116397	MUSTFABAD KHURD	1405	1824	620,160.00	434,112.00	186,048.00
35460	RAMPUR	SUAR	270327	NAVIGANJ PIPALI	116427	HASANPUR SHARKI	102	132	44,880.00	31,416.00	13,464.00
35461	RAMPUR	SUAR	270208	NAWAB NAGAR TANDA	116568	NAWAB NAGAR TANDA	618	802	272,680.00	190,876.00	81,804.00
35462	RAMPUR	SUAR	270208	NAWAB NAGAR TANDA	116576	SAYEEDNAGAR TANDA	539	700	238,000.00	166,600.00	71,400.00
35463	RAMPUR	SUAR	270311	NAYAGAON NAJIBABAD	116308	NAYAGAON NAJIBABAD	1376	1787	607,580.00	425,306.00	182,274.00
35464	RAMPUR	SUAR	270312	NOORPUR HUZURPUR	116312	FAJALPUR NEAR PUSWARA	596	774	263,160.00	184,212.00	78,948.00
35465	RAMPUR	SUAR	270312	NOORPUR HUZURPUR	116309	KHERA PARSAL	75	97	32,980.00	23,086.00	9,894.00
35466	RAMPUR	SUAR	270312	NOORPUR HUZURPUR	116459	NOORPUR HUZURPUR	610	792	269,280.00	188,496.00	80,784.00
35467	RAMPUR	SUAR	84915	PAIGAMBARPUR	116368	MADYAN BHAJJAN	899	1167	396,780.00	277,746.00	119,034.00
35468	RAMPUR	SUAR	84915	PAIGAMBARPUR	116370	PAIGAMBARPUR	1105	1435	487,900.00	341,530.00	146,370.00
35469	RAMPUR	SUAR	84917	PASIAPURA	116366	CHANDPUR	493	640	217,600.00	152,320.00	65,280.00
35470	RAMPUR	SUAR	268454	RAMPUR DHAMMAN	116487	MOHABBAT NAGAR KUNDESRA	650	844	286,960.00	200,872.00	86,088.00
35471	RAMPUR	SUAR	268454	RAMPUR DHAMMAN	116486	RAMPUR DHAMMAN	1335	1733	589,220.00	412,454.00	176,766.00
35472	RAMPUR	SUAR	84933	SALWENAGAR	116383	MUSTFABAD DHOKPURI	1015	1318	448,120.00	313,684.00	134,436.00
35473	RAMPUR	SUAR	84933	SALWENAGAR	116385	SALWENAGAR	961	1248	424,320.00	297,024.00	127,296.00
35474	RAMPUR	SUAR	84935	SARAKTHAL	116501	CHAK SARAKTHAL	166	216	73,440.00	51,408.00	22,032.00
35475	RAMPUR	SUAR	84935	SARAKTHAL	116499	SARAKTHAL	1239	1609	547,060.00	382,942.00	164,118.00
35476	RAMPUR	SUAR	84937	SEERKA PATTI KUNDESRA	116524	CHAK KHARDIA	821	1066	362,440.00	253,708.00	108,732.00
35477	RAMPUR	SUAR	84937	SEERKA PATTI KUNDESRA	116525	ROOPA PUR	750	974	331,160.00	231,812.00	99,348.00
35478	RAMPUR	SUAR	84937	SEERKA PATTI KUNDESRA	116516	SEERKA PATTI KUNDESRA	545	708	240,720.00	168,504.00	72,216.00
35479	RAMPUR	SUAR	84937	SEERKA PATTI KUNDESRA	116517	SERKA PATTI ROOPAPUR	219	284	96,560.00	67,592.00	28,968.00
35480	RAMPUR	SUAR	84940	SHADINAGAR HARDASHPUR	116378	SHADINAGAR HARDASHPUR	757	983	334,220.00	233,954.00	100,266.00
35481	RAMPUR	SUAR	84940	SHADINAGAR HARDASHPUR	116376	SHAHDARA BHOOT	750	974	331,160.00	231,812.00	99,348.00
35482	RAMPUR	SUAR	84943	SHAHZADNAGAR	116418	DARANAGAR	454	589	200,260.00	140,182.00	60,078.00
35483	RAMPUR	SUAR	84943	SHAHZADNAGAR	116422	MANULLAPUR	844	1096	372,640.00	260,848.00	111,792.00
35484	RAMPUR	SUAR	84943	SHAHZADNAGAR	116419	MILAK MALGAON	101	131	44,540.00	31,178.00	13,362.00
35485	RAMPUR	SUAR	84943	SHAHZADNAGAR	116421	SHAHZADNAGAR	1175	1526	518,840.00	363,188.00	155,652.00
35486	RAMPUR	SUAR	84947	SIHORA	116580	SAHRIYA LAKKHA	774	1005	341,700.00	239,190.00	102,510.00
35487	RAMPUR	SUAR	84947	SIHORA	116581	SIHORA	1377	1788	607,920.00	425,544.00	182,376.00
35488	RAMPUR	SUAR	268463	SURAJPUR	116474	JAMAL GANJ	755	980	333,200.00	233,240.00	99,960.00
35489	RAMPUR	SUAR	268463	SURAJPUR	116475	SURAJ PUR	1112	1444	490,960.00	343,672.00	147,288.00
35490	RAMPUR	SUAR	84951	TORIPURA	116571	MILAK HAFIJ BALLI	442	574	195,160.00	136,612.00	58,548.00

SNo.	District Name	Block Name	LGD Gram Panchayat	Gram Panchayat Name	LGD Village Code	Village Name	TOT_P_2011	Projected Population 2023	Total fund	SBM fund (70 %)	CFC (30%)
1	2	3	4	5	6	7	8	9	10	11	12
35491	RAMPUR	SUAR	84951	TORIPURA	116573	TORIPURA	1336	1735	589,900.00	412,930.00	176,970.00
35492	RAMPUR	SUAR	84952	ZAMIN GANJ	116333	NAWAB NAGAR NEAR PADPURI	849	1102	374,680.00	262,276.00	112,404.00
35493	RAMPUR	SUAR	84952	ZAMIN GANJ	116327	ZAMIN GANJ	1238	1607	546,380.00	382,466.00	163,914.00
35494	RAMPUR	Chamroan	84480	BHAYAPURA	117015	RATANPURA JONOABI	527	684	232,560.00	162,792.00	69,768.00
35495	RAMPUR	Suar	84917	PASIAPURA	116365	PASIAPURA	1693	2198	747,320.00	523,124.00	224,196.00
35496	RAMPUR	Chamroan	268333	AHAMAD NAGAR JAGIR	116910	CHAK SHADI NAGAR	820	1065	362,100.00	253,470.00	108,630.00
35497	RAMPUR	Chamroan	268118	MILAK NIBBI SINGH	116978	AHMAD NAGAR THAIGA	902	1171	398,140.00	278,698.00	119,442.00
35498	RAMPUR	Chamroan	84526	NAYAGAON	117022	LALPUR PATTI SAIDGANJ	242	314	106,760.00	74,732.00	32,028.00
35499	RAMPUR	Suar	84898	MAHUA KHERA TANDA	116503	DHAKPURA	270	351	119,340.00	83,538.00	35,802.00
35500	RAMPUR	Suar	270327	NAVIGANJ PIPALI	116455	PEEPLI	7	9	3,060.00	2,142.00	918.00
35501	RAMPUR	Suar	270327	NAVIGANJ PIPALI	116456	HUSAINGANJ	193	251	85,340.00	59,738.00	25,602.00
35502	RAMPUR	Suar	270312	NOORPUR HUZOORPUR	116460	KALYANPUR	80	104	35,360.00	24,752.00	10,608.00
35503	RAMPUR	Suar	270312	NOORPUR HUZOORPUR	116461	TANDA GOLI	238	309	105,060.00	73,542.00	31,518.00
35504	RAMPUR	Suar	270312	NOORPUR HUZOORPUR	116462	DARBNMAGAR	75	97	32,980.00	23,086.00	9,894.00
35505	RAMPUR	Suar	270312	NOORPUR HUZOORPUR	116464	MILAK MOHAMMAD NAVI	35	45	15,300.00	10,710.00	4,590.00
35506	RAMPUR	Suar	270316	PADAMPUR	116457	AHEMADNAGAR NEAR PADMPUR	207	269	91,460.00	64,022.00	27,438.00
35507	RAMPUR	Suar	270316	PADAMPUR	116458	KUNWARPUR NEAR PADMPUR	414	538	182,920.00	128,044.00	54,876.00
35508	RAMPUR	Suar	270316	PADAMPUR	116465	PADMPUR	822	1067	362,780.00	253,946.00	108,834.00
35509	SAHARANPUR	BALLIA KHERI	84953	ABBHA	109467	ABBHA	1053	1367	464,780.00	325,346.00	139,434.00
35510	SAHARANPUR	BALLIA KHERI	84953	ABBHA	109468	ASSAWALA	217	282	95,880.00	67,116.00	28,764.00
35511	SAHARANPUR	BALLIA KHERI	84953	ABBHA	109469	KULCHANDPUR URF NATHODI	309	401	136,340.00	95,438.00	40,902.00
35512	SAHARANPUR	BALLIA KHERI	84954	BAABRI	109452	BAABRI	1784	2316	787,440.00	551,208.00	236,232.00
35513	SAHARANPUR	BALLIA KHERI	84955	BADOLI	109461	BADOLI	1519	1972	670,480.00	469,336.00	201,144.00
35514	SAHARANPUR	BALLIA KHERI	84956	BAHADAKI MUST.	109426	BAHADAKI MUST.	1599	2076	705,840.00	494,088.00	211,752.00
35515	SAHARANPUR	BALLIA KHERI	84958	BANI KHEDA	109375	BANI KHEDA	1410	1831	622,540.00	435,778.00	186,762.00
35516	SAHARANPUR	BALLIA KHERI	84958	BANI KHEDA	109376	RATNA KHARI	1181	1533	521,220.00	364,854.00	156,366.00
35517	SAHARANPUR	BALLIA KHERI	84959	BARITAGA MUST.	109427	BARITAGA MUST.	1474	1914	650,760.00	455,532.00	195,228.00
35518	SAHARANPUR	BALLIA KHERI	84961	BHARAPUR	109488	BALACHOR	746	969	329,460.00	230,622.00	98,838.00
35519	SAHARANPUR	BALLIA KHERI	84961	BHARAPUR	109491	BHARAPUR	1133	1471	500,140.00	350,098.00	150,042.00
35520	SAHARANPUR	BALLIA KHERI	267644	CHANDANPUR	109382	CHANDANPUR	1186	1540	523,600.00	366,520.00	157,080.00
35521	SAHARANPUR	BALLIA KHERI	84963	CHAPRADI	109381	CHAPRADI	1261	1637	556,580.00	389,606.00	166,974.00
35522	SAHARANPUR	BALLIA KHERI	84968	FAKHREDA	109472	FAKHREDA	526	683	232,220.00	162,554.00	69,666.00
35523	SAHARANPUR	BALLIA KHERI	84968	FAKHREDA	109471	SHERPUR SHAHPUR	746	969	329,460.00	230,622.00	98,838.00
35524	SAHARANPUR	BALLIA KHERI	84971	GHADOLA	109470	GHADOLA	1263	1640	557,600.00	390,320.00	167,280.00
35525	SAHARANPUR	BALLIA KHERI	84975	JAMAPUR BARI MUST.	109441	JSMSPUR BARI aht.	1032	1340	455,600.00	318,920.00	136,680.00
35526	SAHARANPUR	BALLIA KHERI	84975	JAMAPUR BARI MUST.	109443	KHANPURA MUST.	439	570	193,800.00	135,660.00	58,140.00
35527	SAHARANPUR	BALLIA KHERI	84978	KAPASA MUST.	109434	KAPASA MUST.	1842	2392	813,280.00	569,296.00	243,984.00
35528	SAHARANPUR	BALLIA KHERI	84979	KAPASI	109436	KAPASI	1748	2270	771,800.00	540,260.00	231,540.00
35529	SAHARANPUR	BALLIA KHERI	84980	KAPOORPUR	109372	KPSOORPUR	1499	1946	661,640.00	463,148.00	198,492.00
35530	SAHARANPUR	BALLIA KHERI	267641	KRISHNI	109397	KARASHANI	998	1296	440,640.00	308,448.00	132,192.00
35531	SAHARANPUR	BALLIA KHERI	84984	KURALI	109486	KURALI	1728	2244	762,960.00	534,072.00	228,888.00
35532	SAHARANPUR	BALLIA KHERI	84985	KURALKI KHURD	109495	KURALKI KHURD	625	812	276,080.00	193,256.00	82,824.00

SNo.	District Name	Block Name	LGD Gram Panchayat	Gram Panchayat Name	LGD Village Code	Village Name	TOT_P_2011	Projected Population 2023	Total fund	SBM fund (70 %)	CFC (30%)
1	2	3	4	5	6	7	8	9	10	11	12
35533	SAHARANPUR	BALLIA KHERI	84988	IGARI	109368	IGARI	1825	2370	805,800.00	564,060.00	241,740.00
35534	SAHARANPUR	BALLIA KHERI	84989	MADKI	109487	MADKI	1700	2207	750,380.00	525,266.00	225,114.00
35535	SAHARANPUR	BALLIA KHERI	84990	MAGH CHAPPAR	109370	MAGH CHAPPAR	1475	1915	651,100.00	455,770.00	195,330.00
35536	SAHARANPUR	BALLIA KHERI	84991	MALHIPUR	109334	MALHIPUR	6720	8725	6,151,125.00	4,305,787.50	1,845,337.50
35537	SAHARANPUR	BALLIA KHERI	84993	MANANI	109392	MANANI	1718	2231	758,540.00	530,978.00	227,562.00
35538	SAHARANPUR	BALLIA KHERI	84994	MAWI KHURD (JANDHEDI)	109400	JANDHARI	1325	1720	584,800.00	409,360.00	175,440.00
35539	SAHARANPUR	BALLIA KHERI	84996	MOHD. PUR BAHLOLPUR	109403	MOHD. PUR BAHLOLPUR	1749	2271	772,140.00	540,498.00	231,642.00
35540	SAHARANPUR	BALLIA KHERI	84997	MUBARAKPUR	109424	MUBARAKPUR	1812	2353	800,020.00	560,014.00	240,006.00
35541	SAHARANPUR	BALLIA KHERI	85003	PATHEDH	109456	ETAWA	679	882	299,880.00	209,916.00	89,964.00
35542	SAHARANPUR	BALLIA KHERI	85003	PATHEDH	109455	PATHEDH	998	1296	440,640.00	308,448.00	132,192.00
35543	SAHARANPUR	BALLIA KHERI	85005	RANGAL	109457	RANGAL	1618	2101	714,340.00	500,038.00	214,302.00
35544	SAHARANPUR	BALLIA KHERI	85007	ROOP DI GUZAR	109371	ROOP DI GUZAR	1533	1990	676,600.00	473,620.00	202,980.00
35545	SAHARANPUR	BALLIA KHERI	85008	ROOPRI JUNARDAR	109462	NAI NAGLA	48	62	21,080.00	14,756.00	6,324.00
35546	SAHARANPUR	BALLIA KHERI	85008	ROOPRI JUNARDAR	109460	ROOPRI JUNARDAR	1523	1977	672,180.00	470,526.00	201,654.00
35547	SAHARANPUR	BALLIA KHERI	85011	SHAKHUPUR CHHACHREKI	109493	SHAKHUPUR URF CHACHRAKI	1342	1742	592,280.00	414,596.00	177,684.00
35548	SAHARANPUR	BALLIA KHERI	85012	SHARBAT PUR	109466	SHARBAT PUR	1281	1663	565,420.00	395,794.00	169,626.00
35549	SAHARANPUR	BALLIA KHERI	85014	SHERPUR GUZAR	109407	BAIRA GARH	21	27	9,180.00	6,426.00	2,754.00
35550	SAHARANPUR	BALLIA KHERI	85014	SHERPUR GUZAR	109405	FATEHPUR GUZAR	510	662	225,080.00	157,556.00	67,524.00
35551	SAHARANPUR	BALLIA KHERI	85014	SHERPUR GUZAR	109408	SHERPUR GUJ	876	1137	386,580.00	270,606.00	115,974.00
35552	SAHARANPUR	BALLIA KHERI	242360	SIDKI	109485	SIDKI	1812	2353	800,020.00	560,014.00	240,006.00
35553	SAHARANPUR	BALLIA KHERI	242361	SUBHARI MAHARAB	109480	SUBHARI MAHARAB	1902	2470	839,800.00	587,860.00	251,940.00
35554	SAHARANPUR	BALLIA KHERI	85016	THAROLI	109379	THAROLI	1408	1828	621,520.00	435,064.00	186,456.00
35555	SAHARANPUR	BALLIA KHERI	85019	WAJIDPUR SANI	109482	SAIDPURA	867	1126	382,840.00	267,988.00	114,852.00
35556	SAHARANPUR	BALLIA KHERI	85019	WAJIDPUR SANI	109437	WAJIDPUR SANI	1486	1929	655,860.00	459,102.00	196,758.00
35557	SAHARANPUR	BALLIA KHERI	84975	JAMAPUR BARI MUST.	109442	Jamapur Bari Must	919	1193	405,620.00	283,934.00	121,686.00
35558	SAHARANPUR	BALLIA KHERI	84991	MALHIPUR	109401	Rasoolpur	9	12	4,080.00	2,856.00	1,224.00
35559	SAHARANPUR	DEOBAND	267610	BADHEDI MAJBATA	110166	BADHEDI MAJBATA	1108	1439	489,260.00	342,482.00	146,778.00
35560	SAHARANPUR	DEOBAND	85023	BAHADARPUR	110255	BAHADARPUR	1239	1609	547,060.00	382,942.00	164,118.00
35561	SAHARANPUR	DEOBAND	85024	BASTAM	110176	BASTAM	1565	2032	690,880.00	483,616.00	207,264.00
35562	SAHARANPUR	DEOBAND	268037	BELDA BUJURG	110162	BELDA BAJURG	1264	1641	557,940.00	390,558.00	167,382.00
35563	SAHARANPUR	DEOBAND	85027	BIBIPUR	110184	BIBIPUR	1607	2087	709,580.00	496,706.00	212,874.00
35564	SAHARANPUR	DEOBAND	267617	CHACKRAM BADI URF LALWALA	110221	CHAKRAMBADI URF LALWALA	1066	1384	470,560.00	329,392.00	141,168.00
35565	SAHARANPUR	DEOBAND	85028	CHANDPUR KAYASTH	110185	AMARPUR NAIN	1601	2079	706,860.00	494,802.00	212,058.00
35566	SAHARANPUR	DEOBAND	85028	CHANDPUR KAYASTH	110192	CHANDPUR KAYASTH	541	702	238,680.00	167,076.00	71,604.00
35567	SAHARANPUR	DEOBAND	85029	DEHRA	110262	DEHRA	1680	2181	741,540.00	519,078.00	222,462.00
35568	SAHARANPUR	DEOBAND	85031	DIVAL HERI	110180	DIVAL HERI	1755	2279	774,860.00	542,402.00	232,458.00
35569	SAHARANPUR	DEOBAND	85032	DUDHALI	110211	dudhali	1742	2262	769,080.00	538,356.00	230,724.00
35570	SAHARANPUR	DEOBAND	85035	FULAS AKBARPUR	110212	CHANDPUR TIPARPUR	686	891	302,940.00	212,058.00	90,882.00
35571	SAHARANPUR	DEOBAND	85042	ISHARPUR	110242	AMRUPUR	905	1175	399,500.00	279,650.00	119,850.00
35572	SAHARANPUR	DEOBAND	85042	ISHARPUR	110244	ISHARPUR	728	945	321,300.00	224,910.00	96,390.00
35573	SAHARANPUR	DEOBAND	85048	KHARANJA AHMADPUR	110172	KHARANJA AHMADPUR	1379	1791	608,940.00	426,258.00	182,682.00
35574	SAHARANPUR	DEOBAND	267582	KHEDI ASHA	110171	KHERI AASA	678	880	299,200.00	209,440.00	89,760.00

SNo.	District Name	Block Name	LGD Gram Panchayat	Gram Panchayat Name	LGD Village Code	Village Name	TOT_P_2011	Projected Population 2023	Total fund	SBM fund (70 %)	CFC (30%)
1	2	3	4	5	6	7	8	9	10	11	12
35575	SAHARANPUR	DEOBAND	267581	LAKHNOTI	110248	LAKHNAUTI	1211	1572	534,480.00	374,136.00	160,344.00
35576	SAHARANPUR	DEOBAND	267578	MEGHRAJPUR	110173	MEGH RAJPUR	1063	1380	469,200.00	328,440.00	140,760.00
35577	SAHARANPUR	DEOBAND	267597	MEHTOLI	110223	MATAULI	1344	1745	593,300.00	415,310.00	177,990.00
35578	SAHARANPUR	DEOBAND	85055	NAGLI NOOR	110234	NAGLI NOOR	1648	2140	727,600.00	509,320.00	218,280.00
35579	SAHARANPUR	DEOBAND	267582	Kheri Aasa	110170	JALALPUR URF MAJRI	349	453	154,020.00	107,814.00	46,206.00
35580	SAHARANPUR	DEOBAND	85056	NANHERA AASA	110169	NANHERA AASA	1851	2403	817,020.00	571,914.00	245,106.00
35581	SAHARANPUR	DEOBAND	85060	RAMPUR NIZAMPUR	110206	RAMUPUR	630	818	278,120.00	194,684.00	83,436.00
35582	SAHARANPUR	DEOBAND	239167	SAHJAD PUR	110236	SHAHJAHANPUR	1534	1992	677,280.00	474,096.00	203,184.00
35583	SAHARANPUR	DEOBAND	85069	SULTANPUR	110178	RASTAM	743	965	328,100.00	229,670.00	98,430.00
35584	SAHARANPUR	DEOBAND	85069	SULTANPUR	110177	SULTANPUR	1672	2171	738,140.00	516,698.00	221,442.00
35585	SAHARANPUR	DEOBAND	85070	TALHERI KHURD	110190	AKBARPUR MAJRA DEOBAND	488	634	215,560.00	150,892.00	64,668.00
35586	SAHARANPUR	DEOBAND	85070	TALHERI KHURD	110189	TALHERI KHURD	1839	2388	811,920.00	568,344.00	243,576.00
35587	SAHARANPUR	DEOBAND	85071	THAMANA	110272	AAKHLAUR KHERI	686	891	302,940.00	212,058.00	90,882.00
35588	SAHARANPUR	DEOBAND	85071	THAMANA	110270	THAMANA	1096	1423	483,820.00	338,674.00	145,146.00
35589	SAHARANPUR	DEOBAND	85060	RAMPUR NIZAMPUR	110205	Nizampur	297	386	131,240.00	91,868.00	39,372.00
35590	SAHARANPUR	DEOBAND	85061	RAMPUR NIZAMPUR	110208	Patti Malakmeer	1	1	340.00	238.00	102.00
35591	SAHARANPUR	GANGO	267254	ALIPURA	109895	ALIPURA	1164	1511	513,740.00	359,618.00	154,122.00
35592	SAHARANPUR	GANGO	85078	BAI KHERI	109882	BAI KHERI	961	1248	424,320.00	297,024.00	127,296.00
35593	SAHARANPUR	GANGO	85078	BAI KHERI	109881	RAMSAHAY	794	1031	350,540.00	245,378.00	105,162.00
35594	SAHARANPUR	GANGO	85080	BANDA HERI	109866	BANDA HERI	1868	2425	824,500.00	577,150.00	247,350.00
35595	SAHARANPUR	GANGO	85080	BANDA HERI	109867	PIRTHI MAZRA	14	18	6,120.00	4,284.00	1,836.00
35596	SAHARANPUR	GANGO	267788	BEHLOLPUR	110023	BAHLOLPUR	1065	1383	470,220.00	329,154.00	141,066.00
35597	SAHARANPUR	GANGO	85085	BHABSA	110036	BERKHHERI HINDU	896	1163	395,420.00	276,794.00	118,626.00
35598	SAHARANPUR	GANGO	85085	BHABSA	110035	BHABSA	1077	1398	475,320.00	332,724.00	142,596.00
35599	SAHARANPUR	GANGO	85087	BIRA KHERI	109893	BIRA KHERI	1731	2248	764,320.00	535,024.00	229,296.00
35600	SAHARANPUR	GANGO	85088	BODPUR	109978	BODPUR	1805	2344	796,960.00	557,872.00	239,088.00
35601	SAHARANPUR	GANGO	85088	BODPUR	109979	CHAK GUTKU	81	105	35,700.00	24,990.00	10,710.00
35602	SAHARANPUR	GANGO	85091	CHAKWALI	109894	CHAKWALI	1436	1865	634,100.00	443,870.00	190,230.00
35603	SAHARANPUR	GANGO	274136	CHAUPURA	109989	CHAUPURA	971	1261	428,740.00	300,118.00	128,622.00
35604	SAHARANPUR	GANGO	85099	FATEH CHANDPUR	110021	FATEH CHANDPUR	1630	2116	719,440.00	503,608.00	215,832.00
35605	SAHARANPUR	GANGO	85099	FATEH CHANDPUR	110029	KHANPUR AFGAN	678	880	299,200.00	209,440.00	89,760.00
35606	SAHARANPUR	GANGO	85103	GUNGI	109916	GUNGI	785	1019	346,460.00	242,522.00	103,938.00
35607	SAHARANPUR	GANGO	85103	GUNGI	109903	KHANDVA	61	79	26,860.00	18,802.00	8,058.00
35608	SAHARANPUR	GANGO	85103	GUNGI	109912	NOOR KHERI	867	1126	382,840.00	267,988.00	114,852.00
35609	SAHARANPUR	GANGO	267297	HAIDARPUR	109918	HAIDERPUR	1409	1829	621,860.00	435,302.00	186,558.00
35610	SAHARANPUR	GANGO	267276	HAZIPUR	109898	HAJIPUR	1144	1485	504,900.00	353,430.00	151,470.00
35611	SAHARANPUR	GANGO	85105	ISSAPUR	110003	ISSAPUR	1593	2068	703,120.00	492,184.00	210,936.00
35612	SAHARANPUR	GANGO	85109	JUKHERI	109899	JUKHERI	1559	2024	688,160.00	481,712.00	206,448.00
35613	SAHARANPUR	GANGO	85110	KALAL HATI	110002	KALAL HATI	1332	1729	587,860.00	411,502.00	176,358.00
35614	SAHARANPUR	GANGO	242370	KALLER HERI	109872	KALLER HERI	1755	2279	774,860.00	542,402.00	232,458.00
35615	SAHARANPUR	GANGO	267245	Murad Kheri	109884	Habibpur	371	482	163,880.00	114,716.00	49,164.00
35616	SAHARANPUR	GANGO	85113	KANDOL	109887	KANDOL	1277	1658	563,720.00	394,604.00	169,116.00

SNo.	District Name	Block Name	LGD Gram Panchayat	Gram Panchayat Name	LGD Village Code	Village Name	TOT_P_2011	Projected Population 2023	Total fund	SBM fund (70 %)	CFC (30%)
1	2	3	4	5	6	7	8	9	10	11	12
35617	SAHARANPUR	GANGOH	267245	Murad Kheri	109885	MIRZAPUR	340	441	149,940.00	104,958.00	44,982.00
35618	SAHARANPUR	GANGOH	85116	KHALIDPUR	109988	KHALIDPUR	1782	2314	786,760.00	550,732.00	236,028.00
35619	SAHARANPUR	GANGOH	267304	KHOTHDHA	109868	KOTDA	1704	2212	752,080.00	526,456.00	225,624.00
35620	SAHARANPUR	GANGOH	85123	MACHRAULI	109999	MACHRAULI	839	1089	370,260.00	259,182.00	111,078.00
35621	SAHARANPUR	GANGOH	85123	MACHRAULI	110000	TAHARPUR	611	793	269,620.00	188,734.00	80,886.00
35622	SAHARANPUR	GANGOH	85126	MANOHARA	110032	MANOHARA	1282	1665	566,100.00	396,270.00	169,830.00
35623	SAHARANPUR	GANGOH	85127	MANPUR	109982	MANPUR AHT.	725	941	319,940.00	223,958.00	95,982.00
35624	SAHARANPUR	GANGOH	85127	MANPUR	109981	MANPUR JADID	798	1036	352,240.00	246,568.00	105,672.00
35625	SAHARANPUR	GANGOH	267245	MURADKHEDI	109886	MURAD KHERI	809	1050	357,000.00	249,900.00	107,100.00
35626	SAHARANPUR	GANGOH	85131	NAGAL RAJPUT	109950	NAGAL RAJPUT	268	348	118,320.00	82,824.00	35,496.00
35627	SAHARANPUR	GANGOH	85131	NAGAL RAJPUT	109957	RANI KHARI RAJPUT	1396	1813	616,420.00	431,494.00	184,926.00
35628	SAHARANPUR	GANGOH	85131	NAGAL RAJPUT	109951	TATARPUR	1149	1492	507,280.00	355,096.00	152,184.00
35629	SAHARANPUR	GANGOH	85132	NAI MAZRA	109942	HUSSAINPUR	663	861	292,740.00	204,918.00	87,822.00
35630	SAHARANPUR	GANGOH	85132	NAI MAZRA	109940	SARAJPUR SAIYAD	1608	2088	709,920.00	496,944.00	212,976.00
35631	SAHARANPUR	GANGOH	267286	NAINKHEDI	109907	NAIN KHERI	1106	1436	488,240.00	341,768.00	146,472.00
35632	SAHARANPUR	GANGOH	85133	NAWAZPUR	109879	NWAZPUR	1340	1740	591,600.00	414,120.00	177,480.00
35633	SAHARANPUR	GANGOH	85134	PAKHANPUR	109966	JANAKPUR ALIS MAZRI	984	1278	434,520.00	304,164.00	130,356.00
35634	SAHARANPUR	GANGOH	85134	PAKHANPUR	109967	PAKHANPUR	1023	1328	451,520.00	316,064.00	135,456.00
35635	SAHARANPUR	GANGOH	85135	PEER MAZRA TOFIR	109929	PEER MAZRA MAFI	1006	1306	444,040.00	310,828.00	133,212.00
35636	SAHARANPUR	GANGOH	85135	PEER MAZRA TOFIR	109930	PEER MAZRA TOFIR	749	973	330,820.00	231,574.00	99,246.00
35637	SAHARANPUR	GANGOH	85135	PEER MAZRA TOFIR	109931	SATSARA	760	987	335,580.00	234,906.00	100,674.00
35638	SAHARANPUR	GANGOH	85136	PUJNA	110033	PUJNA	1373	1783	606,220.00	424,354.00	181,866.00
35639	SAHARANPUR	GANGOH	267313	RANGAIL	109973	RANGEL	1015	1318	448,120.00	313,684.00	134,436.00
35640	SAHARANPUR	GANGOH	85139	RASOOLPUR URF BALLA MAZRA	109955	RASOOLPUR URF BALLA MAZRA	808	1049	356,660.00	249,662.00	106,998.00
35641	SAHARANPUR	GANGOH	267187	ROSHANPUR	110011	ROSHANPUR	1419	1842	626,280.00	438,396.00	187,884.00
35642	SAHARANPUR	GANGOH	267191	SALIYAR	110031	SALIYAR	1285	1668	567,120.00	396,984.00	170,136.00
35643	SAHARANPUR	GANGOH	85143	SANAULI	109859	DHANDA MAZRA MUST.	858	1114	378,760.00	265,132.00	113,628.00
35644	SAHARANPUR	GANGOH	85143	SANAULI	109861	SANAULI	1627	2113	718,420.00	502,894.00	215,526.00
35645	SAHARANPUR	GANGOH	85145	SANTAUR	109900	SANTAUR	1238	1607	546,380.00	382,466.00	163,914.00
35646	SAHARANPUR	GANGOH	85145	SANTAUR	109901	SHITALPUR	638	828	281,520.00	197,064.00	84,456.00
35647	SAHARANPUR	GANGOH	85147	SHER MAU	109863	BISHAL HERA	901	1170	397,800.00	278,460.00	119,340.00
35648	SAHARANPUR	GANGOH	85147	SHER MAU	109864	SHER MAU	1241	1611	547,740.00	383,418.00	164,322.00
35649	SAHARANPUR	GANGOH	85150	TABARKPUR	110020	TABARKPUR	1798	2335	793,900.00	555,730.00	238,170.00
35650	SAHARANPUR	GANGOH	85151	TATARPUR KALAN	109968	TATARPUR KALAN	1730	2246	763,640.00	534,548.00	229,092.00
35651	SAHARANPUR	GANGOH	85153	TITRI DEHAT	110034	PAPRI	650	844	286,960.00	200,872.00	86,088.00
35652	SAHARANPUR	GANGOH	85153	TITRI DEHAT	110030	TITRI DEHAT	965	1253	426,020.00	298,214.00	127,806.00
35653	SAHARANPUR	GANGOH	85155	UMERPUR	109984	SHAHPUR ROAD	1767	2294	779,960.00	545,972.00	233,988.00
35654	SAHARANPUR	GANGOH	85155	UMERPUR	109983	UMERPUR	712	924	314,160.00	219,912.00	94,248.00
35655	SAHARANPUR	GANGOH	267263	WAZIRPUR	109996	VIZIRPUR	1366	1774	603,160.00	422,212.00	180,948.00
35656	SAHARANPUR	Gangoh	85089	Buddha Khera	109947	Budha Khera	4135	5369	3,785,145.00	2,649,601.50	1,135,543.50
35657	SAHARANPUR	Gangoh	85139	Rasoolpur	109954	Rasoolpur Alis Balla Mazra	1487	1931	656,540.00	459,578.00	196,962.00
35658	SAHARANPUR	MUZAFFARABAD	85157	ALAMPUR KALAN	109146	ALAMPUR KALAN	1199	1557	529,380.00	370,566.00	158,814.00

SNo.	District Name	Block Name	LGD Gram Panchayat	Gram Panchayat Name	LGD Village Code	Village Name	TOT_P_2011	Projected Population 2023	Total fund	SBM fund (70 %)	CFC (30%)
1	2	3	4	5	6	7	8	9	10	11	12
35659	SAHARANPUR	MUZAFFARABAD	85157	ALAMPUR KALAN	109147	MEGHAN MAZRA	637	827	281,180.00	196,826.00	84,354.00
35660	SAHARANPUR	MUZAFFARABAD	85160	ALIPUR SAMBHALKI (AHT.	109194	ALIPUR SAMBHALKI (AHT.	1104	1433	487,220.00	341,054.00	146,166.00
35661	SAHARANPUR	MUZAFFARABAD	85160	ALIPUR SAMBHALKI (AHT.	109198	GANGOLI	153	199	67,660.00	47,362.00	20,298.00
35662	SAHARANPUR	MUZAFFARABAD	85161	ANWARPUR BARAULI	109152	ANWARPUR BARAULI	1596	2072	704,480.00	493,136.00	211,344.00
35663	SAHARANPUR	MUZAFFARABAD	85161	ANWARPUR BARAULI	109149	SUNHETI MUST	277	360	122,400.00	85,680.00	36,720.00
35664	SAHARANPUR	MUZAFFARABAD	267941	BADSHAHPUR	109071	BADSHAHPUR	1204	1563	531,420.00	371,994.00	159,426.00
35665	SAHARANPUR	MUZAFFARABAD	266602	BAKARPUR	109057	BAKARPUR	1069	1388	471,920.00	330,344.00	141,576.00
35666	SAHARANPUR	MUZAFFARABAD	267738	Mohd. Husainpur Urf Nawada	109201	GUDHEMB	423	549	186,660.00	130,662.00	55,998.00
35667	SAHARANPUR	MUZAFFARABAD	266557	BHAKROAD	109116	BHAKROAD	1097	1424	484,160.00	338,912.00	145,248.00
35668	SAHARANPUR	MUZAFFARABAD	85168	BHOGPUR GOKULPUR	109163	BHOGPUR GOKULPUR	1360	1766	600,440.00	420,308.00	180,132.00
35669	SAHARANPUR	MUZAFFARABAD	85168	BHOGPUR GOKULPUR	109180	MALAYAN	898	1166	396,440.00	277,508.00	118,932.00
35670	SAHARANPUR	MUZAFFARABAD	239165	BHULANI	109155	BHOOI	1715	2227	757,180.00	530,026.00	227,154.00
35671	SAHARANPUR	MUZAFFARABAD	239165	BHULANI	109153	MUSTAFAPUR MUST.	866	1124	382,160.00	267,512.00	114,648.00
35672	SAHARANPUR	MUZAFFARABAD	85171	CHANDI	109118	CHANDI	1066	1384	470,560.00	329,392.00	141,168.00
35673	SAHARANPUR	MUZAFFARABAD	85175	CHOHADPUR KALAN	109111	CHOHADPUR KALAN	1525	1980	673,200.00	471,240.00	201,960.00
35674	SAHARANPUR	MUZAFFARABAD	266553	CHONDAHEDI	109175	CHAUDA HEDI MUST.	659	856	291,040.00	203,728.00	87,312.00
35675	SAHARANPUR	MUZAFFARABAD	239164	DAWADPURA	109129	DAWADPURA	1616	2098	713,320.00	499,324.00	213,996.00
35676	SAHARANPUR	MUZAFFARABAD	85178	FAKHARPUR MUST.	109095	FAKHARPUR MUST.	1792	2327	791,180.00	553,826.00	237,354.00
35677	SAHARANPUR	MUZAFFARABAD	85179	FARIDPUR ALIS MANDUWALA	109185	FARIDPUR ALIS MANDUWALA	1615	2097	712,980.00	499,086.00	213,894.00
35678	SAHARANPUR	MUZAFFARABAD	239162	FATEH PUR KALAN	109110	FATEHPUR KALAN	1898	2464	837,760.00	586,432.00	251,328.00
35679	SAHARANPUR	MUZAFFARABAD	85181	FATEHPUR BHADO	109200	FATEHPUR BHADO	6185	8031	5,661,855.00	3,963,298.50	1,698,556.50
35680	SAHARANPUR	MUZAFFARABAD	85182	FATEHPUR PELO	109068	FATEHPUR PELO	1507	1957	665,380.00	465,766.00	199,614.00
35681	SAHARANPUR	MUZAFFARABAD	85183	GADAR HERI	109168	GADAR HARI	1657	2151	731,340.00	511,938.00	219,402.00
35682	SAHARANPUR	MUZAFFARABAD	266553	Chauda Hedi	109176	HAIJPUR	315	409	139,060.00	97,342.00	41,718.00
35683	SAHARANPUR	MUZAFFARABAD	85187	JAITPUR KHURD	109058	JAITPUR KHURD	1567	2035	691,900.00	484,330.00	207,570.00
35684	SAHARANPUR	MUZAFFARABAD	266546	JAMALPUR MUST	109104	JAMALPUR MUST.	1507	1957	665,380.00	465,766.00	199,614.00
35685	SAHARANPUR	MUZAFFARABAD	239158	KABIRPUR	109103	ALAMPUR KHURD	842	1093	371,620.00	260,134.00	111,486.00
35686	SAHARANPUR	MUZAFFARABAD	239158	KABIRPUR	109101	KABIRPUR	1104	1433	487,220.00	341,054.00	146,166.00
35687	SAHARANPUR	MUZAFFARABAD	266349	MALAKPUR	109124	MALAKPUR	955	1240	421,600.00	295,120.00	126,480.00
35688	SAHARANPUR	MUZAFFARABAD	267738	MO HUSSAINPUR URF NIWADA	109202	MOHD. HUSSAINPUR URF NAWADA	735	954	324,360.00	227,052.00	97,308.00
35689	SAHARANPUR	MUZAFFARABAD	85202	MOHD. PUR KANDHELA	109156	MOHD. PUR KANDHELA	1595	2071	704,140.00	492,898.00	211,242.00
35690	SAHARANPUR	MUZAFFARABAD	85202	MOHD. PUR KANDHELA	109158	SHEIKHPUR KANDHELA	290	377	128,180.00	89,726.00	38,454.00
35691	SAHARANPUR	MUZAFFARABAD	239161	MUSSA PUR	109061	Mussa pur must	201	261	88,740.00	62,118.00	26,622.00
35692	SAHARANPUR	MUZAFFARABAD	85206	MUZAFFARPUR	109098	MUZAFFARPUR	1481	1923	653,820.00	457,674.00	196,146.00
35693	SAHARANPUR	MUZAFFARABAD	85206	MUZAFFARPUR	109097	NIZAMABAD	469	609	207,060.00	144,942.00	62,118.00
35694	SAHARANPUR	MUZAFFARABAD	267945	NAGAL MAFI	109052	NAGLE MAFI	892	1158	393,720.00	275,604.00	118,116.00
35695	SAHARANPUR	MUZAFFARABAD	85209	NAURANGPUR	109066	NAURANGPUR	1788	2322	789,480.00	552,636.00	236,844.00
35696	SAHARANPUR	MUZAFFARABAD	85210	NAUSAR HEDI MUST.	109171	NAUSAR HEDI MUST.	1243	1614	548,760.00	384,132.00	164,628.00
35697	SAHARANPUR	MUZAFFARABAD	266546	Jamalpur Must.	109105	JAMALPUR AHT.	272	353	120,020.00	84,014.00	36,006.00
35698	SAHARANPUR	MUZAFFARABAD	266554	PAAJRANA	109113	PAZRANA	1031	1339	455,260.00	318,682.00	136,578.00
35699	SAHARANPUR	MUZAFFARABAD	85212	PANSAR	109132	PANSAR	1679	2180	741,200.00	518,840.00	222,360.00
35700	SAHARANPUR	MUZAFFARABAD	85215	PATHOORI	109143	MANDAWIA	390	506	172,040.00	120,428.00	51,612.00

SNo.	District Name	Block Name	LGD Gram Panchayat	Gram Panchayat Name	LGD Village Code	Village Name	TOT_P_2011	Projected Population 2023	Total fund	SBM fund (70 %)	CFC (30%)
1	2	3	4	5	6	7	8	9	10	11	12
35701	SAHARANPUR	MUZAFFARABAD	85215	PATHOORI	109142	PATHOORI	1249	1622	551,480.00	386,036.00	165,444.00
35702	SAHARANPUR	MUZAFFARABAD	85220	RAWASHALI	109125	RAWASHALI	1643	2133	725,220.00	507,654.00	217,566.00
35703	SAHARANPUR	MUZAFFARABAD	85221	SAHABPURA	109157	SAHABPURA	1278	1659	564,060.00	394,842.00	169,218.00
35704	SAHARANPUR	MUZAFFARABAD	85222	SALOONI	109117	KUTUBPUR BHUKRI	410	532	180,880.00	126,616.00	54,264.00
35705	SAHARANPUR	MUZAFFARABAD	85222	SALOONI	109115	SALOONI	1466	1903	647,020.00	452,914.00	194,106.00
35706	SAHARANPUR	MUZAFFARABAD	268629	SAMBHAL HEDI	109366	SAMBHAL HERI	1153	1497	508,980.00	356,286.00	152,694.00
35707	SAHARANPUR	MUZAFFARABAD	267735	SHAHJADPUR	109179	SHAHZADPUR	1221	1585	538,900.00	377,230.00	161,670.00
35708	SAHARANPUR	MUZAFFARABAD	85228	TAKIPUR MUSTAFABAD	109075	MIRZAPUR GRANT MUST.	309	401	136,340.00	95,438.00	40,902.00
35709	SAHARANPUR	MUZAFFARABAD	85228	TAKIPUR MUSTAFABAD	109076	MOHAMMADPUR GRANT MUST.	570	740	251,600.00	176,120.00	75,480.00
35710	SAHARANPUR	MUZAFFARABAD	85228	TAKIPUR MUSTAFABAD	109079	TAKIPUR MUSTAFABAD	1088	1413	480,420.00	336,294.00	144,126.00
35711	SAHARANPUR	MUZAFFARABAD	85230	TAULI	109123	TAULI	1721	2235	759,900.00	531,930.00	227,970.00
35712	SAHARANPUR	MUZAFFARABAD	85232	TIVRA JUNARDAR	109136	TIVRA JUNARDAR	1480	1922	653,480.00	457,436.00	196,044.00
35713	SAHARANPUR	Muzaffarabad	85160	Alipur Sambhalki (Aht.	109195	Alipur Sanbhalki Mustkam	824	1070	363,800.00	254,660.00	109,140.00
35714	SAHARANPUR	Muzaffarabad	85160	Alipur Sambhalki (Aht.	109197	Ibrahimpur Must.	488	634	215,560.00	150,892.00	64,668.00
35715	SAHARANPUR	Muzaffarabad	239161	Mussa Pur	109061	Mussapur Aht.	907	1178	400,520.00	280,364.00	120,156.00
35716	SAHARANPUR	Muzaffarabad	85228	Takipur Mustafabad	109078	Takipur Aht.	149	193	65,620.00	45,934.00	19,686.00
35717	SAHARANPUR	Muzaffarabad	267945	Nagla Mafi	109054	Fatehpur Nauabad	309	401	136,340.00	95,438.00	40,902.00
35718	SAHARANPUR	Muzaffarabad	266563	Samaspur	109090	Samaspur	1016	1319	448,460.00	313,922.00	134,538.00
35719	SAHARANPUR	NAGAL	85233	AAMKI DIPCHANDPUR MUST	110092	AAMKI DIPCHANDPUR MUST.	1554	2018	686,120.00	480,284.00	205,836.00
35720	SAHARANPUR	NAGAL	85234	ABDULLAPUR	110135	ABDULLAPUR	899	1167	396,780.00	277,746.00	119,034.00
35721	SAHARANPUR	NAGAL	85234	ABDULLAPUR	110129	MAYAPUR FUGANA	821	1066	362,440.00	253,708.00	108,732.00
35722	SAHARANPUR	NAGAL	85239	BANDAR ZUDDA	110152	BANDAR ZUDDA	1260	1636	556,240.00	389,368.00	166,872.00
35723	SAHARANPUR	NAGAL	267631	BHATKHEDI	110044	BHAT KHERI	1748	2270	771,800.00	540,260.00	231,540.00
35724	SAHARANPUR	NAGAL	85243	BHAVANPUR	110116	BHAVNPUR	1510	1961	666,740.00	466,718.00	200,022.00
35725	SAHARANPUR	NAGAL	85243	BHAVANPUR	110117	DARAMPUR GUZAR	342	444	150,960.00	105,672.00	45,288.00
35726	SAHARANPUR	NAGAL	85248	DAGRAULI	110086	DAGRAULI	1493	1939	659,260.00	461,482.00	197,778.00
35727	SAHARANPUR	NAGAL	85252	FALAUDA	110121	AKBARPUR URF BHARATPUT	218	283	96,220.00	67,354.00	28,866.00
35728	SAHARANPUR	NAGAL	85252	FALAUDA	110122	FALAUADA	811	1053	358,020.00	250,614.00	107,406.00
35729	SAHARANPUR	NAGAL	85252	FALAUDA	110123	RAHMATPUR	591	767	260,780.00	182,546.00	78,234.00
35730	SAHARANPUR	NAGAL	85253	GANGDASPUR JUTT	110110	GANGDASPUR JUTT	1917	2489	846,260.00	592,382.00	253,878.00
35731	SAHARANPUR	NAGAL	85256	GUDGAZUR	110153	GUDGAZUR	1819	2362	803,080.00	562,156.00	240,924.00
35732	SAHARANPUR	NAGAL	85257	ISMAILPUR GUJJAR	110133	ISMAILPUR GUJJAR	1722	2236	760,240.00	532,168.00	228,072.00
35733	SAHARANPUR	NAGAL	85258	JAGDEI	110128	DHARMPUR JAGDEVI	1068	1387	471,580.00	330,106.00	141,474.00
35734	SAHARANPUR	NAGAL	85258	JAGDEI	110127	PAHUPUR	634	823	279,820.00	195,874.00	83,946.00
35735	SAHARANPUR	NAGAL	267633	JAINPUR	110047	JAINPUR MU.	641	832	282,880.00	198,016.00	84,864.00
35736	SAHARANPUR	NAGAL	85259	JATAUL	110137	JATAUL	1283	1666	566,440.00	396,508.00	169,932.00
35737	SAHARANPUR	NAGAL	85260	JATAULA DAMODARPUR	110150	JATAULA DAMODARPUR	1598	2075	705,500.00	493,850.00	211,650.00
35738	SAHARANPUR	NAGAL	85260	JATAULA DAMODARPUR	110151	KASIMPUR NIYADA	250	325	110,500.00	77,350.00	33,150.00
35739	SAHARANPUR	NAGAL	85263	KAURVA	110142	FARIDPUR	546	709	241,060.00	168,742.00	72,318.00
35740	SAHARANPUR	NAGAL	85263	KAURVA	110134	KUARVA	899	1167	396,780.00	277,746.00	119,034.00
35741	SAHARANPUR	NAGAL	85267	MAHMOODPUR	110120	MAHMOODPUR	1518	1971	670,140.00	469,098.00	201,042.00
35742	SAHARANPUR	NAGAL	267629	MANOHARPUR	110113	MANOHARPUR	1078	1400	476,000.00	333,200.00	142,800.00

SNo.	District Name	Block Name	LGD Gram Panchayat	Gram Panchayat Name	LGD Village Code	Village Name	TOT_P_2011	Projected Population 2023	Total fund	SBM fund (70 %)	CFC (30%)
1	2	3	4	5	6	7	8	9	10	11	12
35743	SAHARANPUR	NAGAL	85269	NAGAL	110273	RAMDASPUR URF NAGAL	5730	7440	5,245,200.00	3,671,640.00	1,573,560.00
35744	SAHARANPUR	NAGAL	85270	NAGLI MEHNAJPUR	110088	KUKAVI	767	996	338,640.00	237,048.00	101,592.00
35745	SAHARANPUR	NAGAL	85270	NAGLI MEHNAJPUR	110087	NAGLI MEHNIJPUR	1776	2306	784,040.00	548,828.00	235,212.00
35746	SAHARANPUR	NAGAL	85272	NANDANPUR	110059	GANGOLI GUZAR	730	948	322,320.00	225,624.00	96,696.00
35747	SAHARANPUR	NAGAL	85272	NANDANPUR	110053	NANDANPUR	849	1102	374,680.00	262,276.00	112,404.00
35748	SAHARANPUR	NAGAL	242365	NANHEDA TIPTAN	110124	BIRPUR KAYASTH	887	1152	391,680.00	274,176.00	117,504.00
35749	SAHARANPUR	NAGAL	242365	NANHEDA TIPTAN	110125	NANHERA TIPTAN	1337	1736	590,240.00	413,168.00	177,072.00
35750	SAHARANPUR	NAGAL	85274	NASIRPUR DIGAULI	110069	ISHAQPUR	837	1087	369,580.00	258,706.00	110,874.00
35751	SAHARANPUR	NAGAL	85274	NASIRPUR DIGAULI	110068	NASIRPUR DIGAULI	1119	1453	494,020.00	345,814.00	148,206.00
35752	SAHARANPUR	NAGAL	267623	PATHORI BAKKAL	110080	PATHORI BAKKAL	1366	1774	603,160.00	422,212.00	180,948.00
35753	SAHARANPUR	NAGAL	85279	PIROR	110093	PIROR	1480	1922	653,480.00	457,436.00	196,044.00
35754	SAHARANPUR	NAGAL	85280	RANMALPUR	110060	RANMALPUR	1033	1341	455,940.00	319,158.00	136,782.00
35755	SAHARANPUR	NAGAL	267633	Jainpur	110045	KUTUBPUR LABDOLA MU.	517	671	228,140.00	159,698.00	68,442.00
35756	SAHARANPUR	NAGAL	85281	RASOOLPUR KSERI MUST.	110038	RASOOLPUR KHERI MUST.	1802	2340	795,600.00	556,920.00	238,680.00
35757	SAHARANPUR	NAGAL	85285	SALOONI	110144	MAJRI	707	918	312,120.00	218,484.00	93,636.00
35758	SAHARANPUR	NAGAL	85285	SALOONI	110154	SALOONI	1276	1657	563,380.00	394,366.00	169,014.00
35759	SAHARANPUR	NAGAL	267625	SARKADI	110058	SARKADI	995	1292	439,280.00	307,496.00	131,784.00
35760	SAHARANPUR	NAGAL	85287	SHAHPUR	110115	SHAHPUR	1743	2263	769,420.00	538,594.00	230,826.00
35761	SAHARANPUR	NAGAL	85288	SHITALA KHERA MUST	110085	SHITALA KHERA MUST.	1317	1710	581,400.00	406,980.00	174,420.00
35762	SAHARANPUR	NAGAL	85289	SHIVPUR	110056	SHIVPUR	1788	2322	789,480.00	552,636.00	236,844.00
35763	SAHARANPUR	NAGAL	85292	SUNHATI	110146	MAHIDDINPUR	765	993	337,620.00	236,334.00	101,286.00
35764	SAHARANPUR	NAKUR	85298	AMBEHATI	109824	AMBEHATA DEHAT	697	905	307,700.00	215,390.00	92,310.00
35765	SAHARANPUR	NAKUR	85298	AMBEHATI	109823	AMBEHATI	1396	1813	616,420.00	431,494.00	184,926.00
35766	SAHARANPUR	NAKUR	85298	AMBEHATI	109822	DARIAPUR	401	521	177,140.00	123,998.00	53,142.00
35767	SAHARANPUR	NAKUR	85299	ASRA KHERI	109812	ASRA KHERI	795	1032	350,880.00	245,616.00	105,264.00
35768	SAHARANPUR	NAKUR	85299	ASRA KHERI	109809	MALAKPUR	1043	1354	460,360.00	322,252.00	138,108.00
35769	SAHARANPUR	NAKUR	85301	BAHADARPUR	109806	BAHADARPUR	1095	1422	483,480.00	338,436.00	145,044.00
35770	SAHARANPUR	NAKUR	85301	BAHADARPUR	109805	NAGAL MAFI	353	458	155,720.00	109,004.00	46,716.00
35771	SAHARANPUR	NAKUR	85302	BAKAR MAZRA	109734	BAKAR MAZRA	1283	1666	566,440.00	396,508.00	169,932.00
35772	SAHARANPUR	NAKUR	85302	BAKAR MAZRA	109732	KHERKI	397	515	175,100.00	122,570.00	52,530.00
35773	SAHARANPUR	NAKUR	266937	BEHRAMPURA	109743	BAHRAMPURA	929	1206	410,040.00	287,028.00	123,012.00
35774	SAHARANPUR	NAKUR	85305	BHAIRMAU	109813	BHAIRMAU	1628	2114	718,760.00	503,132.00	215,628.00
35775	SAHARANPUR	NAKUR	85305	BHAIRMAU	109813	CHAK KISANPUR	1628	2114	718,760.00	503,132.00	215,628.00
35776	SAHARANPUR	NAKUR	85305	BHAIRMAU	109820	SAMASPUR KALAN	548	712	242,080.00	169,456.00	72,624.00
35777	SAHARANPUR	NAKUR	85306	BHURI BANS	109797	BHURI BANS	1666	2163	735,420.00	514,794.00	220,626.00
35778	SAHARANPUR	NAKUR	269965	BIJNAKHEDI	109760	BIJNA KHERI	810	1052	357,680.00	250,376.00	107,304.00
35779	SAHARANPUR	NAKUR	267038	BISHANPUR	109856	BISHANPUR	1261	1637	556,580.00	389,606.00	166,974.00
35780	SAHARANPUR	NAKUR	85307	BULEWALA	109731	BULEWALA	721	936	318,240.00	222,768.00	95,472.00
35781	SAHARANPUR	NAKUR	85307	BULEWALA	109728	KHANDWA	338	439	149,260.00	104,482.00	44,778.00
35782	SAHARANPUR	NAKUR	85308	CHANDAV	109825	CHANDAV	1396	1813	616,420.00	431,494.00	184,926.00
35783	SAHARANPUR	NAKUR	85309	CHAU SAHASPUR	109857	CHAU SAHASPUR	1141	1481	503,540.00	352,478.00	151,062.00
35784	SAHARANPUR	NAKUR	85309	CHAU SAHASPUR	109855	THAVNI	727	944	320,960.00	224,672.00	96,288.00

SNo.	District Name	Block Name	LGD Gram Panchayat	Gram Panchayat Name	LGD Village Code	Village Name	TOT_P_2011	Projected Population 2023	Total fund	SBM fund (70 %)	CFC (30%)
1	2	3	4	5	6	7	8	9	10	11	12
35785	SAHARANPUR	NAKUR	85310	CHHAPAR	109828	CHHAPAR	1904	2472	840,480.00	588,336.00	252,144.00
35786	SAHARANPUR	NAKUR	85310	CHHAPAR	109829	SHEIKHPURA	890	1156	393,040.00	275,128.00	117,912.00
35787	SAHARANPUR	NAKUR	269965	BIJNAKHEDI	109763	THATH KHERI	585	760	258,400.00	180,880.00	77,520.00
35788	SAHARANPUR	NAKUR	242358	DAU CHAPPER CHIDI	109801	DHAU CHAPAR CHIDI	1624	2109	717,060.00	501,942.00	215,118.00
35789	SAHARANPUR	NAKUR	239171	DAULAT KHERI KHAJURHERI	109750	KHAJURHERI	1514	1966	668,440.00	467,908.00	200,532.00
35790	SAHARANPUR	NAKUR	239171	DAULAT KHERI KHAJURHERI	109751	daultpur	482	626	212,840.00	148,988.00	63,852.00
35791	SAHARANPUR	NAKUR	85315	DOLA MAZRA	109853	DOLA MAZRA	1392	1807	614,380.00	430,066.00	184,314.00
35792	SAHARANPUR	NAKUR	85316	FANDPURI	109762	FANDPURI	1291	1676	569,840.00	398,888.00	170,952.00
35793	SAHARANPUR	NAKUR	85318	FERU MAZRA	109841	FERU MAZRA	860	1117	379,780.00	265,846.00	113,934.00
35794	SAHARANPUR	NAKUR	85318	FERU MAZRA	109842	ROSHANPUR	892	1158	393,720.00	275,604.00	118,116.00
35795	SAHARANPUR	NAKUR	85319	HARPAL	109779	HARPAL	1612	2093	711,620.00	498,134.00	213,486.00
35796	SAHARANPUR	NAKUR	266955	ISMILEPUR MAZRA	109784	ISMILEPUR MAZRA	1188	1543	524,620.00	367,234.00	157,386.00
35797	SAHARANPUR	NAKUR	85323	JAGETA GUZZAR	109758	JAGETA GAZZAR	983	1276	433,840.00	303,688.00	130,152.00
35798	SAHARANPUR	NAKUR	85325	JAINPUR	109818	CHHUCHHAKPUR	250	325	110,500.00	77,350.00	33,150.00
35799	SAHARANPUR	NAKUR	85325	JAINPUR	109814	JAINPUR	1391	1806	614,040.00	429,828.00	184,212.00
35800	SAHARANPUR	NAKUR	85327	JALALPURA	109746	JALALPURA	1375	1785	606,900.00	424,830.00	182,070.00
35801	SAHARANPUR	Nakur	266937	Bahrapura	109744	Shishwali	194	252	85,680.00	59,976.00	25,704.00
35802	SAHARANPUR	NAKUR	85331	KAZI BANS	109699	KAZI BANS	1536	1994	677,960.00	474,572.00	203,388.00
35803	SAHARANPUR	NAKUR	85332	KHARI BANS	109723	ABARAKPUR	487	632	214,880.00	150,416.00	64,464.00
35804	SAHARANPUR	NAKUR	85332	KHARI BANS	109729	KHARI BANS	1745	2266	770,440.00	539,308.00	231,132.00
35805	SAHARANPUR	NAKUR	85335	KURALI	109826	NAGLA MAHMOOD	14	18	6,120.00	4,284.00	1,836.00
35806	SAHARANPUR	NAKUR	85336	LATIFPUR	109709	LATIFPUR	1813	2354	800,360.00	560,252.00	240,108.00
35807	SAHARANPUR	NAKUR	267012	LUNDHA	109783	LUNDHA	965	1253	426,020.00	298,214.00	127,806.00
35808	SAHARANPUR	NAKUR	85337	LUNDHI	109782	LUNDHI	1823	2367	804,780.00	563,346.00	241,434.00
35809	SAHARANPUR	NAKUR	266945	NAGLA NASIRABAD	109742	NAGLA	1051	1365	464,100.00	324,870.00	139,230.00
35810	SAHARANPUR	NAKUR	267185	NAKUR DEHAT	109714	NAKUR DEHAT	1845	2396	814,640.00	570,248.00	244,392.00
35811	SAHARANPUR	NAKUR	85343	NALHERA	109816	CHAK TAPRI	6	8	2,720.00	1,904.00	816.00
35812	SAHARANPUR	NAKUR	85343	NALHERA	109817	NALHERA	1644	2135	725,900.00	508,130.00	217,770.00
35813	SAHARANPUR	NAKUR	267108	NATHODI	109835	NATHAURI	1158	1504	511,360.00	357,952.00	153,408.00
35814	SAHARANPUR	NAKUR	266920	PILAKHNI	109794	PILKHANI	1063	1380	469,200.00	328,440.00	140,760.00
35815	SAHARANPUR	NAKUR	85346	PILKHANA	109793	PILKHANA	1336	1735	589,900.00	412,930.00	176,970.00
35816	SAHARANPUR	NAKUR	85349	RANIPUR BARSU MUST.	109844	NAHAR NAZRA MUST.	695	902	306,680.00	214,676.00	92,004.00
35817	SAHARANPUR	NAKUR	85349	RANIPUR BARSU MUST.	109848	RANIPUR BARSU MUST	1788	2322	789,480.00	552,636.00	236,844.00
35818	SAHARANPUR	NAKUR	85351	RASOOLPUR	109716	GOKALPUR	879	1141	387,940.00	271,558.00	116,382.00
35819	SAHARANPUR	Nakur	267060	Hasanpur	109718	Hasanpur	860	1117	379,780.00	265,846.00	113,934.00
35820	SAHARANPUR	Nakur	267060	Hasanpur	109715	Landhe Bans	400	519	176,460.00	123,522.00	52,938.00
35821	SAHARANPUR	NAKUR	85351	RASOOLPUR	109717	RASOOLPUR	914	1187	403,580.00	282,506.00	121,074.00
35822	SAHARANPUR	NAKUR	85352	SADAULI	109730	SADAULI	1347	1749	594,660.00	416,262.00	178,398.00
35823	SAHARANPUR	NAKUR	85353	SAHABA MAZRA	109705	KASAMPUR	659	856	291,040.00	203,728.00	87,312.00
35824	SAHARANPUR	NAKUR	85353	SAHABA MAZRA	109704	MUGAL MAZRA	653	848	288,320.00	201,824.00	86,496.00
35825	SAHARANPUR	NAKUR	85353	SAHABA MAZRA	109708	NARAYANPUR	300	390	132,600.00	92,820.00	39,780.00
35826	SAHARANPUR	NAKUR	85353	SAHABA MAZRA	109710	SAHABA MAZRA	1411	1832	622,880.00	436,016.00	186,864.00

SNo.	District Name	Block Name	LGD Gram Panchayat	Gram Panchayat Name	LGD Village Code	Village Name	TOT_P_2011	Projected Population 2023	Total fund	SBM fund (70 %)	CFC (30%)
1	2	3	4	5	6	7	8	9	10	11	12
35827	SAHARANPUR	NAKUR	85357	SAHASPUR JAT	109849	DALA MAZRA	809	1050	357,000.00	249,900.00	107,100.00
35828	SAHARANPUR	NAKUR	85357	SAHASPUR JAT	109851	SAHASPUR JAT	1295	1681	571,540.00	400,078.00	171,462.00
35829	SAHARANPUR	NAKUR	85355	SAROORPUR TAGA	109712	SAROORPUR TAGA	1534	1992	677,280.00	474,096.00	203,184.00
35830	SAHARANPUR	NAKUR	267097	SHAHPUR MAJBATA	109756	SHAHPUR MAJBATA	1036	1345	457,300.00	320,110.00	137,190.00
35831	SAHARANPUR	NAKUR	85360	SINGH KHERA	109791	SINGH KHERA	1607	2087	709,580.00	496,706.00	212,874.00
35832	SAHARANPUR	NAKUR	85365	TIRPARI	109724	TIPARI	1892	2457	835,380.00	584,766.00	250,614.00
35833	SAHARANPUR	NAKUR	267071	TOLI	109755	TOLLI	954	1239	421,260.00	294,882.00	126,378.00
35834	SAHARANPUR	Nakur	85319	Harpal	109775	Chak Harpal	4	5	1,700.00	1,190.00	510.00
35835	SAHARANPUR	Nakur	85355	Saroorpur Taga	109713	Shahpur Taga	100	130	44,200.00	30,940.00	13,260.00
35836	SAHARANPUR	Nakur	270780	Shahbuddinpur Urf Gaziwala	940781	Shahboo Urf Gaziwala	980	1272	432,480.00	302,736.00	129,744.00
35837	SAHARANPUR	NAKUR	267071	TOLLI	109754	NARDI	59	77	26,180.00	18,326.00	7,854.00
35838	SAHARANPUR	NANAUTA	85373	BALU MAZRA	110446	BALU MAZARA	1628	2114	718,760.00	503,132.00	215,628.00
35839	SAHARANPUR	NANAUTA	267564	BARSA	110398	BARSA	826	1072	364,480.00	255,136.00	109,344.00
35840	SAHARANPUR	NANAUTA	85374	BHAINS RAO	110409	BHAINS RAO	1409	1829	621,860.00	435,302.00	186,558.00
35841	SAHARANPUR	NANAUTA	85375	BHANHERA KHEMCHAND	110424	BHANHERA KHEMCHAND	1455	1889	642,260.00	449,582.00	192,678.00
35842	SAHARANPUR	NANAUTA	85377	BHATPURA	110452	BHATPURA	1027	1333	453,220.00	317,254.00	135,966.00
35843	SAHARANPUR	NANAUTA	85377	BHATPURA	110451	KALANHERI	629	817	277,780.00	194,446.00	83,334.00
35844	SAHARANPUR	NANAUTA	85381	CHAURA	110422	CHAURA	1639	2128	723,520.00	506,464.00	217,056.00
35845	SAHARANPUR	NANAUTA	85381	CHAURA	110423	DEOPURA	877	1139	387,260.00	271,082.00	116,178.00
35846	SAHARANPUR	NANAUTA	85384	DADANPUR	110405	DADANPUR	1363	1770	601,800.00	421,260.00	180,540.00
35847	SAHARANPUR	NANAUTA	85384	DADANPUR	110406	YAHIIYAPUR	879	1141	387,940.00	271,558.00	116,382.00
35848	SAHARANPUR	NANAUTA	267547	FATEHPUR	110401	FATEHPUR	1418	1841	625,940.00	438,158.00	187,782.00
35849	SAHARANPUR	NANAUTA	267569	JAIDPURA	110408	JAIDPURA	1028	1335	453,900.00	317,730.00	136,170.00
35850	SAHARANPUR	NANAUTA	267537	Katla	110430	ABDAKPUR	374	486	165,240.00	115,668.00	49,572.00
35851	SAHARANPUR	NANAUTA	85389	JHABIRAN	110417	JHABIRAN	1713	2224	756,160.00	529,312.00	226,848.00
35852	SAHARANPUR	NANAUTA	243011	KACHARI	110348	KACHARI	1584	2057	699,380.00	489,566.00	209,814.00
35853	SAHARANPUR	NANAUTA	267541	KAMALPUR BAKDOLI	110421	KAMALPUR BAKDAULI	1408	1828	621,520.00	435,064.00	186,456.00
35854	SAHARANPUR	NANAUTA	267537	KANTALA	110431	KATLA	648	841	285,940.00	200,158.00	85,782.00
35855	SAHARANPUR	NANAUTA	267564	Barsa	110397	JAND KHERE	423	549	186,660.00	130,662.00	55,998.00
35856	SAHARANPUR	NANAUTA	85394	LANDHAURA	110399	LANDHAURA	1524	1979	672,860.00	471,002.00	201,858.00
35857	SAHARANPUR	NANAUTA	85395	LUKADARI	110453	LUKADARI	1512	1963	667,420.00	467,194.00	200,226.00
35858	SAHARANPUR	NANAUTA	85396	MADHOPUR	110404	MADHOPUR	1723	2237	760,580.00	532,406.00	228,174.00
35859	SAHARANPUR	NANAUTA	85399	MUSHKIPUR	110458	MUSHKIPUR	1719	2232	758,880.00	531,216.00	227,664.00
35860	SAHARANPUR	NANAUTA	268032	NANHEDA KALAN MUST	110457	NANHERA KALAN MU.	1143	1484	504,560.00	353,192.00	151,368.00
35861	SAHARANPUR	NANAUTA	85401	NANHERA KHURD MUST.	110459	NANHERA KHURD MUST.	1081	1404	477,360.00	334,152.00	143,208.00
35862	SAHARANPUR	NANAUTA	267560	PATHANPURA	110384	PATHANPURA	1050	1363	463,420.00	324,394.00	139,026.00
35863	SAHARANPUR	NANAUTA	85403	SADHAULI DUNICHANDPUR	110381	SADHAULI DUNICHANDPUR	1809	2349	798,660.00	559,062.00	239,598.00
35864	SAHARANPUR	NANAUTA	85405	SISAUNI	110450	SISAUNI	1400	1818	618,120.00	432,684.00	185,436.00
35865	SAHARANPUR	NANAUTA	85410	UUMRI MAJBATA	110447	HASANPUR LAUTNI	643	835	283,900.00	198,730.00	85,170.00
35866	SAHARANPUR	NANAUTA	85410	UUMRI MAJBATA	110439	UUMRI MAJBATA	1798	2335	793,900.00	555,730.00	238,170.00
35867	SAHARANPUR	PUWARKA	267715	AMARPUR URF BEGUMPUR	109350	AMARPUR BEGAMPUR	1817	2359	802,060.00	561,442.00	240,618.00
35868	SAHARANPUR	PUWARKA	85413	BADKALAN	109341	BADKALAN	1902	2470	839,800.00	587,860.00	251,940.00

SNo.	District Name	Block Name	LGD Gram Panchayat	Gram Panchayat Name	LGD Village Code	Village Name	TOT_P_2011	Projected Population 2023	Total fund	SBM fund (70 %)	CFC (30%)
1	2	3	4	5	6	7	8	9	10	11	12
35869	SAHARANPUR	PUWARKA	267696	BATTANWALA MUST	109317	BATHANWALA MUST.	1251	1624	552,160.00	386,512.00	165,648.00
35870	SAHARANPUR	PUWARKA	85414	BEHADI GUZAR	109354	BEDADI GUZAR	1747	2268	771,120.00	539,784.00	231,336.00
35871	SAHARANPUR	PUWARKA	85416	BONDKI	109213	BONDKI	1573	2042	694,280.00	485,996.00	208,284.00
35872	SAHARANPUR	PUWARKA	85417	BUDHA KHEDA AHEER	109351	BUDHA KHEDA AHEER	1849	2401	816,340.00	571,438.00	244,902.00
35873	SAHARANPUR	PUWARKA	85418	BUDHAKHERA PUNDIR MUST	109328	BUDHAKHERA PUNDIR MUST.	1525	1980	673,200.00	471,240.00	201,960.00
35874	SAHARANPUR	PUWARKA	239170	CHAMARI KHERI	103329	CHAMARI KHERI	1080	1402	476,680.00	333,676.00	143,004.00
35875	SAHARANPUR	PUWARKA	85426	DAMKADI	109236	DAMKADI	1842	2392	813,280.00	569,296.00	243,984.00
35876	SAHARANPUR	PUWARKA	85430	DHALA MAZRA	109359	CHAPRADI	342	444	150,960.00	105,672.00	45,288.00
35877	SAHARANPUR	PUWARKA	85430	DHALA MAZRA	109358	DHALA MAZRA	1385	1798	611,320.00	427,924.00	183,396.00
35878	SAHARANPUR	PUWARKA	85431	DHAMOLA	109266	DHAMOLA	1367	1775	603,500.00	422,450.00	181,050.00
35879	SAHARANPUR	PUWARKA	267731	GADANPURA	109231	GADANPURA	1117	1450	493,000.00	345,100.00	147,900.00
35880	SAHARANPUR	PUWARKA	85432	GAGALHEDI MUST.	109634	GAGALHADI MUST.	7776	10096	7,117,680.00	4,982,376.00	2,135,304.00
35881	SAHARANPUR	PUWARKA	85434	GANGAULI	109340	GANGAULI	1362	1768	601,120.00	420,784.00	180,336.00
35882	SAHARANPUR	PUWARKA	85435	GHADKAULI	109310	GHADKAULI	1725	2240	761,600.00	533,120.00	228,480.00
35883	SAHARANPUR	PUWARKA	85441	JAJNER MUST.	109326	JAJNER MUST.	1897	2463	837,420.00	586,194.00	251,226.00
35884	SAHARANPUR	PUWARKA	270778	JAMALPUR	109287	JAMALPUR	1441	1871	636,140.00	445,298.00	190,842.00
35885	SAHARANPUR	PUWARKA	239168	KAILASH PUR	109636	kailashpur	11422	14830	10,455,150.00	7,318,605.00	3,136,545.00
35886	SAHARANPUR	PUWARKA	85444	KHATAULI	109313	KHATAULI	1572	2041	693,940.00	485,758.00	208,182.00
35887	SAHARANPUR	PUWARKA	85447	KUTUBPUR KUSANI	109294	KUTUBPUR KUSANI	1812	2353	800,020.00	560,014.00	240,006.00
35888	SAHARANPUR	PUWARKA	270772	LADWA	109272	LADWA	1354	1758	597,720.00	418,404.00	179,316.00
35889	SAHARANPUR	PUWARKA	85448	LAKHNAUTI KALAN	109218	HEERA HEDI	788	1023	347,820.00	243,474.00	104,346.00
35890	SAHARANPUR	PUWARKA	85448	LAKHNAUTI KALAN	109276	LAKHNAUTI KALAN	1188	1543	524,620.00	367,234.00	157,386.00
35891	SAHARANPUR	PUWARKA	85450	LANDHORA JUNARDAR	109268	BADALPUR	469	609	207,060.00	144,942.00	62,118.00
35892	SAHARANPUR	PUWARKA	85450	LANDHORA JUNARDAR	109270	LSNDHORS JUNARDAR	1013	1315	447,100.00	312,970.00	134,130.00
35893	SAHARANPUR	PUWARKA	267687	LUNDHALI	109356	LUNDALI	1082	1405	477,700.00	334,390.00	143,310.00
35894	SAHARANPUR	PUWARKA	85451	MADH (GOKALPUR)	109267	GAKALPUR	1427	1853	630,020.00	441,014.00	189,006.00
35895	SAHARANPUR	PUWARKA	85455	MANAKPUR	109271	MANAKPUR	1887	2450	833,000.00	583,100.00	249,900.00
35896	SAHARANPUR	PUWARKA	85456	MANDALA	109274	MANDALA	1452	1885	640,900.00	448,630.00	192,270.00
35897	SAHARANPUR	PUWARKA	85459	MATKI JHAROLI	109210	MATKI JHAROLI	1794	2329	791,860.00	554,302.00	237,558.00
35898	SAHARANPUR	PUWARKA	85460	MEHARWANI	109221	MEHARWANI	1707	2216	753,440.00	527,408.00	226,032.00
35899	SAHARANPUR	PUWARKA	85464	MUKHLISPUR	109252	ISMALPUR	902	1171	398,140.00	278,698.00	119,442.00
35900	SAHARANPUR	PUWARKA	85464	MUKHLISPUR	109251	MUKHLISPUR	1293	1679	570,860.00	399,602.00	171,258.00
35901	SAHARANPUR	PUWARKA	85484	SOOMLI	109225	SOOMLI	1613	2094	711,960.00	498,372.00	213,588.00
35902	SAHARANPUR	PUWARKA	85465	NAGAL	109355	NAGAL	1448	1880	639,200.00	447,440.00	191,760.00
35903	SAHARANPUR	PUWARKA	267705	NALHEDA BAKKAL	109250	NLHEDA BAKKAL	1718	2231	758,540.00	530,978.00	227,562.00
35904	SAHARANPUR	PUWARKA	85468	NAWADA	109293	NAWADA	1880	2441	829,940.00	580,958.00	248,982.00
35905	SAHARANPUR	PUWARKA	85469	PADLI KHUSHALPUR	109290	PADLI KHUSHALPUR	1305	1694	575,960.00	403,172.00	172,788.00
35906	SAHARANPUR	PUWARKA	270779	RAZAPUR	109338	RAJAPUR	1138	1478	502,520.00	351,764.00	150,756.00
35907	SAHARANPUR	PUWARKA	85474	REDI MUST.	109330	REDI MUST.	1900	2467	838,780.00	587,146.00	251,634.00
35908	SAHARANPUR	PUWARKA	267726	SALEMPUR GADA	109286	SALAMPUR GADDA	1151	1494	507,960.00	355,572.00	152,388.00
35909	SAHARANPUR	PUWARKA	85477	SAMBAKI GUZAR	109347	BALALI	1283	1666	566,440.00	396,508.00	169,932.00
35910	SAHARANPUR	PUWARKA	85477	SAMBAKI GUZAR	109346	SAMBAKI GUZAR	1589	2063	701,420.00	490,994.00	210,426.00

SNo.	District Name	Block Name	LGD Gram Panchayat	Gram Panchayat Name	LGD Village Code	Village Name	TOT_P_2011	Projected Population 2023	Total fund	SBM fund (70 %)	CFC (30%)
1	2	3	4	5	6	7	8	9	10	11	12
35911	SAHARANPUR	PUWARKA	85478	SAMBALKI SHEK	109297	SAMBALKI SHEK	1734	2251	765,340.00	535,738.00	229,602.00
35912	SAHARANPUR	PUWARKA	85478	SAMBALKI SHEK	109292	SARAGTHAL HAMEED	1007	1307	444,380.00	311,066.00	133,314.00
35913	SAHARANPUR	PUWARKA	85479	SAMBHALKA GUNARDAR	109284	SAMBHALKA GUNARDAR	1370	1779	604,860.00	423,402.00	181,458.00
35914	SAHARANPUR	PUWARKA	85483	SONA	109319	SONA	1820	2363	803,420.00	562,394.00	241,026.00
35915	SAHARANPUR	PUWARKA	267721	MULLAPUR KADEEM	109224	MULLAPUR KADEEM	1092	1418	482,120.00	337,484.00	144,636.00
35916	SAHARANPUR	PUWARKA	85485	SULTANPUR	109234	NAJIBPURA	289	375	127,500.00	89,250.00	38,250.00
35917	SAHARANPUR	PUWARKA	85485	SULTANPUR	109233	SULTANPUR	1572	2041	693,940.00	485,758.00	208,182.00
35918	SAHARANPUR	PUWARKA	239170	CHAMARI KHERI	109337	Jatpura	372	483	164,220.00	114,954.00	49,266.00
35919	SAHARANPUR	PUWARKA	239170	CHAMARI KHERI	109336	Wajidpur Majbata	85	110	37,400.00	26,180.00	11,220.00
35920	SAHARANPUR	PUWARKA	85413	Badkalan	109342	Jaysingha	1053	1367	464,780.00	325,346.00	139,434.00
35921	SAHARANPUR	RAMPUR MANIHARAN	85493	BUDDHA KHERA	110307	BUDDHA KHERA GUJJAR MUST.	1605	2084	708,560.00	495,992.00	212,568.00
35922	SAHARANPUR	RAMPUR MANIHARAN	267350	BUDDHAKHEDA SANTLAL	110276	BUDDHA KHERA SANTLAL	1088	1413	480,420.00	336,294.00	144,126.00
35923	SAHARANPUR	RAMPUR MANIHARAN	85495	CHARRO	110315	AMARPUR	659	856	291,040.00	203,728.00	87,312.00
35924	SAHARANPUR	RAMPUR MANIHARAN	85495	CHARRO	110314	CHARROY	999	1297	440,980.00	308,686.00	132,294.00
35925	SAHARANPUR	RAMPUR MANIHARAN	267378	CHEHDI	110289	CHEHARI	977	1269	431,460.00	302,022.00	129,438.00
35926	SAHARANPUR	RAMPUR MANIHARAN	85496	DAKRAWAR KALAN	110326	DAKRAWAR KALAN	1348	1750	595,000.00	416,500.00	178,500.00
35927	SAHARANPUR	RAMPUR MANIHARAN	85496	DAKRAWAR KALAN	110329	DAKRAWAR KHURD	372	483	164,220.00	114,954.00	49,266.00
35928	SAHARANPUR	RAMPUR MANIHARAN	85496	DAKRAWAR KALAN	110325	JATIYA KHERI.	800	1039	353,260.00	247,282.00	105,978.00
35929	SAHARANPUR	RAMPUR MANIHARAN	85497	DEHARI	110275	DEHARI	965	1253	426,020.00	298,214.00	127,806.00
35930	SAHARANPUR	RAMPUR MANIHARAN	85497	DEHARI	110282	KHANPUR	675	876	297,840.00	208,488.00	89,352.00
35931	SAHARANPUR	RAMPUR MANIHARAN	85497	DEHARI	110274	KHARAKPUR	227	295	100,300.00	70,210.00	30,090.00
35932	SAHARANPUR	RAMPUR MANIHARAN	85497	DEHARI	110280	RAJUPUR	163	212	72,080.00	50,456.00	21,624.00
35933	SAHARANPUR	RAMPUR MANIHARAN	85499	DUHARKI	110308	DUHARKI	1511	1962	667,080.00	466,956.00	200,124.00
35934	SAHARANPUR	RAMPUR MANIHARAN	85504	HARDEKI	110354	HARDEKI	1307	1697	576,980.00	403,886.00	173,094.00
35935	SAHARANPUR	RAMPUR MANIHARAN	85505	HUSAINPUR	110344	HUASINPUR	1901	2468	839,120.00	587,384.00	251,736.00
35936	SAHARANPUR	RAMPUR MANIHARAN	267526	JAGROLI	110349	JAGRAULI	1141	1481	503,540.00	352,478.00	151,062.00
35937	SAHARANPUR	RAMPUR MANIHARAN	85507	KALLARPUR GUJJAR	110337	KALARPUR GUJJAR	1808	2348	798,320.00	558,824.00	239,496.00
35938	SAHARANPUR	RAMPUR MANIHARAN	267522	KALLARPUR RAJPUT	110347	KALLARPUR RAJPUT	1191	1546	525,640.00	367,948.00	157,692.00
35939	SAHARANPUR	RAMPUR MANIHARAN	267337	KATKAHEDI	110285	KHETKAHERI	1205	1565	532,100.00	372,470.00	159,630.00
35940	SAHARANPUR	RAMPUR MANIHARAN	85509	KUTABA	110371	KUTABA	1847	2398	815,320.00	570,724.00	244,596.00
35941	SAHARANPUR	RAMPUR MANIHARAN	85510	MADNOOKI	110300	MADNOOKI	1388	1802	612,680.00	428,876.00	183,804.00
35942	SAHARANPUR	RAMPUR MANIHARAN	85510	MADNOOKI	110299	SIKANDARPUR	265	344	116,960.00	81,872.00	35,088.00
35943	SAHARANPUR	RAMPUR MANIHARAN	85514	NAINKHERA	110286	DIPA KHERI	344	447	151,980.00	106,386.00	45,594.00
35944	SAHARANPUR	RAMPUR MANIHARAN	85514	NAINKHERA	110297	LANDHAURI	166	216	73,440.00	51,408.00	22,032.00
35945	SAHARANPUR	RAMPUR MANIHARAN	85514	NAINKHERA	110287	NAINKHERA	1779	2310	785,400.00	549,780.00	235,620.00
35946	SAHARANPUR	RAMPUR MANIHARAN	85514	NAINKHERA	110288	NAVADA BHAJDU	826	1072	364,480.00	255,136.00	109,344.00
35947	SAHARANPUR	RAMPUR MANIHARAN	85516	NASARATPUR MUST	110294	NASARATPUR MUST.	1050	1363	463,420.00	324,394.00	139,026.00
35948	SAHARANPUR	RAMPUR MANIHARAN	85517	NAURANGPUR	110328	KISHAN KHERI	322	418	142,120.00	99,484.00	42,636.00
35949	SAHARANPUR	RAMPUR MANIHARAN	85517	NAURANGPUR	110327	NAURANGPUR	1185	1539	523,260.00	366,282.00	156,978.00
35950	SAHARANPUR	RAMPUR MANIHARAN	85523	SAKATPUR MUST	110301	BAHADARPUR MUST.	605	786	267,240.00	187,068.00	80,172.00
35951	SAHARANPUR	RAMPUR MANIHARAN	85523	SAKATPUR MUST	110305	SKATPUR MUST.	875	1136	386,240.00	270,368.00	115,872.00
35952	SAHARANPUR	RAMPUR MANIHARAN	85524	SALEMPUR	110333	RAMPURI	830	1078	366,520.00	256,564.00	109,956.00

SNo.	District Name	Block Name	LGD Gram Panchayat	Gram Panchayat Name	LGD Village Code	Village Name	TOT_P_2011	Projected Population 2023	Total fund	SBM fund (70 %)	CFC (30%)
1	2	3	4	5	6	7	8	9	10	11	12
35953	SAHARANPUR	RAMPUR MANIHARAN	85524	SALEMPUR	110334	SALEMPUR	1224	1589	540,260.00	378,182.00	162,078.00
35954	SAHARANPUR	RAMPUR MANIHARAN	85526	SANCLU	110332	SANCLU	1283	1666	566,440.00	396,508.00	169,932.00
35955	SAHARANPUR	RAMPUR MANIHARAN	267532	SAWANT KHEDI	110372	SAVANT KHERI MUST.	1238	1607	546,380.00	382,466.00	163,914.00
35956	SAHARANPUR	RAMPUR MANIHARAN	85528	SHIVDASPUR	110358	KALAHERI	973	1263	429,420.00	300,594.00	128,826.00
35957	SAHARANPUR	RAMPUR MANIHARAN	85528	SHIVDASPUR	110361	SHIVDASPUR	1360	1766	600,440.00	420,308.00	180,132.00
35958	SAHARANPUR	RAMPUR MANIHARAN	85530	SIRSALI KHURD	110363	SIRSALI KHURD	1182	1535	521,900.00	365,330.00	156,570.00
35959	SAHARANPUR	RAMPUR MANIHARAN	85532	SOOBHARI	110346	SOOBHARI	1290	1675	569,500.00	398,650.00	170,850.00
35960	SAHARANPUR	RAMPUR MANIHARAN	85533	TAPRI MUST.	110368	TAPRI MUST.	1668	2166	736,440.00	515,508.00	220,932.00
35961	SAHARANPUR	RAMPUR MANIHARAN	85534	TIPRA	110355	AMBAULI	401	521	177,140.00	123,998.00	53,142.00
35962	SAHARANPUR	RAMPUR MANIHARAN	85534	TIPRA	110357	SAIFPUR	566	735	249,900.00	174,930.00	74,970.00
35963	SAHARANPUR	RAMPUR MANIHARAN	85534	TIPRA	110356	TIPRA	1453	1887	641,580.00	449,106.00	192,474.00
35964	SAHARANPUR	RAMPUR MANIHARAN	267509	TURMAT KHDI	110336	TURMAT KHERI	1278	1659	564,060.00	394,842.00	169,218.00
35965	SAHARANPUR	SADAULI QADEEM	266636	ABABAKPUR	108961	ABABARAKPUR	1200	1558	529,720.00	370,804.00	158,916.00
35966	SAHARANPUR	SADAULI QADEEM	85539	AKBARPUR BANS MUST.	108914	AKBARPUR BANS MUST.	1522	1976	671,840.00	470,288.00	201,552.00
35967	SAHARANPUR	SADAULI QADEEM	266612	AMAADPUR	108996	AMADAPUR	1417	1840	625,600.00	437,920.00	187,680.00
35968	SAHARANPUR	SADAULI QADEEM	85542	AMBEHTA	108981	AMBEHTA	1276	1657	563,380.00	394,366.00	169,014.00
35969	SAHARANPUR	Sadauli Qadeem	266607	Ismailpur Must	108980	Ismailpur Aht	310	403	137,020.00	95,914.00	41,106.00
35970	SAHARANPUR	SADAULI QADEEM	85544	ASLAMPUR BARTHA	108988	ASLAMPUR BARTHA	352	457	155,380.00	108,766.00	46,614.00
35971	SAHARANPUR	SADAULI QADEEM	85544	ASLAMPUR BARTHA	108987	BARTHA KORASI	475	617	209,780.00	146,846.00	62,934.00
35972	SAHARANPUR	SADAULI QADEEM	85544	ASLAMPUR BARTHA	108991	RASOOLPUR URF RASOOLI	206	267	90,780.00	63,546.00	27,234.00
35973	SAHARANPUR	SADAULI QADEEM	266610	BADKALAN	108899	BARKALAN	814	1057	359,380.00	251,566.00	107,814.00
35974	SAHARANPUR	SADAULI QADEEM	85545	BEGPUR	108958	BEGPUR	1542	2002	680,680.00	476,476.00	204,204.00
35975	SAHARANPUR	SADAULI QADEEM	85548	DOHLRA	108992	DOHLRA	1090	1415	481,100.00	336,770.00	144,330.00
35976	SAHARANPUR	SADAULI QADEEM	85548	DOHLRA	108993	TATOHAL	423	549	186,660.00	130,662.00	55,998.00
35977	SAHARANPUR	SADAULI QADEEM	85550	FATEHPUR	108888	FATEHPUR	1166	1514	514,760.00	360,332.00	154,428.00
35978	SAHARANPUR	SADAULI QADEEM	266641	GHAGHROLI	109003	GHAGHROLI	1302	1691	574,940.00	402,458.00	172,482.00
35979	SAHARANPUR	SADAULI QADEEM	85552	HABIBPUR ALIS TAPOBAN	108897	HABIBPUR ALIS TAPOBAN	1316	1709	581,060.00	406,742.00	174,318.00
35980	SAHARANPUR	SADAULI QADEEM	85552	HABIBPUR ALIS TAPOBAN	108898	HAIDERPUR	393	510	173,400.00	121,380.00	52,020.00
35981	SAHARANPUR	SADAULI QADEEM	266610	Badkala	108901	INDERPUR TALARA	140	182	61,880.00	43,316.00	18,564.00
35982	SAHARANPUR	SADAULI QADEEM	85552	HABIBPUR ALIS TAPOBAN	108903	MOHAMMEDPUR JHANJHAR	392	509	173,060.00	121,142.00	51,918.00
35983	SAHARANPUR	SADAULI QADEEM	266610	Badkala	108902	RAMPUR	216	280	95,200.00	66,640.00	28,560.00
35984	SAHARANPUR	SADAULI QADEEM	85553	HARIPUR	109045	HARIPUR	1681	2183	742,220.00	519,554.00	222,666.00
35985	SAHARANPUR	SADAULI QADEEM	85554	HASANPUR	108960	HASANPUR	1086	1410	479,400.00	335,580.00	143,820.00
35986	SAHARANPUR	SADAULI QADEEM	85554	HASANPUR	108951	KASHIPUR	697	905	307,700.00	215,390.00	92,310.00
35987	SAHARANPUR	SADAULI QADEEM	85556	ISHAQPUR	109015	ISHAQPUR CHENCHI	1638	2127	723,180.00	506,226.00	216,954.00
35988	SAHARANPUR	SADAULI QADEEM	266639	Nadrana	109019	MAL MAZRA	349	453	154,020.00	107,814.00	46,206.00
35989	SAHARANPUR	SADAULI QADEEM	266607	ISMAILEPUR	108976	ISMAILPUR MUST.	977	1269	431,460.00	302,022.00	129,438.00
35990	SAHARANPUR	SADAULI QADEEM	84994	JANDHEDI	109044	JANDHERI	955	1240	421,600.00	295,120.00	126,480.00
35991	SAHARANPUR	SADAULI QADEEM	266619	KASBAGARH	108984	KASBAGARS	1263	1640	557,600.00	390,320.00	167,280.00
35992	SAHARANPUR	SADAULI QADEEM	85558	KANSHEPUR	109036	KASHIPUR	1530	1987	675,580.00	472,906.00	202,674.00
35993	SAHARANPUR	SADAULI QADEEM	266617	KHERI AHT	108910	KHAIRI AHT	1126	1462	497,080.00	347,956.00	149,124.00
35994	SAHARANPUR	SADAULI QADEEM	85560	KHIZARPUR CHACK MUTAFAPUR	109024	ALIPUR DAMANKI	420	545	185,300.00	129,710.00	55,590.00

SNo.	District Name	Block Name	LGD Gram Panchayat	Gram Panchayat Name	LGD Village Code	Village Name	TOT_P_2011	Projected Population 2023	Total fund	SBM fund (70 %)	CFC (30%)
1	2	3	4	5	6	7	8	9	10	11	12
35995	SAHARANPUR	SADAULI QADEEM	85560	KHIZARPUR CHACK MUTAFAPUR	109027	KHIZARPUR CHACK MUSTAFAPUR	1338	1737	590,580.00	413,406.00	177,174.00
35996	SAHARANPUR	SADAULI QADEEM	85560	KHIZARPUR CHACK MUTAFAPUR	109026	MEERPUR THASAK KADIM	199	258	87,720.00	61,404.00	26,316.00
35997	SAHARANPUR	SADAULI QADEEM	85560	KHIZARPUR CHACK MUTAFAPUR	109025	MEERPUR THASAKA JADID	893	1159	394,060.00	275,842.00	118,218.00
35998	SAHARANPUR	SADAULI QADEEM	85562	LATEEFPUR BHOOR	108985	LALEETPUR BHOOR	1560	2026	688,840.00	482,188.00	206,652.00
35999	SAHARANPUR	SADAULI QADEEM	85562	LATEEFPUR BHOOR	108985	SHAHZADPUR BANS MUST.	64	83	28,220.00	19,754.00	8,466.00
36000	SAHARANPUR	SADAULI QADEEM	85565	MAHMOODPUR	108972	MAHMOODPUR	1736	2254	766,360.00	536,452.00	229,908.00
36001	SAHARANPUR	SADAULI QADEEM	85565	MAHMOODPUR	108974	SHERULLAPUR AHT.	430	558	189,720.00	132,804.00	56,916.00
36002	SAHARANPUR	SADAULI QADEEM	85565	MAHMOODPUR	108975	SHERULLAPUR MUST	15	19	6,460.00	4,522.00	1,938.00
36003	SAHARANPUR	SADAULI QADEEM	85567	MAHMOODPUR NAGLI MUST.	108926	ARAZI ZEVARI MUST.	691	897	304,980.00	213,486.00	91,494.00
36004	SAHARANPUR	SADAULI QADEEM	85567	MAHMOODPUR NAGLI MUST.	108918	MAHMOODPUR NAGLI AHT	673	874	297,160.00	208,012.00	89,148.00
36005	SAHARANPUR	SADAULI QADEEM	85567	MAHMOODPUR NAGLI MUST.	108921	MAHMOODPUR NAGLI MUST	372	483	164,220.00	114,954.00	49,266.00
36006	SAHARANPUR	SADAULI QADEEM	85568	MALAKPUR	108942	KASIMPUR KHAS	551	715	243,100.00	170,170.00	72,930.00
36007	SAHARANPUR	SADAULI QADEEM	85568	MALAKPUR	108943	MALAKPUR	1189	1544	524,960.00	367,472.00	157,488.00
36008	SAHARANPUR	SADAULI QADEEM	266618	MANJHADI	108994	MAJHARI	1122	1457	495,380.00	346,766.00	148,614.00
36009	SAHARANPUR	SADAULI QADEEM	85571	MEERPUR	108979	MEERPUR GANDEVAR	1920	2493	847,620.00	593,334.00	254,286.00
36010	SAHARANPUR	SADAULI QADEEM	267955	MOHD SHAFIPUR	108887	MOHD. SHAFIPUR	1084	1407	478,380.00	334,866.00	143,514.00
36011	SAHARANPUR	SADAULI QADEEM	266616	MOHIDDINPUR	108893	MOHIDINPUR	1119	1453	494,020.00	345,814.00	148,206.00
36012	SAHARANPUR	SADAULI QADEEM	85573	MURTAZAPUR	109005	HIRA HERI	445	578	196,520.00	137,564.00	58,956.00
36013	SAHARANPUR	SADAULI QADEEM	85573	MURTAZAPUR	109006	MURTAZAPUR MAZRA BEHAT	1333	1731	588,540.00	411,978.00	176,562.00
36014	SAHARANPUR	SADAULI QADEEM	266639	NAADRANA	109018	NADRANA	1173	1523	517,820.00	362,474.00	155,346.00
36015	SAHARANPUR	SADAULI QADEEM	85575	NOORPUR URF BHARAOOAD	108929	HUSAINPUR	710	922	313,480.00	219,436.00	94,044.00
36016	SAHARANPUR	SADAULI QADEEM	85575	NOORPUR URF BHARAOOAD	108892	NOORPUR URF BHARAOOA	917	1191	404,940.00	283,458.00	121,482.00
36017	SAHARANPUR	SADAULI QADEEM	266611	NOSERA	108933	NOSHERA TATARUR	845	1097	372,980.00	261,086.00	111,894.00
36018	SAHARANPUR	SADAULI QADEEM	85576	NUNARI MUST.	109031	JODHA BANS	685	889	302,260.00	211,582.00	90,678.00
36019	SAHARANPUR	SADAULI QADEEM	85576	NUNARI MUST.	109032	NUNARI MUST.	956	1241	421,940.00	295,358.00	126,582.00
36020	SAHARANPUR	SADAULI QADEEM	267761	PATHANPURA AHT	109014	PATHANPURA AHT	1476	1916	651,440.00	456,008.00	195,432.00
36021	SAHARANPUR	SADAULI QADEEM	85578	PATHANPURA MUST	109013	PATHANPURA MUST	1085	1409	479,060.00	335,342.00	143,718.00
36022	SAHARANPUR	SADAULI QADEEM	85579	RAGLA HATHOLI	109042	BER KHERI	316	410	139,400.00	97,580.00	41,820.00
36023	SAHARANPUR	SADAULI QADEEM	85579	RAGLA HATHOLI	109041	RAGLA HATHOLI	1435	1863	633,420.00	443,394.00	190,026.00
36024	SAHARANPUR	SADAULI QADEEM	85582	RATANPUR KALYANPUR	109012	RATANPUR KALYANPUR	1591	2066	702,440.00	491,708.00	210,732.00
36025	SAHARANPUR	SADAULI QADEEM	85584	REHNA	108884	REHNA	1841	2390	812,600.00	568,820.00	243,780.00
36026	SAHARANPUR	SADAULI QADEEM	266613	RUHALKI	109047	ROOHALKI	1299	1687	573,580.00	401,506.00	172,074.00
36027	SAHARANPUR	SADAULI QADEEM	85588	SAID MOHDPUR GARH MUST.	108927	SAID MOHDPUR GARH MUST	1091	1417	481,780.00	337,246.00	144,534.00
36028	SAHARANPUR	SADAULI QADEEM	85590	SHAHABUDDINPUR	108965	BELKA MAFI	645	837	284,580.00	199,206.00	85,374.00
36029	SAHARANPUR	SADAULI QADEEM	85590	SHAHABUDDINPUR	109007	SHAHABUDDINPUR	1400	1818	618,120.00	432,684.00	185,436.00
36030	SAHARANPUR	SADAULI QADEEM	85593	SHAHPUR BANS MUST	108920	ALAUDDINPUR BANS MUST	276	358	121,720.00	85,204.00	36,516.00
36031	SAHARANPUR	SADAULI QADEEM	85593	SHAHPUR BANS MUST	108915	SHAHPUR BANS MUST.	1584	2057	699,380.00	489,566.00	209,814.00
36032	SAHARANPUR	SADAULI QADEEM	85595	SHAMASPUR	108959	CHAK ABAWAKARPUR	875	1136	386,240.00	270,368.00	115,872.00
36033	SAHARANPUR	SADAULI QADEEM	85595	SHAMASPUR	108962	SHAMASPUR	1684	2187	743,580.00	520,506.00	223,074.00
36034	SAHARANPUR	SADAULI QADEEM	85598	SIKANDERPUR	108937	CHAK MATKA	164	213	72,420.00	50,694.00	21,726.00
36035	SAHARANPUR	SADAULI QADEEM	85598	SIKANDERPUR	108932	MATKA	187	243	82,620.00	57,834.00	24,786.00
36036	SAHARANPUR	SADAULI QADEEM	85598	SIKANDERPUR	108931	SIKANDERPUR	1331	1728	587,520.00	411,264.00	176,256.00

SNo.	District Name	Block Name	LGD Gram Panchayat	Gram Panchayat Name	LGD Village Code	Village Name	TOT_P_2011	Projected Population 2023	Total fund	SBM fund (70 %)	CFC (30%)
1	2	3	4	5	6	7	8	9	10	11	12
36037	SAHARANPUR	SADAULI QADEEM	266606	TAHARPUR	108971	TAHARPUR	1311	1702	578,680.00	405,076.00	173,604.00
36038	SAHARANPUR	SADAULI QADEEM	266615	TANDA	108890	TANDA	1048	1361	462,740.00	323,918.00	138,822.00
36039	SAHARANPUR	Sadauli Qadeem	266604	Bahrampur	109033	Bahrampur	1052	1366	464,440.00	325,108.00	139,332.00
36040	SAHARANPUR	Sadauli Qadeem	85554	Hasanpur	108949	Abdullapur Mazara Naugaun	1	1	340.00	238.00	102.00
36041	SAHARANPUR	Sadauli Qadeem	85554	Hasanpur	108952	Adarakpur	35	45	15,300.00	10,710.00	4,590.00
36042	SAHARANPUR	Sadauli Qadeem	85557	Kadarpur	109010	Kadarpur	2275	2954	1,004,360.00	703,052.00	301,308.00
36043	SAHARANPUR	Sadauli Qadeem	85566	Mahmoodpur Mazra Raipur	108939	Mahmoodpur Mazra Raipur	4076	5292	3,730,860.00	2,611,602.00	1,119,258.00
36044	SAHARANPUR	Sadauli Qadeem	85566	Mahmoodpur Mazra Raipur	108936	Pur Bans Aht	317	412	140,080.00	98,056.00	42,024.00
36045	SAHARANPUR	Sadauli Qadeem	85588	Said Mohdpur Garh Must.	108922	Masoodpur Garh Must	332	431	146,540.00	102,578.00	43,962.00
36046	SAHARANPUR	Sadauli Qadeem	85588	Said Mohdpur Garh Must.	108925	Nityanandpur Must	173	225	76,500.00	53,550.00	22,950.00
36047	SAHARANPUR	Sadauli Qadeem	85590	Shahabuddinpur	108964	Belka Tofeer	1	1	340.00	238.00	102.00
36048	SAHARANPUR	Sadauli Qadeem	85593	Shahpur Bans Must	108917	Alauddinpur Bans Aht	519	674	229,160.00	160,412.00	68,748.00
36049	SAHARANPUR	SARSAWAN	266852	AHARI	109557	KLALU MAZRA	473	614	208,760.00	146,132.00	62,628.00
36050	SAHARANPUR	SARSAWAN	266852	AHARI	109559	AHARI	1033	1341	455,940.00	319,158.00	136,782.00
36051	SAHARANPUR	SARSAWAN	266673	AHEMADPUR SADAAT	109677	AHMADPUR SADAT	1240	1610	547,400.00	383,180.00	164,220.00
36052	SAHARANPUR	SARSAWAN	85604	ALAHNPUR AHT	109502	ALAHNPUR AHT.	1029	1336	454,240.00	317,968.00	136,272.00
36053	SAHARANPUR	SARSAWAN	266899	MANJHAR	109498	ALAHNPUR MUST	160	208	70,720.00	49,504.00	21,216.00
36054	SAHARANPUR	SARSAWAN	266658	AURANGZEBPUR	109551	AURANGZEBPUR	1063	1380	469,200.00	328,440.00	140,760.00
36055	SAHARANPUR	SARSAWAN	274818	BAKARKA	109568	BAKARANKA	1339	1739	591,260.00	413,882.00	177,378.00
36056	SAHARANPUR	SARSAWAN	85607	BARGAON	109539	ALIPURA	423	549	186,660.00	130,662.00	55,998.00
36057	SAHARANPUR	SARSAWAN	85607	BARGAON	109537	BARGAON	1792	2327	791,180.00	553,826.00	237,354.00
36058	SAHARANPUR	SARSAWAN	266870	BEHLOLPUR	109617	BAHLOLPUR	1187	1541	523,940.00	366,758.00	157,182.00
36059	SAHARANPUR	SARSAWAN	85610	BHATPURA	109650	BHATPURA	1498	1945	661,300.00	462,910.00	198,390.00
36060	SAHARANPUR	SARSAWAN	266835	BHOJPUR GUJJAR	109572	BHOJPUR GUJJAR	1089	1414	480,760.00	336,532.00	144,228.00
36061	SAHARANPUR	SARSAWAN	85611	BHOJPUR TAGA	109540	BHOJPUR TAGA	1729	2245	763,300.00	534,310.00	228,990.00
36062	SAHARANPUR	SARSAWAN	85612	BINNA KHERI	109600	BINNA KHERI	1531	1988	675,920.00	473,144.00	202,776.00
36063	SAHARANPUR	SARSAWAN	266676	NANWAKHEDI	109673	QAZIPURA	381	495	168,300.00	117,810.00	50,490.00
36064	SAHARANPUR	SARSAWAN	85614	BONSA	109632	BONSA	1303	1692	575,280.00	402,696.00	172,584.00
36065	SAHARANPUR	SARSAWAN	266881	CHABADI	109620	CHABRI	1162	1509	513,060.00	359,142.00	153,918.00
36066	SAHARANPUR	SARSAWAN	266652	CHATARSALI	109693	CHATTAR SALI	750	974	331,160.00	231,812.00	99,348.00
36067	SAHARANPUR	SARSAWAN	85618	CHAURA KALAN	109587	CHAURA KALAN	616	800	272,000.00	190,400.00	81,600.00
36068	SAHARANPUR	SARSAWAN	85618	CHAURA KALAN	109591	CHAURA KHURD	605	786	267,240.00	187,068.00	80,172.00
36069	SAHARANPUR	SARSAWAN	85618	CHAURA KALAN	109582	GOVINDPURI	273	354	120,360.00	84,252.00	36,108.00
36070	SAHARANPUR	SARSAWAN	85618	CHAURA KALAN	109589	NAGALA	562	730	248,200.00	173,740.00	74,460.00
36071	SAHARANPUR	SARSAWAN	85620	CHHAPAR	109592	CHHAPAR	1718	2231	758,540.00	530,978.00	227,562.00
36072	SAHARANPUR	SARSAWAN	85622	DANDOLI	109534	DANDOLI	1919	2492	847,280.00	593,096.00	254,184.00
36073	SAHARANPUR	SARSAWAN	85623	DASA MAZRA	109546	DASA MAZRA	1593	2068	703,120.00	492,184.00	210,936.00
36074	SAHARANPUR	SARSAWAN	266667	NASIRPUR	109681	CHANDPURA	534	693	235,620.00	164,934.00	70,686.00
36075	SAHARANPUR	SARSAWAN	266655	GUMTI	109542	GUMTI	1649	2141	727,940.00	509,558.00	218,382.00
36076	SAHARANPUR	SARSAWAN	85636	Haidarpur	109599	Haidarpur	1045	1357	461,380.00	322,966.00	138,414.00
36077	SAHARANPUR	SARSAWAN	85637	HARDA KHERA	109570	HARDA KHERA	1723	2237	760,580.00	532,406.00	228,174.00
36078	SAHARANPUR	SARSAWAN	266862	HUSSAINPUR	109606	HUSAINPUR	1516	1968	669,120.00	468,384.00	200,736.00

SNo.	District Name	Block Name	LGD Gram Panchayat	Gram Panchayat Name	LGD Village Code	Village Name	TOT_P_2011	Projected Population 2023	Total fund	SBM fund (70 %)	CFC (30%)
1	2	3	4	5	6	7	8	9	10	11	12
36079	SAHARANPUR	SARSAWAN	85640	ISMALPUR	109619	ISMALPUR	1253	1627	553,180.00	387,226.00	165,954.00
36080	SAHARANPUR	SARSAWAN	85641	JAIRAMPUR	109690	JAIRAMPUR	1470	1909	649,060.00	454,342.00	194,718.00
36081	SAHARANPUR	SARSAWAN	266906	JANDHEDA URF KHADARGARH	109666	GANGHERA URF KADER GARH	919	1193	405,620.00	283,934.00	121,686.00
36082	SAHARANPUR	SARSAWAN	85642	JHRAULI	109610	GHAROLI MUST.	1110	1441	489,940.00	342,958.00	146,982.00
36083	SAHARANPUR	SARSAWAN	266870	Bahlolpur	109613	JALALPUR	572	743	252,620.00	176,834.00	75,786.00
36084	SAHARANPUR	SARSAWAN	85643	KALARI	109623	KALARI	1685	2188	743,920.00	520,744.00	223,176.00
36085	SAHARANPUR	SARSAWAN	85643	KALARI	109622	SHAKRULLAPUR	205	266	90,440.00	63,308.00	27,132.00
36086	SAHARANPUR	SARSAWAN	85644	KALYANPUR	109656	KALYANPUR	1707	2216	753,440.00	527,408.00	226,032.00
36087	SAHARANPUR	SARSAWAN	85648	KUNDA	109667	KAYAMPUR	60	78	26,520.00	18,564.00	7,956.00
36088	SAHARANPUR	SARSAWAN	85648	KUNDA	109660	KUNDA	1592	2067	702,780.00	491,946.00	210,834.00
36089	SAHARANPUR	SARSAWAN	267780	KUNDI	109662	KUNDI	1627	2113	718,420.00	502,894.00	215,526.00
36090	SAHARANPUR	SARSAWAN	85650	MAJRI KALAN	109658	MAJRI KALAN	1161	1507	512,380.00	358,666.00	153,714.00
36091	SAHARANPUR	SARSAWAN	85650	MAJRI KALAN	109657	TITH PALU	718	932	316,880.00	221,816.00	95,064.00
36092	SAHARANPUR	SARSAWAN	85652	MANAKPUR SADAT	109624	MANAKPUR SADAT	1512	1963	667,420.00	467,194.00	200,226.00
36093	SAHARANPUR	SARSAWAN	266645	Tellipura	109625	MANDURA	845	1097	372,980.00	261,086.00	111,894.00
36094	SAHARANPUR	SARSAWAN	266899	MANJHAR	109499	MAJHAR	878	1140	387,600.00	271,320.00	116,280.00
36095	SAHARANPUR	SARSAWAN	85654	MEERPUR SITAPUR	109593	MEERPUR SITAPUR	1373	1783	606,220.00	424,354.00	181,866.00
36096	SAHARANPUR	SARSAWAN	85654	MEERPUR SITAPUR	109596	SALIRA	511	663	225,420.00	157,794.00	67,626.00
36097	SAHARANPUR	SARSAWAN	266676	NANWAKHEDI	109672	NANWA KHERI	699	908	308,720.00	216,104.00	92,616.00
36098	SAHARANPUR	SARSAWAN	85656	NARAYANPUR GUZAR MUST.	109575	DARIAPUR PIPLI	144	187	63,580.00	44,506.00	19,074.00
36099	SAHARANPUR	SARSAWAN	85656	NARAYANPUR GUZAR MUST.	109507	MUKARAMPUR	304	395	134,300.00	94,010.00	40,290.00
36100	SAHARANPUR	SARSAWAN	85656	NARAYANPUR GUZAR MUST.	109512	NARAYANPUR GUZAR MUST.	528	686	233,240.00	163,268.00	69,972.00
36101	SAHARANPUR	SARSAWAN	266667	NASIRPUR	109680	NASEERPURA	911	1183	402,220.00	281,554.00	120,666.00
36102	SAHARANPUR	SARSAWAN	266775	NAWADA	109649	NAWADA	1502	1950	663,000.00	464,100.00	198,900.00
36103	SAHARANPUR	SARSAWAN	267959	PAHALWANPUR	109629	PAHALWANPUR	1297	1684	572,560.00	400,792.00	171,768.00
36104	SAHARANPUR	SARSAWAN	266663	PAIRAGPUR	109548	PAIRAGPUR	1523	1977	672,180.00	470,526.00	201,654.00
36105	SAHARANPUR	SARSAWAN	85658	PATEHER MUST.	109503	PACH KOAN	35	45	15,300.00	10,710.00	4,590.00
36106	SAHARANPUR	SARSAWAN	85658	PATEHER MUST.	109525	PATEHER AHT.	925	1201	408,340.00	285,838.00	122,502.00
36107	SAHARANPUR	SARSAWAN	85658	PATEHER MUST.	109524	PATEHER MUST.	672	873	296,820.00	207,774.00	89,046.00
36108	SAHARANPUR	SARSAWAN	267770	Wazidpur	109641	WAJIDPUR	1731	2248	764,320.00	535,024.00	229,296.00
36109	SAHARANPUR	SARSAWAN	266650	RAVANPUR KHURD	109519	RAWANPUR KHURD	1153	1497	508,980.00	356,286.00	152,694.00
36110	SAHARANPUR	SARSAWAN	85664	RAWANPUR BUZURG	109522	BAHADRA	581	754	256,360.00	179,452.00	76,908.00
36111	SAHARANPUR	SARSAWAN	266648	SALUNI	109631	SALUNI	1108	1439	489,260.00	342,482.00	146,778.00
36112	SAHARANPUR	SARSAWAN	85668	SANGMORE	109547	SANGMORE	1903	2471	840,140.00	588,098.00	252,042.00
36113	SAHARANPUR	SARSAWAN	85670	SARAGATHAL BALA	109694	SARGATHAL BALA	1791	2325	790,500.00	553,350.00	237,150.00
36114	SAHARANPUR	SARSAWAN	85671	SAROORPUR GARA	109684	SAROORPUR GARA	1547	2009	683,060.00	478,142.00	204,918.00
36115	SAHARANPUR	SARSAWAN	266906	Janghera Urf Kadargarh	109663	BER KHERI	86	112	38,080.00	26,656.00	11,424.00
36116	SAHARANPUR	SARSAWAN	85676	SHEKHPURA	109665	SHEKPURA	1319	1713	582,420.00	407,694.00	174,726.00
36117	SAHARANPUR	SARSAWAN	266888	SUAAKHEDI	109614	SUA KHERI	1708	2218	754,120.00	527,884.00	226,236.00
36118	SAHARANPUR	SARSAWAN	267965	SUCHAL DEVA	109563	SUCHELA DEVA	1061	1378	468,520.00	327,964.00	140,556.00
36119	SAHARANPUR	SARSAWAN	266645	TELLIPURA	109626	TELIPURA	930	1208	410,720.00	287,504.00	123,216.00
36120	SAHARANPUR	SARSAWAN	85678	TODARPUR	109508	BOOKARI	355	461	156,740.00	109,718.00	47,022.00

SNo.	District Name	Block Name	LGD Gram Panchayat	Gram Panchayat Name	LGD Village Code	Village Name	TOT_P_2011	Projected Population 2023	Total fund	SBM fund (70 %)	CFC (30%)
1	2	3	4	5	6	7	8	9	10	11	12
36121	SAHARANPUR	SARSAWAN	85678	TODARPUR	109509	SHAHABPURA DAOOD	716	930	316,200.00	221,340.00	94,860.00
36122	SAHARANPUR	SARSAWAN	85678	TODARPUR	109505	TODARPUR	480	623	211,820.00	148,274.00	63,546.00
36123	SAHARANPUR	Sarsawan	85648	Kunda	109661	Sakatpur	7	9	3,060.00	2,142.00	918.00
36124	SAHARANPUR	Sarsawan	85664	Rawanpur Buzurg	109518	Rawanpur Buzurg	1135	1474	501,160.00	350,812.00	150,348.00
36125	SAHARANPUR	SARSAWAN	85610	BHATPURA	109651	ABDULLAPUR	13	17	5,780.00	4,046.00	1,734.00
36126	SAHARANPUR	SARSAWAN	266652	CHATRSALI	109889	MIRZAPUR	553	718	244,120.00	170,884.00	73,236.00
36127	SAMBHAL	ASMAULI	80093	AHROLA MAFI	115693	AHROLA MAFI	1167	1515	515,100.00	360,570.00	154,530.00
36128	SAMBHAL	ASMAULI	297297	ASAGAREEPUR	115678	ASGARIPUR	1307	1697	576,980.00	403,886.00	173,094.00
36129	SAMBHAL	ASMAULI	80098	ASRAFPUR	115745	ASRAFPUR	1600	2077	706,180.00	494,326.00	211,854.00
36130	SAMBHAL	ASMAULI	80131	BHESODA	941082	BHESODA	3680	4778	1,624,520.00	1,137,164.00	487,356.00
36131	SAMBHAL	ASMAULI	80102	BHURA BEGAMPUR	115738	BHURA BEGAMPUR	1397	1814	616,760.00	431,732.00	185,028.00
36132	SAMBHAL	ASMAULI	297304	DARIYAPUR BAND	115679	DARYAPUR BAND	1251	1624	552,160.00	386,512.00	165,648.00
36133	SAMBHAL	ASMAULI	80107	DEHRI JAGGU	115715	DEHRI JAGGU	1459	1894	643,960.00	450,772.00	193,188.00
36134	SAMBHAL	ASMAULI	297281	DHAKASAHEED	115708	DHAK SHAHID	1307	1697	576,980.00	403,886.00	173,094.00
36135	SAMBHAL	ASMAULI	297307	DHARANGPUR	115746	DHARANGUR	1358	1763	599,420.00	419,594.00	179,826.00
36136	SAMBHAL	ASMAULI	245729	GARWARA	115766	GARWARA	1684	2187	743,580.00	520,506.00	223,074.00
36137	SAMBHAL	ASMAULI	80116	HAIDERPUR HAJIPUR	115662	HAIDERPUR URF HAJIPUR	1149	1492	507,280.00	355,096.00	152,184.00
36138	SAMBHAL	ASMAULI	80116	HAIDERPUR HAJIPUR	115662	RAMPUR KHURD	1149	1492	507,280.00	355,096.00	152,184.00
36139	SAMBHAL	ASMAULI	80118	HARIPUR MILAK	115724	HARIPUR MILAK	1405	1824	620,160.00	434,112.00	186,048.00
36140	SAMBHAL	ASMAULI	80118	HARIPUR MILAK	115727	NEHROLA	473	614	208,760.00	146,132.00	62,628.00
36141	SAMBHAL	ASMAULI	297310	HASANGARH	115748	HASANGARH URF SIKANDARPUR	1258	1633	555,220.00	388,654.00	166,566.00
36142	SAMBHAL	ASMAULI	80120	HIRAPUR	115757	HIRAPUR	1614	2096	712,640.00	498,848.00	213,792.00
36143	SAMBHAL	ASMAULI	297282	KHEMPUR	115702	KHEMPUR	1233	1601	544,340.00	381,038.00	163,302.00
36144	SAMBHAL	ASMAULI	80124	KUTABPUR SAKTA	115725	FATEHPUR SAKTA	896	1163	395,420.00	276,794.00	118,626.00
36145	SAMBHAL	ASMAULI	80124	KUTABPUR SAKTA	115726	KUTABPUR SAKTA	1520	1974	671,160.00	469,812.00	201,348.00
36146	SAMBHAL	ASMAULI	297291	MACHAREE	115700	MACHHARI	1413	1835	623,900.00	436,730.00	187,170.00
36147	SAMBHAL	ASMAULI	80125	MACHHARYA SAGHAN	115654	MACHARYA SAGHAN	1542	2002	680,680.00	476,476.00	204,204.00
36148	SAMBHAL	ASMAULI	80133	MATHNA	115747	MATHNA	1236	1605	545,700.00	381,990.00	163,710.00
36149	SAMBHAL	ASMAULI	80137	NAGLA NIDAR	115697	NAGLA NIDAR	1115	1448	492,320.00	344,624.00	147,696.00
36150	SAMBHAL	ASMAULI	297298	NIVAOLA	115676	NIWOLA	1117	1450	493,000.00	345,100.00	147,900.00
36151	SAMBHAL	ASMAULI	297285	PAITIYA MAFI	115694	PANTYA MAFI	1450	1883	640,220.00	448,154.00	192,066.00
36152	SAMBHAL	ASMAULI	80144	PELI	115740	PELI	1357	1762	599,080.00	419,356.00	179,724.00
36153	SAMBHAL	ASMAULI	297306	RAJEE KHERA	115658	BIHUNI	29	38	12,920.00	9,044.00	3,876.00
36154	SAMBHAL	ASMAULI	297306	RAJEE KHERA	115661	CHAKIYA	376	488	165,920.00	116,144.00	49,776.00
36155	SAMBHAL	ASMAULI	297306	RAJEE KHERA	115659	RAJI KHERA	863	1121	381,140.00	266,798.00	114,342.00
36156	SAMBHAL	ASMAULI	80147	RAJHA	115751	CHANDPURA	673	874	297,160.00	208,012.00	89,148.00
36157	SAMBHAL	ASMAULI	80147	RAJHA	115750	RAJHA	768	997	338,980.00	237,286.00	101,694.00
36158	SAMBHAL	ASMAULI	297273	RAMNAGAR	115759	RAM NAGAR	1479	1920	652,800.00	456,960.00	195,840.00
36159	SAMBHAL	ASMAULI	80150	SAIDPUR GANGU	115670	DHAKIYA	542	704	239,360.00	167,552.00	71,808.00
36160	SAMBHAL	ASMAULI	80150	SAIDPUR GANGU	115669	GALABPUR	421	547	185,980.00	130,186.00	55,794.00
36161	SAMBHAL	ASMAULI	80150	SAIDPUR GANGU	115671	SAIDPUR GANGU	576	748	254,320.00	178,024.00	76,296.00
36162	SAMBHAL	ASMAULI	80156	SATUPURA	115741	SATUPURA	1084	1407	478,380.00	334,866.00	143,514.00

SNo.	District Name	Block Name	LGD Gram Panchayat	Gram Panchayat Name	LGD Village Code	Village Name	TOT_P_2011	Projected Population 2023	Total fund	SBM fund (70 %)	CFC (30%)
1	2	3	4	5	6	7	8	9	10	11	12
36163	SAMBHAL	ASMAULI	80156	SATUPURA	115743	SHIVPURI	220	286	97,240.00	68,068.00	29,172.00
36164	SAMBHAL	ASMAULI	80158	SEMLI	115666	SEKHUPURA KHALSA	517	671	228,140.00	159,698.00	68,442.00
36165	SAMBHAL	ASMAULI	80158	SEMLI	115665	SEMLI	688	893	303,620.00	212,534.00	91,086.00
36166	SAMBHAL	ASMAULI	80158	SEMLI	115664	UMARPUR URF GOHARPUR	389	505	171,700.00	120,190.00	51,510.00
36167	SAMBHAL	ASMAULI	80159	SEVAPUR	115703	DHARAMPUR MUNJABTA	71	92	31,280.00	21,896.00	9,384.00
36168	SAMBHAL	ASMAULI	80159	SEVAPUR	115701	JAIYANTIPUR	231	300	102,000.00	71,400.00	30,600.00
36169	SAMBHAL	ASMAULI	80159	SEVAPUR	115704	PADARATHPUR	261	339	115,260.00	80,682.00	34,578.00
36170	SAMBHAL	ASMAULI	80159	SEVAPUR	115706	SEVAPUR	1302	1691	574,940.00	402,458.00	172,482.00
36171	SAMBHAL	ASMAULI	297278	SHAFATNAGAR	115721	SHAFAT NAGAR	1360	1766	600,440.00	420,308.00	180,132.00
36172	SAMBHAL	ASMAULI	80165	SIROLI	115729	MURTHALA	652	847	287,980.00	201,586.00	86,394.00
36173	SAMBHAL	ASMAULI	80165	SIROLI	115730	SAKATPUR	435	565	192,100.00	134,470.00	57,630.00
36174	SAMBHAL	ASMAULI	80165	SIROLI	115731	SIROLI	617	801	272,340.00	190,638.00	81,702.00
36175	SAMBHAL	BAHJOI	297183	BAHADURNAGAR	116167	BAHADURNAGAR	1343	1744	592,960.00	415,072.00	177,888.00
36176	SAMBHAL	BAHJOI	297173	BALLAMPUR	116076	BALLAMPUR	1252	1626	552,840.00	386,988.00	165,852.00
36177	SAMBHAL	BAHJOI	80176	BARHERIA	116090	BARHERIA	840	1091	370,940.00	259,658.00	111,282.00
36178	SAMBHAL	BAHJOI	80176	BARHERIA	116089	BARKHERA GAJA	312	405	137,700.00	96,390.00	41,310.00
36179	SAMBHAL	BAHJOI	80176	BARHERIA	116086	LATIFPUR PACHTAURA	739	960	326,400.00	228,480.00	97,920.00
36180	SAMBHAL	BAHJOI	80177	BARKHERA SONAK	116094	ARJUNPUR KHURD	797	1035	351,900.00	246,330.00	105,570.00
36181	SAMBHAL	BAHJOI	80177	BARKHERA SONAK	116087	BARKHERA SONAK	1029	1336	454,240.00	317,968.00	136,272.00
36182	SAMBHAL	BAHJOI	297182	BERIKHERA	116141	BERKHERA	715	928	315,520.00	220,864.00	94,656.00
36183	SAMBHAL	BAHJOI	297182	BERIKHERA	116139	BHOJPUR	530	688	233,920.00	163,744.00	70,176.00
36184	SAMBHAL	BAHJOI	297186	BHARTARA	116129	BHARTRA	1607	2087	709,580.00	496,706.00	212,874.00
36185	SAMBHAL	BAHJOI	297169	CHANDAN KATI CHUHA	116081	CHANDAN KATI CHUHA	746	969	329,460.00	230,622.00	98,838.00
36186	SAMBHAL	BAHJOI	297169	CHANDAN KATI CHUHA	116080	NACHNI URF MHMADABAD	415	539	183,260.00	128,282.00	54,978.00
36187	SAMBHAL	BAHJOI	80185	CHAUPA SHOBHAPUR	116104	CHAUPA SHOBHAPUR	1466	1903	647,020.00	452,914.00	194,106.00
36188	SAMBHAL	BAHJOI	80188	DHAKARI NIKAT BAHJOI	116142	DHAKARI NIKAT BAHJOI	1237	1606	546,040.00	382,228.00	163,812.00
36189	SAMBHAL	BAHJOI	80189	DHAMPUR KANDO	116098	KAMALPUR	1368	1776	603,840.00	422,688.00	181,152.00
36190	SAMBHAL	BAHJOI	80192	DUDHAPUR	116127	DUDHAPUR	1488	1932	656,880.00	459,816.00	197,064.00
36191	SAMBHAL	BAHJOI	80193	FARIDPUR KHUSHAL	116103	FARIDPUR KHUSHAL	1575	2045	695,300.00	486,710.00	208,590.00
36192	SAMBHAL	BAHJOI	80194	FATEHPUR SHARIF NAGAR	116140	BICHOLA	756	982	333,880.00	233,716.00	100,164.00
36193	SAMBHAL	BAHJOI	80194	FATEHPUR SHARIF NAGAR	116121	FATEHPUR SHARIF NAGAR	1267	1645	559,300.00	391,510.00	167,790.00
36194	SAMBHAL	BAHJOI	297168	GHASIPUR	116114	GHASIPUR	1478	1919	652,460.00	456,722.00	195,738.00
36195	SAMBHAL	BAHJOI	297176	JAITPUR	116106	JAITPUR	1480	1922	653,480.00	457,436.00	196,044.00
36196	SAMBHAL	BAHJOI	297177	KAMALPUL	116099	RAGHUNATHPUR NIKAT BAHRAULI Taharpur	781	1014	344,760.00	241,332.00	103,428.00
36197	SAMBHAL	BAHJOI	80198	KHAJRA KHAKHAM	116145	KHAJRA KHAKHAM	1204	1563	531,420.00	371,994.00	159,426.00
36198	SAMBHAL	BAHJOI	80199	KHETAPUR	116126	AMARPUR URF DHARAMPUR	775	1006	342,040.00	239,428.00	102,612.00
36199	SAMBHAL	BAHJOI	80199	KHETAPUR	116125	KHETAPUR	1234	1602	544,680.00	381,276.00	163,404.00
36200	SAMBHAL	BAHJOI	80199	KHETAPUR	116124	SAKATPUR	422	548	186,320.00	130,424.00	55,896.00
36201	SAMBHAL	BAHJOI	80200	KIRARI	116077	KIRARI	1621	2105	715,700.00	500,990.00	214,710.00
36202	SAMBHAL	BAHJOI	80201	KUNWARPUR	116093	KUNWARPUR	933	1211	411,740.00	288,218.00	123,522.00
36203	SAMBHAL	BAHJOI	80201	KUNWARPUR	116097	KURIRAM	749	973	330,820.00	231,574.00	99,246.00
36204	SAMBHAL	BAHJOI	297179	MOHKAMPUR	116105	MOHKAMPUR	1101	1430	486,200.00	340,340.00	145,860.00

SNo.	District Name	Block Name	LGD Gram Panchayat	Gram Panchayat Name	LGD Village Code	Village Name	TOT_P_2011	Projected Population 2023	Total fund	SBM fund (70 %)	CFC (30%)
1	2	3	4	5	6	7	8	9	10	11	12
36205	SAMBHAL	BAHJOI	80210	MULHETA	116128	MULHETA	1501	1949	662,660.00	463,862.00	198,798.00
36206	SAMBHAL	BAHJOI	297181	NAGALIYA BHOOR	116149	ALAWALPUR	212	275	93,500.00	65,450.00	28,050.00
36207	SAMBHAL	BAHJOI	297181	NAGALIYA BHOOR	116153	NAGLIA BHOOR	807	1048	356,320.00	249,424.00	106,896.00
36208	SAMBHAL	BAHJOI	80213	NARAUDA	116148	NARAUDA	1270	1649	560,660.00	392,462.00	168,198.00
36209	SAMBHAL	BAHJOI	80214	PAGAUNA	116095	HASANPUR KHURD	748	971	330,140.00	231,098.00	99,042.00
36210	SAMBHAL	BAHJOI	80214	PAGAUNA	116116	PAGAUNA	1226	1592	541,280.00	378,896.00	162,384.00
36211	SAMBHAL	BAHJOI	80217	RAFIPUR	116109	RAFIPUR	1536	1994	677,960.00	474,572.00	203,388.00
36212	SAMBHAL	BAHJOI	80220	RAMGARH	116156	MANAUNA	413	536	182,240.00	127,568.00	54,672.00
36213	SAMBHAL	BAHJOI	80220	RAMGARH	116155	RAMGARH	1337	1736	590,240.00	413,168.00	177,072.00
36214	SAMBHAL	BAHJOI	297175	SHERUA	116108	SERUA	1491	1936	658,240.00	460,768.00	197,472.00
36215	SAMBHAL	BAHJOI	297167	SINGHPUR	116110	SINGHPUR	1214	1576	535,840.00	375,088.00	160,752.00
36216	SAMBHAL	BAHJOI	297185	YUSUFPUR	116137	YOUSUFPUR	1483	1926	654,840.00	458,388.00	196,452.00
36217	SAMBHAL	BANIYAKHERA	80232	ALAWALPUR	116177	ALAWALPURI	1249	1622	551,480.00	386,036.00	165,444.00
36218	SAMBHAL	BANIYAKHERA	80232	ALAWALPUR	116175	BHATAUR	951	1235	419,900.00	293,930.00	125,970.00
36219	SAMBHAL	BANIYAKHERA	80233	ALEHDADPUR CHAMPU	116231	ALEHDADPUR CHAMPU	1646	2137	726,580.00	508,606.00	217,974.00
36220	SAMBHAL	BANIYAKHERA	80378	BAHORANPUR SEONDARA	116268	BAHORANPUR SEONDARA	1300	1688	573,920.00	401,744.00	172,176.00
36221	SAMBHAL	BANIYAKHERA	80378	BAHORANPUR SEONDARA	116267	TODAKPUR	463	601	204,340.00	143,038.00	61,302.00
36222	SAMBHAL	BANIYAKHERA	297158	BAIRI KHERA	116232	BERI KHERA	1357	1762	599,080.00	419,356.00	179,724.00
36223	SAMBHAL	BANIYAKHERA	80240	BAQARPUR BEHTRI	116204	BAQARPUR BEHTRI	1606	2085	708,900.00	496,230.00	212,670.00
36224	SAMBHAL	BANIYAKHERA	80383	BHAGATPUR MIRZAPUR	116249	BABEPUR	592	769	261,460.00	183,022.00	78,438.00
36225	SAMBHAL	BANIYAKHERA	80383	BHAGATPUR MIRZAPUR	116244	BHAGATPUR MIRZAPUR	984	1278	434,520.00	304,164.00	130,356.00
36226	SAMBHAL	BANIYAKHERA	80395	DHANUPURA	116276	CHANDRAVA	897	1165	396,100.00	277,270.00	118,830.00
36227	SAMBHAL	BANIYAKHERA	80395	DHANUPURA	116275	DHANUPURA	947	1230	418,200.00	292,740.00	125,460.00
36228	SAMBHAL	BANIYAKHERA	80396	DHARAMPUR KURAIYA	116257	DHARAMPUR KURAIYA	1190	1545	525,300.00	367,710.00	157,590.00
36229	SAMBHAL	BANIYAKHERA	80399	FAIZULLAPUR	116253	FAIZULLAPUR	878	1140	387,600.00	271,320.00	116,280.00
36230	SAMBHAL	BANIYAKHERA	80399	FAIZULLAPUR	116252	GANDUPURA	403	523	177,820.00	124,474.00	53,346.00
36231	SAMBHAL	BANIYAKHERA	80402	GURGAON	116264	GURGAON	1324	1719	584,460.00	409,122.00	175,338.00
36232	SAMBHAL	BANIYAKHERA	80412	KHABARIA	116254	GULARIA KALAN	814	1057	359,380.00	251,566.00	107,814.00
36233	SAMBHAL	BANIYAKHERA	80412	KHABARIA	116278	HULASNAGAR	579	752	255,680.00	178,976.00	76,704.00
36234	SAMBHAL	BANIYAKHERA	80412	KHABARIA	116279	KHABARIA	930	1208	410,720.00	287,504.00	123,216.00
36235	SAMBHAL	BANIYAKHERA	80267	KHETATA	116230	KANTHRI	758	984	334,560.00	234,192.00	100,368.00
36236	SAMBHAL	BANIYAKHERA	80267	KHETATA	116229	KHETATA	1642	2132	724,880.00	507,416.00	217,464.00
36237	SAMBHAL	BANIYAKHERA	80418	LAKHNETA	116243	BEHTA KHAS	790	1026	348,840.00	244,188.00	104,652.00
36238	SAMBHAL	BANIYAKHERA	80418	LAKHNETA	116240	LAKHNETA	1461	1897	644,980.00	451,486.00	193,494.00
36239	SAMBHAL	BANIYAKHERA	297160	LALPUR CHENCHARI	116259	CHENCHRI	672	873	296,820.00	207,774.00	89,046.00
36240	SAMBHAL	BANIYAKHERA	297160	LALPUR CHENCHARI	116258	LALPUR CHENCHRI	951	1235	419,900.00	293,930.00	125,970.00
36241	SAMBHAL	BANIYAKHERA	80238	MAJHAWALI	941073	MAJHAWALI	4004	5199	3,665,295.00	2,565,706.50	1,099,588.50
36242	SAMBHAL	BANIYAKHERA	80420	MALHPUR BHAWANI	116274	DHANDOLA	625	812	276,080.00	193,256.00	82,824.00
36243	SAMBHAL	BANIYAKHERA	80420	MALHPUR BHAWANI	116271	MALHPUR BHAWANI	1243	1614	548,760.00	384,132.00	164,628.00
36244	SAMBHAL	BANIYAKHERA	80425	MITHAN MAUZA	116247	FIROZPUR BONDA	878	1140	387,600.00	271,320.00	116,280.00
36245	SAMBHAL	BANIYAKHERA	80425	MITHAN MAUZA	116247	MITHAN MAUZA	878	1140	387,600.00	271,320.00	116,280.00
36246	SAMBHAL	BANIYAKHERA	80273	MOHAMADPUR KASBA	941069	MOHAMADPUR KASBA	2853	3704	1,259,360.00	881,552.00	377,808.00

SNo.	District Name	Block Name	LGD Gram Panchayat	Gram Panchayat Name	LGD Village Code	Village Name	TOT_P_2011	Projected Population 2023	Total fund	SBM fund (70 %)	CFC (30%)
1	2	3	4	5	6	7	8	9	10	11	12
36247	SAMBHAL	BANIYAKHERA	297303	NASEERPUR NARALI	116182	NASEERPUR NAROLI	820	1065	362,100.00	253,470.00	108,630.00
36248	SAMBHAL	BANIYAKHERA	297153	PALTHA MITHANPUR	116227	PALTHA MITHANPUR	1214	1576	535,840.00	375,088.00	160,752.00
36249	SAMBHAL	BANIYAKHERA	297150	SAIDPUR	116211	SAIDPUR	1172	1522	517,480.00	362,236.00	155,244.00
36250	SAMBHAL	BANIYAKHERA	80440	SARAI JWALAPURI	116235	SARAI JWALAPURI	1536	1994	677,960.00	474,572.00	203,388.00
36251	SAMBHAL	BANIYAKHERA	297163	SOTIPURA	116236	SOTIPURA	1334	1732	588,880.00	412,216.00	176,664.00
36252	SAMBHAL	GUNNAUR	55990	AFJALPUR	127309	AFJALPUR	1167	1515	515,100.00	360,570.00	154,530.00
36253	SAMBHAL	GUNNAUR	55990	AFJALPUR	127298	BICHPURI BHUR	665	863	293,420.00	205,394.00	88,026.00
36254	SAMBHAL	GUNNAUR	55990	AFJALPUR	127308	SATNOLI	706	917	311,780.00	218,246.00	93,534.00
36255	SAMBHAL	GUNNAUR	55996	BAHLOLPUR	127258	BAHLOLPUR	1599	2076	705,840.00	494,088.00	211,752.00
36256	SAMBHAL	GUNNAUR	55997	BAMANPURI	127304	BAMANPURI	938	1218	414,120.00	289,884.00	124,236.00
36257	SAMBHAL	GUNNAUR	55997	BAMANPURI	127303	SALEMPUR BHUR	577	749	254,660.00	178,262.00	76,398.00
36258	SAMBHAL	GUNNAUR	297330	BANDARI KAMALGARH	127314	BANDRAI KAMALGARH	1198	1555	528,700.00	370,090.00	158,610.00
36259	SAMBHAL	GUNNAUR	55998	BHAGNAGAR URF MANHARNAGALA	941076	MANHARNAGALA URF BHAGNAGAR	1800	2337	794,580.00	556,206.00	238,374.00
36260	SAMBHAL	GUNNAUR	297323	BHOJARAJPUR	127272	BHOJARAJPUR	1520	1974	671,160.00	469,812.00	201,348.00
36261	SAMBHAL	GUNNAUR	297321	BHOJPUR	127259	BHOJPUR	1118	1452	493,680.00	345,576.00	148,104.00
36262	SAMBHAL	GUNNAUR	56002	CHHAPRA	127299	CHHAPRA	1552	2015	685,100.00	479,570.00	205,530.00
36263	SAMBHAL	GUNNAUR	56002	CHHAPRA	127300	KANHUA KHERA	559	726	246,840.00	172,788.00	74,052.00
36264	SAMBHAL	GUNNAUR	297324	DARALI	127194	DAROLI	1246	1618	550,120.00	385,084.00	165,036.00
36265	SAMBHAL	GUNNAUR	56007	FATEHPUR	127218	FATEHPUR	1411	1832	622,880.00	436,016.00	186,864.00
36266	SAMBHAL	GUNNAUR	297318	GHUGHAIYA	127261	GHUGHAIYA	1074	1394	473,960.00	331,772.00	142,188.00
36267	SAMBHAL	GUNNAUR	56012	GUNNAUR ABDUL HAI	127239	GAJADHARPUR	485	630	214,200.00	149,940.00	64,260.00
36268	SAMBHAL	GUNNAUR	56012	GUNNAUR ABDUL HAI	127231	GUNNAUR ABDUL HAI	900	1169	397,460.00	278,222.00	119,238.00
36269	SAMBHAL	GUNNAUR	56012	GUNNAUR ABDUL HAI	127240	RUKANABAD	350	454	154,360.00	108,052.00	46,308.00
36270	SAMBHAL	GUNNAUR	56013	GUNNAUR DAULAT KHAN	127214	GUNNAUR DAULAT KHAN	1152	1496	508,640.00	356,048.00	152,592.00
36271	SAMBHAL	GUNNAUR	56013	GUNNAUR DAULAT KHAN	127216	GUNNAUR FAZAL	361	469	159,460.00	111,622.00	47,838.00
36272	SAMBHAL	GUNNAUR	56013	GUNNAUR DAULAT KHAN	127217	GUNNAUR MAHMOOD	249	323	109,820.00	76,874.00	32,946.00
36273	SAMBHAL	GUNNAUR	297316	GUNNAUR HEERAPUR	127206	GUNNAUR HIRAPUR	1485	1928	655,520.00	458,864.00	196,656.00
36274	SAMBHAL	GUNNAUR	56016	JADWAR	127311	JADWAR	1688	2192	745,280.00	521,696.00	223,584.00
36275	SAMBHAL	GUNNAUR	56016	JADWAR	127310	SHAHPUR BHUR	731	949	322,660.00	225,862.00	96,798.00
36276	SAMBHAL	GUNNAUR	56017	JAGANNATHPUR	127237	JAGANNATHPUR	1641	2131	724,540.00	507,178.00	217,362.00
36277	SAMBHAL	GUNNAUR	56020	KALHA	127289	KALHA	1650	2142	728,280.00	509,796.00	218,484.00
36278	SAMBHAL	GUNNAUR	56021	KANHUA	127268	KANHUA	1412	1833	623,220.00	436,254.00	186,966.00
36279	SAMBHAL	GUNNAUR	56021	KANHUA	127336	RAIPUR	954	1239	421,260.00	294,882.00	126,378.00
36280	SAMBHAL	GUNNAUR	56022	KHAJURA	127307	KHAJURA	1477	1918	652,120.00	456,484.00	195,636.00
36281	SAMBHAL	GUNNAUR	56024	KIRTIA/KRITIYA	127285	KIRTIA/KRITIYA	1352	1755	596,700.00	417,690.00	179,010.00
36282	SAMBHAL	GUNNAUR	56025	KISHANPUR SHYAMPUR	127296	KISHANPUR SHYAMPUR	1380	1792	609,280.00	426,496.00	182,784.00
36283	SAMBHAL	GUNNAUR	297334	KOOBRI BHOOR	127297	KUBRI BHUR	1041	1352	459,680.00	321,776.00	137,904.00
36284	SAMBHAL	GUNNAUR	56028	MAHMOODPUR	127273	DUDABAG	1621	2105	715,700.00	500,990.00	214,710.00
36285	SAMBHAL	GUNNAUR	56028	MAHMOODPUR	127270	MAHMOODPUR	1323	1718	584,120.00	408,884.00	175,236.00
36286	SAMBHAL	GUNNAUR	56030	MAKHDUMPUR	127266	HADUDA	304	395	134,300.00	94,010.00	40,290.00
36287	SAMBHAL	GUNNAUR	56030	MAKHDUMPUR	127264	MAKHDUMPUR	1507	1957	665,380.00	465,766.00	199,614.00
36288	SAMBHAL	GUNNAUR	297328	RAMNAGAR URF KANUA NAGALA	127280	RAMNAGAR URF KANUA NAGALA	1422	1846	627,640.00	439,348.00	188,292.00

SNo.	District Name	Block Name	LGD Gram Panchayat	Gram Panchayat Name	LGD Village Code	Village Name	TOT_P_2011	Projected Population 2023	Total fund	SBM fund (70 %)	CFC (30%)
1	2	3	4	5	6	7	8	9	10	11	12
36289	SAMBHAL	GUNNAUR	297326	RUSATAMPUR PIPALVARA	127278	RUSTAMPUR PIPALVALA	1023	1328	451,520.00	316,064.00	135,456.00
36290	SAMBHAL	GUNNAUR	56043	SIKRORA BHUR	127312	LAHARA BHUR	867	1126	382,840.00	267,988.00	114,852.00
36291	SAMBHAL	GUNNAUR	56043	SIKRORA BHUR	127313	SIKRORA BHUR	1104	1433	487,220.00	341,054.00	146,166.00
36292	SAMBHAL	GUNNAUR	297329	SOORPUR	127290	SURPUR	1269	1648	560,320.00	392,224.00	168,096.00
36293	SAMBHAL	GUNNAUR	56047	ZAFARPUR	127238	PUTHARI	945	1227	417,180.00	292,026.00	125,154.00
36294	SAMBHAL	GUNNAUR	56047	ZAFARPUR	127241	ZAFARPUR	1095	1422	483,480.00	338,436.00	145,044.00
36295	SAMBHAL	JUNAWAI	56164	AHROLA NAWAZI	127395	AHROLA NAWAZI	1713	2224	756,160.00	529,312.00	226,848.00
36296	SAMBHAL	JUNAWAI	56166	BABAKKARPUR	127324	BABAKKARPUR	849	1102	374,680.00	262,276.00	112,404.00
36297	SAMBHAL	JUNAWAI	56166	BABAKKARPUR	127323	SEMLABHURH	700	909	309,060.00	216,342.00	92,718.00
36298	SAMBHAL	JUNAWAI	56167	BAGHOI	127377	BAGHOI	1155	1500	510,000.00	357,000.00	153,000.00
36299	SAMBHAL	JUNAWAI	56167	BAGHOI	127376	SEMLA KARANPUR	783	1017	345,780.00	242,046.00	103,734.00
36300	SAMBHAL	JUNAWAI	56168	BAIRPUR MAHARAJI	127381	BAIRPUR MAHARAJI	1222	1587	539,580.00	377,706.00	161,874.00
36301	SAMBHAL	JUNAWAI	56168	BAIRPUR MAHARAJI	127380	DHANDUMARA	473	614	208,760.00	146,132.00	62,628.00
36302	SAMBHAL	JUNAWAI	56169	BAIRPUR SEWA	127387	BAIRPUR SEWA	978	1270	431,800.00	302,260.00	129,540.00
36303	SAMBHAL	JUNAWAI	56169	BAIRPUR SEWA	127386	KHERA MANI	707	918	312,120.00	218,484.00	93,636.00
36304	SAMBHAL	JUNAWAI	56169	BAIRPUR SEWA	127385	RAINDHA	802	1041	353,940.00	247,758.00	106,182.00
36305	SAMBHAL	JUNAWAI	56171	BIJUA NAGALA	127368	BIJUA NAGALA	1625	2110	717,400.00	502,180.00	215,220.00
36306	SAMBHAL	JUNAWAI	56172	BUDHEITI FAZILPUR	127328	BUDHEITI FAZILPUR	1662	2158	733,720.00	513,604.00	220,116.00
36307	SAMBHAL	JUNAWAI	56173	CHABUTARA	127416	ALLIPUR	258	335	113,900.00	79,730.00	34,170.00
36308	SAMBHAL	JUNAWAI	56174	CHIRVARI	127435	CHIRVIRA	990	1285	436,900.00	305,830.00	131,070.00
36309	SAMBHAL	JUNAWAI	56174	CHIRVARI	127434	PIRBAHADUR	659	856	291,040.00	203,728.00	87,312.00
36310	SAMBHAL	JUNAWAI	56175	CHIRWARA	127433	CHIRWARA	704	914	310,760.00	217,532.00	93,228.00
36311	SAMBHAL	JUNAWAI	56175	CHIRWARA	127440	MENGRA	591	767	260,780.00	182,546.00	78,234.00
36312	SAMBHAL	JUNAWAI	56176	DAVANTHARA SHYAM	127370	DAVANTHARA SHYAM	950	1233	419,220.00	293,454.00	125,766.00
36313	SAMBHAL	JUNAWAI	56176	DAVANTHARA SHYAM	127373	DAVATHARA HARKISHAN	1076	1397	474,980.00	332,486.00	142,494.00
36314	SAMBHAL	JUNAWAI	56177	DAVATHARA HARLALA	127372	DAVATHARA HARLALA	1570	2038	692,920.00	485,044.00	207,876.00
36315	SAMBHAL	JUNAWAI	56178	DAVATHARA HIMANCHAL	127371	DAVATHARA HIMANCHAL	1601	2079	706,860.00	494,802.00	212,058.00
36316	SAMBHAL	JUNAWAI	56179	DEWAR KANCHAN	127334	DEWAR KANCHAN	1165	1513	514,420.00	360,094.00	154,326.00
36317	SAMBHAL	JUNAWAI	56179	DEWAR KANCHAN	127333	LOHARPURA	849	1102	374,680.00	262,276.00	112,404.00
36318	SAMBHAL	JUNAWAI	56182	DUMAYAL	127422	DUMAYAL	1545	2006	682,040.00	477,428.00	204,612.00
36319	SAMBHAL	JUNAWAI	297349	DUWARI KHURD	127382	DUWARI KHURD	812	1054	358,360.00	250,852.00	107,508.00
36320	SAMBHAL	JUNAWAI	297349	DUWARI KHURD	127383	PURAN PATTI	452	587	199,580.00	139,706.00	59,874.00
36321	SAMBHAL	JUNAWAI	56184	GANGURRA	127420	GAGURI	1667	2164	735,760.00	515,032.00	220,728.00
36322	SAMBHAL	JUNAWAI	56184	GANGURRA	127411	GANESHPUR	300	390	132,600.00	92,820.00	39,780.00
36323	SAMBHAL	JUNAWAI	56184	GANGURRA	127412	HULAKABAD	660	857	291,380.00	203,966.00	87,414.00
36324	SAMBHAL	JUNAWAI	56185	GANOOPURA	127344	GANOOPURA	1376	1787	607,580.00	425,306.00	182,274.00
36325	SAMBHAL	JUNAWAI	56185	GANOOPURA	127346	HATYAWALI	581	754	256,360.00	179,452.00	76,908.00
36326	SAMBHAL	JUNAWAI	56185	GANOOPURA	127345	JAMALPUR	241	313	106,420.00	74,494.00	31,926.00
36327	SAMBHAL	JUNAWAI	56187	GEHAT	127343	DARIAPUR	102	132	44,880.00	31,416.00	13,464.00
36328	SAMBHAL	JUNAWAI	56187	GEHAT	127342	GEHAT	979	1271	432,140.00	302,498.00	129,642.00
36329	SAMBHAL	JUNAWAI	56187	GEHAT	127341	NASIRPUR KHADAR	622	808	274,720.00	192,304.00	82,416.00
36330	SAMBHAL	JUNAWAI	56188	GHONSLI BAHAN	127413	GHONSLI BAHAN	1652	2145	729,300.00	510,510.00	218,790.00

SNo.	District Name	Block Name	LGD Gram Panchayat	Gram Panchayat Name	LGD Village Code	Village Name	TOT_P_2011	Projected Population 2023	Total fund	SBM fund (70 %)	CFC (30%)
1	2	3	4	5	6	7	8	9	10	11	12
36331	SAMBHAL	JUNAWAI	297358	GHONSLI MOHAKAM	127408	GHONSLI MOHAKAM	1193	1549	526,660.00	368,662.00	157,998.00
36332	SAMBHAL	JUNAWAI	56189	GHONSLI RAJA	127407	GHONSLI RAJA	1239	1609	547,060.00	382,942.00	164,118.00
36333	SAMBHAL	JUNAWAI	56190	GHONSLI RAMSAHAI	127410	GHONSLI ANURUDDH	998	1296	440,640.00	308,448.00	132,192.00
36334	SAMBHAL	JUNAWAI	56190	GHONSLI RAMSAHAI	127409	GHONSLI RAMSAHAI	1358	1763	599,420.00	419,594.00	179,826.00
36335	SAMBHAL	JUNAWAI	56191	HAIDARABAD	127357	CHHABILPUR	451	586	199,240.00	139,468.00	59,772.00
36336	SAMBHAL	JUNAWAI	56191	HAIDARABAD	127358	HAIDARABAD	821	1066	362,440.00	253,708.00	108,732.00
36337	SAMBHAL	JUNAWAI	56191	HAIDARABAD	127359	HUMAYUNPUR	694	901	306,340.00	214,438.00	91,902.00
36338	SAMBHAL	JUNAWAI	56193	HIMMATPUR	127322	HIMMATPUR	1287	1671	568,140.00	397,698.00	170,442.00
36339	SAMBHAL	JUNAWAI	297336	HUSAINPUR BHOOR	127330	AKBARABAD	748	971	330,140.00	231,098.00	99,042.00
36340	SAMBHAL	JUNAWAI	297336	HUSAINPUR BHOOR	127329	HUSAINPUR BHUR	859	1115	379,100.00	265,370.00	113,730.00
36341	SAMBHAL	JUNAWAI	56194	JALALPUR	127437	BAHMORA	366	475	161,500.00	113,050.00	48,450.00
36342	SAMBHAL	JUNAWAI	56194	JALALPUR	127438	JALALPUR	1274	1654	562,360.00	393,652.00	168,708.00
36343	SAMBHAL	JUNAWAI	56194	JALALPUR	127436	KALETHA	1041	1352	459,680.00	321,776.00	137,904.00
36344	SAMBHAL	JUNAWAI	56198	KARIAVAIN	127390	KARIAVAIN	1441	1871	636,140.00	445,298.00	190,842.00
36345	SAMBHAL	JUNAWAI	297364	KHERAFATTEHPUR	127415	KHERA FATAHPUR	1203	1562	531,080.00	371,756.00	159,324.00
36346	SAMBHAL	JUNAWAI	297345	KHERIYA RUDRA	127369	KHERIA RUDRA	1262	1639	557,260.00	390,082.00	167,178.00
36347	SAMBHAL	JUNAWAI	56200	KIRAT PUR	127315	KIRAT PUR	991	1287	437,580.00	306,306.00	131,274.00
36348	SAMBHAL	JUNAWAI	56200	KIRAT PUR	127316	SIRAULIA	846	1098	373,320.00	261,324.00	111,996.00
36349	SAMBHAL	JUNAWAI	297351	LATIFPUR DHEER	127392	LATIFPUR DHIR	1083	1406	478,040.00	334,628.00	143,412.00
36350	SAMBHAL	JUNAWAI	56202	LATIFPUR TODHI	127384	LATIFPUR TODHI	1224	1589	540,260.00	378,182.00	162,078.00
36351	SAMBHAL	JUNAWAI	56206	MAIHUSAINPUR KHAM	127449	MAIHUSAINPUR KHAM	557	723	245,820.00	172,074.00	73,746.00
36352	SAMBHAL	JUNAWAI	297371	MAIHUSAINPUR PUKHTA	127448	MAIHUSAINPUR PUKHTA	1608	2088	709,920.00	496,944.00	212,976.00
36353	SAMBHAL	JUNAWAI	56209	NAGLA AJMERI	127397	NAGLA AJMERI DANDA	3246	4215	1,433,100.00	1,003,170.00	429,930.00
36354	SAMBHAL	JUNAWAI	56210	NAGLIA DEVI	127418	KASIMPUR LALROI	484	628	213,520.00	149,464.00	64,056.00
36355	SAMBHAL	JUNAWAI	56210	NAGLIA DEVI	127417	NAGLA MADI	171	222	75,480.00	52,836.00	22,644.00
36356	SAMBHAL	JUNAWAI	56210	NAGLIA DEVI	127414	NAGLIA DEVI	717	931	316,540.00	221,578.00	94,962.00
36357	SAMBHAL	JUNAWAI	297343	NANDPUR	127351	NANDPUR	1181	1533	521,220.00	364,854.00	156,366.00
36358	SAMBHAL	JUNAWAI	297361	PARATPUR	127419	PARATPUR	1037	1346	457,640.00	320,348.00	137,292.00
36359	SAMBHAL	JUNAWAI	56215	RAJWANA	127335	MIRZAPUR	992	1288	437,920.00	306,544.00	131,376.00
36360	SAMBHAL	JUNAWAI	56215	RAJWANA	127337	RAJWANA	1115	1448	492,320.00	344,624.00	147,696.00
36361	SAMBHAL	JUNAWAI	56216	RAMNAGAR TAPPA VAISH	127423	RAMNAGAR TAPPA	1204	1563	531,420.00	371,994.00	159,426.00
36362	SAMBHAL	JUNAWAI	297338	SEHORA	127327	SIHORA	1315	1707	580,380.00	406,266.00	174,114.00
36363	SAMBHAL	JUNAWAI	297354	VAJHANGI	127393	DHUMANA DEEPPUR	181	235	79,900.00	55,930.00	23,970.00
36364	SAMBHAL	JUNAWAI	297354	VAJHANGI	127396	GHAGSEMAR	125	162	55,080.00	38,556.00	16,524.00
36365	SAMBHAL	JUNAWAI	297341	VILASPUR	127350	VILASPUR	1432	1859	632,060.00	442,442.00	189,618.00
36366	SAMBHAL	PANWASA	80815	AHMADNAGAR THARESA	116051	AHMADNAGAR THARESA	1508	1958	665,720.00	466,004.00	199,716.00
36367	SAMBHAL	PANWASA	80815	AHMADNAGAR THARESA	116050	ISHAQPUR	2	3	1,020.00	714.00	306.00
36368	SAMBHAL	PANWASA	297223	AJHARA	115954	AJHRA	1087	1411	479,740.00	335,818.00	143,922.00
36369	SAMBHAL	PANWASA	80816	AKHTYARPUR CHOBAY	115981	AKHTYARPUR CHOBAY	1513	1964	667,760.00	467,432.00	200,328.00
36370	SAMBHAL	PANWASA	80819	AMAWATI KUTABPUR	115933	AMAWATI KUTABPUR	1475	1915	651,100.00	455,770.00	195,330.00
36371	SAMBHAL	PANWASA	80820	ANJRA	116040	ANJRA	1379	1791	608,940.00	426,258.00	182,682.00
36372	SAMBHAL	PANWASA	80820	ANJRA	116039	ENJRI	266	345	117,300.00	82,110.00	35,190.00

SNo.	District Name	Block Name	LGD Gram Panchayat	Gram Panchayat Name	LGD Village Code	Village Name	TOT_P_2011	Projected Population 2023	Total fund	SBM fund (70 %)	CFC (30%)
1	2	3	4	5	6	7	8	9	10	11	12
36373	SAMBHAL	PANWASA	297230	AZEEMABAAD	115990	AZIMABAD	1241	1611	547,740.00	383,418.00	164,322.00
36374	SAMBHAL	PANWASA	297206	BAGADPUR IMMA	115945	RAJHARA SALEMPUR	649	843	286,620.00	200,634.00	85,986.00
36375	SAMBHAL	PANWASA	297219	BAHADARPUR SARAI	115951	BAHADARPUR SARAY URF RAMPUR	1636	2124	722,160.00	505,512.00	216,648.00
36376	SAMBHAL	PANWASA	80827	BICHPURI	115960	BICHPURI	1333	1731	588,540.00	411,978.00	176,562.00
36377	SAMBHAL	PANWASA	80827	BICHPURI	115961	LEHARSEES	642	834	283,560.00	198,492.00	85,068.00
36378	SAMBHAL	PANWASA	297202	DAHELI	116022	DAHELI	1576	2046	695,640.00	486,948.00	208,692.00
36379	SAMBHAL	PANWASA	80834	DHANETA SOTIPURA	116052	DHANETA SOTIPURA	787	1022	347,480.00	243,236.00	104,244.00
36380	SAMBHAL	PANWASA	80834	DHANETA SOTIPURA	116052	GHOSIPURA	787	1022	347,480.00	243,236.00	104,244.00
36381	SAMBHAL	PANWASA	297198	JOGIPUR	115997	JOGIPUR	1421	1845	627,300.00	439,110.00	188,190.00
36382	SAMBHAL	PANWASA	80847	KAMALPUR KHANUPURA	115943	FARIDPUR KALAN	359	466	158,440.00	110,908.00	47,532.00
36383	SAMBHAL	PANWASA	80847	KAMALPUR KHANUPURA	115942	KAMALPUR KHANUPURA	1281	1663	565,420.00	395,794.00	169,626.00
36384	SAMBHAL	PANWASA	80847	KAMALPUR KHANUPURA	115948	SIKANDARPUR KARCHALI	504	654	222,360.00	155,652.00	66,708.00
36385	SAMBHAL	PANWASA	297189	KANETA NIKAT DAHELI	116055	KANETA NIKAT DEHLI	809	1050	357,000.00	249,900.00	107,100.00
36386	SAMBHAL	PANWASA	297228	KAREEMPUR	115985	KAREEMPUR	1457	1892	643,280.00	450,296.00	192,984.00
36387	SAMBHAL	PANWASA	80848	KARELI	116042	KARELI	1545	2006	682,040.00	477,428.00	204,612.00
36388	SAMBHAL	PANWASA	80848	KARELI	116043	SHAKHUPUR MADHI	508	660	224,400.00	157,080.00	67,320.00
36389	SAMBHAL	PANWASA	80848	KARELI	116041	THAKARI	789	1024	348,160.00	243,712.00	104,448.00
36390	SAMBHAL	PANWASA	80850	KELI PATRASI	115955	KELI PATRASI	1068	1387	471,580.00	330,106.00	141,474.00
36391	SAMBHAL	PANWASA	297226	LADHANPUR SHEHBAZPUR	115956	LADANPUR SHAHWAZPUR	1213	1575	535,500.00	374,850.00	160,650.00
36392	SAMBHAL	PANWASA	297204	LAKHANPUR	115941	LAKHANPUR	1321	1715	583,100.00	408,170.00	174,930.00
36393	SAMBHAL	PANWASA	297208	LALPUR TITREE	115965	LALPUR TITRI	1373	1783	606,220.00	424,354.00	181,866.00
36394	SAMBHAL	PANWASA	80856	MALLAH MUSTFABAD	115970	MALLAH MUSTFABAD	1548	2010	683,400.00	478,380.00	205,020.00
36395	SAMBHAL	PANWASA	297193	MANGANPUR	116030	MANGANPUR	1287	1671	568,140.00	397,698.00	170,442.00
36396	SAMBHAL	PANWASA	297210	MUJAHIDPUR	115964	MUJAHIDPUR	1310	1701	578,340.00	404,838.00	173,502.00
36397	SAMBHAL	PANWASA	80862	NAGALIA BALLU	116063	KADARPUR	805	1045	355,300.00	248,710.00	106,590.00
36398	SAMBHAL	PANWASA	80862	NAGALIA BALLU	116062	KUKETA	547	710	241,400.00	168,980.00	72,420.00
36399	SAMBHAL	PANWASA	80862	NAGALIA BALLU	116067	NAGALIA BALLU	1622	2106	716,040.00	501,228.00	214,812.00
36400	SAMBHAL	PANWASA	297187	NAGLA KHAKAM	116070	NAGLA KHAKAM	1399	1816	617,440.00	432,208.00	185,232.00
36401	SAMBHAL	PANWASA	80863	NAGLA KHOKER	116054	NAGLA KHOKER	1442	1872	636,480.00	445,536.00	190,944.00
36402	SAMBHAL	PANWASA	80864	NARANGPUR	115946	BAGARPUR EMMA	776	1008	342,720.00	239,904.00	102,816.00
36403	SAMBHAL	PANWASA	80866	NIWORA	115959	NIWORA	1683	2185	742,900.00	520,030.00	222,870.00
36404	SAMBHAL	PANWASA	297215	PAITIYA	115953	PETIYA	1265	1642	558,280.00	390,796.00	167,484.00
36405	SAMBHAL	PANWASA	80871	QASAMPUR JAGRUP	116072	QASAMPUR JAGRUP	1576	2046	695,640.00	486,948.00	208,692.00
36406	SAMBHAL	PANWASA	80872	QAZIBEHTA	116069	QAZIBEHTA	1150	1493	507,620.00	355,334.00	152,286.00
36407	SAMBHAL	PANWASA	297195	SAHARIYA ABDALNAGAR	116029	SEHARIYA ABDAL NAGAR	1233	1601	544,340.00	381,038.00	163,302.00
36408	SAMBHAL	PANWASA	80876	SAKARPUR TARANPUR	115940	SAKARPUR TARANPUR	1304	1693	575,620.00	402,934.00	172,686.00
36409	SAMBHAL	PANWASA	80877	SAKHAN SOBHAPUR MUNJANTA	115977	PIRTHVIPUR	868	1127	383,180.00	268,226.00	114,954.00
36410	SAMBHAL	PANWASA	80877	SAKHAN SOBHAPUR MUNJANTA	115978	SAKHAN SOBHAPUR MUNJANTA	1527	1983	674,220.00	471,954.00	202,266.00
36411	SAMBHAL	PANWASA	297191	SEMLA	116046	SEMLA	1241	1611	547,740.00	383,418.00	164,322.00
36412	SAMBHAL	PANWASA	80886	SIHORI	116011	SIHORI	1182	1535	521,900.00	365,330.00	156,570.00
36413	SAMBHAL	PANWASA	80888	SISONA	115968	AURANGABAD DEVRI	998	1296	440,640.00	308,448.00	132,192.00
36414	SAMBHAL	PANWASA	80888	SISONA	115973	SISONA	1286	1670	567,800.00	397,460.00	170,340.00

SNo.	District Name	Block Name	LGD Gram Panchayat	Gram Panchayat Name	LGD Village Code	Village Name	TOT_P_2011	Projected Population 2023	Total fund	SBM fund (70 %)	CFC (30%)
1	2	3	4	5	6	7	8	9	10	11	12
36415	SAMBHAL	PANWASA	80890	TAHARPUR SIMRAUA	116056	FAZALPUR NIKAT HINDOLI	776	1008	342,720.00	239,904.00	102,816.00
36416	SAMBHAL	PANWASA	80890	TAHARPUR SIMRAUA	116057	TAHARPUR SIMRAUA	1480	1922	653,480.00	457,436.00	196,044.00
36417	SAMBHAL	PANWASA	297212	TATARPUR GHOSI	115969	TATARPUR GHOSI	1206	1566	532,440.00	372,708.00	159,732.00
36418	SAMBHAL	PANWASA	80892	THATHI	115972	BAGARPUR DHAIYA	916	1189	404,260.00	282,982.00	121,278.00
36419	SAMBHAL	PANWASA	80892	THATHI	116045	THATHI	1001	1300	442,000.00	309,400.00	132,600.00
36420	SAMBHAL	PANWASA	297197	TIGRI	116036	TIGREE	1123	1458	495,720.00	347,004.00	148,716.00
36421	SAMBHAL	RAJPURA	297391	AMARPUR	127177	AMARPUR	727	944	320,960.00	224,672.00	96,288.00
36422	SAMBHAL	RAJPURA	297391	AMARPUR	127178	MAKSUDANPUR	527	684	232,560.00	162,792.00	69,768.00
36423	SAMBHAL	RAJPURA	56331	BAIBHUR	127164	BAIBHUR	1381	1793	609,620.00	426,734.00	182,886.00
36424	SAMBHAL	RAJPURA	297383	BHAGTA NAGALA	127097	BHAGTA NAGALA	1473	1913	650,420.00	455,294.00	195,126.00
36425	SAMBHAL	RAJPURA	56335	BHAINSRAULI	127148	BHAINSRAULI	1437	1866	634,440.00	444,108.00	190,332.00
36426	SAMBHAL	RAJPURA	56336	BHAIYAPUR	127165	BHAIYAPUR	1273	1653	562,020.00	393,414.00	168,606.00
36427	SAMBHAL	RAJPURA	297381	BHAWAWALA	127149	BHAWAVALA	1066	1384	470,560.00	329,392.00	141,168.00
36428	SAMBHAL	RAJPURA	297384	CHAMARPURA	127085	CHAMARPURA	1101	1430	486,200.00	340,340.00	145,860.00
36429	SAMBHAL	RAJPURA	56345	DEORA BHURA	127108	DEORA BHURA	1594	2070	703,800.00	492,660.00	211,140.00
36430	SAMBHAL	RAJPURA	56346	DUPTA KALAN	127081	DUPTA KALAN	1227	1593	541,620.00	379,134.00	162,486.00
36431	SAMBHAL	RAJPURA	56347	DUPTA KHURD PATTI RAMSAHAI	127120	DUPTA KHURD PATTI RAMSAHAI	837	1087	369,580.00	258,706.00	110,874.00
36432	SAMBHAL	RAJPURA	56347	DUPTA KHURD PATTI RAMSAHAI	127119	DUPTA KHURDPATTI CHITA	781	1014	344,760.00	241,332.00	103,428.00
36433	SAMBHAL	RAJPURA	297397	JAIDASPUR	127110	JAIDASPUR	1199	1557	529,380.00	370,566.00	158,814.00
36434	SAMBHAL	RAJPURA	56359	KAHROLA GARVI	127121	KAHROLA GARVI	830	1078	366,520.00	256,564.00	109,956.00
36435	SAMBHAL	RAJPURA	56359	KAHROLA GARVI	127122	KAHROLA PATTI SHAKRI	1200	1558	529,720.00	370,804.00	158,916.00
36436	SAMBHAL	RAJPURA	56362	KEWALPUR TIPERA	127101	KEWALPUR URF TIPERA	2067	2684	912,560.00	638,792.00	273,768.00
36437	SAMBHAL	RAJPURA	56364	KHAJRA INAYATGANJ	127154	KHAJRA INAYATGANJ	1357	1762	599,080.00	419,356.00	179,724.00
36438	SAMBHAL	RAJPURA	56364	KHAJRA INAYATGANJ	127153	SALEMPUR	716	930	316,200.00	221,340.00	94,860.00
36439	SAMBHAL	RAJPURA	56365	KUDARSI	127142	KUDARSI	1456	1890	642,600.00	449,820.00	192,780.00
36440	SAMBHAL	RAJPURA	297379	MUBARIKPUR	127151	MUBARIKPUR	1611	2092	711,280.00	497,896.00	213,384.00
36441	SAMBHAL	RAJPURA	56371	MUTENA GIRDHARI SINGH	127137	MUTENA GIRDHARI SINGH	1047	1359	462,060.00	323,442.00	138,618.00
36442	SAMBHAL	RAJPURA	56371	MUTENA GIRDHARI SINGH	127138	MUTENA RATAN KUWAR	804	1044	354,960.00	248,472.00	106,488.00
36443	SAMBHAL	RAJPURA	56372	NIZAMPUR	127169	ISAPUR	887	1152	391,680.00	274,176.00	117,504.00
36444	SAMBHAL	RAJPURA	56372	NIZAMPUR	127166	NIZAMPUR	1412	1833	623,220.00	436,254.00	186,966.00
36445	SAMBHAL	RAJPURA	56374	PAHALWARA	127179	PAHALWARA	1495	1941	659,940.00	461,958.00	197,982.00
36446	SAMBHAL	RAJPURA	297390	PANIWADA	127172	PANIWARA	1296	1683	572,220.00	400,554.00	171,666.00
36447	SAMBHAL	RAJPURA	297395	PATAI NASIR	127103	PATEI NASIR	1039	1349	458,660.00	321,062.00	137,598.00
36448	SAMBHAL	RAJPURA	56378	RAMPUR MOHKAM	127117	RAMPUR MOHKAM	1432	1859	632,060.00	442,442.00	189,618.00
36449	SAMBHAL	RAJPURA	56379	RASOOLPUR	127124	RASOOLPUR	1676	2176	739,840.00	517,888.00	221,952.00
36450	SAMBHAL	RAJPURA	297386	SINGHDALANAPUR	127102	SINH DALANPUR	1650	2142	728,280.00	509,796.00	218,484.00
36451	SAMBHAL	RAJPURA	297388	SINGHPUR	127163	SINHPUR	1084	1407	478,380.00	334,866.00	143,514.00
36452	SAMBHAL	RAJPURA	297399	SISONA DANDA	127078	BHOPATPUR	1253	1627	553,180.00	387,226.00	165,954.00
36453	SAMBHAL	RAJPURA	297393	SUNDARPUR	127118	SUNDARPUR	1188	1543	524,620.00	367,234.00	157,386.00
36454	SAMBHAL	RAJPURA	56392	TUMARIA GHAT	127183	TUMARIA GHAT	1095	1422	483,480.00	338,436.00	145,044.00
36455	SAMBHAL	RAJPURA	56393	TUMARIA KHADAR	127086	TUMARIA KHADAR	1028	1335	453,900.00	317,730.00	136,170.00
36456	SAMBHAL	RAJPURA	56394	UDARANPUR KHAGI SHAIFUDDIN	127144	HARUPUR CHET SINGH	944	1226	416,840.00	291,788.00	125,052.00

SNo.	District Name	Block Name	LGD Gram Panchayat	Gram Panchayat Name	LGD Village Code	Village Name	TOT_P_2011	Projected Population 2023	Total fund	SBM fund (70 %)	CFC (30%)
1	2	3	4	5	6	7	8	9	10	11	12
36457	SAMBHAL	RAJPURA	56394	UDARANPUR KHAGI SHAIFUDDIN	127146	HARUPURA HIMMATSING	629	817	277,780.00	194,446.00	83,334.00
36458	SAMBHAL	RAJPURA	56394	UDARANPUR KHAGI SHAIFUDDIN	127145	UDARANPUR KHAGI CHETSINGH	993	1289	438,260.00	306,782.00	131,478.00
36459	SAMBHAL	RAJPURA	56394	UDARANPUR KHAGI SHAIFUDDIN	127144	UDARANPUR KHAGI SHAIFUDDIN	944	1226	416,840.00	291,788.00	125,052.00
36460	SAMBHAL	SAMBHAL	80894	ABU NAGAR	115913	ABU NAGAR	983	1276	433,840.00	303,688.00	130,152.00
36461	SAMBHAL	SAMBHAL	80894	ABU NAGAR	115912	HANDALPUR	825	1071	364,140.00	254,898.00	109,242.00
36462	SAMBHAL	SAMBHAL	297240	AKHTYARPUR TAGA	115860	AKHTYARPUR TAGA	1140	1480	503,200.00	352,240.00	150,960.00
36463	SAMBHAL	SAMBHAL	80896	ALYA KALYANPUR	115807	ALYA KALYANPUR	895	1162	395,080.00	276,556.00	118,524.00
36464	SAMBHAL	SAMBHAL	80896	ALYA KALYANPUR	115808	ESAPUR MUND	549	713	242,420.00	169,694.00	72,726.00
36465	SAMBHAL	SAMBHAL	80897	ATAURA	115900	ATAURA	1231	1598	543,320.00	380,324.00	162,996.00
36466	SAMBHAL	SAMBHAL	80897	ATAURA	115901	ATAURI	817	1061	360,740.00	252,518.00	108,222.00
36467	SAMBHAL	SAMBHAL	297244	BADANPUR BASAI	115867	BADANPUR BASAI	1241	1611	547,740.00	383,418.00	164,322.00
36468	SAMBHAL	SAMBHAL	297237	BAHAUDEENPUR	115902	BAHAUDDINPUR	1392	1807	614,380.00	430,066.00	184,314.00
36469	SAMBHAL	SAMBHAL	80903	BHADRAOLA	115813	BEHRAMPUR BUZURG	737	957	325,380.00	227,766.00	97,614.00
36470	SAMBHAL	SAMBHAL	80903	BHADRAOLA	115812	BHADRAOLA	1617	2100	714,000.00	499,800.00	214,200.00
36471	SAMBHAL	SAMBHAL	80907	BHAWANCH	115873	BHAWANCH	1498	1945	661,300.00	462,910.00	198,390.00
36472	SAMBHAL	SAMBHAL	80908	BHIRWARA	115792	BHIRWARA	1084	1407	478,380.00	334,866.00	143,514.00
36473	SAMBHAL	SAMBHAL	80908	BHIRWARA	115793	GULALPUR	661	858	291,720.00	204,204.00	87,516.00
36474	SAMBHAL	SAMBHAL	80909	CHAMRUA	115818	CHAMRUA	1323	1718	584,120.00	408,884.00	175,236.00
36475	SAMBHAL	SAMBHAL	80909	CHAMRUA	115820	KASERUA	856	1111	377,740.00	264,418.00	113,322.00
36476	SAMBHAL	SAMBHAL	80910	CHANDAWLI	115796	BHATAWALI	991	1287	437,580.00	306,306.00	131,274.00
36477	SAMBHAL	SAMBHAL	80910	CHANDAWLI	115797	CHANDAWLI	1204	1563	531,420.00	371,994.00	159,426.00
36478	SAMBHAL	SAMBHAL	80912	CHITAWLI	115774	ALLIPUR NEAR MANNI KHERA	708	919	312,460.00	218,722.00	93,738.00
36479	SAMBHAL	SAMBHAL	80912	CHITAWLI	115773	CHITAWLI	1013	1315	447,100.00	312,970.00	134,130.00
36480	SAMBHAL	SAMBHAL	80913	CHOKONI	115790	CHOKONI	763	991	336,940.00	235,858.00	101,082.00
36481	SAMBHAL	SAMBHAL	80913	CHOKONI	115791	DARYAPUR RAJDEVE	654	849	288,660.00	202,062.00	86,598.00
36482	SAMBHAL	SAMBHAL	297246	GELUA	115789	GELUA	1037	1346	457,640.00	320,348.00	137,292.00
36483	SAMBHAL	SAMBHAL	297266	JALALPUR MOHAMADABAD	115830	JALALPUR MOHAMMADBAD	1235	1604	545,360.00	381,752.00	163,608.00
36484	SAMBHAL	SAMBHAL	80927	KADERA	115869	HADAKPUR	339	440	149,600.00	104,720.00	44,880.00
36485	SAMBHAL	SAMBHAL	80927	KADERA	115870	KADERA	1030	1337	454,580.00	318,206.00	136,374.00
36486	SAMBHAL	SAMBHAL	80927	KADERA	115872	MOMANPUR	710	922	313,480.00	219,436.00	94,044.00
36487	SAMBHAL	SAMBHAL	297262	KAIMA	115840	CHOOHARPUR	536	696	236,640.00	165,648.00	70,992.00
36488	SAMBHAL	SAMBHAL	297262	KAIMA	115839	KAIMA	1032	1340	455,600.00	318,920.00	136,680.00
36489	SAMBHAL	SAMBHAL	80928	KATAUNI	115876	KATAUNI	1225	1591	540,940.00	378,658.00	162,282.00
36490	SAMBHAL	SAMBHAL	80928	KATAUNI	115874	NASIRPUR	826	1072	364,480.00	255,136.00	109,344.00
36491	SAMBHAL	SAMBHAL	80929	KESHOPUR BHANDI	115817	KESHOPUR BHANDI	1676	2176	739,840.00	517,888.00	221,952.00
36492	SAMBHAL	SAMBHAL	80936	LODHI SARAI	115886	HATIM SARAI KALAN	513	666	226,440.00	158,508.00	67,932.00
36493	SAMBHAL	SAMBHAL	80942	MAU	115926	MAU	937	1217	413,780.00	289,646.00	124,134.00
36494	SAMBHAL	SAMBHAL	80942	MAU	115927	RAJA BHUR	898	1166	396,440.00	277,508.00	118,932.00
36495	SAMBHAL	SAMBHAL	80970	MILAK SIRSI	115911	SIRSI DEHAT	2852	3703	1,259,020.00	881,314.00	377,706.00
36496	SAMBHAL	SAMBHAL	297254	MOHAAMADPUR BHANDA	115816	MOHAMMADPUR BHANDA	1045	1357	461,380.00	322,966.00	138,414.00
36497	SAMBHAL	SAMBHAL	80946	MOHAMMADPUR KUNJA	115795	BADA TAJUDDIN	837	1087	369,580.00	258,706.00	110,874.00
36498	SAMBHAL	SAMBHAL	80946	MOHAMMADPUR KUNJA	115823	MOHAMMADPUR KUNJA	1014	1317	447,780.00	313,446.00	134,334.00

SNo.	District Name	Block Name	LGD Gram Panchayat	Gram Panchayat Name	LGD Village Code	Village Name	TOT_P_2011	Projected Population 2023	Total fund	SBM fund (70 %)	CFC (30%)
1	2	3	4	5	6	7	8	9	10	11	12
36499	SAMBHAL	SAMBHAL	80948	MOZZAMPUR URF BISHWNPUR	115785	MANGAPUR	100	130	44,200.00	30,940.00	13,260.00
36500	SAMBHAL	SAMBHAL	80948	MOZZAMPUR URF BISHWNPUR	115786	MOHAMMADPUR NAWABALI	649	843	286,620.00	200,634.00	85,986.00
36501	SAMBHAL	SAMBHAL	80948	MOZZAMPUR URF BISHWNPUR	115784	MOZZAMPUR URF BISHWNPUR	1171	1520	516,800.00	361,760.00	155,040.00
36502	SAMBHAL	SAMBHAL	297250	NAGALIYA KAMGAR	115771	KATHNA	351	456	155,040.00	108,528.00	46,512.00
36503	SAMBHAL	SAMBHAL	297250	NAGALIYA KAMGAR	115772	NAGALIYA KAMGAR	705	915	311,100.00	217,770.00	93,330.00
36504	SAMBHAL	SAMBHAL	297239	NAGLA	115852	NAGLA	1201	1559	530,060.00	371,042.00	159,018.00
36505	SAMBHAL	SAMBHAL	297248	RAMPURA JATT	115783	RAMPUR JAT	1201	1559	530,060.00	371,042.00	159,018.00
36506	SAMBHAL	SAMBHAL	297243	RAYKHURD URF BIBIPUR	115799	RAWAN KHURD URF BIBIPUR	1461	1897	644,980.00	451,486.00	193,494.00
36507	SAMBHAL	SAMBHAL	297236	RAZAKPUR	115907	RAZAKPUR	1143	1484	504,560.00	353,192.00	151,368.00
36508	SAMBHAL	SAMBHAL	80964	SALA KHANA	115810	SALA KHANA	1016	1319	448,460.00	313,922.00	134,538.00
36509	SAMBHAL	SAMBHAL	80967	SHAHZADI SARAI	115890	TAKHT GUSAYAN	1535	1993	677,620.00	474,334.00	203,286.00
36510	SAMBHAL	SAMBHAL	80968	SHARIFPUR	115794	SHARIFPUR	1334	1732	588,880.00	412,216.00	176,664.00
36511	SAMBHAL	SAMBHAL	80969	SINGPUR SAANI	115798	SINGPUR SAANI	1423	1848	628,320.00	439,824.00	188,496.00
36512	SAMBHAL	SAMBHAL	297251	SIRSA NAL	115811	FATEHPUR BHAU	744	966	328,440.00	229,908.00	98,532.00
36513	SAMBHAL	SAMBHAL	297251	SIRSA NAL	115809	SIRSHA NAL	1380	1792	609,280.00	426,496.00	182,784.00
36514	SAMBHAL	SAMBHAL	80972	SUJATPUR	115822	MEHRANA	685	889	302,260.00	211,582.00	90,678.00
36515	SAMBHAL	SAMBHAL	80972	SUJATPUR	115821	SUJATPUR	1098	1426	484,840.00	339,388.00	145,452.00
36516	SAMBHAL	SAMBHAL	80974	TATARPUR ROAD	115778	MASOOMPUR	236	306	104,040.00	72,828.00	31,212.00
36517	SAMBHAL	SAMBHAL	80974	TATARPUR ROAD	115777	TATARPUR ROAD	1572	2041	693,940.00	485,758.00	208,182.00
36518	SAMBHAL	SAMBHAL	297255	TATARPUR SANDAL	115815	TATARPUR SANDAL	1509	1959	666,060.00	466,242.00	199,818.00
36519	SAMBHAL	SAMBHAL	297235	TIMANPUR	115922	ESAPUR SANI	587	762	259,080.00	181,356.00	77,724.00
36520	SAMBHAL	SAMBHAL	297235	TIMANPUR	115919	JAMALPUR	177	230	78,200.00	54,740.00	23,460.00
36521	SAMBHAL	SAMBHAL	297235	TIMANPUR	115920	TIMANPUR	683	887	301,580.00	211,106.00	90,474.00
36522	SAMBHAL	SAMBHAL	80976	WAJIDPUR SARAI	115849	USMAN SARI	204	265	90,100.00	63,070.00	27,030.00
36523	SAMBHAL	BAHJOI	80170	ANANDPUR	116118	DODAI	951	1235	419,900.00	293,930.00	125,970.00
36524	SAMBHAL	BANIYAKHERA	80435	REETH	116265	MUMREZPUR SULTANPUR	916	1189	404,260.00	282,982.00	121,278.00
36525	SAMBHAL	BANIYAKHERA	297162	SHAHBAZPUR	116256	SHEHBAZPUR	1416	1839	625,260.00	437,682.00	187,578.00
36526	SAMBHAL	JUNAWAI	297364	KHERAFATTEHPUR	127406	KHERA CHIINTI KHALSA	785	1019	346,460.00	242,522.00	103,938.00
36527	SAMBHAL	JUNAWAI	56219	SIKRAURA KHADAR	127355	SIKRAURA KHADAR	1691	2196	746,640.00	522,648.00	223,992.00
36528	SAMBHAL	PANWASA	80829	CHANDAYAN	116001	ALLIPUR KHURD	450	584	198,560.00	138,992.00	59,568.00
36529	SAMBHAL	PANWASA	80829	CHANDAYAN	116000	CHANDAYAN	1693	2198	747,320.00	523,124.00	224,196.00
36530	SAMBHAL	PANWASA	80891	THARESA JAISINGH	116066	MUMRENJNAGAR URF MANGALPUR	1722	2236	760,240.00	532,168.00	228,072.00
36531	SAMBHAL	RAJPURA	297373	KAMALPUR	127143	KAMALPUR	1358	1763	599,420.00	419,594.00	179,826.00
36532	SAMBHAL	RAJPURA	56042	SHAHPUR	127247	SHAHPUR	1716	2228	757,520.00	530,264.00	227,256.00
36533	SAMBHAL	SAMBHAL	297259	KAMAALPUR SARAI	115846	KAMALPUR SARAI	1803	2341	795,940.00	557,158.00	238,782.00
36534	SAMBHAL	SAMBHAL	297256	NAROTTAM SARAI	115843	NAROTAMSARAI	1693	2198	747,320.00	523,124.00	224,196.00
36535	SANT KABIR NAGA	BAGHAULI	85681	ATA KALA	182741	ATA KALA	837	1087	369,580.00	258,706.00	110,874.00
36536	SANT KABIR NAGA	BAGHAULI	85681	ATA KALA	182746	BELA	741	962	327,080.00	228,956.00	98,124.00
36537	SANT KABIR NAGA	BAGHAULI	85681	ATA KALA	182747	NARSINGHPUR	564	732	248,880.00	174,216.00	74,664.00
36538	SANT KABIR NAGA	BAGHAULI	268090	BAKAHA	182662	BAKHA	704	914	310,760.00	217,532.00	93,228.00
36539	SANT KABIR NAGA	BAGHAULI	268090	BAKAHA	182660	FAJUDEEH	503	653	222,020.00	155,414.00	66,606.00
36540	SANT KABIR NAGA	BAGHAULI	85696	BHAGTHI	182575	BAGHTI	916	1189	404,260.00	282,982.00	121,278.00

SNo.	District Name	Block Name	LGD Gram Panchayat	Gram Panchayat Name	LGD Village Code	Village Name	TOT_P_2011	Projected Population 2023	Total fund	SBM fund (70 %)	CFC (30%)
1	2	3	4	5	6	7	8	9	10	11	12
36541	SANT KABIR NAGA	BAGHAULI	85696	BHAGTHI	182576	MALAEN	553	718	244,120.00	170,884.00	73,236.00
36542	SANT KABIR NAGA	BAGHAULI	85699	BHAWANI GARA	182653	BANAULI	649	843	286,620.00	200,634.00	85,986.00
36543	SANT KABIR NAGA	BAGHAULI	85699	BHAWANI GARA	182655	BHAWANI GARA	973	1263	429,420.00	300,594.00	128,826.00
36544	SANT KABIR NAGA	BAGHAULI	85700	BIHAREY	182588	BIHARE	1011	1313	446,420.00	312,494.00	133,926.00
36545	SANT KABIR NAGA	BAGHAULI	85705	CHHADANA	182594	CHHADLA	647	840	285,600.00	199,920.00	85,680.00
36546	SANT KABIR NAGA	BAGHAULI	85705	CHHADANA	182573	CHURIA MEER	78	101	34,340.00	24,038.00	10,302.00
36547	SANT KABIR NAGA	BAGHAULI	85705	CHHADANA	182597	KADSARI	17	22	7,480.00	5,236.00	2,244.00
36548	SANT KABIR NAGA	BAGHAULI	85705	CHHADANA	182596	NAZIRJOT	3	4	1,360.00	952.00	408.00
36549	SANT KABIR NAGA	BAGHAULI	85705	CHHADANA	182595	SIKOHARA	793	1030	350,200.00	245,140.00	105,060.00
36550	SANT KABIR NAGA	BAGHAULI	85706	CHHARACHH	182559	CHHARACH	696	904	307,360.00	215,152.00	92,208.00
36551	SANT KABIR NAGA	BAGHAULI	85706	CHHARACHH	182561	MADARIJOT	510	662	225,080.00	157,556.00	67,524.00
36552	SANT KABIR NAGA	BAGHAULI	85706	CHHARACHH	182560	MANPUR	381	495	168,300.00	117,810.00	50,490.00
36553	SANT KABIR NAGA	BAGHAULI	85707	DEOKALI	182584	BHIRWA	579	752	255,680.00	178,976.00	76,704.00
36554	SANT KABIR NAGA	BAGHAULI	85707	DEOKALI	182582	CHITTHAPAR	505	656	223,040.00	156,128.00	66,912.00
36555	SANT KABIR NAGA	BAGHAULI	85707	DEOKALI	182583	DEOKLI	899	1167	396,780.00	277,746.00	119,034.00
36556	SANT KABIR NAGA	BAGHAULI	85708	DEWAPAR KHAS	182752	BHUNWAR	84	109	37,060.00	25,942.00	11,118.00
36557	SANT KABIR NAGA	BAGHAULI	85708	DEWAPAR KHAS	182753	DEWAPAR KHAS	828	1075	365,500.00	255,850.00	109,650.00
36558	SANT KABIR NAGA	BAGHAULI	85708	DEWAPAR KHAS	182754	SAUTAUHA	425	552	187,680.00	131,376.00	56,304.00
36559	SANT KABIR NAGA	BAGHAULI	268139	EKMA	182755	BARIGAON	744	966	328,440.00	229,908.00	98,532.00
36560	SANT KABIR NAGA	BAGHAULI	268139	EKMA	182750	EKMA	963	1250	425,000.00	297,500.00	127,500.00
36561	SANT KABIR NAGA	BAGHAULI	268139	EKMA	182751	PIPRA	505	656	223,040.00	156,128.00	66,912.00
36562	SANT KABIR NAGA	BAGHAULI	268155	GAURAPAR	182718	GAURAPAR	1035	1344	456,960.00	319,872.00	137,088.00
36563	SANT KABIR NAGA	BAGHAULI	85714	HARAPATTI	182553	GULAMI JOT	15	19	6,460.00	4,522.00	1,938.00
36564	SANT KABIR NAGA	BAGHAULI	85716	HATWA	182634	DADRA	140	182	61,880.00	43,316.00	18,564.00
36565	SANT KABIR NAGA	BAGHAULI	85716	HATWA	182636	GEHUDILA	283	367	124,780.00	87,346.00	37,434.00
36566	SANT KABIR NAGA	BAGHAULI	85716	HATWA	182638	GHECHGUA	385	500	170,000.00	119,000.00	51,000.00
36567	SANT KABIR NAGA	BAGHAULI	85716	HATWA	182637	HATWA	900	1169	397,460.00	278,222.00	119,238.00
36568	SANT KABIR NAGA	BAGHAULI	85716	HATWA	182635	KANTA DUBEY	122	158	53,720.00	37,604.00	16,116.00
36569	SANT KABIR NAGA	BAGHAULI	268165	JAGDISHPUR	182586	JAGDISHPUR	1021	1326	450,840.00	315,588.00	135,252.00
36570	SANT KABIR NAGA	BAGHAULI	268165	JAGDISHPUR	182587	RAMWA PUR	457	593	201,620.00	141,134.00	60,486.00
36571	SANT KABIR NAGA	BAGHAULI	85723	KANTA MANSINGH	182624	KANTA MANSINGH	812	1054	358,360.00	250,852.00	107,508.00
36572	SANT KABIR NAGA	BAGHAULI	85723	KANTA MANSINGH	182633	PAKARIYA	662	860	292,400.00	204,680.00	87,720.00
36573	SANT KABIR NAGA	BAGHAULI	85723	KANTA MANSINGH	182632	TENUWA	324	421	143,140.00	100,198.00	42,942.00
36574	SANT KABIR NAGA	BAGHAULI	85724	KARAILY	182661	KARAILY	1040	1350	459,000.00	321,300.00	137,700.00
36575	SANT KABIR NAGA	BAGHAULI	268175	KARAUDA	182621	DEWDEEHA	610	792	269,280.00	188,496.00	80,784.00
36576	SANT KABIR NAGA	BAGHAULI	268175	KARAUDA	182622	KARAUDHA	658	854	290,360.00	203,252.00	87,108.00
36577	SANT KABIR NAGA	BAGHAULI	85726	KURIYAPAR BELAHASA	182593	KADMA	537	697	236,980.00	165,886.00	71,094.00
36578	SANT KABIR NAGA	BAGHAULI	85726	KURIYAPAR BELAHASA	182604	KURIYAPAR BELAHSA	965	1253	426,020.00	298,214.00	127,806.00
36579	SANT KABIR NAGA	BAGHAULI	85729	MADHOPUR	182674	BANDHVA	788	1023	347,820.00	243,474.00	104,346.00
36580	SANT KABIR NAGA	BAGHAULI	85729	MADHOPUR	182672	CHANDAVA	447	580	197,200.00	138,040.00	59,160.00
36581	SANT KABIR NAGA	BAGHAULI	85729	MADHOPUR	182673	MADHAV PUR	999	1297	440,980.00	308,686.00	132,294.00
36582	SANT KABIR NAGA	BAGHAULI	85730	MADRAHA	182562	KORA KHUTWA	238	309	105,060.00	73,542.00	31,518.00

SNo.	District Name	Block Name	LGD Gram Panchayat	Gram Panchayat Name	LGD Village Code	Village Name	TOT_P_2011	Projected Population 2023	Total fund	SBM fund (70 %)	CFC (30%)
1	2	3	4	5	6	7	8	9	10	11	12
36583	SANT KABIR NAGA	BAGHAULI	85730	MADRAHA	182563	KUTWA	832	1080	367,200.00	257,040.00	110,160.00
36584	SANT KABIR NAGA	BAGHAULI	85730	MADRAHA	182558	MADRAHA	782	1015	345,100.00	241,570.00	103,530.00
36585	SANT KABIR NAGA	BAGHAULI	85732	MAKDOOM PUR	182700	BHABHAURA	517	671	228,140.00	159,698.00	68,442.00
36586	SANT KABIR NAGA	BAGHAULI	85732	MAKDOOM PUR	182702	MAKDOOM PUR	964	1252	425,680.00	297,976.00	127,704.00
36587	SANT KABIR NAGA	BAGHAULI	85738	PAIKWALIA	182727	KAVRA	610	792	269,280.00	188,496.00	80,784.00
36588	SANT KABIR NAGA	BAGHAULI	85738	PAIKWALIA	182728	PAIKWALIA	943	1224	416,160.00	291,312.00	124,848.00
36589	SANT KABIR NAGA	BAGHAULI	85738	PAIKWALIA	182695	SIJ SINGHAVA	42	55	18,700.00	13,090.00	5,610.00
36590	SANT KABIR NAGA	BAGHAULI	85738	PAIKWALIA	182729	UJRAUTI KHURD	371	482	163,880.00	114,716.00	49,164.00
36591	SANT KABIR NAGA	BAGHAULI	85739	PARDESWA	182760	BISHUNPUR	551	715	243,100.00	170,170.00	72,930.00
36592	SANT KABIR NAGA	BAGHAULI	85739	PARDESWA	182759	PARDESWA	717	931	316,540.00	221,578.00	94,962.00
36593	SANT KABIR NAGA	BAGHAULI	85742	PHEUSI	182591	JAGGUJOT	65	84	28,560.00	19,992.00	8,568.00
36594	SANT KABIR NAGA	BAGHAULI	85742	PHEUSI	182592	KHUKHUNDA	544	706	240,040.00	168,028.00	72,012.00
36595	SANT KABIR NAGA	BAGHAULI	85742	PHEUSI	182589	MANGHARIYA PURWA	214	278	94,520.00	66,164.00	28,356.00
36596	SANT KABIR NAGA	BAGHAULI	85742	PHEUSI	182590	PAUSI	870	1130	384,200.00	268,940.00	115,260.00
36597	SANT KABIR NAGA	BAGHAULI	85743	PURAINA	182738	CHANWARIA	435	565	192,100.00	134,470.00	57,630.00
36598	SANT KABIR NAGA	BAGHAULI	85743	PURAINA	182736	EMILIHWA	636	826	280,840.00	196,588.00	84,252.00
36599	SANT KABIR NAGA	BAGHAULI	85743	PURAINA	182735	PURAINA	829	1076	365,840.00	256,088.00	109,752.00
36600	SANT KABIR NAGA	BAGHAULI	85747	SAMDA	182570	AJGARA	432	561	190,740.00	133,518.00	57,222.00
36601	SANT KABIR NAGA	BAGHAULI	85747	SAMDA	182572	ATARI	178	231	78,540.00	54,978.00	23,562.00
36602	SANT KABIR NAGA	BAGHAULI	85747	SAMDA	182569	KODARI	180	234	79,560.00	55,692.00	23,868.00
36603	SANT KABIR NAGA	BAGHAULI	85747	SAMDA	182571	SAMDA	838	1088	369,920.00	258,944.00	110,976.00
36604	SANT KABIR NAGA	BAGHAULI	85748	SAMDAHA	182657	RERUWA	424	551	187,340.00	131,138.00	56,202.00
36605	SANT KABIR NAGA	BAGHAULI	85748	SAMDAHA	182656	SAMUDHA	1034	1343	456,620.00	319,634.00	136,986.00
36606	SANT KABIR NAGA	BAGHAULI	85751	SHIV BAKHRI	182646	BAIDAULI	457	593	201,620.00	141,134.00	60,486.00
36607	SANT KABIR NAGA	BAGHAULI	85751	SHIV BAKHRI	182648	PACHAMA	3	4	1,360.00	952.00	408.00
36608	SANT KABIR NAGA	BAGHAULI	85751	SHIV BAKHRI	182649	SHIV BAKHRI.	758	984	334,560.00	234,192.00	100,368.00
36609	SANT KABIR NAGA	BAGHAULI	268224	SISWA PATHAN	182742	BABHANI BAURA	819	1063	361,420.00	252,994.00	108,426.00
36610	SANT KABIR NAGA	BAGHAULI	268224	SISWA PATHAN	182743	SISWA	853	1108	376,720.00	263,704.00	113,016.00
36611	SANT KABIR NAGA	BAGHAULI	85754	SOOPA	182693	DEVRI	112	145	49,300.00	34,510.00	14,790.00
36612	SANT KABIR NAGA	BAGHAULI	85754	SOOPA	182688	FATHUA PAR	244	317	107,780.00	75,446.00	32,334.00
36613	SANT KABIR NAGA	BAGHAULI	85754	SOOPA	182686	KHURJAHANA	793	1030	350,200.00	245,140.00	105,060.00
36614	SANT KABIR NAGA	BAGHAULI	85754	SOOPA	182703	MAHANI	417	541	183,940.00	128,758.00	55,182.00
36615	SANT KABIR NAGA	BAGHAULI	85754	SOOPA	182685	SARAINI	325	422	143,480.00	100,436.00	43,044.00
36616	SANT KABIR NAGA	BAGHAULI	85754	SOOPA	182687	SOOPA	786	1021	347,140.00	242,998.00	104,142.00
36617	SANT KABIR NAGA	BAGHAULI	85755	SURDAHIYA	182697	BAKHARIYA	543	705	239,700.00	167,790.00	71,910.00
36618	SANT KABIR NAGA	BAGHAULI	85755	SURDAHIYA	182692	KESARI	573	744	252,960.00	177,072.00	75,888.00
36619	SANT KABIR NAGA	BAGHAULI	85755	SURDAHIYA	182694	SURDAHIYA	602	782	265,880.00	186,116.00	79,764.00
36620	SANT KABIR NAGA	BELHAR KALA	268270	AVRIHA MANJHARIA	182009	AMARAKOEL	460	597	202,980.00	142,086.00	60,894.00
36621	SANT KABIR NAGA	BELHAR KALA	268270	AVRIHA MANJHARIA	182011	AVARAHIA MANJHARIA	727	944	320,960.00	224,672.00	96,288.00
36622	SANT KABIR NAGA	BELHAR KALA	268270	AVRIHA MANJHARIA	182024	MATHARAHA	314	408	138,720.00	97,104.00	41,616.00
36623	SANT KABIR NAGA	BELHAR KALA	85760	BABHANI	182339	BABHNI	980	1272	432,480.00	302,736.00	129,744.00
36624	SANT KABIR NAGA	BELHAR KALA	85760	BABHANI	182578	KUKURDAN	205	266	90,440.00	63,308.00	27,132.00

SNo.	District Name	Block Name	LGD Gram Panchayat	Gram Panchayat Name	LGD Village Code	Village Name	TOT_P_2011	Projected Population 2023	Total fund	SBM fund (70 %)	CFC (30%)
1	2	3	4	5	6	7	8	9	10	11	12
36625	SANT KABIR NAGA	BELHAR KALA	85760	BABHANI	182580	KURI MAFI	552	717	243,780.00	170,646.00	73,134.00
36626	SANT KABIR NAGA	BELHAR KALA	85760	BABHANI	182579	PACH PERAWA	159	206	70,040.00	49,028.00	21,012.00
36627	SANT KABIR NAGA	BELHAR KALA	85760	BABHANI	182581	SAGARA	175	227	77,180.00	54,026.00	23,154.00
36628	SANT KABIR NAGA	BELHAR KALA	85761	BADHYA	182091	ALAM PUR	871	1131	384,540.00	269,178.00	115,362.00
36629	SANT KABIR NAGA	BELHAR KALA	85761	BADHYA	182092	BADHAYA	966	1254	426,360.00	298,452.00	127,908.00
36630	SANT KABIR NAGA	BELHAR KALA	85761	BADHYA	182090	RASUL PUR	564	732	248,880.00	174,216.00	74,664.00
36631	SANT KABIR NAGA	BELHAR KALA	85765	BARGADWA KALA	182083	BARGADWA KALAN	1050	1363	463,420.00	324,394.00	139,026.00
36632	SANT KABIR NAGA	BELHAR KALA	85765	BARGADWA KALA	182082	GATUKHOR	708	919	312,460.00	218,722.00	93,738.00
36633	SANT KABIR NAGA	BELHAR KALA	268313	BATSARA	182327	BATSARA	758	984	334,560.00	234,192.00	100,368.00
36634	SANT KABIR NAGA	BELHAR KALA	268313	BATSARA	182328	BATSARI	435	565	192,100.00	134,470.00	57,630.00
36635	SANT KABIR NAGA	BELHAR KALA	268313	BATSARA	182325	DHAURIA	264	343	116,620.00	81,634.00	34,986.00
36636	SANT KABIR NAGA	BELHAR KALA	85768	BELWA SENGAR	182018	BELWA SENGAR	818	1062	361,080.00	252,756.00	108,324.00
36637	SANT KABIR NAGA	BELHAR KALA	85768	BELWA SENGAR	182013	BHARVALIA KHURDH	407	528	179,520.00	125,664.00	53,856.00
36638	SANT KABIR NAGA	BELHAR KALA	268328	BHARWALIA BABOO	182095	BEERANJOAT	404	525	178,500.00	124,950.00	53,550.00
36639	SANT KABIR NAGA	BELHAR KALA	268328	BHARWALIA BABOO	182096	BHARVALIA BABOO	795	1032	350,880.00	245,616.00	105,264.00
36640	SANT KABIR NAGA	BELHAR KALA	85772	BHELA KHARG KALA	182026	BHAN PUR	484	628	213,520.00	149,464.00	64,056.00
36641	SANT KABIR NAGA	BELHAR KALA	85772	BHELA KHARG KALA	182036	BHELA KHERG KALA	747	970	329,800.00	230,860.00	98,940.00
36642	SANT KABIR NAGA	BELHAR KALA	85772	BHELA KHARG KALA	182027	BHELA KHURTH	361	469	159,460.00	111,622.00	47,838.00
36643	SANT KABIR NAGA	BELHAR KALA	268350	BHIKHA DAND	182333	BARHYA LALA	442	574	195,160.00	136,612.00	58,548.00
36644	SANT KABIR NAGA	BELHAR KALA	268350	BHIKHA DAND	182332	BHIKHA DAND	492	639	217,260.00	152,082.00	65,178.00
36645	SANT KABIR NAGA	BELHAR KALA	85773	BHITIA	182042	BARGDVA AUAWAL	602	782	265,880.00	186,116.00	79,764.00
36646	SANT KABIR NAGA	BELHAR KALA	85773	BHITIA	182040	BHITIA	682	886	301,240.00	210,868.00	90,372.00
36647	SANT KABIR NAGA	BELHAR KALA	85773	BHITIA	182043	KHOGA PAR	126	164	55,760.00	39,032.00	16,728.00
36648	SANT KABIR NAGA	BELHAR KALA	85775	CHHAPAWA	182062	CHHAPAWA	304	395	134,300.00	94,010.00	40,290.00
36649	SANT KABIR NAGA	BELHAR KALA	85775	CHHAPAWA	182066	DASDEEH	524	680	231,200.00	161,840.00	69,360.00
36650	SANT KABIR NAGA	BELHAR KALA	85775	CHHAPAWA	182061	DEEGAHIA/BIGAHIA	8	10	3,400.00	2,380.00	1,020.00
36651	SANT KABIR NAGA	BELHAR KALA	85775	CHHAPAWA	182067	DUHVA	509	661	224,740.00	157,318.00	67,422.00
36652	SANT KABIR NAGA	BELHAR KALA	85776	CHHITRAPAR	182098	BHITWA	587	762	259,080.00	181,356.00	77,724.00
36653	SANT KABIR NAGA	BELHAR KALA	85776	CHHITRAPAR	182113	CHHITRA PAR	930	1208	410,720.00	287,504.00	123,216.00
36654	SANT KABIR NAGA	BELHAR KALA	268367	DEORIA	182063	BASDIHA	627	814	276,760.00	193,732.00	83,028.00
36655	SANT KABIR NAGA	BELHAR KALA	268367	DEORIA	182056	DEORIA	680	883	300,220.00	210,154.00	90,066.00
36656	SANT KABIR NAGA	BELHAR KALA	268367	DEORIA	182055	PIPARATI	448	582	197,880.00	138,516.00	59,364.00
36657	SANT KABIR NAGA	BELHAR KALA	85777	DEVLASA	182338	DEVALASA	735	954	324,360.00	227,052.00	97,308.00
36658	SANT KABIR NAGA	BELHAR KALA	85777	DEVLASA	182341	INDAR PUR/KUNDAL PUR	352	457	155,380.00	108,766.00	46,614.00
36659	SANT KABIR NAGA	BELHAR KALA	85777	DEVLASA	182340	SAURAHA	205	266	90,440.00	63,308.00	27,132.00
36660	SANT KABIR NAGA	BELHAR KALA	85780	GAJAULI	182075	GAGHARA	276	358	121,720.00	85,204.00	36,516.00
36661	SANT KABIR NAGA	BELHAR KALA	85780	GAJAULI	182076	GALGAULI	812	1054	358,360.00	250,852.00	107,508.00
36662	SANT KABIR NAGA	BELHAR KALA	85780	GAJAULI	182074	MUNIRYA KHURD	423	549	186,660.00	130,662.00	55,998.00
36663	SANT KABIR NAGA	BELHAR KALA	85780	GAJAULI	182077	PEETHIA	435	565	192,100.00	134,470.00	57,630.00
36664	SANT KABIR NAGA	BELHAR KALA	85781	GANGAURA	182016	CHIRAHA	641	832	282,880.00	198,016.00	84,864.00
36665	SANT KABIR NAGA	BELHAR KALA	85781	GANGAURA	182015	GANA POKHAR	234	304	103,360.00	72,352.00	31,008.00
36666	SANT KABIR NAGA	BELHAR KALA	85781	GANGAURA	182014	GANGAURA	685	889	302,260.00	211,582.00	90,678.00

SNo.	District Name	Block Name	LGD Gram Panchayat	Gram Panchayat Name	LGD Village Code	Village Name	TOT_P_2011	Projected Population 2023	Total fund	SBM fund (70 %)	CFC (30%)
1	2	3	4	5	6	7	8	9	10	11	12
36667	SANT KABIR NAGA	BELHAR KALA	85781	GANGAURA	182022	KARAMAIHA KHAS	296	384	130,560.00	91,392.00	39,168.00
36668	SANT KABIR NAGA	BELHAR KALA	85787	JIVDHARA	182354	BARHYA BABU	563	731	248,540.00	173,978.00	74,562.00
36669	SANT KABIR NAGA	BELHAR KALA	85787	JIVDHARA	182343	JIVDHARA	669	869	295,460.00	206,822.00	88,638.00
36670	SANT KABIR NAGA	BELHAR KALA	85787	JIVDHARA	182344	SIDHAUNA	1	1	340.00	238.00	102.00
36671	SANT KABIR NAGA	BELHAR KALA	85789	KANHARA PAR	181997	ANANT JOT	28	36	12,240.00	8,568.00	3,672.00
36672	SANT KABIR NAGA	BELHAR KALA	85789	KANHARA PAR	181998	BARIAUNA	311	404	137,360.00	96,152.00	41,208.00
36673	SANT KABIR NAGA	BELHAR KALA	85789	KANHARA PAR	182000	BELAHAR MAPHI	350	454	154,360.00	108,052.00	46,308.00
36674	SANT KABIR NAGA	BELHAR KALA	85789	KANHARA PAR	182001	KANDHARPAR	431	560	190,400.00	133,280.00	57,120.00
36675	SANT KABIR NAGA	BELHAR KALA	85789	KANHARA PAR	182002	KHAJURIYA	275	357	121,380.00	84,966.00	36,414.00
36676	SANT KABIR NAGA	BELHAR KALA	85789	KANHARA PAR	181999	PAKARIDIHA	163	212	72,080.00	50,456.00	21,624.00
36677	SANT KABIR NAGA	BELHAR KALA	85790	KARMA KHURD	182087	KAMHARIA	914	1187	403,580.00	282,506.00	121,074.00
36678	SANT KABIR NAGA	BELHAR KALA	85790	KARMA KHURD	182089	KARAMA KHURD	925	1201	408,340.00	285,838.00	122,502.00
36679	SANT KABIR NAGA	BELHAR KALA	85794	KUDI MANMAN	182329	GAJAULI	601	780	265,200.00	185,640.00	79,560.00
36680	SANT KABIR NAGA	BELHAR KALA	85794	KUDI MANMAN	182330	KUDI MANMAN	784	1018	346,120.00	242,284.00	103,836.00
36681	SANT KABIR NAGA	BELHAR KALA	85794	KUDI MANMAN	182331	RASOON PUR	141	183	62,220.00	43,554.00	18,666.00
36682	SANT KABIR NAGA	BELHAR KALA	85799	LAGDAWAR	182351	BAKUCHI KHAS	33	43	14,620.00	10,234.00	4,386.00
36683	SANT KABIR NAGA	BELHAR KALA	85799	LAGDAWAR	182352	GULELA	129	167	56,780.00	39,746.00	17,034.00
36684	SANT KABIR NAGA	BELHAR KALA	85799	LAGDAWAR	182347	LANGRAVAR	889	1154	392,360.00	274,652.00	117,708.00
36685	SANT KABIR NAGA	BELHAR KALA	85799	LAGDAWAR	182346	SAHOO PAR	585	760	258,400.00	180,880.00	77,520.00
36686	SANT KABIR NAGA	BELHAR KALA	270024	MAINHAWA	182350	BAURIHAR	299	388	131,920.00	92,344.00	39,576.00
36687	SANT KABIR NAGA	BELHAR KALA	270024	MAINHAWA	182353	BHAROHIA	44	57	19,380.00	13,566.00	5,814.00
36688	SANT KABIR NAGA	BELHAR KALA	270024	MAINHAWA	182349	MAINAHWA	659	856	291,040.00	203,728.00	87,312.00
36689	SANT KABIR NAGA	BELHAR KALA	85803	MATHIAPAR	182059	DIGHAWA	705	915	311,100.00	217,770.00	93,330.00
36690	SANT KABIR NAGA	BELHAR KALA	85803	MATHIAPAR	182057	MATHIYA PAR	802	1041	353,940.00	247,758.00	106,182.00
36691	SANT KABIR NAGA	BELHAR KALA	85803	MATHIAPAR	182058	SARUA	528	686	233,240.00	163,268.00	69,972.00
36692	SANT KABIR NAGA	BELHAR KALA	85806	MUNDERI	182103	MUNDERI	831	1079	366,860.00	256,802.00	110,058.00
36693	SANT KABIR NAGA	BELHAR KALA	85806	MUNDERI	182104	RATNA PAR	605	786	267,240.00	187,068.00	80,172.00
36694	SANT KABIR NAGA	BELHAR KALA	85807	PADIA	182029	DEVA PAR	1100	1428	485,520.00	339,864.00	145,656.00
36695	SANT KABIR NAGA	BELHAR KALA	85807	PADIA	182029	PANIA	1100	1428	485,520.00	339,864.00	145,656.00
36696	SANT KABIR NAGA	BELHAR KALA	85808	PAJRA BHEERI	182032	GOPAL PUR	9	12	4,080.00	2,856.00	1,224.00
36697	SANT KABIR NAGA	BELHAR KALA	85808	PAJRA BHEERI	182034	PAJARA BHIRI	947	1230	418,200.00	292,740.00	125,460.00
36698	SANT KABIR NAGA	BELHAR KALA	85808	PAJRA BHEERI	182033	PARSOHIA URPH SINGHVA	891	1157	393,380.00	275,366.00	118,014.00
36699	SANT KABIR NAGA	BELHAR KALA	85811	PAWRIHA	182006	BHARATHIJOT	223	290	98,600.00	69,020.00	29,580.00
36700	SANT KABIR NAGA	BELHAR KALA	85811	PAWRIHA	182010	KARDAHA	240	312	106,080.00	74,256.00	31,824.00
36701	SANT KABIR NAGA	BELHAR KALA	85811	PAWRIHA	182007	PAWARIA	908	1179	400,860.00	280,602.00	120,258.00
36702	SANT KABIR NAGA	BELHAR KALA	85811	PAWRIHA	182005	SIDHARAJHURI	424	551	187,340.00	131,138.00	56,202.00
36703	SANT KABIR NAGA	BELHAR KALA	85811	PAWRIHA	182004	SUKRAULI	172	223	75,820.00	53,074.00	22,746.00
36704	SANT KABIR NAGA	BELHAR KALA	268746	SAMANTHA	182020	BABHANI	552	717	243,780.00	170,646.00	73,134.00
36705	SANT KABIR NAGA	BELHAR KALA	268746	SAMANTHA	182019	SAMANTHA	878	1140	387,600.00	271,320.00	116,280.00
36706	SANT KABIR NAGA	BELHAR KALA	85815	SONAURA GUMAN RAI	182099	DUMARIA	730	948	322,320.00	225,624.00	96,696.00
36707	SANT KABIR NAGA	BELHAR KALA	85815	SONAURA GUMAN RAI	182109	MAINA DAND	58	75	25,500.00	17,850.00	7,650.00
36708	SANT KABIR NAGA	BELHAR KALA	85815	SONAURA GUMAN RAI	182110	MALAU LI	494	641	217,940.00	152,558.00	65,382.00

SNo.	District Name	Block Name	LGD Gram Panchayat	Gram Panchayat Name	LGD Village Code	Village Name	TOT_P_2011	Projected Population 2023	Total fund	SBM fund (70 %)	CFC (30%)
1	2	3	4	5	6	7	8	9	10	11	12
36709	SANT KABIR NAGA	BELHAR KALA	85815	SONAURA GUMAN RAI	182108	SUNAURA GUMAN RAI	854	1109	377,060.00	263,942.00	113,118.00
36710	SANT KABIR NAGA	HAIN SAR BAZAR	85826	BAIKUNTHPUR	183364	BAIKUNTHPUR	901	1170	397,800.00	278,460.00	119,340.00
36711	SANT KABIR NAGA	HAIN SAR BAZAR	85826	BAIKUNTHPUR	183371	KARANPUR	441	573	194,820.00	136,374.00	58,446.00
36712	SANT KABIR NAGA	HAIN SAR BAZAR	85826	BAIKUNTHPUR	183370	MANJHARIA	98	127	43,180.00	30,226.00	12,954.00
36713	SANT KABIR NAGA	HAIN SAR BAZAR	85834	BELMA	183539	BELMA	989	1284	436,560.00	305,592.00	130,968.00
36714	SANT KABIR NAGA	HAIN SAR BAZAR	85835	BHAINSAHI	183550	AUTNA	451	586	199,240.00	139,468.00	59,772.00
36715	SANT KABIR NAGA	HAIN SAR BAZAR	85835	BHAINSAHI	183551	BHAGTA	377	489	166,260.00	116,382.00	49,878.00
36716	SANT KABIR NAGA	HAIN SAR BAZAR	85835	BHAINSAHI	183560	BHAINSAHI	637	827	281,180.00	196,826.00	84,354.00
36717	SANT KABIR NAGA	HAIN SAR BAZAR	268762	DUGHRA URF KHAIRA	183468	DUDHRA TIWARI	170	221	75,140.00	52,598.00	22,542.00
36718	SANT KABIR NAGA	HAIN SAR BAZAR	268762	DUGHRA URF KHAIRA	183469	DUDHRA URF KHAIRA	839	1089	370,260.00	259,182.00	111,078.00
36719	SANT KABIR NAGA	HAIN SAR BAZAR	268762	DUGHRA URF KHAIRA	183467	HARNAHI	150	195	66,300.00	46,410.00	19,890.00
36720	SANT KABIR NAGA	HAIN SAR BAZAR	85848	GAIGHAT	183496	BHAUWAPAR	85	110	37,400.00	26,180.00	11,220.00
36721	SANT KABIR NAGA	HAIN SAR BAZAR	85848	GAIGHAT	183495	CHAKDAHA	227	295	100,300.00	70,210.00	30,090.00
36722	SANT KABIR NAGA	HAIN SAR BAZAR	85848	GAIGHAT	183494	DHOLBEJA	96	125	42,500.00	29,750.00	12,750.00
36723	SANT KABIR NAGA	HAIN SAR BAZAR	85848	GAIGHAT	183491	GAIGHAT	939	1219	414,460.00	290,122.00	124,338.00
36724	SANT KABIR NAGA	HAIN SAR BAZAR	85848	GAIGHAT	183497	GUNWATIA	146	190	64,600.00	45,220.00	19,380.00
36725	SANT KABIR NAGA	HAIN SAR BAZAR	85848	GAIGHAT	183493	KATHHA KHAIR GARHA	865	1123	381,820.00	267,274.00	114,546.00
36726	SANT KABIR NAGA	HAIN SAR BAZAR	85848	GAIGHAT	183500	KHARAGPUR	111	144	48,960.00	34,272.00	14,688.00
36727	SANT KABIR NAGA	HAIN SAR BAZAR	85848	GAIGHAT	183498	SARRAIYA	102	132	44,880.00	31,416.00	13,464.00
36728	SANT KABIR NAGA	HAIN SAR BAZAR	85848	GAIGHAT	183504	SEARAM ADHIN SINGH	31	40	13,600.00	9,520.00	4,080.00
36729	SANT KABIR NAGA	HAIN SAR BAZAR	85848	GAIGHAT	183499	SUARHA	1	1	340.00	238.00	102.00
36730	SANT KABIR NAGA	HAIN SAR BAZAR	85851	GOPIPUR	183366	DEFRA	353	458	155,720.00	109,004.00	46,716.00
36731	SANT KABIR NAGA	HAIN SAR BAZAR	85851	GOPIPUR	183357	GOPIPUR	812	1054	358,360.00	250,852.00	107,508.00
36732	SANT KABIR NAGA	HAIN SAR BAZAR	85851	GOPIPUR	183365	MUNDERA	411	534	181,560.00	127,092.00	54,468.00
36733	SANT KABIR NAGA	HAIN SAR BAZAR	85854	JAGDESHPUR	183483	BHIKHARIPUR	667	866	294,440.00	206,108.00	88,332.00
36734	SANT KABIR NAGA	HAIN SAR BAZAR	85861	KOCHARI KHAS	183410	BARI DEEHA	636	826	280,840.00	196,588.00	84,252.00
36735	SANT KABIR NAGA	HAIN SAR BAZAR	85861	KOCHARI KHAS	183411	KOCHARI KHAS	774	1005	341,700.00	239,190.00	102,510.00
36736	SANT KABIR NAGA	HAIN SAR BAZAR	271155	KODAINCHA	183520	KODAINCHA	911	1183	402,220.00	281,554.00	120,666.00
36737	SANT KABIR NAGA	HAIN SAR BAZAR	271155	KODAINCHA	183519	KONDRA	878	1140	387,600.00	271,320.00	116,280.00
36738	SANT KABIR NAGA	HAIN SAR BAZAR	85865	MADAR	183404	BAISIHA	457	593	201,620.00	141,134.00	60,486.00
36739	SANT KABIR NAGA	HAIN SAR BAZAR	85865	MADAR	183493	KHAI TAHI KHAIR GARH	865	1123	381,820.00	267,274.00	114,546.00
36740	SANT KABIR NAGA	HAIN SAR BAZAR	85865	MADAR	183397	MADAR	805	1045	355,300.00	248,710.00	106,590.00
36741	SANT KABIR NAGA	HAIN SAR BAZAR	268770	MANIKAPAR	183514	BHERA PAKAR	514	667	226,780.00	158,746.00	68,034.00
36742	SANT KABIR NAGA	HAIN SAR BAZAR	268770	MANIKAPAR	183515	MANIKAPAR	878	1140	387,600.00	271,320.00	116,280.00
36743	SANT KABIR NAGA	HAIN SAR BAZAR	268899	PATIJEW	183517	NAGAHARA	564	732	248,880.00	174,216.00	74,664.00
36744	SANT KABIR NAGA	HAIN SAR BAZAR	268899	PATIJEW	183518	PATIJEW	858	1114	378,760.00	265,132.00	113,628.00
36745	SANT KABIR NAGA	HAIN SAR BAZAR	85879	RAM PUR UTTRI	183356	CHHITAUNI	530	688	233,920.00	163,744.00	70,176.00
36746	SANT KABIR NAGA	HAIN SAR BAZAR	85879	RAM PUR UTTRI	183368	MADHAV PUR	471	612	208,080.00	145,656.00	62,424.00
36747	SANT KABIR NAGA	HAIN SAR BAZAR	85879	RAM PUR UTTRI	183369	NIRANJAN PUR	391	508	172,720.00	120,904.00	51,816.00
36748	SANT KABIR NAGA	HAIN SAR BAZAR	85879	RAM PUR UTTRI	183367	RAM PUR UTTRI	828	1075	365,500.00	255,850.00	109,650.00
36749	SANT KABIR NAGA	HAIN SAR BAZAR	268903	RAMJANGLA	183408	KUSIARI	250	325	110,500.00	77,350.00	33,150.00
36750	SANT KABIR NAGA	HAIN SAR BAZAR	268903	RAMJANGLA	183407	RAM JANGALA KHAS	515	669	227,460.00	159,222.00	68,238.00

SNo.	District Name	Block Name	LGD Gram Panchayat	Gram Panchayat Name	LGD Village Code	Village Name	TOT_P_2011	Projected Population 2023	Total fund	SBM fund (70 %)	CFC (30%)
1	2	3	4	5	6	7	8	9	10	11	12
36751	SANT KABIR NAGA	HAIN SAR BAZAR	85886	SIYAR KHURD	183479	ARAZI KISHUNPUR	10	13	4,420.00	3,094.00	1,326.00
36752	SANT KABIR NAGA	HAIN SAR BAZAR	85886	SIYAR KHURD	183477	SIYAR KHURD	813	1056	359,040.00	251,328.00	107,712.00
36753	SANT KABIR NAGA	HAIN SAR BAZAR	85886	SIYAR KHURD	183478	VISHUNPUR	513	666	226,440.00	158,508.00	67,932.00
36754	SANT KABIR NAGA	HAIN SAR BAZAR	85890	TAMA	183549	MACHAULI	618	802	272,680.00	190,876.00	81,804.00
36755	SANT KABIR NAGA	HAIN SAR BAZAR	85890	TAMA	183541	TAMA	1032	1340	455,600.00	318,920.00	136,680.00
36756	SANT KABIR NAGA	KHALILABAD	85897	AZAMPUR	182835	AZAMPUR	1006	1306	444,040.00	310,828.00	133,212.00
36757	SANT KABIR NAGA	KHALILABAD	85897	AZAMPUR	182834	KSMAHI DANDI	706	917	311,780.00	218,246.00	93,534.00
36758	SANT KABIR NAGA	KHALILABAD	85900	BARAIEPAR PAITHAN	182866	BARAIEPAR PAITHAN	763	991	336,940.00	235,858.00	101,082.00
36759	SANT KABIR NAGA	KHALILABAD	85900	BARAIEPAR PAITHAN	182863	DHARUIA	707	918	312,120.00	218,484.00	93,636.00
36760	SANT KABIR NAGA	KHALILABAD	85902	BELPOKHARI	182922	BELPOKHARI	740	961	326,740.00	228,718.00	98,022.00
36761	SANT KABIR NAGA	KHALILABAD	85902	BELPOKHARI	182921	JIGINA	370	480	163,200.00	114,240.00	48,960.00
36762	SANT KABIR NAGA	KHALILABAD	85902	BELPOKHARI	182930	KATAIE	571	741	251,940.00	176,358.00	75,582.00
36763	SANT KABIR NAGA	KHALILABAD	268911	BHEETI HARDO	182979	BHEETI HARDO	822	1067	362,780.00	253,946.00	108,834.00
36764	SANT KABIR NAGA	KHALILABAD	268911	BHEETI HARDO	182980	USRAPAR	617	801	272,340.00	190,638.00	81,702.00
36765	SANT KABIR NAGA	KHALILABAD	268917	CHANDAHAR	182963	BHAGTA	461	599	203,660.00	142,562.00	61,098.00
36766	SANT KABIR NAGA	KHALILABAD	268917	CHANDAHAR	182962	CHANDHAR	947	1230	418,200.00	292,740.00	125,460.00
36767	SANT KABIR NAGA	KHALILABAD	268917	CHANDAHAR	182966	DHAURAHRA	257	334	113,560.00	79,492.00	34,068.00
36768	SANT KABIR NAGA	KHALILABAD	268917	CHANDAHAR	182964	KAKARAI	404	525	178,500.00	124,950.00	53,550.00
36769	SANT KABIR NAGA	KHALILABAD	268923	DARUA JPTI ADALAT	182873	BANJARIPUR	399	518	176,120.00	123,284.00	52,836.00
36770	SANT KABIR NAGA	KHALILABAD	268923	DARUA JPTI ADALAT	182872	DARUA JPTI ADALAT	726	943	320,620.00	224,434.00	96,186.00
36771	SANT KABIR NAGA	KHALILABAD	268934	DARUA JPTI MAFI	182910	DARUA JPTI MAPHI	1050	1363	463,420.00	324,394.00	139,026.00
36772	SANT KABIR NAGA	KHALILABAD	85920	DHAMAICHA	182780	DHAMAICHA	608	789	268,260.00	187,782.00	80,478.00
36773	SANT KABIR NAGA	KHALILABAD	85920	DHAMAICHA	182783	LARHAYA	556	722	245,480.00	171,836.00	73,644.00
36774	SANT KABIR NAGA	KHALILABAD	268935	DHARAICHI	182796	DHARAICHI	634	823	279,820.00	195,874.00	83,946.00
36775	SANT KABIR NAGA	KHALILABAD	268935	DHARAICHI	182795	DUBAULI	472	613	208,420.00	145,894.00	62,526.00
36776	SANT KABIR NAGA	KHALILABAD	269025	DIKTAULI	182959	BELDIHA	721	936	318,240.00	222,768.00	95,472.00
36777	SANT KABIR NAGA	KHALILABAD	269025	DIKTAULI	182957	DIKTAULI	1010	1311	445,740.00	312,018.00	133,722.00
36778	SANT KABIR NAGA	KHALILABAD	269025	DIKTAULI	182958	GHORAH	493	640	217,600.00	152,320.00	65,280.00
36779	SANT KABIR NAGA	KHALILABAD	269025	DIKTAULI	182954	TAMA KHAS	501	651	221,340.00	154,938.00	66,402.00
36780	SANT KABIR NAGA	KHALILABAD	269031	DULHIPAR	182903	DULHIPAR	636	826	280,840.00	196,588.00	84,252.00
36781	SANT KABIR NAGA	KHALILABAD	269031	DULHIPAR	182915	KARESAR	469	609	207,060.00	144,942.00	62,118.00
36782	SANT KABIR NAGA	KHALILABAD	269036	FERUSA	182867	BARAIPAR BANSMAN	279	362	123,080.00	86,156.00	36,924.00
36783	SANT KABIR NAGA	KHALILABAD	269036	FERUSA	182869	FERUSA	762	989	336,260.00	235,382.00	100,878.00
36784	SANT KABIR NAGA	KHALILABAD	269036	FERUSA	182870	IMIL DIHA	450	584	198,560.00	138,992.00	59,568.00
36785	SANT KABIR NAGA	KHALILABAD	269036	FERUSA	182861	MANJHARIA GULAMRAI	473	614	208,760.00	146,132.00	62,628.00
36786	SANT KABIR NAGA	KHALILABAD	85930	GORAHI	182871	BANKATWA	966	1254	426,360.00	298,452.00	127,908.00
36787	SANT KABIR NAGA	KHALILABAD	85930	GORAHI	182868	GORAHI	988	1283	436,220.00	305,354.00	130,866.00
36788	SANT KABIR NAGA	KHALILABAD	85932	HARAPAR	182917	CHOKHAR	555	721	245,140.00	171,598.00	73,542.00
36789	SANT KABIR NAGA	KHALILABAD	85932	HARAPAR	182916	HARHAPAR	1009	1310	445,400.00	311,780.00	133,620.00
36790	SANT KABIR NAGA	KHALILABAD	271743	IMILDEEHA	182928	BHIURA	714	927	315,180.00	220,626.00	94,554.00
36791	SANT KABIR NAGA	KHALILABAD	271743	IMILDEEHA	182929	GARHWA	381	495	168,300.00	117,810.00	50,490.00
36792	SANT KABIR NAGA	KHALILABAD	271743	IMILDEEHA	182931	IMILDEEHA	817	1061	360,740.00	252,518.00	108,222.00

SNo.	District Name	Block Name	LGD Gram Panchayat	Gram Panchayat Name	LGD Village Code	Village Name	TOT_P_2011	Projected Population 2023	Total fund	SBM fund (70 %)	CFC (30%)
1	2	3	4	5	6	7	8	9	10	11	12
36793	SANT KABIR NAGA	KHALILABAD	269049	JORWA	182782	BANBHAR	237	308	104,720.00	73,304.00	31,416.00
36794	SANT KABIR NAGA	KHALILABAD	269049	JORWA	182781	JORWA	525	682	231,880.00	162,316.00	69,564.00
36795	SANT KABIR NAGA	KHALILABAD	269049	JORWA	182766	MANJHARIA	257	334	113,560.00	79,492.00	34,068.00
36796	SANT KABIR NAGA	KHALILABAD	85935	KATKA	182881	BASLONIA	573	744	252,960.00	177,072.00	75,888.00
36797	SANT KABIR NAGA	KHALILABAD	85935	KATKA	182882	DEORIA RAM BAKAS	386	501	170,340.00	119,238.00	51,102.00
36798	SANT KABIR NAGA	KHALILABAD	85935	KATKA	182883	KATKA	974	1265	430,100.00	301,070.00	129,030.00
36799	SANT KABIR NAGA	KHALILABAD	85935	KATKA	182884	SIHARI	75	97	32,980.00	23,086.00	9,894.00
36800	SANT KABIR NAGA	KHALILABAD	269070	KAUWATHOR	182768	CHUREB	249	323	109,820.00	76,874.00	32,946.00
36801	SANT KABIR NAGA	KHALILABAD	269070	KAUWATHOR	182770	KAUWA THOR	549	713	242,420.00	169,694.00	72,726.00
36802	SANT KABIR NAGA	KHALILABAD	269070	KAUWATHOR	182769	KHIRIDIHA	344	447	151,980.00	106,386.00	45,594.00
36803	SANT KABIR NAGA	KHALILABAD	269073	KERMUA MAFI	182802	KERMUA MAPHI	875	1136	386,240.00	270,368.00	115,872.00
36804	SANT KABIR NAGA	KHALILABAD	269076	KHARWANIA KALA	182939	CHAMARSAN	498	647	219,980.00	153,986.00	65,994.00
36805	SANT KABIR NAGA	KHALILABAD	269076	KHARWANIA KALA	182951	KHARWANIA KALA	880	1143	388,620.00	272,034.00	116,586.00
36806	SANT KABIR NAGA	KHALILABAD	85936	KODARA	182967	KODARA	1096	1423	483,820.00	338,674.00	145,146.00
36807	SANT KABIR NAGA	KHALILABAD	85937	KOLHUA	182968	BELDUHA	455	591	200,940.00	140,658.00	60,282.00
36808	SANT KABIR NAGA	KHALILABAD	85937	KOLHUA	182970	KOLHUA	1051	1365	464,100.00	324,870.00	139,230.00
36809	SANT KABIR NAGA	KHALILABAD	85937	KOLHUA	182969	SASAHA	135	175	59,500.00	41,650.00	17,850.00
36810	SANT KABIR NAGA	KHALILABAD	271745	KUSFER URF URDAHWA	182819	CHAKPIHAANI	687	892	303,280.00	212,296.00	90,984.00
36811	SANT KABIR NAGA	KHALILABAD	271745	KUSFER URF URDAHWA	182821	KUSFER URF URDAHWA	788	1023	347,820.00	243,474.00	104,346.00
36812	SANT KABIR NAGA	KHALILABAD	271745	KUSFER URF URDAHWA	182836	SARAH	622	808	274,720.00	192,304.00	82,416.00
36813	SANT KABIR NAGA	KHALILABAD	269083	LAXMIPUR URF NICHaura	182855	KESSAR	522	678	230,520.00	161,364.00	69,156.00
36814	SANT KABIR NAGA	KHALILABAD	269083	LAXMIPUR URF NICHaura	182856	LAXMIPUR NICHaura	646	839	285,260.00	199,682.00	85,578.00
36815	SANT KABIR NAGA	KHALILABAD	269083	LAXMIPUR URF NICHaura	182862	SEMARAI	541	702	238,680.00	167,076.00	71,604.00
36816	SANT KABIR NAGA	KHALILABAD	85939	MAHDEWA	182940	BARHAIOPURWA	491	638	216,920.00	151,844.00	65,076.00
36817	SANT KABIR NAGA	KHALILABAD	85939	MAHDEWA	182941	MAHDEWA	701	910	309,400.00	216,580.00	92,820.00
36818	SANT KABIR NAGA	KHALILABAD	269086	MAHUAR	182935	MAHUAR	926	1202	408,680.00	286,076.00	122,604.00
36819	SANT KABIR NAGA	KHALILABAD	269086	MAHUAR	182938	RIWAKHOR	380	493	167,620.00	117,334.00	50,286.00
36820	SANT KABIR NAGA	KHALILABAD	85945	MATHURAPUR	182961	MATHURAPUR	1100	1428	485,520.00	339,864.00	145,656.00
36821	SANT KABIR NAGA	KHALILABAD	85950	NAHARDEEH	182978	NAHARDEEH	1000	1298	441,320.00	308,924.00	132,396.00
36822	SANT KABIR NAGA	KHALILABAD	269100	NAUHAT	182830	MASZADIA	456	592	201,280.00	140,896.00	60,384.00
36823	SANT KABIR NAGA	KHALILABAD	269100	NAUHAT	182831	NAUHAT	616	800	272,000.00	190,400.00	81,600.00
36824	SANT KABIR NAGA	KHALILABAD	269110	PANARAM	182982	BHATAURA	429	557	189,380.00	132,566.00	56,814.00
36825	SANT KABIR NAGA	KHALILABAD	269110	PANARAM	182981	PANARAM	741	962	327,080.00	228,956.00	98,124.00
36826	SANT KABIR NAGA	KHALILABAD	85955	PHARENDIYA	182965	PHARENOIYA	1010	1311	445,740.00	312,018.00	133,722.00
36827	SANT KABIR NAGA	KHALILABAD	269113	POPEYA	912978	AGHAURA	587	762	259,080.00	181,356.00	77,724.00
36828	SANT KABIR NAGA	KHALILABAD	269113	POPEYA	182971	KOPIA	641	832	282,880.00	198,016.00	84,864.00
36829	SANT KABIR NAGA	KHALILABAD	85956	RAMPUR	182885	BELWA	175	227	77,180.00	54,026.00	23,154.00
36830	SANT KABIR NAGA	KHALILABAD	85956	RAMPUR	182886	RAMPUR	832	1080	367,200.00	257,040.00	110,160.00
36831	SANT KABIR NAGA	KHALILABAD	85956	RAMPUR	182887	TENUA RAJA	662	860	292,400.00	204,680.00	87,720.00
36832	SANT KABIR NAGA	KHALILABAD	269118	RANIPAR	182790	NAINI DEEHA	640	831	282,540.00	197,778.00	84,762.00
36833	SANT KABIR NAGA	KHALILABAD	269118	RANIPAR	182791	PAYALPAR	706	917	311,780.00	218,246.00	93,534.00
36834	SANT KABIR NAGA	KHALILABAD	269118	RANIPAR	182789	RANIPUR	849	1102	374,680.00	262,276.00	112,404.00

SNo.	District Name	Block Name	LGD Gram Panchayat	Gram Panchayat Name	LGD Village Code	Village Name	TOT_P_2011	Projected Population 2023	Total fund	SBM fund (70 %)	CFC (30%)
1	2	3	4	5	6	7	8	9	10	11	12
36835	SANT KABIR NAGA	KHALILABAD	85962	SARAU LI CHEHARUM	182775	BANHOITA	504	654	222,360.00	155,652.00	66,708.00
36836	SANT KABIR NAGA	KHALILABAD	85962	SARAU LI CHEHARUM	182774	FULWARIA	645	837	284,580.00	199,206.00	85,374.00
36837	SANT KABIR NAGA	KHALILABAD	85962	SARAU LI CHEHARUM	182776	SARAU LI CHEHARUM	854	1109	377,060.00	263,942.00	113,118.00
36838	SANT KABIR NAGA	KHALILABAD	269130	SHIV SHANKARPUR	182892	MEHANIA	206	267	90,780.00	63,546.00	27,234.00
36839	SANT KABIR NAGA	KHALILABAD	269130	SHIV SHANKARPUR	182890	NAKAHA	296	384	130,560.00	91,392.00	39,168.00
36840	SANT KABIR NAGA	KHALILABAD	269130	SHIV SHANKARPUR	182891	SHEO SHANKARPUR URF BUDHSUAR	571	741	251,940.00	176,358.00	75,582.00
36841	SANT KABIR NAGA	KHALILABAD	85964	SHIVAPAR	182875	BELAULI	469	609	207,060.00	144,942.00	62,118.00
36842	SANT KABIR NAGA	KHALILABAD	85964	SHIVAPAR	182874	SHEWAPAR	944	1226	416,840.00	291,788.00	125,052.00
36843	SANT KABIR NAGA	KHALILABAD	85966	SIRMOHNI	182908	BHIRWA	55	71	24,140.00	16,898.00	7,242.00
36844	SANT KABIR NAGA	KHALILABAD	85966	SIRMOHNI	182909	RAURAPAR	843	1095	372,300.00	260,610.00	111,690.00
36845	SANT KABIR NAGA	KHALILABAD	85966	SIRMOHNI	182904	SIRMOHNI	858	1114	378,760.00	265,132.00	113,628.00
36846	SANT KABIR NAGA	KHALILABAD	269136	SIVSARA	182906	MAHSIN	584	758	257,720.00	180,404.00	77,316.00
36847	SANT KABIR NAGA	KHALILABAD	269136	SIVSARA	182905	SIVSARA	634	823	279,820.00	195,874.00	83,946.00
36848	SANT KABIR NAGA	KHALILABAD	85971	UMARI KHURD	182793	AICHA KAT	499	648	220,320.00	154,224.00	66,096.00
36849	SANT KABIR NAGA	KHALILABAD	85971	UMARI KHURD	182794	ARAJI JAPTI	242	314	106,760.00	74,732.00	32,028.00
36850	SANT KABIR NAGA	KHALILABAD	85971	UMARI KHURD	182792	UMARI KHURD	994	1291	438,940.00	307,258.00	131,682.00
36851	SANT KABIR NAGA	MEHDAWAL	85974	AURAH I	182201	AURAH I	1009	1310	445,400.00	311,780.00	133,620.00
36852	SANT KABIR NAGA	MEHDAWAL	85974	AURAH I	182164	BISHUNPUR	142	184	62,560.00	43,792.00	18,768.00
36853	SANT KABIR NAGA	MEHDAWAL	85974	AURAH I	182200	CHAINPUR	36	47	15,980.00	11,186.00	4,794.00
36854	SANT KABIR NAGA	MEHDAWAL	85975	BANDUMAR	182245	BANDUBHAR	753	978	332,520.00	232,764.00	99,756.00
36855	SANT KABIR NAGA	MEHDAWAL	85975	BANDUMAR	182243	BISHUNPUR KACHHAR	641	832	282,880.00	198,016.00	84,864.00
36856	SANT KABIR NAGA	MEHDAWAL	85975	BANDUMAR	182246	THATHAR	260	338	114,920.00	80,444.00	34,476.00
36857	SANT KABIR NAGA	MEHDAWAL	85975	BANDUMAR	182242	TIWARIPUR	493	640	217,600.00	152,320.00	65,280.00
36858	SANT KABIR NAGA	MEHDAWAL	85982	BELAULI	182319	KHAIRA	210	273	92,820.00	64,974.00	27,846.00
36859	SANT KABIR NAGA	MEHDAWAL	85986	BHARWALIA CHAUBEY	182174	BHARWALIA CHAUBEY	842	1093	371,620.00	260,134.00	111,486.00
36860	SANT KABIR NAGA	MEHDAWAL	85986	BHARWALIA CHAUBEY	182176	BOLA KALA	396	514	174,760.00	122,332.00	52,428.00
36861	SANT KABIR NAGA	MEHDAWAL	85986	BHARWALIA CHAUBEY	182178	MUSAILA	57	74	25,160.00	17,612.00	7,548.00
36862	SANT KABIR NAGA	MEHDAWAL	85987	BHAT PURWA	182121	BHAT PURWA	944	1226	416,840.00	291,788.00	125,052.00
36863	SANT KABIR NAGA	MEHDAWAL	85987	BHAT PURWA	182120	HANSOOJOT	15	19	6,460.00	4,522.00	1,938.00
36864	SANT KABIR NAGA	MEHDAWAL	85987	BHAT PURWA	182118	KAIELDAH	473	614	208,760.00	146,132.00	62,628.00
36865	SANT KABIR NAGA	MEHDAWAL	85988	BHATAULI	182134	BHATAULI	920	1195	406,300.00	284,410.00	121,890.00
36866	SANT KABIR NAGA	MEHDAWAL	85988	BHATAULI	182136	PAKARDEEHA	373	484	164,560.00	115,192.00	49,368.00
36867	SANT KABIR NAGA	MEHDAWAL	85989	BHAURA	182223	RATANPURA	5	6	2,040.00	1,428.00	612.00
36868	SANT KABIR NAGA	MEHDAWAL	85990	BHITIA KALAN	182159	BHITIA KALAN	770	1000	340,000.00	238,000.00	102,000.00
36869	SANT KABIR NAGA	MEHDAWAL	85990	BHITIA KALAN	182158	BIGAH I	107	139	47,260.00	33,082.00	14,178.00
36870	SANT KABIR NAGA	MEHDAWAL	85990	BHITIA KALAN	182191	GERUA	192	249	84,660.00	59,262.00	25,398.00
36871	SANT KABIR NAGA	MEHDAWAL	85990	BHITIA KALAN	182180	MEHAKHORE	277	360	122,400.00	85,680.00	36,720.00
36872	SANT KABIR NAGA	MEHDAWAL	85992	CHIKANIADEH	182322	CHIKANIADEH	829	1076	365,840.00	256,088.00	109,752.00
36873	SANT KABIR NAGA	MEHDAWAL	85992	CHIKANIADEH	182323	GORAYADEEH	531	689	234,260.00	163,982.00	70,278.00
36874	SANT KABIR NAGA	MEHDAWAL	269552	DANDIA KALA	182216	AHIRAULI	406	527	179,180.00	125,426.00	53,754.00
36875	SANT KABIR NAGA	MEHDAWAL	269552	DANDIA KALA	182217	DANDIAKALAN	778	1010	343,400.00	240,380.00	103,020.00
36876	SANT KABIR NAGA	MEHDAWAL	85995	DHORH	182311	GHORH	1601	2079	706,860.00	494,802.00	212,058.00

SNo.	District Name	Block Name	LGD Gram Panchayat	Gram Panchayat Name	LGD Village Code	Village Name	TOT_P_2011	Projected Population 2023	Total fund	SBM fund (70 %)	CFC (30%)
1	2	3	4	5	6	7	8	9	10	11	12
36877	SANT KABIR NAGA	MEHDAWAL	85995	DHORH	182320	NATHUNI	179	232	78,880.00	55,216.00	23,664.00
36878	SANT KABIR NAGA	MEHDAWAL	85998	FARDAHA	182207	FARDAHA	1048	1361	462,740.00	323,918.00	138,822.00
36879	SANT KABIR NAGA	MEHDAWAL	85998	FARDAHA	182166	MAHDEWA	13	17	5,780.00	4,046.00	1,734.00
36880	SANT KABIR NAGA	MEHDAWAL	86003	IMILDEEHA	182195	IMILDEEHA	980	1272	432,480.00	302,736.00	129,744.00
36881	SANT KABIR NAGA	MEHDAWAL	86003	IMILDEEHA	182161	MARWATIA KHURD	135	175	59,500.00	41,650.00	17,850.00
36882	SANT KABIR NAGA	MEHDAWAL	86003	IMILDEEHA	182196	MARWATIA KOLA	849	1102	374,680.00	262,276.00	112,404.00
36883	SANT KABIR NAGA	MEHDAWAL	86003	IMILDEEHA	182194	NAGRA KALA	8	10	3,400.00	2,380.00	1,020.00
36884	SANT KABIR NAGA	MEHDAWAL	86006	JAMUARIA KHURD	182214	HARIA KHURD	138	179	60,860.00	42,602.00	18,258.00
36885	SANT KABIR NAGA	MEHDAWAL	86011	KARMAINI	182236	KARMAINI	2169	2816	957,440.00	670,208.00	287,232.00
36886	SANT KABIR NAGA	MEHDAWAL	269576	KHAJURA KALA	182188	KHAJURA KALA	865	1123	381,820.00	267,274.00	114,546.00
36887	SANT KABIR NAGA	MEHDAWAL	269576	KHAJURA KALA	182182	SIKRA	320	415	141,100.00	98,770.00	42,330.00
36888	SANT KABIR NAGA	MEHDAWAL	269576	KHAJURA KALA	182190	SIKTAUR MAFI	274	356	121,040.00	84,728.00	36,312.00
36889	SANT KABIR NAGA	MEHDAWAL	86014	KHARWANIA	182129	KHARWANIA	935	1214	412,760.00	288,932.00	123,828.00
36890	SANT KABIR NAGA	MEHDAWAL	86014	KHARWANIA	182130	SONAURA	889	1154	392,360.00	274,652.00	117,708.00
36891	SANT KABIR NAGA	MEHDAWAL	269587	MISRAULIA	182231	MIELA	587	762	259,080.00	181,356.00	77,724.00
36892	SANT KABIR NAGA	MEHDAWAL	269587	MISRAULIA	182227	MISRAULIA MISIR	889	1154	392,360.00	274,652.00	117,708.00
36893	SANT KABIR NAGA	MEHDAWAL	269587	MISRAULIA	182230	SOHARWALIA	347	451	153,340.00	107,338.00	46,002.00
36894	SANT KABIR NAGA	MEHDAWAL	269605	MUDLI	182264	MUDLI	1023	1328	451,520.00	316,064.00	135,456.00
36895	SANT KABIR NAGA	MEHDAWAL	269606	NACHANI	182183	BARNA	174	226	76,840.00	53,788.00	23,052.00
36896	SANT KABIR NAGA	MEHDAWAL	269606	NACHANI	182187	GODRIHWA	258	335	113,900.00	79,730.00	34,170.00
36897	SANT KABIR NAGA	MEHDAWAL	269606	NACHANI	182184	KHAJURA KHURD	390	506	172,040.00	120,428.00	51,612.00
36898	SANT KABIR NAGA	MEHDAWAL	269606	NACHANI	182185	NACHANI	483	627	213,180.00	149,226.00	63,954.00
36899	SANT KABIR NAGA	MEHDAWAL	86019	NAGPUR	182313	CHHAPIA AGAND	634	823	279,820.00	195,874.00	83,946.00
36900	SANT KABIR NAGA	MEHDAWAL	86019	NAGPUR	182316	LEELAPUR	47	61	20,740.00	14,518.00	6,222.00
36901	SANT KABIR NAGA	MEHDAWAL	86019	NAGPUR	182314	NAGPUR	732	950	323,000.00	226,100.00	96,900.00
36902	SANT KABIR NAGA	MEHDAWAL	269624	NARAINPUR	182135	AAMDAND	426	553	188,020.00	131,614.00	56,406.00
36903	SANT KABIR NAGA	MEHDAWAL	269624	NARAINPUR	182140	NARAINPUR	608	789	268,260.00	187,782.00	80,478.00
36904	SANT KABIR NAGA	MEHDAWAL	86021	NATWA	182220	JAMURIA KALA	533	692	235,280.00	164,696.00	70,584.00
36905	SANT KABIR NAGA	MEHDAWAL	86021	NATWA	182218	NATWA	800	1039	353,260.00	247,282.00	105,978.00
36906	SANT KABIR NAGA	MEHDAWAL	269625	NAWADH	182139	LALAJOT	351	456	155,040.00	108,528.00	46,512.00
36907	SANT KABIR NAGA	MEHDAWAL	269625	NAWADH	182137	NAWACHH	509	661	224,740.00	157,318.00	67,422.00
36908	SANT KABIR NAGA	MEHDAWAL	269625	NAWADH	182138	SAHSRAW	229	297	100,980.00	70,686.00	30,294.00
36909	SANT KABIR NAGA	MEHDAWAL	86025	PARSA CHAUBEY	182160	BHITIA KHURD	560	727	247,180.00	173,026.00	74,154.00
36910	SANT KABIR NAGA	MEHDAWAL	86025	PARSA CHAUBEY	182173	PARSA CHAUBEY	676	878	298,520.00	208,964.00	89,556.00
36911	SANT KABIR NAGA	MEHDAWAL	86025	PARSA CHAUBEY	182177	PARSADEEH	71	92	31,280.00	21,896.00	9,384.00
36912	SANT KABIR NAGA	MEHDAWAL	86026	PARSA PANDEY	182148	USARI	18	23	7,820.00	5,474.00	2,346.00
36913	SANT KABIR NAGA	MEHDAWAL	269636	SHRI NAGAR	182181	AMAR DOBHA	587	762	259,080.00	181,356.00	77,724.00
36914	SANT KABIR NAGA	MEHDAWAL	269636	SHRI NAGAR	182179	SHRI NAGAR	609	791	268,940.00	188,258.00	80,682.00
36915	SANT KABIR NAGA	MEHDAWAL	269671	TADWA	182145	ITAUWA	188	244	82,960.00	58,072.00	24,888.00
36916	SANT KABIR NAGA	MEHDAWAL	269671	TADWA	182147	PEDARI KHURAD	251	326	110,840.00	77,588.00	33,252.00
36917	SANT KABIR NAGA	MEHDAWAL	269671	TADWA	182128	SEKHUI	524	680	231,200.00	161,840.00	69,360.00
36918	SANT KABIR NAGA	MEHDAWAL	269671	TADWA	182163	TARWA	563	731	248,540.00	173,978.00	74,562.00

SNo.	District Name	Block Name	LGD Gram Panchayat	Gram Panchayat Name	LGD Village Code	Village Name	TOT_P_2011	Projected Population 2023	Total fund	SBM fund (70 %)	CFC (30%)
1	2	3	4	5	6	7	8	9	10	11	12
36919	SANT KABIR NAGA	MEHDAWAL	270257	THARAULI	182317	DHARAMPUR CHAITA	207	269	91,460.00	64,022.00	27,438.00
36920	SANT KABIR NAGA	MEHDAWAL	270257	THARAULI	182318	DHARAULI	1027	1333	453,220.00	317,254.00	135,966.00
36921	SANT KABIR NAGA	MEHDAWAL	269682	TIKARI	182269	JHALWA	350	454	154,360.00	108,052.00	46,308.00
36922	SANT KABIR NAGA	MEHDAWAL	269682	TIKARI	182274	LOHAROLEE	25	32	10,880.00	7,616.00	3,264.00
36923	SANT KABIR NAGA	MEHDAWAL	269682	TIKARI	182266	NAGRA KHURD	243	316	107,440.00	75,208.00	32,232.00
36924	SANT KABIR NAGA	MEHDAWAL	269682	TIKARI	182267	SINGHORWA	119	155	52,700.00	36,890.00	15,810.00
36925	SANT KABIR NAGA	MEHDAWAL	269682	TIKARI	182271	TIKARA	137	178	60,520.00	42,364.00	18,156.00
36926	SANT KABIR NAGA	MEHDAWAL	269682	TIKARI	182270	TIKARI	441	573	194,820.00	136,374.00	58,446.00
36927	SANT KABIR NAGA	NATH NAGAR	86040	ACHHTI	183230	ACHHTI	628	815	277,100.00	193,970.00	83,130.00
36928	SANT KABIR NAGA	NATH NAGAR	86040	ACHHTI	183233	BHITNI KALA	528	686	233,240.00	163,268.00	69,972.00
36929	SANT KABIR NAGA	NATH NAGAR	86040	ACHHTI	183235	BHITNI KHURD	227	295	100,300.00	70,210.00	30,090.00
36930	SANT KABIR NAGA	NATH NAGAR	86040	ACHHTI	183225	KARENIYA	389	505	171,700.00	120,190.00	51,510.00
36931	SANT KABIR NAGA	NATH NAGAR	269688	ATRAULIA URF MATHIA	183187	ATRAULIA URF MATHIA	641	832	282,880.00	198,016.00	84,864.00
36932	SANT KABIR NAGA	NATH NAGAR	269688	ATRAULIA URF MATHIA	183186	BHAISAHIJOT	430	558	189,720.00	132,804.00	56,916.00
36933	SANT KABIR NAGA	NATH NAGAR	86042	BAGHARI URF PRASADIPUR	183012	BAGHARI URF PRASADIPUR	843	1095	372,300.00	260,610.00	111,690.00
36934	SANT KABIR NAGA	NATH NAGAR	86042	BAGHARI URF PRASADIPUR	183013	PIYAREPUR	156	203	69,020.00	48,314.00	20,706.00
36935	SANT KABIR NAGA	NATH NAGAR	86042	BAGHARI URF PRASADIPUR	183014	PIYAREPUR JOT KALOO	205	266	90,440.00	63,308.00	27,132.00
36936	SANT KABIR NAGA	NATH NAGAR	86045	BARI DEEHA	183195	BARI DEEHA	950	1233	419,220.00	293,454.00	125,766.00
36937	SANT KABIR NAGA	NATH NAGAR	86045	BARI DEEHA	183196	LOHAR DANDI	352	457	155,380.00	108,766.00	46,614.00
36938	SANT KABIR NAGA	NATH NAGAR	269695	BELWA	183100	BELWA	557	723	245,820.00	172,074.00	73,746.00
36939	SANT KABIR NAGA	NATH NAGAR	269695	BELWA	183099	PIPRA	538	699	237,660.00	166,362.00	71,298.00
36940	SANT KABIR NAGA	NATH NAGAR	86051	BHAGAUTIPUR	183029	BHAGAUTIPUR	980	1272	432,480.00	302,736.00	129,744.00
36941	SANT KABIR NAGA	NATH NAGAR	86051	BHAGAUTIPUR	183028	MAHULIA KHURD	930	1208	410,720.00	287,504.00	123,216.00
36942	SANT KABIR NAGA	NATH NAGAR	86051	BHAGAUTIPUR	183030	SINDHAPUR	700	909	309,060.00	216,342.00	92,718.00
36943	SANT KABIR NAGA	NATH NAGAR	269707	BHAINSAHI URF BHAINSWARIA	183015	BHAINSAHI JOT KHURAD	115	149	50,660.00	35,462.00	15,198.00
36944	SANT KABIR NAGA	NATH NAGAR	269707	BHAINSAHI URF BHAINSWARIA	183010	BHAISAHU URF BHAISAHIA	513	666	226,440.00	158,508.00	67,932.00
36945	SANT KABIR NAGA	NATH NAGAR	269707	BHAINSAHI URF BHAINSWARIA	183011	CHERAPUR	433	562	191,080.00	133,756.00	57,324.00
36946	SANT KABIR NAGA	NATH NAGAR	86054	BHEETI MAFI	183201	BHEETI KHURD	41	53	18,020.00	12,614.00	5,406.00
36947	SANT KABIR NAGA	NATH NAGAR	86054	BHEETI MAFI	183200	BHEETI MAFI	779	1011	343,740.00	240,618.00	103,122.00
36948	SANT KABIR NAGA	NATH NAGAR	86054	BHEETI MAFI	183199	DADARI HARDO	476	618	210,120.00	147,084.00	63,036.00
36949	SANT KABIR NAGA	NATH NAGAR	86054	BHEETI MAFI	183202	GHOLWA	238	309	105,060.00	73,542.00	31,518.00
36950	SANT KABIR NAGA	NATH NAGAR	269996	BHITKINI	183172	BAGHAPAR	151	196	66,640.00	46,648.00	19,992.00
36951	SANT KABIR NAGA	NATH NAGAR	269996	BHITKINI	183171	PARSA BHARI	131	170	57,800.00	40,460.00	17,340.00
36952	SANT KABIR NAGA	NATH NAGAR	86057	BHOGIPUR	182997	BHOGI PUR	894	1161	394,740.00	276,318.00	118,422.00
36953	SANT KABIR NAGA	NATH NAGAR	86057	BHOGIPUR	182996	LUTUHI	361	469	159,460.00	111,622.00	47,838.00
36954	SANT KABIR NAGA	NATH NAGAR	271159	CHANDAPAR	183161	CHANNAPAR	564	732	248,880.00	174,216.00	74,664.00
36955	SANT KABIR NAGA	NATH NAGAR	271159	CHANDAPAR	183135	KARUIO	466	605	205,700.00	143,990.00	61,710.00
36956	SANT KABIR NAGA	NATH NAGAR	86058	CHANWARIA	183151	CHAURIA	893	1159	394,060.00	275,842.00	118,218.00
36957	SANT KABIR NAGA	NATH NAGAR	86058	CHANWARIA	183152	MAJGAW	395	513	174,420.00	122,094.00	52,326.00
36958	SANT KABIR NAGA	NATH NAGAR	86060	CHOL KHARI	183165	AMEDWA	400	519	176,460.00	123,522.00	52,938.00
36959	SANT KABIR NAGA	NATH NAGAR	86060	CHOL KHARI	183160	CHOL KHARI	626	813	276,420.00	193,494.00	82,926.00
36960	SANT KABIR NAGA	NATH NAGAR	269712	DEOKALI KHURD	183128	BANKATIA	202	262	89,080.00	62,356.00	26,724.00

SNo.	District Name	Block Name	LGD Gram Panchayat	Gram Panchayat Name	LGD Village Code	Village Name	TOT_P_2011	Projected Population 2023	Total fund	SBM fund (70 %)	CFC (30%)
1	2	3	4	5	6	7	8	9	10	11	12
36961	SANT KABIR NAGA	NATH NAGAR	269712	DEOKALI KHURD	183125	BHOKAI	173	225	76,500.00	53,550.00	22,950.00
36962	SANT KABIR NAGA	NATH NAGAR	269712	DEOKALI KHURD	183126	DEOKALI KHURD	598	776	263,840.00	184,688.00	79,152.00
36963	SANT KABIR NAGA	NATH NAGAR	269712	DEOKALI KHURD	183127	DOMAN DEEH	341	443	150,620.00	105,434.00	45,186.00
36964	SANT KABIR NAGA	NATH NAGAR	86063	DHANJAUL	183051	BELWADANDI	623	809	275,060.00	192,542.00	82,518.00
36965	SANT KABIR NAGA	NATH NAGAR	86063	DHANJAUL	183054	DHANJAUL	845	1097	372,980.00	261,086.00	111,894.00
36966	SANT KABIR NAGA	NATH NAGAR	86063	DHANJAUL	183052	JAMUHAT	557	723	245,820.00	172,074.00	73,746.00
36967	SANT KABIR NAGA	NATH NAGAR	86063	DHANJAUL	183053	TIKARI	147	191	64,940.00	45,458.00	19,482.00
36968	SANT KABIR NAGA	NATH NAGAR	86065	GAJADHARPUR	183237	DAULATPUR	624	810	275,400.00	192,780.00	82,620.00
36969	SANT KABIR NAGA	NATH NAGAR	86065	GAJADHARPUR	183227	GAJADHARPUR	491	638	216,920.00	151,844.00	65,076.00
36970	SANT KABIR NAGA	NATH NAGAR	86065	GAJADHARPUR	183238	MISRAULIA	408	530	180,200.00	126,140.00	54,060.00
36971	SANT KABIR NAGA	NATH NAGAR	86066	GALIMPUR	183184	BANIADHAR	385	500	170,000.00	119,000.00	51,000.00
36972	SANT KABIR NAGA	NATH NAGAR	86066	GALIMPUR	183185	GALIMPUR	639	830	282,200.00	197,540.00	84,660.00
36973	SANT KABIR NAGA	NATH NAGAR	269715	GAURA	183136	GAURA	965	1253	426,020.00	298,214.00	127,806.00
36974	SANT KABIR NAGA	NATH NAGAR	269715	GAURA	183150	GOPALPUR URF BIROJ PATTI	315	409	139,060.00	97,342.00	41,718.00
36975	SANT KABIR NAGA	NATH NAGAR	86070	GONAURA	183124	AMRIT MAHUWA	309	401	136,340.00	95,438.00	40,902.00
36976	SANT KABIR NAGA	NATH NAGAR	86070	GONAURA	183117	DUBAULI	471	612	208,080.00	145,656.00	62,424.00
36977	SANT KABIR NAGA	NATH NAGAR	86070	GONAURA	183123	DUMARIA	399	518	176,120.00	123,284.00	52,836.00
36978	SANT KABIR NAGA	NATH NAGAR	86070	GONAURA	183119	GODAURA	822	1067	362,780.00	253,946.00	108,834.00
36979	SANT KABIR NAGA	NATH NAGAR	86070	GONAURA	183118	SUPARI	113	147	49,980.00	34,986.00	14,994.00
36980	SANT KABIR NAGA	NATH NAGAR	269725	HATWA	183183	HARIA	190	247	83,980.00	58,786.00	25,194.00
36981	SANT KABIR NAGA	NATH NAGAR	269725	HATWA	183182	HATWA	833	1082	367,880.00	257,516.00	110,364.00
36982	SANT KABIR NAGA	NATH NAGAR	269732	ITAUA	183000	ITAUA	972	1262	429,080.00	300,356.00	128,724.00
36983	SANT KABIR NAGA	NATH NAGAR	269732	ITAUA	182995	PIKAURA	611	793	269,620.00	188,734.00	80,886.00
36984	SANT KABIR NAGA	NATH NAGAR	271163	KALAN	183158	KALAN	936	1215	413,100.00	289,170.00	123,930.00
36985	SANT KABIR NAGA	NATH NAGAR	271163	KALAN	183157	KURSURI	735	954	324,360.00	227,052.00	97,308.00
36986	SANT KABIR NAGA	NATH NAGAR	86084	KATHAICHA	183073	KATHAICHA	998	1296	440,640.00	308,448.00	132,192.00
36987	SANT KABIR NAGA	NATH NAGAR	86084	KATHAICHA	183074	TILTHA	755	980	333,200.00	233,240.00	99,960.00
36988	SANT KABIR NAGA	NATH NAGAR	86085	KEWTALI	183204	AJAW	555	721	245,140.00	171,598.00	73,542.00
36989	SANT KABIR NAGA	NATH NAGAR	86085	KEWTALI	183020	JOTKHAPUR	580	753	256,020.00	179,214.00	76,806.00
36990	SANT KABIR NAGA	NATH NAGAR	86085	KEWTALI	183019	KEWTALI	888	1153	392,020.00	274,414.00	117,606.00
36991	SANT KABIR NAGA	NATH NAGAR	86086	KHARWANIA KHURD	183048	BHIN KHOINI KALA	142	184	62,560.00	43,792.00	18,768.00
36992	SANT KABIR NAGA	NATH NAGAR	86086	KHARWANIA KHURD	183056	KHARWANIA KHURD	770	1000	340,000.00	238,000.00	102,000.00
36993	SANT KABIR NAGA	NATH NAGAR	86086	KHARWANIA KHURD	183055	THATHAR	487	632	214,880.00	150,416.00	64,464.00
36994	SANT KABIR NAGA	NATH NAGAR	86087	KHIRIA	183112	KHIRIA	843	1095	372,300.00	260,610.00	111,690.00
36995	SANT KABIR NAGA	NATH NAGAR	86087	KHIRIA	183105	MARWATIA	757	983	334,220.00	233,954.00	100,266.00
36996	SANT KABIR NAGA	NATH NAGAR	86088	KODARA BHUAL PATTI	183108	DEVAPAR	256	332	112,880.00	79,016.00	33,864.00
36997	SANT KABIR NAGA	NATH NAGAR	86088	KODARA BHUAL PATTI	183107	JAMUNI KHURD	255	331	112,540.00	78,778.00	33,762.00
36998	SANT KABIR NAGA	NATH NAGAR	86088	KODARA BHUAL PATTI	183106	KODARA BHUAL PATTI	624	810	275,400.00	192,780.00	82,620.00
36999	SANT KABIR NAGA	NATH NAGAR	269742	KODARI	183087	BHITHAHA	297	386	131,240.00	91,868.00	39,372.00
37000	SANT KABIR NAGA	NATH NAGAR	269742	KODARI	183091	KODARI	399	518	176,120.00	123,284.00	52,836.00
37001	SANT KABIR NAGA	NATH NAGAR	269742	KODARI	183090	MURADPUR	148	192	65,280.00	45,696.00	19,584.00
37002	SANT KABIR NAGA	NATH NAGAR	269742	KODARI	183086	PARBATWA	380	493	167,620.00	117,334.00	50,286.00

SNo.	District Name	Block Name	LGD Gram Panchayat	Gram Panchayat Name	LGD Village Code	Village Name	TOT_P_2011	Projected Population 2023	Total fund	SBM fund (70 %)	CFC (30%)
1	2	3	4	5	6	7	8	9	10	11	12
37003	SANT KABIR NAGA	NATH NAGAR	86090	KOLHU GARHA	182991	BHAISAH JOT KALA	885	1149	390,660.00	273,462.00	117,198.00
37004	SANT KABIR NAGA	NATH NAGAR	86090	KOLHU GARHA	182992	BISHUN PURWA	548	712	242,080.00	169,456.00	72,624.00
37005	SANT KABIR NAGA	NATH NAGAR	86090	KOLHU GARHA	182993	KOLHU GARHA	778	1010	343,400.00	240,380.00	103,020.00
37006	SANT KABIR NAGA	NATH NAGAR	86092	LAKHANO HAR	183104	DEOKALI KALA	361	469	159,460.00	111,622.00	47,838.00
37007	SANT KABIR NAGA	NATH NAGAR	86092	LAKHANO HAR	183103	LAKHANO HAR	759	985	334,900.00	234,430.00	100,470.00
37008	SANT KABIR NAGA	NATH NAGAR	269747	LAKHNAPAR	183078	AMIHA	447	580	197,200.00	138,040.00	59,160.00
37009	SANT KABIR NAGA	NATH NAGAR	269747	LAKHNAPAR	183080	LAKHNAPAR	766	995	338,300.00	236,810.00	101,490.00
37010	SANT KABIR NAGA	NATH NAGAR	86096	MAJHAUWA EKDANGA	183084	GULHATA	182	236	80,240.00	56,168.00	24,072.00
37011	SANT KABIR NAGA	NATH NAGAR	86096	MAJHAUWA EKDANGA	183083	MAJHAUWA EKPANGA	896	1163	395,420.00	276,794.00	118,626.00
37012	SANT KABIR NAGA	NATH NAGAR	86103	MUKUNDPUR	183036	MUKUNDPUR	800	1039	353,260.00	247,282.00	105,978.00
37013	SANT KABIR NAGA	NATH NAGAR	86103	MUKUNDPUR	183035	TIKUIE KOL CHAUBEY	631	819	278,460.00	194,922.00	83,538.00
37014	SANT KABIR NAGA	NATH NAGAR	86104	NAGAUWA	183236	AIKASI	38	49	16,660.00	11,662.00	4,998.00
37015	SANT KABIR NAGA	NATH NAGAR	86104	NAGAUWA	183231	CHANDIPUR	549	713	242,420.00	169,694.00	72,726.00
37016	SANT KABIR NAGA	NATH NAGAR	86104	NAGAUWA	183232	DEORIA URF BANJARIA	78	101	34,340.00	24,038.00	10,302.00
37017	SANT KABIR NAGA	NATH NAGAR	86104	NAGAUWA	183223	KODHIYA	309	401	136,340.00	95,438.00	40,902.00
37018	SANT KABIR NAGA	NATH NAGAR	86104	NAGAUWA	183228	NAGAUWA	864	1122	381,480.00	267,036.00	114,444.00
37019	SANT KABIR NAGA	NATH NAGAR	86106	NATWA	183181	NATWA	1058	1374	467,160.00	327,012.00	140,148.00
37020	SANT KABIR NAGA	NATH NAGAR	269755	OJHA PATTI	183145	ANDHRA PATTI	105	136	46,240.00	32,368.00	13,872.00
37021	SANT KABIR NAGA	NATH NAGAR	269755	OJHA PATTI	183142	HARSAIO	613	796	270,640.00	189,448.00	81,192.00
37022	SANT KABIR NAGA	NATH NAGAR	269755	OJHA PATTI	183144	OJHA PATTI	774	1005	341,700.00	239,190.00	102,510.00
37023	SANT KABIR NAGA	NATH NAGAR	86109	PADARAHA	183062	KAKTAHI	136	177	60,180.00	42,126.00	18,054.00
37024	SANT KABIR NAGA	NATH NAGAR	86109	PADARAHA	183059	MAHUWA BABAR	340	441	149,940.00	104,958.00	44,982.00
37025	SANT KABIR NAGA	NATH NAGAR	86109	PADARAHA	183061	PADARAHA	988	1283	436,220.00	305,354.00	130,866.00
37026	SANT KABIR NAGA	NATH NAGAR	86110	PARMESWARPUR	183210	BEDO KHOR	738	958	325,720.00	228,004.00	97,716.00
37027	SANT KABIR NAGA	NATH NAGAR	86110	PARMESWARPUR	183211	PARMESWARPUR	775	1006	342,040.00	239,428.00	102,612.00
37028	SANT KABIR NAGA	NATH NAGAR	86111	PARSA URF FIDAIPUR	183077	MAHUAPAR	218	283	96,220.00	67,354.00	28,866.00
37029	SANT KABIR NAGA	NATH NAGAR	86111	PARSA URF FIDAIPUR	183082	PARSA URF FIDAIO	961	1248	424,320.00	297,024.00	127,296.00
37030	SANT KABIR NAGA	NATH NAGAR	86117	SANICHARA BABOO	183224	BELDUHA	158	205	69,700.00	48,790.00	20,910.00
37031	SANT KABIR NAGA	NATH NAGAR	86117	SANICHARA BABOO	183217	SANICHARA BABOO	904	1174	399,160.00	279,412.00	119,748.00
37032	SANT KABIR NAGA	NATH NAGAR	269987	SHANICHARA CHAUBEY	183219	PALDAH AJOT RUKMENA	112	145	49,300.00	34,510.00	14,790.00
37033	SANT KABIR NAGA	NATH NAGAR	269987	SHANICHARA CHAUBEY	183222	PALDAH AJOT MILKI	207	269	91,460.00	64,022.00	27,438.00
37034	SANT KABIR NAGA	NATH NAGAR	269987	SHANICHARA CHAUBEY	183215	REETHIJOT	250	325	110,500.00	77,350.00	33,150.00
37035	SANT KABIR NAGA	NATH NAGAR	269987	SHANICHARA CHAUBEY	183218	SANICHARA CHAUBEY	445	578	196,520.00	137,564.00	58,956.00
37036	SANT KABIR NAGA	NATH NAGAR	269987	SHANICHARA CHAUBEY	183216	SANICHARA PANDEY	109	142	48,280.00	33,796.00	14,484.00
37037	SANT KABIR NAGA	NATH NAGAR	269991	SHANTI NARGAPAR	183070	PRASRAM PUR	649	843	286,620.00	200,634.00	85,986.00
37038	SANT KABIR NAGA	NATH NAGAR	269991	SHANTI NARGAPAR	183085	SHANTI NARANGAPAR	760	987	335,580.00	234,906.00	100,674.00
37039	SANT KABIR NAGA	NATH NAGAR	86121	SHEW BAKHARI	183041	ANHARA KHADAR	115	149	50,660.00	35,462.00	15,198.00
37040	SANT KABIR NAGA	NATH NAGAR	86121	SHEW BAKHARI	183047	BHIN KHINI CHAK	309	401	136,340.00	95,438.00	40,902.00
37041	SANT KABIR NAGA	NATH NAGAR	86121	SHEW BAKHARI	183064	KHIRIDAND	29	38	12,920.00	9,044.00	3,876.00
37042	SANT KABIR NAGA	NATH NAGAR	86121	SHEW BAKHARI	183065	SAWAPAR	95	123	41,820.00	29,274.00	12,546.00
37043	SANT KABIR NAGA	NATH NAGAR	86121	SHEW BAKHARI	183042	SHEW BAKHARI	1007	1307	444,380.00	311,066.00	133,314.00
37044	SANT KABIR NAGA	NATH NAGAR	269994	SUKHIPUR	183197	MAJHAURA URF GANESHPUR	138	179	60,860.00	42,602.00	18,258.00

SNo.	District Name	Block Name	LGD Gram Panchayat	Gram Panchayat Name	LGD Village Code	Village Name	TOT_P_2011	Projected Population 2023	Total fund	SBM fund (70 %)	CFC (30%)
1	2	3	4	5	6	7	8	9	10	11	12
37045	SANT KABIR NAGA	NATH NAGAR	269994	SUKHIPUR	183194	SHERPUR	333	432	146,880.00	102,816.00	44,064.00
37046	SANT KABIR NAGA	NATH NAGAR	269994	SUKHIPUR	183193	SUKHIPUR	647	840	285,600.00	199,920.00	85,680.00
37047	SANT KABIR NAGA	NATH NAGAR	86056	SUKRAULI	183146	PADUM PATTI	507	658	223,720.00	156,604.00	67,116.00
37048	SANT KABIR NAGA	NATH NAGAR	86056	SUKRAULI	183147	SUKRAULI	929	1206	410,040.00	287,028.00	123,012.00
37049	SANT KABIR NAGA	NATH NAGAR	86125	TIGHARA	183177	CHIKANI	640	831	282,540.00	197,778.00	84,762.00
37050	SANT KABIR NAGA	NATH NAGAR	86125	TIGHARA	183178	KHAJURIA KHURD	641	832	282,880.00	198,016.00	84,864.00
37051	SANT KABIR NAGA	NATH NAGAR	86125	TIGHARA	183170	TIGHARA	716	930	316,200.00	221,340.00	94,860.00
37052	SANT KABIR NAGA	NATH NAGAR	270015	TIKUIE KOL BABU	183032	KAKARGHAT URF TETAR	162	210	71,400.00	49,980.00	21,420.00
37053	SANT KABIR NAGA	NATH NAGAR	270015	TIKUIE KOL BABU	183031	KOHARGADDI	321	417	141,780.00	99,246.00	42,534.00
37054	SANT KABIR NAGA	NATH NAGAR	270015	TIKUIE KOL BABU	183035	TIKUIE KOL BABU	631	819	278,460.00	194,922.00	83,538.00
37055	SANT KABIR NAGA	NATH NAGAR	271263	TINHARI	183081	JASAVAR	716	930	316,200.00	221,340.00	94,860.00
37056	SANT KABIR NAGA	PAULI	86127	AJAWKHAS	183298	AJAWKHAS	738	958	325,720.00	228,004.00	97,716.00
37057	SANT KABIR NAGA	PAULI	86127	AJAWKHAS	183296	PATWALI AKALA	304	395	134,300.00	94,010.00	40,290.00
37058	SANT KABIR NAGA	PAULI	269219	BHOTHIA	183263	BHOTHAKHAS	1487	1931	656,540.00	459,578.00	196,962.00
37059	SANT KABIR NAGA	PAULI	269219	BHOTHIA	183264	HARIBANSPUR	653	848	288,320.00	201,824.00	86,496.00
37060	SANT KABIR NAGA	PAULI	86137	CHHITAUNI	183291	BAZARAHA	309	401	136,340.00	95,438.00	40,902.00
37061	SANT KABIR NAGA	PAULI	86137	CHHITAUNI	183293	CHHITAUNI	1061	1378	468,520.00	327,964.00	140,556.00
37062	SANT KABIR NAGA	PAULI	86137	CHHITAUNI	183292	UMARIA	525	682	231,880.00	162,316.00	69,564.00
37063	SANT KABIR NAGA	PAULI	86140	DOOLAMPUR	183327	BHUNPUR	265	344	116,960.00	81,872.00	35,088.00
37064	SANT KABIR NAGA	PAULI	86140	DOOLAMPUR	183328	DOOLAMPUR	847	1100	374,000.00	261,800.00	112,200.00
37065	SANT KABIR NAGA	PAULI	86140	DOOLAMPUR	183329	SISWA	311	404	137,360.00	96,152.00	41,208.00
37066	SANT KABIR NAGA	PAULI	269176	GAURA PAR GOSAI SINGPUR	183335	BAGHAURA	538	699	237,660.00	166,362.00	71,298.00
37067	SANT KABIR NAGA	PAULI	269176	GAURA PAR GOSAI SINGPUR	183337	GAURAPAR GOSAI SINGHPUR	1019	1323	449,820.00	314,874.00	134,946.00
37068	SANT KABIR NAGA	PAULI	271268	GAUUPAAR	183269	AMAULI	530	688	233,920.00	163,744.00	70,176.00
37069	SANT KABIR NAGA	PAULI	271268	GAUUPAAR	183271	ATRAULIA	864	1122	381,480.00	267,036.00	114,444.00
37070	SANT KABIR NAGA	PAULI	271268	GAUUPAAR	183270	GAUAPAR	938	1218	414,120.00	289,884.00	124,236.00
37071	SANT KABIR NAGA	PAULI	269181	KARZI RUSTAMPUR	183341	BAIDARI	458	595	202,300.00	141,610.00	60,690.00
37072	SANT KABIR NAGA	PAULI	269181	KARZI RUSTAMPUR	183339	KARZI RUSTAMPUR	957	1243	422,620.00	295,834.00	126,786.00
37073	SANT KABIR NAGA	PAULI	269193	KHARCHA	183243	DEEP PUR	526	683	232,220.00	162,554.00	69,666.00
37074	SANT KABIR NAGA	PAULI	269193	KHARCHA	183244	KHARCHA	823	1069	363,460.00	254,422.00	109,038.00
37075	SANT KABIR NAGA	PAULI	86147	KHEVASIA	183254	KHEVASIYA	847	1100	374,000.00	261,800.00	112,200.00
37076	SANT KABIR NAGA	PAULI	86147	KHEVASIA	183255	MARCHA	275	357	121,380.00	84,966.00	36,414.00
37077	SANT KABIR NAGA	PAULI	86148	KISHUNPUR	183313	KISHUNPUR	1406	1826	620,840.00	434,588.00	186,252.00
37078	SANT KABIR NAGA	PAULI	86148	KISHUNPUR	183319	SAURAHAKALA	111	144	48,960.00	34,272.00	14,688.00
37079	SANT KABIR NAGA	PAULI	86150	KUDAWA	183252	KURWA	1424	1849	628,660.00	440,062.00	188,598.00
37080	SANT KABIR NAGA	PAULI	269199	LAUKIHA	183251	LAUKAHIYA	904	1174	399,160.00	279,412.00	119,748.00
37081	SANT KABIR NAGA	PAULI	269199	LAUKIHA	183247	RAMPUR	774	1005	341,700.00	239,190.00	102,510.00
37082	SANT KABIR NAGA	PAULI	269199	LAUKIHA	183246	RUPAY PUR	92	119	40,460.00	28,322.00	12,138.00
37083	SANT KABIR NAGA	PAULI	86152	MAHESHWARPUR	183276	BELGHAT	917	1191	404,940.00	283,458.00	121,482.00
37084	SANT KABIR NAGA	PAULI	86152	MAHESHWARPUR	183275	BELLAUR URF MAHUAR	32	42	14,280.00	9,996.00	4,284.00
37085	SANT KABIR NAGA	PAULI	86152	MAHESHWARPUR	183277	MAHESHPUR	966	1254	426,360.00	298,452.00	127,908.00
37086	SANT KABIR NAGA	PAULI	86152	MAHESHWARPUR	183278	REETHA	488	634	215,560.00	150,892.00	64,668.00

SNo.	District Name	Block Name	LGD Gram Panchayat	Gram Panchayat Name	LGD Village Code	Village Name	TOT_P_2011	Projected Population 2023	Total fund	SBM fund (70 %)	CFC (30%)
1	2	3	4	5	6	7	8	9	10	11	12
37087	SANT KABIR NAGA	PAULI	86131	MATAULI	183317	MANKOOPUR	406	527	179,180.00	125,426.00	53,754.00
37088	SANT KABIR NAGA	PAULI	86131	MATAULI	183316	MATAULI	975	1266	430,440.00	301,308.00	129,132.00
37089	SANT KABIR NAGA	PAULI	86162	PARA HARGOVIND	183285	BELDARIJOT	260	338	114,920.00	80,444.00	34,476.00
37090	SANT KABIR NAGA	PAULI	86162	PARA HARGOVIND	183284	KALYANPATTI	201	261	88,740.00	62,118.00	26,622.00
37091	SANT KABIR NAGA	PAULI	86162	PARA HARGOVIND	183286	PARAHARGOVIND	683	887	301,580.00	211,106.00	90,474.00
37092	SANT KABIR NAGA	PAULI	269216	PARASIR	183287	PARSAHAR	673	874	297,160.00	208,012.00	89,148.00
37093	SANT KABIR NAGA	PAULI	269216	PARASIR	183296	PATWALIA KHURD	304	395	134,300.00	94,010.00	40,290.00
37094	SANT KABIR NAGA	PAULI	86168	SAKOORCHAK	183336	PIPARAHI	588	763	259,420.00	181,594.00	77,826.00
37095	SANT KABIR NAGA	PAULI	86168	SAKOORCHAK	183334	SAKOORCHAK	866	1124	382,160.00	267,512.00	114,648.00
37096	SANT KABIR NAGA	PAULI	269217	SEWAIPAAR	183343	SEWAIPAR	1061	1378	468,520.00	327,964.00	140,556.00
37097	SANT KABIR NAGA	PAULI	269222	UDAHA	183314	KUDAHA	604	784	266,560.00	186,592.00	79,968.00
37098	SANT KABIR NAGA	PAULI	269222	UDAHA	183315	SHEWAPAR	593	770	261,800.00	183,260.00	78,540.00
37099	SANT KABIR NAGA	SANTHA	86173	AGIAUNA	181971	AGIAUNA	801	1040	353,600.00	247,520.00	106,080.00
37100	SANT KABIR NAGA	SANTHA	86173	AGIAUNA	181955	HANSANI	589	765	260,100.00	182,070.00	78,030.00
37101	SANT KABIR NAGA	SANTHA	86173	AGIAUNA	181970	MAHDEWA	552	717	243,780.00	170,646.00	73,134.00
37102	SANT KABIR NAGA	SANTHA	86173	AGIAUNA	181948	MANJHARI KALAN	66	86	29,240.00	20,468.00	8,772.00
37103	SANT KABIR NAGA	SANTHA	86177	ATHLOHIA	181984	ATHLOHIA	1000	1298	441,320.00	308,924.00	132,396.00
37104	SANT KABIR NAGA	SANTHA	269257	BANJARIA	181857	BANJARIA	621	806	274,040.00	191,828.00	82,212.00
37105	SANT KABIR NAGA	SANTHA	269257	BANJARIA	181846	KHAJURKOLA	56	73	24,820.00	17,374.00	7,446.00
37106	SANT KABIR NAGA	SANTHA	269257	BANJARIA	181844	KUSUMAHA	360	467	158,780.00	111,146.00	47,634.00
37107	SANT KABIR NAGA	SANTHA	86180	BARAI PAR	181912	BANGAWA	229	297	100,980.00	70,686.00	30,294.00
37108	SANT KABIR NAGA	SANTHA	86180	BARAI PAR	181911	BARAI PAR	882	1145	389,300.00	272,510.00	116,790.00
37109	SANT KABIR NAGA	SANTHA	86180	BARAI PAR	181905	PIPRA	101	131	44,540.00	31,178.00	13,362.00
37110	SANT KABIR NAGA	SANTHA	269235	BARGHAT	181884	BARGHAT	703	913	310,420.00	217,294.00	93,126.00
37111	SANT KABIR NAGA	SANTHA	269235	BARGHAT	181885	DUBAULI	451	586	199,240.00	139,468.00	59,772.00
37112	SANT KABIR NAGA	SANTHA	269235	BARGHAT	181886	SEWHA BABU	200	260	88,400.00	61,880.00	26,520.00
37113	SANT KABIR NAGA	SANTHA	86183	BAURBYES	181901	BAURBYES	3941	5117	3,607,485.00	2,525,239.50	1,082,245.50
37114	SANT KABIR NAGA	SANTHA	86183	BAURBYES	181900	BHAKARAHI	15	19	6,460.00	4,522.00	1,938.00
37115	SANT KABIR NAGA	SANTHA	269277	BELWA MISHRA	181995	BELAWA MISRA	1018	1322	449,480.00	314,636.00	134,844.00
37116	SANT KABIR NAGA	SANTHA	86188	DABRA	181917	DABRA	742	963	327,420.00	229,194.00	98,226.00
37117	SANT KABIR NAGA	SANTHA	86188	DABRA	181915	PAUNA	203	264	89,760.00	62,832.00	26,928.00
37118	SANT KABIR NAGA	SANTHA	86188	DABRA	181916	PHEWSA	490	636	216,240.00	151,368.00	64,872.00
37119	SANT KABIR NAGA	SANTHA	86189	DEOKALI	181929	DEOKALI	828	1075	365,500.00	255,850.00	109,650.00
37120	SANT KABIR NAGA	SANTHA	86189	DEOKALI	181934	KARAHAI	268	348	118,320.00	82,824.00	35,496.00
37121	SANT KABIR NAGA	SANTHA	269290	DHAURAHRA	181836	DHAURAHRA	770	1000	340,000.00	238,000.00	102,000.00
37122	SANT KABIR NAGA	SANTHA	269290	DHAURAHRA	181837	URSAR	522	678	230,520.00	161,364.00	69,156.00
37123	SANT KABIR NAGA	SANTHA	269294	GAHWA	181910	GAHWA	551	715	243,100.00	170,170.00	72,930.00
37124	SANT KABIR NAGA	SANTHA	269294	GAHWA	181914	ITAUA	531	689	234,260.00	163,982.00	70,278.00
37125	SANT KABIR NAGA	SANTHA	86194	GOBDAURI	181944	GOBRAURI	1011	1313	446,420.00	312,494.00	133,926.00
37126	SANT KABIR NAGA	SANTHA	86194	GOBDAURI	181946	GOPAL PUR	735	954	324,360.00	227,052.00	97,308.00
37127	SANT KABIR NAGA	SANTHA	86194	GOBDAURI	181937	JOLAH PURWA	152	197	66,980.00	46,886.00	20,094.00
37128	SANT KABIR NAGA	SANTHA	86197	HANSAWA PAR	181947	MAILA	1	1	340.00	238.00	102.00

SNo.	District Name	Block Name	LGD Gram Panchayat	Gram Panchayat Name	LGD Village Code	Village Name	TOT_P_2011	Projected Population 2023	Total fund	SBM fund (70 %)	CFC (30%)
1	2	3	4	5	6	7	8	9	10	11	12
37129	SANT KABIR NAGA	SANTHA	86198	HARRAIYA	181907	PAKRDEEHWA	23	30	10,200.00	7,140.00	3,060.00
37130	SANT KABIR NAGA	SANTHA	270039	KATYA	181952	KATYA	1003	1302	442,680.00	309,876.00	132,804.00
37131	SANT KABIR NAGA	SANTHA	270039	KATYA	181949	NIBIHA	704	914	310,760.00	217,532.00	93,228.00
37132	SANT KABIR NAGA	SANTHA	270039	KATYA	181951	RAJABUHA	367	477	162,180.00	113,526.00	48,654.00
37133	SANT KABIR NAGA	SANTHA	86206	KAWAR KAWARI	181904	KARHANA	398	517	175,780.00	123,046.00	52,734.00
37134	SANT KABIR NAGA	SANTHA	86206	KAWAR KAWARI	181903	KUNWAR KUNWARI	1030	1337	454,580.00	318,206.00	136,374.00
37135	SANT KABIR NAGA	SANTHA	86213	MIRA PUR	181939	JOGIBIR	273	354	120,360.00	84,252.00	36,108.00
37136	SANT KABIR NAGA	SANTHA	86213	MIRA PUR	181940	MIRA PUR	620	805	273,700.00	191,590.00	82,110.00
37137	SANT KABIR NAGA	SANTHA	86213	MIRA PUR	181941	PARSAD PUR	672	873	296,820.00	207,774.00	89,046.00
37138	SANT KABIR NAGA	SANTHA	269315	NAKAHI	181933	NAKAHI	846	1098	373,320.00	261,324.00	111,996.00
37139	SANT KABIR NAGA	SANTHA	269315	NAKAHI	181935	PURAINA	738	958	325,720.00	228,004.00	97,716.00
37140	SANT KABIR NAGA	SANTHA	269315	NAKAHI	181930	RAMAWA PUR	791	1027	349,180.00	244,426.00	104,754.00
37141	SANT KABIR NAGA	SANTHA	86217	NETARI KALAN	181959	AKOLHIA	510	662	225,080.00	157,556.00	67,524.00
37142	SANT KABIR NAGA	SANTHA	86217	NETARI KALAN	181961	NETARI KALAN	954	1239	421,260.00	294,882.00	126,378.00
37143	SANT KABIR NAGA	SANTHA	86217	NETARI KALAN	181962	NETARI KHURD	67	87	29,580.00	20,706.00	8,874.00
37144	SANT KABIR NAGA	SANTHA	86219	PARASA SHUKL	181922	PARASA SUKUL	878	1140	387,600.00	271,320.00	116,280.00
37145	SANT KABIR NAGA	SANTHA	86219	PARASA SHUKL	181927	RASULPUR CHAUDHARI	548	712	242,080.00	169,456.00	72,624.00
37146	SANT KABIR NAGA	SANTHA	86219	PARASA SHUKL	181982	SIRSIA	507	658	223,720.00	156,604.00	67,116.00
37147	SANT KABIR NAGA	SANTHA	86223	PASNARA	181942	GHATARMAHA	557	723	245,820.00	172,074.00	73,746.00
37148	SANT KABIR NAGA	SANTHA	86223	PASNARA	181943	PASNARA	981	1274	433,160.00	303,212.00	129,948.00
37149	SANT KABIR NAGA	SANTHA	86224	PATANA KHAS	181849	PATANA KHAS	614	797	270,980.00	189,686.00	81,294.00
37150	SANT KABIR NAGA	SANTHA	86224	PATANA KHAS	181902	PATANI NANKAR	445	578	196,520.00	137,564.00	58,956.00
37151	SANT KABIR NAGA	SANTHA	269344	PATHARHAT	181908	PATHARHAT	1041	1352	459,680.00	321,776.00	137,904.00
37152	SANT KABIR NAGA	SANTHA	269360	PUNYA	181879	BHULKI	636	826	280,840.00	196,588.00	84,252.00
37153	SANT KABIR NAGA	SANTHA	269360	PUNYA	181880	PUNYA	943	1224	416,160.00	291,312.00	124,848.00
37154	SANT KABIR NAGA	SANTHA	86225	RAJEDIHA	181841	PAUNI	363	471	160,140.00	112,098.00	48,042.00
37155	SANT KABIR NAGA	SANTHA	86226	RAMAWA PUR MISHRA	181992	KHAJURIA	270	351	119,340.00	83,538.00	35,802.00
37156	SANT KABIR NAGA	SANTHA	86226	RAMAWA PUR MISHRA	181993	PARSOHIA	51	66	22,440.00	15,708.00	6,732.00
37157	SANT KABIR NAGA	SANTHA	86226	RAMAWA PUR MISHRA	181991	SEKHUY URF KUTIA	521	676	229,840.00	160,888.00	68,952.00
37158	SANT KABIR NAGA	Santha	86227	RAMAWA PUR MISHRA	181994	Ramwapur Mishr	939	1219	414,460.00	290,122.00	124,338.00
37159	SANT KABIR NAGA	SANTHA	86234	SUKARAU LI	181919	SUKARAU LI	1486	1929	655,860.00	459,102.00	196,758.00
37160	SANT KABIR NAGA	SANTHA	86235	TOTAHA	181896	BHANDA	390	506	172,040.00	120,428.00	51,612.00
37161	SANT KABIR NAGA	SANTHA	86235	TOTAHA	181909	KACHARA BARI	245	318	108,120.00	75,684.00	32,436.00
37162	SANT KABIR NAGA	SANTHA	86235	TOTAHA	181897	SINGAHA	420	545	185,300.00	129,710.00	55,590.00
37163	SANT KABIR NAGA	SANTHA	86235	TOTAHA	181898	TOTAHA TAL	884	1148	390,320.00	273,224.00	117,096.00
37164	SANT KABIR NAGA	SEMARIYAWAN	269396	AHIRAU LI II	182534	AHIRAU LI	781	1014	344,760.00	241,332.00	103,428.00
37165	SANT KABIR NAGA	SEMARIYAWAN	269396	AHIRAU LI II	182544	SISWA	579	752	255,680.00	178,976.00	76,704.00
37166	SANT KABIR NAGA	SEMARIYAWAN	269399	BAJHARA	182403	BAJAHRA	971	1261	428,740.00	300,118.00	128,622.00
37167	SANT KABIR NAGA	SEMARIYAWAN	269399	BAJHARA	182406	KATHWALIA	509	661	224,740.00	157,318.00	67,422.00
37168	SANT KABIR NAGA	SEMARIYAWAN	86240	BANNI	182458	BANNI	545	708	240,720.00	168,504.00	72,216.00
37169	SANT KABIR NAGA	SEMARIYAWAN	86240	BANNI	182460	PAIRI	824	1070	363,800.00	254,660.00	109,140.00
37170	SANT KABIR NAGA	SEMARIYAWAN	269404	BHANGURA AHIRANI	182372	BHANGURA AHIRANI	782	1015	345,100.00	241,570.00	103,530.00

SNo.	District Name	Block Name	LGD Gram Panchayat	Gram Panchayat Name	LGD Village Code	Village Name	TOT_P_2011	Projected Population 2023	Total fund	SBM fund (70 %)	CFC (30%)
1	2	3	4	5	6	7	8	9	10	11	12
37171	SANT KABIR NAGA	SEMARIYAWAN	269404	BHANGURA AHIRANI	182386	GARTHAULI	759	985	334,900.00	234,430.00	100,470.00
37172	SANT KABIR NAGA	SEMARIYAWAN	269404	BHANGURA AHIRANI	182371	MAJHARI	321	417	141,780.00	99,246.00	42,534.00
37173	SANT KABIR NAGA	SEMARIYAWAN	269404	BHANGURA AHIRANI	182377	RAUTPAR	507	658	223,720.00	156,604.00	67,116.00
37174	SANT KABIR NAGA	SEMARIYAWAN	269411	CHHAPIA AANAD RAI	182391	CHAPIA ANAND RAI	601	780	265,200.00	185,640.00	79,560.00
37175	SANT KABIR NAGA	SEMARIYAWAN	269411	CHHAPIA AANAD RAI	182397	KATYA	217	282	95,880.00	67,116.00	28,764.00
37176	SANT KABIR NAGA	SEMARIYAWAN	269411	CHHAPIA AANAD RAI	182392	TEKENSİ TEKENSA	395	513	174,420.00	122,094.00	52,326.00
37177	SANT KABIR NAGA	SEMARIYAWAN	86257	CHHAPIA MAFI	182441	CHHAPIA MAFI	902	1171	398,140.00	278,698.00	119,442.00
37178	SANT KABIR NAGA	SEMARIYAWAN	86257	CHHAPIA MAFI	182440	PIPRA CHAK	513	666	226,440.00	158,508.00	67,932.00
37179	SANT KABIR NAGA	SEMARIYAWAN	271748	DANDAVA MALI	182363	NAWADIHA	363	471	160,140.00	112,098.00	48,042.00
37180	SANT KABIR NAGA	SEMARIYAWAN	86265	DEORIA BIJAIE	182446	DEORIA BIJAIE	534	693	235,620.00	164,934.00	70,686.00
37181	SANT KABIR NAGA	SEMARIYAWAN	86265	DEORIA BIJAIE	182448	DHARUI	476	618	210,120.00	147,084.00	63,036.00
37182	SANT KABIR NAGA	SEMARIYAWAN	86266	DEORIA LAL	182415	AMYA	739	960	326,400.00	228,480.00	97,920.00
37183	SANT KABIR NAGA	SEMARIYAWAN	86266	DEORIA LAL	182417	DEORIALAL	936	1215	413,100.00	289,170.00	123,930.00
37184	SANT KABIR NAGA	SEMARIYAWAN	86269	DHUSURA	182376	DHUSRA	979	1271	432,140.00	302,498.00	129,642.00
37185	SANT KABIR NAGA	SEMARIYAWAN	86269	DHUSURA	182375	MADARPUR	978	1270	431,800.00	302,260.00	129,540.00
37186	SANT KABIR NAGA	SEMARIYAWAN	86270	DIGHWA	182399	ABBASGANJ	565	734	249,560.00	174,692.00	74,868.00
37187	SANT KABIR NAGA	SEMARIYAWAN	86270	DIGHWA	182398	DIHWA	734	953	324,020.00	226,814.00	97,206.00
37188	SANT KABIR NAGA	SEMARIYAWAN	86270	DIGHWA	182400	KAKRAHIA	128	166	56,440.00	39,508.00	16,932.00
37189	SANT KABIR NAGA	SEMARIYAWAN	270314	INAYATPUR	182535	BASGAON	414	538	182,920.00	128,044.00	54,876.00
37190	SANT KABIR NAGA	SEMARIYAWAN	270314	INAYATPUR	182536	INAYATPUR	699	908	308,720.00	216,104.00	92,616.00
37191	SANT KABIR NAGA	SEMARIYAWAN	86277	KANT DES	182531	KATH GANGA	696	904	307,360.00	215,152.00	92,208.00
37192	SANT KABIR NAGA	SEMARIYAWAN	86277	KANT DES	182533	KATHTHES	929	1206	410,040.00	287,028.00	123,012.00
37193	SANT KABIR NAGA	SEMARIYAWAN	269440	KARMADOMAN	182453	KARMADOMAN	691	897	304,980.00	213,486.00	91,494.00
37194	SANT KABIR NAGA	SEMARIYAWAN	269440	KARMADOMAN	182454	SULTANPUR	360	467	158,780.00	111,146.00	47,634.00
37195	SANT KABIR NAGA	SEMARIYAWAN	86282	KHAMHARIA	182528	BHAINSA	621	806	274,040.00	191,828.00	82,212.00
37196	SANT KABIR NAGA	SEMARIYAWAN	86282	KHAMHARIA	182530	KHAMHARIA	901	1170	397,800.00	278,460.00	119,340.00
37197	SANT KABIR NAGA	SEMARIYAWAN	86282	KHAMHARIA	182529	SEHRI	343	445	151,300.00	105,910.00	45,390.00
37198	SANT KABIR NAGA	SEMARIYAWAN	86284	KUSHMAINI	182517	CHAKIA	643	835	283,900.00	198,730.00	85,170.00
37199	SANT KABIR NAGA	SEMARIYAWAN	86284	KUSHMAINI	182510	KUSHMAINI	925	1201	408,340.00	285,838.00	122,502.00
37200	SANT KABIR NAGA	SEMARIYAWAN	86293	NIPANIA	182467	EKDANGA URF ITKOHWA	238	309	105,060.00	73,542.00	31,518.00
37201	SANT KABIR NAGA	SEMARIYAWAN	86293	NIPANIA	182471	NIPANIA	738	958	325,720.00	228,004.00	97,716.00
37202	SANT KABIR NAGA	SEMARIYAWAN	86294	PACHADEORI	182488	MAJHAUAMEER	22	29	9,860.00	6,902.00	2,958.00
37203	SANT KABIR NAGA	SEMARIYAWAN	86294	PACHADEORI	182480	PACHA DEORI	797	1035	351,900.00	246,330.00	105,570.00
37204	SANT KABIR NAGA	SEMARIYAWAN	269465	PIPRA DOMAN	182459	PIPRA DOMAN	1003	1302	442,680.00	309,876.00	132,804.00
37205	SANT KABIR NAGA	SEMARIYAWAN	269469	PIPRA HANKAR	182387	PIPRA HANKAR	1040	1350	459,000.00	321,300.00	137,700.00
37206	SANT KABIR NAGA	SEMARIYAWAN	86301	PIPRA HASANPUR	182411	BHARWALIA PANDAY	240	312	106,080.00	74,256.00	31,824.00
37207	SANT KABIR NAGA	SEMARIYAWAN	86301	PIPRA HASANPUR	182409	PACHTODVA	350	454	154,360.00	108,052.00	46,308.00
37208	SANT KABIR NAGA	SEMARIYAWAN	86301	PIPRA HASANPUR	182410	PIPRA HASANPUR	948	1231	418,540.00	292,978.00	125,562.00
37209	SANT KABIR NAGA	SEMARIYAWAN	269488	RUDHAULI	182357	RUDHAULI	1008	1309	445,060.00	311,542.00	133,518.00
37210	SANT KABIR NAGA	SEMARIYAWAN	269497	SISWA FATAULLAH	182427	SISWA FATULLAH	1039	1349	458,660.00	321,062.00	137,598.00
37211	SANT KABIR NAGA	SEMARIYAWAN	86314	SUJIA	182407	ATRAULIA	298	387	131,580.00	92,106.00	39,474.00
37212	SANT KABIR NAGA	SEMARIYAWAN	86314	SUJIA	182408	SUJIA	969	1258	427,720.00	299,404.00	128,316.00

SNo.	District Name	Block Name	LGD Gram Panchayat	Gram Panchayat Name	LGD Village Code	Village Name	TOT_P_2011	Projected Population 2023	Total fund	SBM fund (70 %)	CFC (30%)
1	2	3	4	5	6	7	8	9	10	11	12
37213	SANT KABIR NAGA	SEMARIYAWAN	269512	TENUHARI AUWAL	182526	KATAIE	366	475	161,500.00	113,050.00	48,450.00
37214	SANT KABIR NAGA	SEMARIYAWAN	269512	TENUHARI AUWAL	182525	TENUHARI AUWAL	714	927	315,180.00	220,626.00	94,554.00
37215	SANT KABIR NAGA	SEMARIYAWAN	86319	THURANDA	182542	PACHERPHA	879	1141	387,940.00	271,558.00	116,382.00
37216	SANT KABIR NAGA	SEMARIYAWAN	86319	THURANDA	182541	THURANDA	936	1215	413,100.00	289,170.00	123,930.00
37217	SANT KABIR NAGA	SEMARIYAWAN	269522	UPADHI	182450	BHAINSARIA	139	180	61,200.00	42,840.00	18,360.00
37218	SANT KABIR NAGA	SEMARIYAWAN	269522	UPADHI	182449	MEERPUR	333	432	146,880.00	102,816.00	44,064.00
37219	SANT KABIR NAGA	SEMARIYAWAN	269522	UPADHI	182443	UPDHI	903	1172	398,480.00	278,936.00	119,544.00
37220	SANT KABIR NAGA	SEMARIYAWAN	86325	WASIN	182472	BHARWALIA MOHAR ALI	436	566	192,440.00	134,708.00	57,732.00
37221	SANT KABIR NAGA	SEMARIYAWAN	86325	WASIN	182473	WASIN	765	993	337,620.00	236,334.00	101,286.00
37222	SANT KABIR NAGA	NATH NAGAR	86056	BHITKINI	183166	BHITKINI	1118	1452	493,680.00	345,576.00	148,104.00
37223	SANT KABIR NAGA	NATH NAGAR	271263	TINHARI	183079	TENUHARI	958	1244	422,960.00	296,072.00	126,888.00
37224	SANT KABIR NAGA	HAIN SAR BAZAR	858686	SIYAR KHURD	183474	DUDHRA KALA	485	630	214,200.00	149,940.00	64,260.00
37225	SANT KABIR NAGA	SEMARIYAWAN	271748	DANDAVALI	182366	DADWA MALI	725	941	319,940.00	223,958.00	95,982.00
37226	SHAHJAHANPUR	BANDA	86818	BALE MAU	132745	ANANTAPUR	288	374	127,160.00	89,012.00	38,148.00
37227	SHAHJAHANPUR	BANDA	86818	BALE MAU	132746	BALE MAU	795	1032	350,880.00	245,616.00	105,264.00
37228	SHAHJAHANPUR	BANDA	86818	BALE MAU	132743	BELAWALI	519	674	229,160.00	160,412.00	68,748.00
37229	SHAHJAHANPUR	BANDA	86818	BALE MAU	132747	KUSHALPUR	39	51	17,340.00	12,138.00	5,202.00
37230	SHAHJAHANPUR	BANDA	270035	BANDI	132774	BANDI	877	1139	387,260.00	271,082.00	116,178.00
37231	SHAHJAHANPUR	BANDA	270035	BANDI	132776	DAULATPUR MAHOLIA	659	856	291,040.00	203,728.00	87,312.00
37232	SHAHJAHANPUR	BANDA	86822	BASANTAPUR	132767	BASANTAPUR	990	1285	436,900.00	305,830.00	131,070.00
37233	SHAHJAHANPUR	BANDA	86822	BASANTAPUR	132791	SHIVNAGAR	570	740	251,600.00	176,120.00	75,480.00
37234	SHAHJAHANPUR	BANDA	86824	BHAGWANT NAGAR FATTEPUR URF UB	132693	BHAGWANT NAGAR FATTEPUR URF UB	1187	1541	523,940.00	366,758.00	157,182.00
37235	SHAHJAHANPUR	BANDA	86824	BHAGWANT NAGAR FATTEPUR URF UB	132691	TAH	683	887	301,580.00	211,106.00	90,474.00
37236	SHAHJAHANPUR	BANDA	86828	BILANDPUR SUNDERPUR	132677	BILANDPUR	617	801	272,340.00	190,638.00	81,702.00
37237	SHAHJAHANPUR	BANDA	86828	BILANDPUR SUNDERPUR	132675	CHURHA KALAN	100	130	44,200.00	30,940.00	13,260.00
37238	SHAHJAHANPUR	BANDA	86828	BILANDPUR SUNDERPUR	132682	DIURAS	52	68	23,120.00	16,184.00	6,936.00
37239	SHAHJAHANPUR	BANDA	86828	BILANDPUR SUNDERPUR	132681	DIURIA JASWANTPUR	105	136	46,240.00	32,368.00	13,872.00
37240	SHAHJAHANPUR	BANDA	86828	BILANDPUR SUNDERPUR	132679	DIVRI	197	256	87,040.00	60,928.00	26,112.00
37241	SHAHJAHANPUR	BANDA	86828	BILANDPUR SUNDERPUR	132672	DUNDWA	125	162	55,080.00	38,556.00	16,524.00
37242	SHAHJAHANPUR	BANDA	86828	BILANDPUR SUNDERPUR	132670	JAMUNIA	44	57	19,380.00	13,566.00	5,814.00
37243	SHAHJAHANPUR	BANDA	86828	BILANDPUR SUNDERPUR	132671	MARHA T. MAJHARA	111	144	48,960.00	34,272.00	14,688.00
37244	SHAHJAHANPUR	BANDA	86828	BILANDPUR SUNDERPUR	132678	RAMPURIA	51	66	22,440.00	15,708.00	6,732.00
37245	SHAHJAHANPUR	BANDA	86828	BILANDPUR SUNDERPUR	132683	SHERPUR	314	408	138,720.00	97,104.00	41,616.00
37246	SHAHJAHANPUR	BANDA	86828	BILANDPUR SUNDERPUR	132674	SUNDERPUR	80	104	35,360.00	24,752.00	10,608.00
37247	SHAHJAHANPUR	BANDA	86828	BILANDPUR SUNDERPUR	132680	TAJPUR	136	177	60,180.00	42,126.00	18,054.00
37248	SHAHJAHANPUR	BANDA	86830	BIRHANA BUZURG	132717	ANWA BUZURG	663	861	292,740.00	204,918.00	87,822.00
37249	SHAHJAHANPUR	BANDA	86830	BIRHANA BUZURG	132718	BIRHANA BUZURG	841	1092	371,280.00	259,896.00	111,384.00
37250	SHAHJAHANPUR	BANDA	86830	BIRHANA BUZURG	132716	SANDIA	486	631	214,540.00	150,178.00	64,362.00
37251	SHAHJAHANPUR	BANDA	86832	CHARKHI DEORI	132701	CHARKHI DEORI	837	1087	369,580.00	258,706.00	110,874.00
37252	SHAHJAHANPUR	BANDA	86832	CHARKHI DEORI	132709	PAMAR NAGLA	794	1031	350,540.00	245,378.00	105,162.00
37253	SHAHJAHANPUR	BANDA	270054	CHIKATIYA	132732	CHIKITIHA	1061	1378	468,520.00	327,964.00	140,556.00
37254	SHAHJAHANPUR	BANDA	270054	CHIKATIYA	132731	KUNDRA	765	993	337,620.00	236,334.00	101,286.00

SNo.	District Name	Block Name	LGD Gram Panchayat	Gram Panchayat Name	LGD Village Code	Village Name	TOT_P_2011	Projected Population 2023	Total fund	SBM fund (70 %)	CFC (30%)
1	2	3	4	5	6	7	8	9	10	11	12
37255	SHAHJAHANPUR	BANDA	242985	CHITTERPUR NAWADIA	132783	BHOORA	865	1123	381,820.00	267,274.00	114,546.00
37256	SHAHJAHANPUR	BANDA	242985	CHITTERPUR NAWADIA	132788	CHITTERPUR NAWADIA	340	441	149,940.00	104,958.00	44,982.00
37257	SHAHJAHANPUR	BANDA	242985	CHITTERPUR NAWADIA	132787	SIKANDERPUR	671	871	296,140.00	207,298.00	88,842.00
37258	SHAHJAHANPUR	BANDA	242985	CHITTERPUR NAWADIA	132789	UMRAPUR M. BANDA	65	84	28,560.00	19,992.00	8,568.00
37259	SHAHJAHANPUR	BANDA	270049	DALELPUR JAGDISHPUR	132790	DALELPUR JAGDISHPUR	1067	1385	470,900.00	329,630.00	141,270.00
37260	SHAHJAHANPUR	BANDA	86836	DHARMANGADPUR BUZURG	132700	DHARMANGADPUR BUZURG	1157	1502	510,680.00	357,476.00	153,204.00
37261	SHAHJAHANPUR	BANDA	86839	GUNHA J.KHAMARIA	132751	DHARMAPUR	636	826	280,840.00	196,588.00	84,252.00
37262	SHAHJAHANPUR	BANDA	86839	GUNHA J.KHAMARIA	132753	GUNHA J.KHAMARIA	923	1198	407,320.00	285,124.00	122,196.00
37263	SHAHJAHANPUR	BANDA	86839	GUNHA J.KHAMARIA	132752	KHAMARIA J.GUNHA	55	71	24,140.00	16,898.00	7,242.00
37264	SHAHJAHANPUR	BANDA	86839	GUNHA J.KHAMARIA	132757	NAWALPUR CHINTA	601	780	265,200.00	185,640.00	79,560.00
37265	SHAHJAHANPUR	BANDA	86840	HANSAPUR	132666	HANSAPUR	913	1185	402,900.00	282,030.00	120,870.00
37266	SHAHJAHANPUR	BANDA	86840	HANSAPUR	132667	POHKARPUR	787	1022	347,480.00	243,236.00	104,244.00
37267	SHAHJAHANPUR	BANDA	86841	HETAM NAGLA	132665	BABUPUR	852	1106	376,040.00	263,228.00	112,812.00
37268	SHAHJAHANPUR	BANDA	86841	HETAM NAGLA	132685	HETAM NAGLA	1113	1445	491,300.00	343,910.00	147,390.00
37269	SHAHJAHANPUR	BANDA	86843	JALALPUR	132766	JALALPUR	703	913	310,420.00	217,294.00	93,126.00
37270	SHAHJAHANPUR	BANDA	86843	JALALPUR	132759	KOORA	520	675	229,500.00	160,650.00	68,850.00
37271	SHAHJAHANPUR	BANDA	86843	JALALPUR	132768	SABLI KATELI	581	754	256,360.00	179,452.00	76,908.00
37272	SHAHJAHANPUR	BANDA	242152	KAITH BHAGAOTIPUR	132738	BHAGAUTIPUR J SUHELA	691	897	304,980.00	213,486.00	91,494.00
37273	SHAHJAHANPUR	BANDA	242152	KAITH BHAGAOTIPUR	132737	DIMRAI	358	465	158,100.00	110,670.00	47,430.00
37274	SHAHJAHANPUR	BANDA	242152	KAITH BHAGAOTIPUR	132741	KAITH J BAHEDA	463	601	204,340.00	143,038.00	61,302.00
37275	SHAHJAHANPUR	BANDA	242152	KAITH BHAGAOTIPUR	132739	SUHELA	174	226	76,840.00	53,788.00	23,052.00
37276	SHAHJAHANPUR	BANDA	270030	KARR KHEDA	132649	BHIKHAMPUR J MOHANPUR	438	569	193,460.00	135,422.00	58,038.00
37277	SHAHJAHANPUR	BANDA	270030	KARR KHEDA	132650	KARR KHERA	970	1259	428,060.00	299,642.00	128,418.00
37278	SHAHJAHANPUR	BANDA	269834	LUHICHI	132631	KHARGAPUR	416	540	183,600.00	128,520.00	55,080.00
37279	SHAHJAHANPUR	BANDA	269834	LUHICHI	132637	LUHICHA	683	887	301,580.00	211,106.00	90,474.00
37280	SHAHJAHANPUR	BANDA	269834	LUHICHI	132636	LUHICHEE	899	1167	396,780.00	277,746.00	119,034.00
37281	SHAHJAHANPUR	BANDA	86850	LUKMANPUR BAHERA	132799	DHIMAR PURA	510	662	225,080.00	157,556.00	67,524.00
37282	SHAHJAHANPUR	BANDA	86850	LUKMANPUR BAHERA	132800	LUKMANPUR BAHERA	617	801	272,340.00	190,638.00	81,702.00
37283	SHAHJAHANPUR	BANDA	86850	LUKMANPUR BAHERA	132696	RAMPUR J. DAULATPUR	152	197	66,980.00	46,886.00	20,094.00
37284	SHAHJAHANPUR	BANDA	86850	LUKMANPUR BAHERA	132697	SARDARPUR	240	312	106,080.00	74,256.00	31,824.00
37285	SHAHJAHANPUR	BANDA	86863	PADRI KISHUNPUR	132785	KALYANPUR BHARTI	543	705	239,700.00	167,790.00	71,910.00
37286	SHAHJAHANPUR	BANDA	86863	PADRI KISHUNPUR	132712	KARRA	429	557	189,380.00	132,566.00	56,814.00
37287	SHAHJAHANPUR	BANDA	86863	PADRI KISHUNPUR	132786	KISHANPUR PADRI	36	47	15,980.00	11,186.00	4,794.00
37288	SHAHJAHANPUR	BANDA	86863	PADRI KISHUNPUR	132784	PADRI KISHUNPUR	938	1218	414,120.00	289,884.00	124,236.00
37289	SHAHJAHANPUR	BANDA	86866	PIPARIYA GHASI	132633	GAJJU KHERA	203	264	89,760.00	62,832.00	26,928.00
37290	SHAHJAHANPUR	BANDA	86866	PIPARIYA GHASI	132630	KANKAR DWARA	73	95	32,300.00	22,610.00	9,690.00
37291	SHAHJAHANPUR	BANDA	86866	PIPARIYA GHASI	132632	PIPARIYA GHASI	954	1239	421,260.00	294,882.00	126,378.00
37292	SHAHJAHANPUR	BANDA	86866	PIPARIYA GHASI	132635	RAM DEVRI	596	774	263,160.00	184,212.00	78,948.00
37293	SHAHJAHANPUR	BANDA	270042	PIPARYA HARISCHANDRA	132710	AZMATPUR	644	836	284,240.00	198,968.00	85,272.00
37294	SHAHJAHANPUR	BANDA	270042	PIPARYA HARISCHANDRA	132711	PIPARIA HARCHAND	719	934	317,560.00	222,292.00	95,268.00
37295	SHAHJAHANPUR	BANDA	86869	RAMPUR HIRA	132756	CHILHAUTA	782	1015	345,100.00	241,570.00	103,530.00
37296	SHAHJAHANPUR	BANDA	86869	RAMPUR HIRA	132758	RAMPUR HIRA	940	1221	415,140.00	290,598.00	124,542.00

SNo.	District Name	Block Name	LGD Gram Panchayat	Gram Panchayat Name	LGD Village Code	Village Name	TOT_P_2011	Projected Population 2023	Total fund	SBM fund (70 %)	CFC (30%)
1	2	3	4	5	6	7	8	9	10	11	12
37297	SHAHJAHANPUR	BANDA	86875	SHIVPURI KHANJI	132794	MAHMUDPUR	662	860	292,400.00	204,680.00	87,720.00
37298	SHAHJAHANPUR	BANDA	86875	SHIVPURI KHANJI	132793	MANPUR NIAGAK	573	744	252,960.00	177,072.00	75,888.00
37299	SHAHJAHANPUR	BANDA	86875	SHIVPURI KHANJI	132792	SHIVPURI KHANJI	824	1070	363,800.00	254,660.00	109,140.00
37300	SHAHJAHANPUR	BANDA	270043	UDAYPUR KHAKRA	132663	RAIPUR	748	971	330,140.00	231,098.00	99,042.00
37301	SHAHJAHANPUR	BANDA	270043	UDAYPUR KHAKRA	132662	UDAIPUR KHAKHRA	1100	1428	485,520.00	339,864.00	145,656.00
37302	SHAHJAHANPUR	BHAWAL KHERA	86883	ATA KHURD	134439	DAUDPUR RUDRAPUR	714	927	315,180.00	220,626.00	94,554.00
37303	SHAHJAHANPUR	BHAWAL KHERA	242769	ATHAPUR	134463	AITHAPUR	843	1095	372,300.00	260,610.00	111,690.00
37304	SHAHJAHANPUR	BHAWAL KHERA	242769	ATHAPUR	134461	MIRGAPUR	1067	1385	470,900.00	329,630.00	141,270.00
37305	SHAHJAHANPUR	BHAWAL KHERA	86885	AZIZPUR TALLUQUE RAJHAUA	134409	AZIZPUR TALLUQUE RAJHAUA	721	936	318,240.00	222,768.00	95,472.00
37306	SHAHJAHANPUR	BHAWAL KHERA	86885	AZIZPUR TALLUQUE RAJHAUA	134411	RAJHAUA KALA	614	797	270,980.00	189,686.00	81,294.00
37307	SHAHJAHANPUR	BHAWAL KHERA	86885	AZIZPUR TALLUQUE RAJHAUA	134410	RAJHAUA KHURD	623	809	275,060.00	192,542.00	82,518.00
37308	SHAHJAHANPUR	BHAWAL KHERA	86895	CHAK BHITARA	134384	JAHANPUR	632	821	279,140.00	195,398.00	83,742.00
37309	SHAHJAHANPUR	BHAWAL KHERA	86897	CHHITEPUR	134505	CHHITEPUR	1012	1314	446,760.00	312,732.00	134,028.00
37310	SHAHJAHANPUR	BHAWAL KHERA	267374	DARAPUR CHATHIYA	134492	DARAPUR CHATHIA	780	1013	344,420.00	241,094.00	103,326.00
37311	SHAHJAHANPUR	BHAWAL KHERA	267374	DARAPUR CHATHIYA	134493	KUAN BOJH	711	923	313,820.00	219,674.00	94,146.00
37312	SHAHJAHANPUR	BHAWAL KHERA	266798	DAUDPUR URF MURADGAON	134336	BIJHERA HUSAINPUR	626	813	276,420.00	193,494.00	82,926.00
37313	SHAHJAHANPUR	BHAWAL KHERA	266798	DAUDPUR URF MURADGAON	134337	DAUDPUR URF MURAD GAON	639	830	282,200.00	197,540.00	84,660.00
37314	SHAHJAHANPUR	BHAWAL KHERA	267299	DEVRAS	134500	DEVRAS	1172	1522	517,480.00	362,236.00	155,244.00
37315	SHAHJAHANPUR	BHAWAL KHERA	267299	DEVRAS	134501	KUANDANDA	512	665	226,100.00	158,270.00	67,830.00
37316	SHAHJAHANPUR	BHAWAL KHERA	86905	FIROZPUR	134489	FIROZPUR	903	1172	398,480.00	278,936.00	119,544.00
37317	SHAHJAHANPUR	BHAWAL KHERA	86905	FIROZPUR	134488	GAUHANIA	367	477	162,180.00	113,526.00	48,654.00
37318	SHAHJAHANPUR	BHAWAL KHERA	86906	GORI KALAN	134449	GORI KALAN	843	1095	372,300.00	260,610.00	111,690.00
37319	SHAHJAHANPUR	BHAWAL KHERA	86906	GORI KALAN	134450	GORI KHURD	664	862	293,080.00	205,156.00	87,924.00
37320	SHAHJAHANPUR	BHAWAL KHERA	86906	GORI KALAN	134444	MAHOLIA KHADEY	267	347	117,980.00	82,586.00	35,394.00
37321	SHAHJAHANPUR	BHAWAL KHERA	86908	GURRI ZAMIME ITAURIA	134498	GURRI ZAMIME ITAURIA	966	1254	426,360.00	298,452.00	127,908.00
37322	SHAHJAHANPUR	BHAWAL KHERA	86908	GURRI ZAMIME ITAURIA	134497	SARAIAN ABAD	876	1137	386,580.00	270,606.00	115,974.00
37323	SHAHJAHANPUR	BHAWAL KHERA	56909	HATHAURIA	134368	BILARIA	615	799	271,660.00	190,162.00	81,498.00
37324	SHAHJAHANPUR	BHAWAL KHERA	56909	HATHAURIA	134370	HATHAURIA	1168	1517	515,780.00	361,046.00	154,734.00
37325	SHAHJAHANPUR	BHAWAL KHERA	56909	HATHAURIA	134369	KARAUNDA	81	105	35,700.00	24,990.00	10,710.00
37326	SHAHJAHANPUR	BHAWAL KHERA	56909	HATHAURIA	134370	LODHIPUR	1168	1517	515,780.00	361,046.00	154,734.00
37327	SHAHJAHANPUR	BHAWAL KHERA	86912	JALALPUR TALLUQE GURRI	134389	DILAWARPUR ELAQUE SHAHGANJ	870	1130	384,200.00	268,940.00	115,260.00
37328	SHAHJAHANPUR	BHAWAL KHERA	86912	JALALPUR TALLUQE GURRI	134386	ETAURIAJAMGURRI	835	1084	368,560.00	257,992.00	110,568.00
37329	SHAHJAHANPUR	BHAWAL KHERA	86912	JALALPUR TALLUQE GURRI	134387	JALALPUR TALLUQE GURRI	1044	1356	461,040.00	322,728.00	138,312.00
37330	SHAHJAHANPUR	BHAWAL KHERA	86912	JALALPUR TALLUQE GURRI	134388	NEK NAMPUR	463	601	204,340.00	143,038.00	61,302.00
37331	SHAHJAHANPUR	BHAWAL KHERA	86915	JAPANAPUR	134377	JAPANAPUR	962	1249	424,660.00	297,262.00	127,398.00
37332	SHAHJAHANPUR	BHAWAL KHERA	86915	JAPANAPUR	134373	MANPUR	795	1032	350,880.00	245,616.00	105,264.00
37333	SHAHJAHANPUR	BHAWAL KHERA	86915	JAPANAPUR	134360	MUKARRAMPUR	754	979	332,860.00	233,002.00	99,858.00
37334	SHAHJAHANPUR	BHAWAL KHERA	86925	MAU BASAK	134352	MAU BASAK	1624	2109	717,060.00	501,942.00	215,118.00
37335	SHAHJAHANPUR	BHAWAL KHERA	86927	MOHAMMEDPUR ELAQUA SAHJAPUR	134474	ALHAPUR	837	1087	369,580.00	258,706.00	110,874.00
37336	SHAHJAHANPUR	BHAWAL KHERA	86927	MOHAMMEDPUR ELAQUA SAHJAPUR	134471	LAKHMANPUR	1011	1313	446,420.00	312,494.00	133,926.00
37337	SHAHJAHANPUR	BHAWAL KHERA	86927	MOHAMMEDPUR ELAQUA SAHJAPUR	134473	MOHAMMEDPUR ELAQUA SAHJAPUR	1717	2229	757,860.00	530,502.00	227,358.00
37338	SHAHJAHANPUR	BHAWAL KHERA	266930	NIGONA MAKRANDPUR	134406	NIGONA MAKRANDPUR	1103	1432	486,880.00	340,816.00	146,064.00

SNo.	District Name	Block Name	LGD Gram Panchayat	Gram Panchayat Name	LGD Village Code	Village Name	TOT_P_2011	Projected Population 2023	Total fund	SBM fund (70 %)	CFC (30%)
1	2	3	4	5	6	7	8	9	10	11	12
37339	SHAHJAHANPUR	BHAWAL KHERA	86930	NIYAMATPUR	134335	BIJLI KHERA	126	164	55,760.00	39,032.00	16,728.00
37340	SHAHJAHANPUR	BHAWAL KHERA	266866	RAHEEMPUR	134362	PIPARIA	571	741	251,940.00	176,358.00	75,582.00
37341	SHAHJAHANPUR	BHAWAL KHERA	266866	RAHEEMPUR	134361	RAHEEMPUR	940	1221	415,140.00	290,598.00	124,542.00
37342	SHAHJAHANPUR	BHAWAL KHERA	86944	SHAHWAZPUR DANIAPUR	134422	BIJLAPUR	727	944	320,960.00	224,672.00	96,288.00
37343	SHAHJAHANPUR	BHAWAL KHERA	86944	SHAHWAZPUR DANIAPUR	134423	SHAHWAZPUR DANIAPUR	987	1282	435,880.00	305,116.00	130,764.00
37344	SHAHJAHANPUR	BHAWAL KHERA	86945	SIMARAI	134494	DAMDUR	161	209	71,060.00	49,742.00	21,318.00
37345	SHAHJAHANPUR	BHAWAL KHERA	86945	SIMARAI	134495	HETAMPUR	483	627	213,180.00	149,226.00	63,954.00
37346	SHAHJAHANPUR	BHAWAL KHERA	86945	SIMARAI	134496	SIMARAI	844	1096	372,640.00	260,848.00	111,792.00
37347	SHAHJAHANPUR	BHAWAL KHERA	86947	SITHARA	134448	SHERPUR ELAQUA SARSAWN	667	866	294,440.00	206,108.00	88,332.00
37348	SHAHJAHANPUR	BHAWAL KHERA	86947	SITHARA	134451	SITHARA	935	1214	412,760.00	288,932.00	123,828.00
37349	SHAHJAHANPUR	BHAWAL KHERA	86950	TONI	134490	RAIPUR ZAMIME TONI	626	813	276,420.00	193,494.00	82,926.00
37350	SHAHJAHANPUR	BHAWAL KHERA	86950	TONI	134479	RASOOLPUR MIDHAI	536	696	236,640.00	165,648.00	70,992.00
37351	SHAHJAHANPUR	BHAWAL KHERA	86950	TONI	134491	TONI	1116	1449	492,660.00	344,862.00	147,798.00
37352	SHAHJAHANPUR	BHAWAL KHERA	267275	TURKI KHERA	134507	TURKI KHERA	1062	1379	468,860.00	328,202.00	140,658.00
37353	SHAHJAHANPUR	DADROL	268242	AZIZPUR ZINGNERA	134254	AZIZPUR JIGNEAR	1167	1515	515,100.00	360,570.00	154,530.00
37354	SHAHJAHANPUR	DADROL	268479	BAWAKKARPUR	134271	BAWAKKARPUR	996	1293	439,620.00	307,734.00	131,886.00
37355	SHAHJAHANPUR	DADROL	268213	BHEDPUR	134237	AZIZGANJ	725	941	319,940.00	223,958.00	95,982.00
37356	SHAHJAHANPUR	DADROL	268213	BHEDPUR	134232	BHEDPUR	998	1296	440,640.00	308,448.00	132,192.00
37357	SHAHJAHANPUR	DADROL	86965	DHAKIYA ELAQA PARWAIZPUR	134224	BAHADURPUR BISHUNIPATTI	548	712	242,080.00	169,456.00	72,624.00
37358	SHAHJAHANPUR	DADROL	86965	DHAKIYA ELAQA PARWAIZPUR	134223	DHAKIYA ELAQA PARWAIZPUR	1174	1524	518,160.00	362,712.00	155,448.00
37359	SHAHJAHANPUR	DADROL	86971	GHUS VARI	134173	CHAMRAURA	93	121	41,140.00	28,798.00	12,342.00
37360	SHAHJAHANPUR	DADROL	86971	GHUS VARI	134170	GHUS VARI	688	893	303,620.00	212,534.00	91,086.00
37361	SHAHJAHANPUR	DADROL	86971	GHUS VARI	134169	ROSHANPUR	655	850	289,000.00	202,300.00	86,700.00
37362	SHAHJAHANPUR	DADROL	86971	GHUS VARI	134168	SHAHPUR SHAHNAZPUR	269	349	118,660.00	83,062.00	35,598.00
37363	SHAHJAHANPUR	DADROL	268434	HASUA ZAGU	134283	HASUA JAJOO	1005	1305	443,700.00	310,590.00	133,110.00
37364	SHAHJAHANPUR	DADROL	86977	HISMAHA	134175	HISMAHA	1160	1506	512,040.00	358,428.00	153,612.00
37365	SHAHJAHANPUR	DADROL	86981	KALYANPUR TA.CHAMRAURA	134185	DHAKAURDHARANPUR	874	1135	385,900.00	270,130.00	115,770.00
37366	SHAHJAHANPUR	DADROL	86981	KALYANPUR TA.CHAMRAURA	134172	KALYANPUR TA CHAMRAURA	980	1272	432,480.00	302,736.00	129,744.00
37367	SHAHJAHANPUR	DADROL	86987	KISHURHAI	134241	CHAK MAMREJ	841	1092	371,280.00	259,896.00	111,384.00
37368	SHAHJAHANPUR	DADROL	86987	KISHURHAI	134240	KISHURHAI	1025	1331	452,540.00	316,778.00	135,762.00
37369	SHAHJAHANPUR	DADROL	268142	KOHN	134198	KHIRIA A. PINGRI	118	153	52,020.00	36,414.00	15,606.00
37370	SHAHJAHANPUR	DADROL	268142	KOHN	134196	KOHN	885	1149	390,660.00	273,462.00	117,198.00
37371	SHAHJAHANPUR	DADROL	86988	KUTUWAPUR ELAKA BARENG	134286	KUTUWAPUR ELAKA BARENG	936	1215	413,100.00	289,170.00	123,930.00
37372	SHAHJAHANPUR	DADROL	86988	KUTUWAPUR ELAKA BARENG	134285	MOHDDINPUR	737	957	325,380.00	227,766.00	97,614.00
37373	SHAHJAHANPUR	DADROL	268087	MADHWAMAI	134222	RASOOLPUR CHATHIA	742	963	327,420.00	229,194.00	98,226.00
37374	SHAHJAHANPUR	DADROL	86990	MANSOORPUR	134265	KHADA BAURA	507	658	223,720.00	156,604.00	67,116.00
37375	SHAHJAHANPUR	DADROL	86990	MANSOORPUR	134267	MANSOORPUR	678	880	299,200.00	209,440.00	89,760.00
37376	SHAHJAHANPUR	DADROL	86990	MANSOORPUR	134276	PANCHOULI	524	680	231,200.00	161,840.00	69,360.00
37377	SHAHJAHANPUR	DADROL	86992	MOHAMMEDPUR AZMABAD	134296	ALIYAPUR	994	1291	438,940.00	307,258.00	131,682.00
37378	SHAHJAHANPUR	DADROL	86992	MOHAMMEDPUR AZMABAD	134295	MOHAMMEDPUR AZMABAD	908	1179	400,860.00	280,602.00	120,258.00
37379	SHAHJAHANPUR	DADROL	270266	MUDIYA NARAYAN	134177	MIRPUR MAFI	578	750	255,000.00	178,500.00	76,500.00
37380	SHAHJAHANPUR	DADROL	270266	MUDIYA NARAYAN	134164	MUDIYA NARAIN	662	860	292,400.00	204,680.00	87,720.00

SNo.	District Name	Block Name	LGD Gram Panchayat	Gram Panchayat Name	LGD Village Code	Village Name	TOT_P_2011	Projected Population 2023	Total fund	SBM fund (70 %)	CFC (30%)
1	2	3	4	5	6	7	8	9	10	11	12
37381	SHAHJAHANPUR	DADROL	86993	MUTIYASA	134255	BARUA KHURD	520	675	229,500.00	160,650.00	68,850.00
37382	SHAHJAHANPUR	DADROL	86993	MUTIYASA	134257	MUTIYASA	742	963	327,420.00	229,194.00	98,226.00
37383	SHAHJAHANPUR	DADROL	86996	PARWAIJPUR	134229	NAGLA HAZI	758	984	334,560.00	234,192.00	100,368.00
37384	SHAHJAHANPUR	DADROL	86996	PARWAIJPUR	134186	PARWAIJPUR	731	949	322,660.00	225,862.00	96,798.00
37385	SHAHJAHANPUR	DADROL	268188	PARWATPUR	134180	PARWATPUR	1140	1480	503,200.00	352,240.00	150,960.00
37386	SHAHJAHANPUR	DADROL	268516	PATHRA KACCH	134323	PATHARA KACHH	1069	1388	471,920.00	330,344.00	141,576.00
37387	SHAHJAHANPUR	DADROL	268543	RAI KHURD	134216	RAI KHURD	919	1193	405,620.00	283,934.00	121,686.00
37388	SHAHJAHANPUR	DADROL	87001	REBHA	134210	REBHA	1062	1379	468,860.00	328,202.00	140,658.00
37389	SHAHJAHANPUR	DADROL	87005	SHAHVEGPUR	134235	SHAHVEGPUR	1178	1530	520,200.00	364,140.00	156,060.00
37390	SHAHJAHANPUR	DADROL	268104	SIMRIYA	134221	BHATELA	248	322	109,480.00	76,636.00	32,844.00
37391	SHAHJAHANPUR	DADROL	268104	SIMRIYA	134219	LAXMIPUR	433	562	191,080.00	133,756.00	57,324.00
37392	SHAHJAHANPUR	DADROL	268104	SIMRIYA	134220	SIMARIA	558	725	246,500.00	172,550.00	73,950.00
37393	SHAHJAHANPUR	DADROL	87008	SUNAURA AZAMTPUR	134190	AZIZPUR TA SUNAURA	914	1187	403,580.00	282,506.00	121,074.00
37394	SHAHJAHANPUR	DADROL	87008	SUNAURA AZAMTPUR	134192	BAKHTYARPUR	388	504	171,360.00	119,952.00	51,408.00
37395	SHAHJAHANPUR	JAIPUR	87012	AGROLI	133514	AGROLA	324	421	143,140.00	100,198.00	42,942.00
37396	SHAHJAHANPUR	JAIPUR	87012	AGROLI	133515	AGROLI	820	1065	362,100.00	253,470.00	108,630.00
37397	SHAHJAHANPUR	JAIPUR	87012	AGROLI	133516	NAVADA	883	1146	389,640.00	272,748.00	116,892.00
37398	SHAHJAHANPUR	JAIPUR	87014	ALI AKABARPUR URF NAVADA	133543	ALI AKABARPUR	768	997	338,980.00	237,286.00	101,694.00
37399	SHAHJAHANPUR	JAIPUR	87014	ALI AKABARPUR URF NAVADA	133542	JUJHARPUR	614	797	270,980.00	189,686.00	81,294.00
37400	SHAHJAHANPUR	JAIPUR	87014	ALI AKABARPUR URF NAVADA	133544	KIRATPUR BIHARI	878	1140	387,600.00	271,320.00	116,280.00
37401	SHAHJAHANPUR	JAIPUR	269598	BAKHARPUR	133627	BAKHARPUR	446	579	196,860.00	137,802.00	59,058.00
37402	SHAHJAHANPUR	JAIPUR	269598	BAKHARPUR	133625	BAKHARPUR T.PIDARIA	663	861	292,740.00	204,918.00	87,822.00
37403	SHAHJAHANPUR	JAIPUR	269584	BANDIYA KHURD	133552	\BANDIYA KHURD	858	1114	378,760.00	265,132.00	113,628.00
37404	SHAHJAHANPUR	JAIPUR	269584	BANDIYA KHURD	133553	BIHARIPUR NAGRIA	702	911	309,740.00	216,818.00	92,922.00
37405	SHAHJAHANPUR	JAIPUR	87021	BEHATA MURADPUR	133491	BEHATA MURADPUR	990	1285	436,900.00	305,830.00	131,070.00
37406	SHAHJAHANPUR	JAIPUR	87021	BEHATA MURADPUR	133494	BEHTA KHAS	1061	1378	468,520.00	327,964.00	140,556.00
37407	SHAHJAHANPUR	JAIPUR	87022	BHANPURA	133500	BHANPURA	1177	1528	519,520.00	363,664.00	155,856.00
37408	SHAHJAHANPUR	JAIPUR	87022	BHANPURA	133501	BIHARIPUR T. SURJUPUR	618	802	272,680.00	190,876.00	81,804.00
37409	SHAHJAHANPUR	JAIPUR	87022	BHANPURA	133502	HADIRA HARIDASPUR	212	275	93,500.00	65,450.00	28,050.00
37410	SHAHJAHANPUR	JAIPUR	269563	BHUDIYA	133537	BHURIA	707	918	312,120.00	218,484.00	93,636.00
37411	SHAHJAHANPUR	JAIPUR	269563	BHUDIYA	133536	MADRUA PATTI AWA	409	531	180,540.00	126,378.00	54,162.00
37412	SHAHJAHANPUR	JAIPUR	269563	BHUDIYA	133535	MADRUA PATTI MARENA	336	436	148,240.00	103,768.00	44,472.00
37413	SHAHJAHANPUR	JAIPUR	87024	BINAURA BINAURIA	133509	BAHANPUR	306	397	134,980.00	94,486.00	40,494.00
37414	SHAHJAHANPUR	JAIPUR	87024	BINAURA BINAURIA	133521	BINAURA BINAURIA	702	911	309,740.00	216,818.00	92,922.00
37415	SHAHJAHANPUR	JAIPUR	87024	BINAURA BINAURIA	133529	KIRATPUR	116	151	51,340.00	35,938.00	15,402.00
37416	SHAHJAHANPUR	JAIPUR	87024	BINAURA BINAURIA	133530	MAGANPUR	587	762	259,080.00	181,356.00	77,724.00
37417	SHAHJAHANPUR	JAIPUR	87024	BINAURA BINAURIA	133528	POHAKARPUR T. SURJUPUR	168	218	74,120.00	51,884.00	22,236.00
37418	SHAHJAHANPUR	JAIPUR	87024	BINAURA BINAURIA	133510	RAJPURA	33	43	14,620.00	10,234.00	4,386.00
37419	SHAHJAHANPUR	JAIPUR	87029	GAUTIYA ANTU	133574	GAUTIYA ANTU	635	824	280,160.00	196,112.00	84,048.00
37420	SHAHJAHANPUR	JAIPUR	87029	GAUTIYA ANTU	133573	JAURA PATTI DHAM	352	457	155,380.00	108,766.00	46,614.00
37421	SHAHJAHANPUR	JAIPUR	87029	GAUTIYA ANTU	133575	NAUGAWAN NIROTTAM	457	593	201,620.00	141,134.00	60,486.00
37422	SHAHJAHANPUR	JAIPUR	87030	GOGEPUR	133538	BAKHARPUR	9	12	4,080.00	2,856.00	1,224.00

SNo.	District Name	Block Name	LGD Gram Panchayat	Gram Panchayat Name	LGD Village Code	Village Name	TOT_P_2011	Projected Population 2023	Total fund	SBM fund (70 %)	CFC (30%)
1	2	3	4	5	6	7	8	9	10	11	12
37423	SHAHJAHANPUR	JAITPUR	87033	JALLAPUR	133445	JALLAPUR	1034	1343	456,620.00	319,634.00	136,986.00
37424	SHAHJAHANPUR	JAITPUR	87033	JALLAPUR	133549	NAGARIA	548	712	242,080.00	169,456.00	72,624.00
37425	SHAHJAHANPUR	JAITPUR	87035	JAURA PATTI ACHAL	133586	JAURA PATTI ACHAL	1050	1363	463,420.00	324,394.00	139,026.00
37426	SHAHJAHANPUR	JAITPUR	87035	JAURA PATTI ACHAL	133578	JAURA PATTI CHANDARBHAN	315	409	139,060.00	97,342.00	41,718.00
37427	SHAHJAHANPUR	JAITPUR	87035	JAURA PATTI ACHAL	133580	JAURA PATTI CHINTA	157	204	69,360.00	48,552.00	20,808.00
37428	SHAHJAHANPUR	JAITPUR	87035	JAURA PATTI ACHAL	133587	JAURA PATTI PRAJA	187	243	82,620.00	57,834.00	24,786.00
37429	SHAHJAHANPUR	JAITPUR	242379	KHUBPUR ANCHITPUR	133602	ANCHITPUR	418	543	184,620.00	129,234.00	55,386.00
37430	SHAHJAHANPUR	JAITPUR	242379	KHUBPUR ANCHITPUR	133611	KESINAGLA	487	632	214,880.00	150,416.00	64,464.00
37431	SHAHJAHANPUR	JAITPUR	242379	KHUBPUR ANCHITPUR	133602	KHUBPUR ANCHITPUR	418	543	184,620.00	129,234.00	55,386.00
37432	SHAHJAHANPUR	JAITPUR	242379	KHUBPUR ANCHITPUR	133598	TEEHE	66	86	29,240.00	20,468.00	8,772.00
37433	SHAHJAHANPUR	JAITPUR	87048	KUAN DANDA	133504	KUAN DANDA	202	262	89,080.00	62,356.00	26,724.00
37434	SHAHJAHANPUR	JAITPUR	87048	KUAN DANDA	133504	KUNIYA TA SURJUPUR	202	262	89,080.00	62,356.00	26,724.00
37435	SHAHJAHANPUR	JAITPUR	87048	KUAN DANDA	133508	MOHABBATGANJ KUANDANDA	861	1118	380,120.00	266,084.00	114,036.00
37436	SHAHJAHANPUR	JAITPUR	87048	KUAN DANDA	133507	SIKANDARPUR	173	225	76,500.00	53,550.00	22,950.00
37437	SHAHJAHANPUR	JAITPUR	87044	MAKRANDPUR	133565	MAKRANDPUR	1028	1335	453,900.00	317,730.00	136,170.00
37438	SHAHJAHANPUR	JAITPUR	87044	MAKRANDPUR	133533	NAUGAUA GOVINDPUR	661	858	291,720.00	204,204.00	87,516.00
37439	SHAHJAHANPUR	JAITPUR	87049	MURIA KHERA AJAMABAD	133584	MADAR	587	762	259,080.00	181,356.00	77,724.00
37440	SHAHJAHANPUR	JAITPUR	87049	MURIA KHERA AJAMABAD	133561	MURIA KHERA AJAMABAD	624	810	275,400.00	192,780.00	82,620.00
37441	SHAHJAHANPUR	JAITPUR	87049	MURIA KHERA AJAMABAD	133583	PIREE	480	623	211,820.00	148,274.00	63,546.00
37442	SHAHJAHANPUR	JAITPUR	87051	NAGLA DEHA AHATMALI	133570	KANHANI DEHA AHATMALI	148	192	65,280.00	45,696.00	19,584.00
37443	SHAHJAHANPUR	JAITPUR	87051	NAGLA DEHA AHATMALI	133571	MAWAR	349	453	154,020.00	107,814.00	46,206.00
37444	SHAHJAHANPUR	JAITPUR	87051	NAGLA DEHA AHATMALI	133569	NAGLA DEHA AHATMALI	789	1024	348,160.00	243,712.00	104,448.00
37445	SHAHJAHANPUR	JAITPUR	87055	RASEVAN	133487	BHEKHAMPUR	415	539	183,260.00	128,282.00	54,978.00
37446	SHAHJAHANPUR	JAITPUR	87056	RUDRAPUR	133713	RUDRAPUR	1008	1309	445,060.00	311,542.00	133,518.00
37447	SHAHJAHANPUR	JAITPUR	242380	SARSAWA	133563	JAGAT PIPARTHANA	1149	1492	507,280.00	355,096.00	152,184.00
37448	SHAHJAHANPUR	JAITPUR	242380	SARSAWA	133558	LOHARGARI	298	387	131,580.00	92,106.00	39,474.00
37449	SHAHJAHANPUR	JAITPUR	87057	SHAHABAD	133617	JAGAT	601	780	265,200.00	185,640.00	79,560.00
37450	SHAHJAHANPUR	JAITPUR	87057	SHAHABAD	133619	MADORA	277	360	122,400.00	85,680.00	36,720.00
37451	SHAHJAHANPUR	JAITPUR	87057	SHAHABAD	133618	MADRIYA	426	553	188,020.00	131,614.00	56,406.00
37452	SHAHJAHANPUR	JAITPUR	87057	SHAHABAD	133621	SHAHABAD	999	1297	440,980.00	308,686.00	132,294.00
37453	SHAHJAHANPUR	JAITPUR	87059	SHIKARPUR	133525	BHITARA	794	1031	350,540.00	245,378.00	105,162.00
37454	SHAHJAHANPUR	JAITPUR	87059	SHIKARPUR	133524	JAGDISHPUR	337	438	148,920.00	104,244.00	44,676.00
37455	SHAHJAHANPUR	JAITPUR	87059	SHIKARPUR	133526	SHIKARPUR	663	861	292,740.00	204,918.00	87,822.00
37456	SHAHJAHANPUR	JALALABAD	269362	ABDALPUR ALBELA	134842	ABDADPUR ALBELA	874	1135	385,900.00	270,130.00	115,770.00
37457	SHAHJAHANPUR	JALALABAD	269362	ABDALPUR ALBELA	134844	JAUHANA	350	454	154,360.00	108,052.00	46,308.00
37458	SHAHJAHANPUR	JALALABAD	87079	AELAM NAGAR	134859	AELAMNAGAR	810	1052	357,680.00	250,376.00	107,304.00
37459	SHAHJAHANPUR	JALALABAD	87079	AELAM NAGAR	134861	KATRIYA	1041	1352	459,680.00	321,776.00	137,904.00
37460	SHAHJAHANPUR	JALALABAD	87063	AFATIAPUR	134873	AFATIAPUR	980	1272	432,480.00	302,736.00	129,744.00
37461	SHAHJAHANPUR	JALALABAD	87063	AFATIAPUR	134874	LAHRAWAR	774	1005	341,700.00	239,190.00	102,510.00
37462	SHAHJAHANPUR	JALALABAD	242403	ALHADADPUR BAIHARI	134888	ALHADADPUR BAIHARI	764	992	337,280.00	236,096.00	101,184.00
37463	SHAHJAHANPUR	JALALABAD	269285	ASHRAFPUR	134955	ASHRAFPUR	1140	1480	503,200.00	352,240.00	150,960.00
37464	SHAHJAHANPUR	JALALABAD	87066	BHARTAULI	134928	BHARTAULI	1169	1518	516,120.00	361,284.00	154,836.00

SNo.	District Name	Block Name	LGD Gram Panchayat	Gram Panchayat Name	LGD Village Code	Village Name	TOT_P_2011	Projected Population 2023	Total fund	SBM fund (70 %)	CFC (30%)
1	2	3	4	5	6	7	8	9	10	11	12
37465	SHAHJAHANPUR	JALALABAD	87066	BHARTAULI	134929	RATNAPUR	435	565	192,100.00	134,470.00	57,630.00
37466	SHAHJAHANPUR	JALALABAD	87067	BHATA DEVAR	134830	BHATA DEVAR	1081	1404	477,360.00	334,152.00	143,208.00
37467	SHAHJAHANPUR	JALALABAD	87067	BHATA DEVAR	134831	UJERA	203	264	89,760.00	62,832.00	26,928.00
37468	SHAHJAHANPUR	JALALABAD	87068	BHURIABHOOR	134823	BHURIABHOOR	1159	1505	511,700.00	358,190.00	153,510.00
37469	SHAHJAHANPUR	JALALABAD	87068	BHURIABHOOR	134821	KARDOLA	351	456	155,040.00	108,528.00	46,512.00
37470	SHAHJAHANPUR	JALALABAD	87072	CHURGHUTI	134799	BALDEOPUR T. KHANDHAR	215	279	94,860.00	66,402.00	28,458.00
37471	SHAHJAHANPUR	JALALABAD	87072	CHURGHUTI	134801	CHURGHUTI	530	688	233,920.00	163,744.00	70,176.00
37472	SHAHJAHANPUR	JALALABAD	87072	CHURGHUTI	134806	HAAR HABLOO	54	70	23,800.00	16,660.00	7,140.00
37473	SHAHJAHANPUR	JALALABAD	87072	CHURGHUTI	134800	HATHINAPUR	669	869	295,460.00	206,822.00	88,638.00
37474	SHAHJAHANPUR	JALALABAD	87072	CHURGHUTI	134807	KERA	69	90	30,600.00	21,420.00	9,180.00
37475	SHAHJAHANPUR	JALALABAD	87072	CHURGHUTI	134802	MARAIYA GUJRAN	177	230	78,200.00	54,740.00	23,460.00
37476	SHAHJAHANPUR	JALALABAD	87072	CHURGHUTI	134804	MARAIYAHAWA	83	108	36,720.00	25,704.00	11,016.00
37477	SHAHJAHANPUR	JALALABAD	87073	DAHAR	134815	BASUA MAI	447	580	197,200.00	138,040.00	59,160.00
37478	SHAHJAHANPUR	JALALABAD	87073	DAHAR	134814	DAHAR	709	921	313,140.00	219,198.00	93,942.00
37479	SHAHJAHANPUR	JALALABAD	87073	DAHAR	134817	KATELI	598	776	263,840.00	184,688.00	79,152.00
37480	SHAHJAHANPUR	JALALABAD	87076	DOLAPUR	134827	AKAKHERA	601	780	265,200.00	185,640.00	79,560.00
37481	SHAHJAHANPUR	JALALABAD	87076	DOLAPUR	134825	AMAPUR	446	579	196,860.00	137,802.00	59,058.00
37482	SHAHJAHANPUR	JALALABAD	87076	DOLAPUR	134829	BARU AARI	307	399	135,660.00	94,962.00	40,698.00
37483	SHAHJAHANPUR	JALALABAD	87076	DOLAPUR	134826	DOLAPUR	969	1258	427,720.00	299,404.00	128,316.00
37484	SHAHJAHANPUR	JALALABAD	87090	KAKRALA	134818	KAKRALA	1114	1446	491,640.00	344,148.00	147,492.00
37485	SHAHJAHANPUR	JALALABAD	87090	KAKRALA	134819	KHARO DIYURIA	449	583	198,220.00	138,754.00	59,466.00
37486	SHAHJAHANPUR	JALALABAD	87092	KATIULI	134895	KATIULI	874	1135	385,900.00	270,130.00	115,770.00
37487	SHAHJAHANPUR	JALALABAD	87092	KATIULI	134899	KIRTAPUR T. KUMHARIA	636	826	280,840.00	196,588.00	84,252.00
37488	SHAHJAHANPUR	JALALABAD	87092	KATIULI	134891	KUNDRI TA GURUMANJHA	240	312	106,080.00	74,256.00	31,824.00
37489	SHAHJAHANPUR	JALALABAD	87092	KATIULI	134898	SUNHAIYA	235	305	103,700.00	72,590.00	31,110.00
37490	SHAHJAHANPUR	JALALABAD	87093	KATKA	134848	KATKA	726	943	320,620.00	224,434.00	96,186.00
37491	SHAHJAHANPUR	JALALABAD	87093	KATKA	134847	KATKIYA	715	928	315,520.00	220,864.00	94,656.00
37492	SHAHJAHANPUR	JALALABAD	87096	KOYALA GYANPUR	134921	KOYALAGYANPUR	2526	3280	1,115,200.00	780,640.00	334,560.00
37493	SHAHJAHANPUR	JALALABAD	87096	KOYALA GYANPUR	134920	MANGOLA GHARI	431	560	190,400.00	133,280.00	57,120.00
37494	SHAHJAHANPUR	JALALABAD	242398	KUMHRUA	134875	KARNAPUR T. SIKANDARPUR	662	860	292,400.00	204,680.00	87,720.00
37495	SHAHJAHANPUR	JALALABAD	242398	KUMHRUA	134876	KUMHRUA	1056	1371	466,140.00	326,298.00	139,842.00
37496	SHAHJAHANPUR	JALALABAD	242398	KUMHRUA	134877	MOHIDEENPUR	608	789	268,260.00	187,782.00	80,478.00
37497	SHAHJAHANPUR	JALALABAD	269403	KUNDR TA PEHNA	134792	KUNDR TA PEHNA	1007	1307	444,380.00	311,066.00	133,314.00
37498	SHAHJAHANPUR	JALALABAD	242399	MUDIYA NAGLA NATH	134884	MUDIYA KHURD	618	802	272,680.00	190,876.00	81,804.00
37499	SHAHJAHANPUR	JALALABAD	242399	MUDIYA NAGLA NATH	134694	MUDIYA NAGLA NATH	746	969	329,460.00	230,622.00	98,838.00
37500	SHAHJAHANPUR	JALALABAD	242399	MUDIYA NAGLA NATH	134880	SARKHANDA	561	728	247,520.00	173,264.00	74,256.00
37501	SHAHJAHANPUR	JALALABAD	242400	NAVADA DIURNIRYA	134692	NAVADA DIURANIYA	617	801	272,340.00	190,638.00	81,702.00
37502	SHAHJAHANPUR	JALALABAD	269306	PITARMAU	134856	DULRAMAI	104	135	45,900.00	32,130.00	13,770.00
37503	SHAHJAHANPUR	JALALABAD	269306	PITARMAU	134860	PITARMAU	948	1231	418,540.00	292,978.00	125,562.00
37504	SHAHJAHANPUR	JALALABAD	87106	RAGHUNATHPUR	134717	RAGHUNATHPUR KHAS	2288	2971	1,010,140.00	707,098.00	303,042.00
37505	SHAHJAHANPUR	JALALABAD	269339	RAMPUR BAIN	134870	RAMPUR BAIN	1004	1304	443,360.00	310,352.00	133,008.00
37506	SHAHJAHANPUR	JALALABAD	87108	RAULI BOURI	134867	ETMADPUR T. GURGAWAN	483	627	213,180.00	149,226.00	63,954.00

SNo.	District Name	Block Name	LGD Gram Panchayat	Gram Panchayat Name	LGD Village Code	Village Name	TOT_P_2011	Projected Population 2023	Total fund	SBM fund (70 %)	CFC (30%)
1	2	3	4	5	6	7	8	9	10	11	12
37507	SHAHJAHANPUR	JALALABAD	242401	RUPAPUR	134855	CHAMARPURA TA DULRAMAI	569	739	251,260.00	175,882.00	75,378.00
37508	SHAHJAHANPUR	JALALABAD	242401	RUPAPUR	134857	ROOPAPUR	649	843	286,620.00	200,634.00	85,986.00
37509	SHAHJAHANPUR	JALALABAD	269400	SAMAICHIPUR	134796	SAMECHIPUR	1061	1378	468,520.00	327,964.00	140,556.00
37510	SHAHJAHANPUR	JALALABAD	87111	SHAHPUR	134790	SHAHPUR	1044	1356	461,040.00	322,728.00	138,312.00
37511	SHAHJAHANPUR	JALALABAD	242397	SHUKLA MAI	134810	HAAR KATETA	851	1105	375,700.00	262,990.00	112,710.00
37512	SHAHJAHANPUR	JALALABAD	242397	SHUKLA MAI	134811	MALOOKPUR	316	410	139,400.00	97,580.00	41,820.00
37513	SHAHJAHANPUR	JALALABAD	242397	SHUKLA MAI	134812	SHUKLAMAI	797	1035	351,900.00	246,330.00	105,570.00
37514	SHAHJAHANPUR	JALALABAD	87113	SULTANPUR DIBIYAPUR	134849	DIBIYAPUR	1048	1361	462,740.00	323,918.00	138,822.00
37515	SHAHJAHANPUR	JALALABAD	87113	SULTANPUR DIBIYAPUR	134850	SULTANPUR	770	1000	340,000.00	238,000.00	102,000.00
37516	SHAHJAHANPUR	JALALABAD	87115	THINGRI	134906	BHUNDAMAI BANBASA	230	299	101,660.00	71,162.00	30,498.00
37517	SHAHJAHANPUR	JALALABAD	0	WAZEERPUR	134924	WAZEERPUR	469	609	207,060.00	144,942.00	62,118.00
37518	SHAHJAHANPUR	KALAN	269447	ABDULLA NAGAR MILKIYA	134583	ABDULLA NAGAR MILKIYA	1046	1358	461,720.00	323,204.00	138,516.00
37519	SHAHJAHANPUR	KALAN	87117	BAHANGI KHERA	134524	AGRI KUNDA	135	175	59,500.00	41,650.00	17,850.00
37520	SHAHJAHANPUR	KALAN	87117	BAHANGI KHERA	134526	CHAPRA	378	491	166,940.00	116,858.00	50,082.00
37521	SHAHJAHANPUR	KALAN	87117	BAHANGI KHERA	134525	RATHELI	469	609	207,060.00	144,942.00	62,118.00
37522	SHAHJAHANPUR	KALAN	270336	BHUDELI	134568	BHUDELI	1119	1453	494,020.00	345,814.00	148,206.00
37523	SHAHJAHANPUR	KALAN	87121	BICHOLA TA. BARA	134559	BICHOLA TA. BARA	1028	1335	453,900.00	317,730.00	136,170.00
37524	SHAHJAHANPUR	KALAN	87121	BICHOLA TA. BARA	134560	MIRZANPUR KATIYA	289	375	127,500.00	89,250.00	38,250.00
37525	SHAHJAHANPUR	KALAN	87157	DHAKA TA. TAADAI	134573	LALPUR TA.PILUAA	914	1187	403,580.00	282,506.00	121,074.00
37526	SHAHJAHANPUR	KALAN	87157	DHAKA TA. TAADAI	134572	THKA TA. TAADAI	830	1078	366,520.00	256,564.00	109,956.00
37527	SHAHJAHANPUR	KALAN	87139	KUDRASI	134576	AGRAASI	310	403	137,020.00	95,914.00	41,106.00
37528	SHAHJAHANPUR	KALAN	87139	KUDRASI	134577	KUDRASI	1702	2210	751,400.00	525,980.00	225,420.00
37529	SHAHJAHANPUR	KALAN	87141	LAKHANPUR	134602	LAKHANPUR	1011	1313	446,420.00	312,494.00	133,926.00
37530	SHAHJAHANPUR	KALAN	87141	LAKHANPUR	134603	LALAPUR TA. LAKHANPUR	879	1141	387,940.00	271,558.00	116,382.00
37531	SHAHJAHANPUR	KALAN	242961	NAYAGAUN BAGGARA	134535	JUAAN	724	940	319,600.00	223,720.00	95,880.00
37532	SHAHJAHANPUR	KALAN	242961	NAYAGAUN BAGGARA	134532	JUHI	656	852	289,680.00	202,776.00	86,904.00
37533	SHAHJAHANPUR	KALAN	242961	NAYAGAUN BAGGARA	134534	NAYAGAUN BAGGARA	1133	1471	500,140.00	350,098.00	150,042.00
37534	SHAHJAHANPUR	KALAN	269454	RAMPUR TA BARA	134557	RAJUA PUR	567	736	250,240.00	175,168.00	75,072.00
37535	SHAHJAHANPUR	KALAN	269454	RAMPUR TA BARA	134558	RAMPURA TA. BARA	636	826	280,840.00	196,588.00	84,252.00
37536	SHAHJAHANPUR	KALAN	242960	RASA NAGARIYA	134509	RASA NAGARIA	1081	1404	477,360.00	334,152.00	143,208.00
37537	SHAHJAHANPUR	KALAN	242960	RASA NAGARIYA	134510	SANGERI	813	1056	359,040.00	251,328.00	107,712.00
37538	SHAHJAHANPUR	KALAN	269464	SAIDAPUR	134561	DHANUA KHERA	643	835	283,900.00	198,730.00	85,170.00
37539	SHAHJAHANPUR	KALAN	269464	SAIDAPUR	134562	MADANPUR SAIDPUR	1102	1431	486,540.00	340,578.00	145,962.00
37540	SHAHJAHANPUR	KALAN	87153	SATHRA DHARAMPUR	134604	GUERI	891	1157	393,380.00	275,366.00	118,014.00
37541	SHAHJAHANPUR	KALAN	87153	SATHRA DHARAMPUR	134597	SATHRA DHARAMPUR	956	1241	421,940.00	295,358.00	126,582.00
37542	SHAHJAHANPUR	KANTH	268672	BABKKARPUR	134107	BAWAKKERPUR SARAWAR	1137	1476	501,840.00	351,288.00	150,552.00
37543	SHAHJAHANPUR	KANTH	268619	BARUA BUJURG	134131	BARUA BUJURG	680	883	300,220.00	210,154.00	90,066.00
37544	SHAHJAHANPUR	KANTH	268619	BARUA BUJURG	134111	RASKUPA BAHADURPUR	638	828	281,520.00	197,064.00	84,456.00
37545	SHAHJAHANPUR	KANTH	268902	BHAISI	134154	BHAINSI	808	1049	356,660.00	249,662.00	106,998.00
37546	SHAHJAHANPUR	KANTH	268902	BHAISI	134155	JHANJHARI	422	548	186,320.00	130,424.00	55,896.00
37547	SHAHJAHANPUR	KANTH	87167	BHITIYA PAUKI	134050	BHITIYA PAUKI	1057	1372	466,480.00	326,536.00	139,944.00
37548	SHAHJAHANPUR	KANTH	87167	BHITIYA PAUKI	134056	SAIDAPUR SANI	840	1091	370,940.00	259,658.00	111,282.00

SNo.	District Name	Block Name	LGD Gram Panchayat	Gram Panchayat Name	LGD Village Code	Village Name	TOT_P_2011	Projected Population 2023	Total fund	SBM fund (70 %)	CFC (30%)
1	2	3	4	5	6	7	8	9	10	11	12
37549	SHAHJAHANPUR	KANTH	242527	BHUDIA	134135	BIRUWA MAI	798	1036	352,240.00	246,568.00	105,672.00
37550	SHAHJAHANPUR	KANTH	87169	DIGURPUR	134102	DIGURPUR	1554	2018	686,120.00	480,284.00	205,836.00
37551	SHAHJAHANPUR	KANTH	87169	DIGURPUR	134105	RAJPUR GUMTANI	342	444	150,960.00	105,672.00	45,288.00
37552	SHAHJAHANPUR	KANTH	87172	GADCHAPPA	134309	ARTHUA	604	784	266,560.00	186,592.00	79,968.00
37553	SHAHJAHANPUR	KANTH	87172	GADCHAPPA	134303	GADCHAPPA	555	721	245,140.00	171,598.00	73,542.00
37554	SHAHJAHANPUR	KANTH	87172	GADCHAPPA	134306	SIROMANPUR	465	604	205,360.00	143,752.00	61,608.00
37555	SHAHJAHANPUR	KANTH	242388	GOPALPUR THATHIPURA	134026	BHARATPUR URF FAIJULLA GANJ	330	428	145,520.00	101,864.00	43,656.00
37556	SHAHJAHANPUR	KANTH	242388	GOPALPUR THATHIPURA	134025	GOPALPUR THATHIPURA	1190	1545	525,300.00	367,710.00	157,590.00
37557	SHAHJAHANPUR	KANTH	242388	GOPALPUR THATHIPURA	134027	HARI PURA	596	774	263,160.00	184,212.00	78,948.00
37558	SHAHJAHANPUR	KANTH	242382	GURRA	134317	BHAMOULI	1154	1498	509,320.00	356,524.00	152,796.00
37559	SHAHJAHANPUR	KANTH	242382	GURRA	134318	GURRA	843	1095	372,300.00	260,610.00	111,690.00
37560	SHAHJAHANPUR	KANTH	87175	HUSAIN MADHOPUR	134314	FATHEPUR	534	693	235,620.00	164,934.00	70,686.00
37561	SHAHJAHANPUR	KANTH	87175	HUSAIN MADHOPUR	134316	HARIPUR	564	732	248,880.00	174,216.00	74,664.00
37562	SHAHJAHANPUR	KANTH	87175	HUSAIN MADHOPUR	134315	HUSAIN MADHOPUR	522	678	230,520.00	161,364.00	69,156.00
37563	SHAHJAHANPUR	KANTH	268711	JARAWAN	134063	JARAWAN	1056	1371	466,140.00	326,298.00	139,842.00
37564	SHAHJAHANPUR	KANTH	268711	JARAWAN	134119	WALIPUR	982	1275	433,500.00	303,450.00	130,050.00
37565	SHAHJAHANPUR	KANTH	242524	JASHANPUR HARSINGHPUR	134088	JASHANPUR HARSINGHPUR	881	1144	388,960.00	272,272.00	116,688.00
37566	SHAHJAHANPUR	KANTH	242524	JASHANPUR HARSINGHPUR	134090	RMAPUR ELAQA MUNAVWAR GANJ	1126	1462	497,080.00	347,956.00	149,124.00
37567	SHAHJAHANPUR	KANTH	87179	KAURHA	134143	BISRA	238	309	105,060.00	73,542.00	31,518.00
37568	SHAHJAHANPUR	KANTH	87179	KAURHA	134144	MITHOLI	701	910	309,400.00	216,580.00	92,820.00
37569	SHAHJAHANPUR	KANTH	242387	KUIYAN ELAQA KATAIYA	134140	BAHADURPUR	475	617	209,780.00	146,846.00	62,934.00
37570	SHAHJAHANPUR	KANTH	242387	KUIYAN ELAQA KATAIYA	134137	HARIPUR	595	773	262,820.00	183,974.00	78,846.00
37571	SHAHJAHANPUR	KANTH	242387	KUIYAN ELAQA KATAIYA	134138	KATAIYA ELAQAKUIYAN	620	805	273,700.00	191,590.00	82,110.00
37572	SHAHJAHANPUR	KANTH	242387	KUIYAN ELAQA KATAIYA	134139	KUIYAN ELAQA KATAIYA	857	1113	378,420.00	264,894.00	113,526.00
37573	SHAHJAHANPUR	KANTH	268695	KURRIA DHODNDO	134052	KURRIYAPUR THONDO	729	947	321,980.00	225,386.00	96,594.00
37574	SHAHJAHANPUR	KANTH	268695	KURRIA DHODNDO	134051	SHAMSERPUR	714	927	315,180.00	220,626.00	94,554.00
37575	SHAHJAHANPUR	KANTH	87182	MARENA	134149	KATUWAPUR ELAQA PALHAURA	410	532	180,880.00	126,616.00	54,264.00
37576	SHAHJAHANPUR	KANTH	87182	MARENA	134150	KURRIYA BAHRI	803	1043	354,620.00	248,234.00	106,386.00
37577	SHAHJAHANPUR	KANTH	87182	MARENA	134152	MARENA	1174	1524	518,160.00	362,712.00	155,448.00
37578	SHAHJAHANPUR	KANTH	87182	MARENA	134151	RATNAPUR	672	873	296,820.00	207,774.00	89,046.00
37579	SHAHJAHANPUR	KANTH	87183	MEERVAISHPUR	134059	MEERVAISHPUR	1151	1494	507,960.00	355,572.00	152,388.00
37580	SHAHJAHANPUR	KANTH	87183	MEERVAISHPUR	134054	MOHAMMEDPUR MAHIPAL	174	226	76,840.00	53,788.00	23,052.00
37581	SHAHJAHANPUR	KANTH	87185	NAGLA JAJU	134100	MITHAHA	618	802	272,680.00	190,876.00	81,804.00
37582	SHAHJAHANPUR	KANTH	87185	NAGLA JAJU	134101	NAGLA JAJU	830	1078	366,520.00	256,564.00	109,956.00
37583	SHAHJAHANPUR	KANTH	87185	NAGLA JAJU	134142	PATHRA KHAS	889	1154	392,360.00	274,652.00	117,708.00
37584	SHAHJAHANPUR	KANTH	87163	NANAKPUR	134287	BAHLOLPUR	503	653	222,020.00	155,414.00	66,606.00
37585	SHAHJAHANPUR	KANTH	87163	NANAKPUR	134288	KAPOORPUR	515	669	227,460.00	159,222.00	68,238.00
37586	SHAHJAHANPUR	KANTH	87163	NANAKPUR	134293	NANAKPUR	548	712	242,080.00	169,456.00	72,624.00
37587	SHAHJAHANPUR	KANTH	268925	PADAICHA	134302	PADECHA	1151	1494	507,960.00	355,572.00	152,388.00
37588	SHAHJAHANPUR	KANTH	87187	PTIYARI	134031	NARAINPUR PATTIKARMU	901	1170	397,800.00	278,460.00	119,340.00
37589	SHAHJAHANPUR	KANTH	87187	PTIYARI	134029	PTIYARI	861	1118	380,120.00	266,084.00	114,036.00
37590	SHAHJAHANPUR	KANTH	87187	PTIYARI	134023	SARAIYA PREMRAJ	298	387	131,580.00	92,106.00	39,474.00

SNo.	District Name	Block Name	LGD Gram Panchayat	Gram Panchayat Name	LGD Village Code	Village Name	TOT_P_2011	Projected Population 2023	Total fund	SBM fund (70 %)	CFC (30%)
1	2	3	4	5	6	7	8	9	10	11	12
37591	SHAHJAHANPUR	KANTH	268900	RASEM	134096	BHAINSTA KHURD	700	909	309,060.00	216,342.00	92,718.00
37592	SHAHJAHANPUR	KANTH	268900	RASEM	134097	RASEM	888	1153	392,020.00	274,414.00	117,606.00
37593	SHAHJAHANPUR	KANTH	87189	RAWATPUR	134129	RAWATPUR	3592	4664	1,585,760.00	1,110,032.00	475,728.00
37594	SHAHJAHANPUR	KANTH	242383	SIKANDERPUR KHURD	134062	SIKANDERPUR KHURD	1176	1527	519,180.00	363,426.00	155,754.00
37595	SHAHJAHANPUR	KANTH	87190	TAHARPUR	134312	BILANDPUR	225	292	99,280.00	69,496.00	29,784.00
37596	SHAHJAHANPUR	KANTH	87190	TAHARPUR	134320	PARSINIYA	602	782	265,880.00	186,116.00	79,764.00
37597	SHAHJAHANPUR	KANTH	87190	TAHARPUR	134313	TAHARPUR	1099	1427	485,180.00	339,626.00	145,554.00
37598	SHAHJAHANPUR	KHUDAGANJ KATRA	87196	ALIYAPUR	133754	ALIYAPUR	104	135	45,900.00	32,130.00	13,770.00
37599	SHAHJAHANPUR	KHUDAGANJ KATRA	87196	ALIYAPUR	133442	NAGLA BRAHAM	653	848	288,320.00	201,824.00	86,496.00
37600	SHAHJAHANPUR	KHUDAGANJ KATRA	87196	ALIYAPUR	133443	NAGLA MADHA	469	609	207,060.00	144,942.00	62,118.00
37601	SHAHJAHANPUR	KHUDAGANJ KATRA	242767	BHOJPUR	133449	BHOJPUR	913	1185	402,900.00	282,030.00	120,870.00
37602	SHAHJAHANPUR	KHUDAGANJ KATRA	242767	BHOJPUR	133448	KUSAK	1106	1436	488,240.00	341,768.00	146,472.00
37603	SHAHJAHANPUR	KHUDAGANJ KATRA	242766	BHUDIYA	133517	JALLAPUR	938	1218	414,120.00	289,884.00	124,236.00
37604	SHAHJAHANPUR	KHUDAGANJ KATRA	87206	DIURIYA	133370	CHIRCHIRA	528	686	233,240.00	163,268.00	69,972.00
37605	SHAHJAHANPUR	KHUDAGANJ KATRA	87206	DIURIYA	133366	DIURIYA	999	1297	440,980.00	308,686.00	132,294.00
37606	SHAHJAHANPUR	KHUDAGANJ KATRA	87207	FULWA	133411	BAKHASPUR	64	83	28,220.00	19,754.00	8,466.00
37607	SHAHJAHANPUR	KHUDAGANJ KATRA	87207	FULWA	133410	BALARPUR	211	274	93,160.00	65,212.00	27,948.00
37608	SHAHJAHANPUR	KHUDAGANJ KATRA	87207	FULWA	133414	FULWA	949	1232	418,880.00	293,216.00	125,664.00
37609	SHAHJAHANPUR	KHUDAGANJ KATRA	87207	FULWA	133409	SURAH	1143	1484	504,560.00	353,192.00	151,368.00
37610	SHAHJAHANPUR	KHUDAGANJ KATRA	87210	HARHARPUR SIMRA	133346	DATELI	941	1222	415,480.00	290,836.00	124,644.00
37611	SHAHJAHANPUR	KHUDAGANJ KATRA	87210	HARHARPUR SIMRA	133343	HARHARPUR SIMRA	913	1185	402,900.00	282,030.00	120,870.00
37612	SHAHJAHANPUR	KHUDAGANJ KATRA	87210	HARHARPUR SIMRA	133345	KAMALPUR CHUNNILAL	41	53	18,020.00	12,614.00	5,406.00
37613	SHAHJAHANPUR	KHUDAGANJ KATRA	242765	HASNAPUR	133408	HASNAPUR	142	184	62,560.00	43,792.00	18,768.00
37614	SHAHJAHANPUR	KHUDAGANJ KATRA	242765	HASNAPUR	133408	NIZAMPUR URF MAHMOODPUR	142	184	62,560.00	43,792.00	18,768.00
37615	SHAHJAHANPUR	KHUDAGANJ KATRA	242765	HASNAPUR	133412	TEHRA	532	691	234,940.00	164,458.00	70,482.00
37616	SHAHJAHANPUR	KHUDAGANJ KATRA	87211	HATSA	133407	HATSA	894	1161	394,740.00	276,318.00	118,422.00
37617	SHAHJAHANPUR	KHUDAGANJ KATRA	87211	HATSA	133419	PARMANANDPUR	879	1141	387,940.00	271,558.00	116,382.00
37618	SHAHJAHANPUR	KHUDAGANJ KATRA	87216	KAMALPUR URF BAKHTAWAR GANJ	133436	KAMALPUR URF BAKHTAWAR GANJ	1055	1370	465,800.00	326,060.00	139,740.00
37619	SHAHJAHANPUR	KHUDAGANJ KATRA	87216	KAMALPUR URF BAKHTAWAR GANJ	133435	PIPARI	439	570	193,800.00	135,660.00	58,140.00
37620	SHAHJAHANPUR	KHUDAGANJ KATRA	87225	KUWAN DANDA KHANJAN	133351	HOSHIPUR	756	982	333,880.00	233,716.00	100,164.00
37621	SHAHJAHANPUR	KHUDAGANJ KATRA	87225	KUWAN DANDA KHANJAN	133350	KUWAN DANDA KHANJAN	970	1259	428,060.00	299,642.00	128,418.00
37622	SHAHJAHANPUR	KHUDAGANJ KATRA	87228	MAKANDARPUR URF DHEERMARPURA	133400	BHAGAUTIPUR	285	370	125,800.00	88,060.00	37,740.00
37623	SHAHJAHANPUR	KHUDAGANJ KATRA	87228	MAKANDARPUR URF DHEERMARPURA	133383	BHAUPUR	212	275	93,500.00	65,450.00	28,050.00
37624	SHAHJAHANPUR	KHUDAGANJ KATRA	87228	MAKANDARPUR URF DHEERMARPURA	133384	GAUHANIYAN	255	331	112,540.00	78,778.00	33,762.00
37625	SHAHJAHANPUR	KHUDAGANJ KATRA	87228	MAKANDARPUR URF DHEERMARPURA	133385	MAKANDARPUR URF DHEERMARPURA	805	1045	355,300.00	248,710.00	106,590.00
37626	SHAHJAHANPUR	KHUDAGANJ KATRA	87229	MAKRANDA PUR	133422	ABHAYPUR	212	275	93,500.00	65,450.00	28,050.00
37627	SHAHJAHANPUR	KHUDAGANJ KATRA	87229	MAKRANDA PUR	133389	BHEEKAMPUR	505	656	223,040.00	156,128.00	66,912.00
37628	SHAHJAHANPUR	KHUDAGANJ KATRA	87229	MAKRANDA PUR	133389	HARDENI DEHAT MALI	505	656	223,040.00	156,128.00	66,912.00
37629	SHAHJAHANPUR	KHUDAGANJ KATRA	87229	MAKRANDA PUR	133421	MAKRANDA PUR	988	1283	436,220.00	305,354.00	130,866.00
37630	SHAHJAHANPUR	KHUDAGANJ KATRA	87230	MAWAIYA KHAS	133364	MAWAIYA KHAS	1064	1382	469,880.00	328,916.00	140,964.00
37631	SHAHJAHANPUR	KHUDAGANJ KATRA	87230	MAWAIYA KHAS	133362	MAWAIYA PATTI	586	761	258,740.00	181,118.00	77,622.00
37632	SHAHJAHANPUR	KHUDAGANJ KATRA	87233	NAVADA T. HARDENI	133390	DATAUNIYAN	650	844	286,960.00	200,872.00	86,088.00

SNo.	District Name	Block Name	LGD Gram Panchayat	Gram Panchayat Name	LGD Village Code	Village Name	TOT_P_2011	Projected Population 2023	Total fund	SBM fund (70 %)	CFC (30%)
1	2	3	4	5	6	7	8	9	10	11	12
37633	SHAHJAHANPUR	KHUDAGANJ KATRA	87233	NAVADA T. HARDENI	133424	NAVADA T. HARDENI	827	1074	365,160.00	255,612.00	109,548.00
37634	SHAHJAHANPUR	KHUDAGANJ KATRA	87235	NAWADA J. PALIA	133433	NASINAWADA	46	60	20,400.00	14,280.00	6,120.00
37635	SHAHJAHANPUR	KHUDAGANJ KATRA	87235	NAWADA J. PALIA	133427	NAWADA J. PALIA	951	1235	419,900.00	293,930.00	125,970.00
37636	SHAHJAHANPUR	KHUDAGANJ KATRA	87235	NAWADA J. PALIA	133434	SARINAGLA	784	1018	346,120.00	242,284.00	103,836.00
37637	SHAHJAHANPUR	KHUDAGANJ KATRA	269612	PAHADIPUR VIVIYA	133344	PAHARIPUR VIVIYAPUR	1068	1387	471,580.00	330,106.00	141,474.00
37638	SHAHJAHANPUR	KHUDAGANJ KATRA	87238	PARCHAR	133416	GAJIPUR	804	1044	354,960.00	248,472.00	106,488.00
37639	SHAHJAHANPUR	KHUDAGANJ KATRA	87238	PARCHAR	133404	NAWADA T. GAZIPUR	368	478	162,520.00	113,764.00	48,756.00
37640	SHAHJAHANPUR	KHUDAGANJ KATRA	87238	PARCHAR	133417	PARCHAR	934	1213	412,420.00	288,694.00	123,726.00
37641	SHAHJAHANPUR	KHUDAGANJ KATRA	269627	PAUKI	133458	PAUCKI	1041	1352	459,680.00	321,776.00	137,904.00
37642	SHAHJAHANPUR	KHUDAGANJ KATRA	242768	RAIPUR	133465	RAIPUR	1529	1985	674,900.00	472,430.00	202,470.00
37643	SHAHJAHANPUR	KHUDAGANJ KATRA	87242	RAMAPUR UTTARI	133873	KHAJURIYA	455	591	200,940.00	140,658.00	60,282.00
37644	SHAHJAHANPUR	KHUDAGANJ KATRA	269601	SAIDUPUR	133405	KAPOORPUR	464	602	204,680.00	143,276.00	61,404.00
37645	SHAHJAHANPUR	KHUDAGANJ KATRA	269601	SAIDUPUR	133418	SAIDUPUR	561	728	247,520.00	173,264.00	74,256.00
37646	SHAHJAHANPUR	KHUDAGANJ KATRA	270306	SAIJNA	133483	SAIJANA	1026	1332	452,880.00	317,016.00	135,864.00
37647	SHAHJAHANPUR	KHUDAGANJ KATRA	270306	SAIJNA	133483	SAIJNI	1026	1332	452,880.00	317,016.00	135,864.00
37648	SHAHJAHANPUR	KHUDAGANJ KATRA	87244	SATRAPUR	133347	BAHER	776	1008	342,720.00	239,904.00	102,816.00
37649	SHAHJAHANPUR	KHUDAGANJ KATRA	87244	SATRAPUR	133352	SATRAPUR	861	1118	380,120.00	266,084.00	114,036.00
37650	SHAHJAHANPUR	KHUTAR	270068	ANDAHA	132921	ANDAHA	753	978	332,520.00	232,764.00	99,756.00
37651	SHAHJAHANPUR	KHUTAR	270068	ANDAHA	132920	KESARPUR MAFI	364	473	160,820.00	112,574.00	48,246.00
37652	SHAHJAHANPUR	KHUTAR	270068	ANDAHA	132924	KHADAUWA	82	106	36,040.00	25,228.00	10,812.00
37653	SHAHJAHANPUR	KHUTAR	270068	ANDAHA	132919	NAVADIA PREMRAJ	144	187	63,580.00	44,506.00	19,074.00
37654	SHAHJAHANPUR	KHUTAR	242241	ATHKONA	132954	ATHKONA	704	914	310,760.00	217,532.00	93,228.00
37655	SHAHJAHANPUR	KHUTAR	242241	ATHKONA	132953	KHAMRIYA MU ATHKONA	2	3	1,020.00	714.00	306.00
37656	SHAHJAHANPUR	KHUTAR	242241	ATHKONA	132957	MAHESHPUR	630	818	278,120.00	194,684.00	83,436.00
37657	SHAHJAHANPUR	KHUTAR	87250	BARHAIPUR	132850	BARHAIPUR	891	1157	393,380.00	275,366.00	118,014.00
37658	SHAHJAHANPUR	KHUTAR	87250	BARHAIPUR	132848	BHIKHAMPUR	496	644	218,960.00	153,272.00	65,688.00
37659	SHAHJAHANPUR	KHUTAR	87250	BARHAIPUR	132837	KESARPUR KHURD	196	254	86,360.00	60,452.00	25,908.00
37660	SHAHJAHANPUR	KHUTAR	87250	BARHAIPUR	132843	PAHARPUR T. CHANDPUR	34	44	14,960.00	10,472.00	4,488.00
37661	SHAHJAHANPUR	KHUTAR	270067	BIJORA BIJAURIYA	132904	BIJAURA BIJAURIA	511	663	225,420.00	157,794.00	67,626.00
37662	SHAHJAHANPUR	KHUTAR	270067	BIJORA BIJAURIYA	132906	HIMMATPUR	182	236	80,240.00	56,168.00	24,072.00
37663	SHAHJAHANPUR	KHUTAR	270067	BIJORA BIJAURIYA	132905	ROORA	453	588	199,920.00	139,944.00	59,976.00
37664	SHAHJAHANPUR	KHUTAR	270058	BUJHIYA	132878	BUJHIA	793	1030	350,200.00	245,140.00	105,060.00
37665	SHAHJAHANPUR	KHUTAR	270058	BUJHIYA	132876	LALPUR	775	1006	342,040.00	239,428.00	102,612.00
37666	SHAHJAHANPUR	KHUTAR	87252	CHAMRA BOJHI	132926	CHAMRA BOJHI	1015	1318	448,120.00	313,684.00	134,436.00
37667	SHAHJAHANPUR	KHUTAR	87254	CHAPPA BOJHI	132884	CHAPPA BOJHI	620	805	273,700.00	191,590.00	82,110.00
37668	SHAHJAHANPUR	KHUTAR	87254	CHAPPA BOJHI	132883	JASWANTNAGAR	588	763	259,420.00	181,594.00	77,826.00
37669	SHAHJAHANPUR	KHUTAR	87254	CHAPPA BOJHI	132880	MANAIYA MU. MAINA	7	9	3,060.00	2,142.00	918.00
37670	SHAHJAHANPUR	KHUTAR	87254	CHAPPA BOJHI	132881	RAMPUR MU. NADAUTHA	402	522	177,480.00	124,236.00	53,244.00
37671	SHAHJAHANPUR	KHUTAR	242750	DHAKNA LAHYIA	132901	dhakna lahyia	1006	1306	444,040.00	310,828.00	133,212.00
37672	SHAHJAHANPUR	KHUTAR	270070	DILIPPUR	132934	DALIPPUR MUNJAPTA	1087	1411	479,740.00	335,818.00	143,922.00
37673	SHAHJAHANPUR	KHUTAR	87259	HARIHARPUR	132825	BAZPUR MUNJAPTA	179	232	78,880.00	55,216.00	23,664.00
37674	SHAHJAHANPUR	KHUTAR	87259	HARIHARPUR	132826	HARIHARPUR	1068	1387	471,580.00	330,106.00	141,474.00

SNo.	District Name	Block Name	LGD Gram Panchayat	Gram Panchayat Name	LGD Village Code	Village Name	TOT_P_2011	Projected Population 2023	Total fund	SBM fund (70 %)	CFC (30%)
1	2	3	4	5	6	7	8	9	10	11	12
37675	SHAHJAHANPUR	KHUTAR	270062	HITAUTA	132854	HITAUTA	1029	1336	454,240.00	317,968.00	136,272.00
37676	SHAHJAHANPUR	KHUTAR	87262	ITAUWA	132945	ITAUWA	1077	1398	475,320.00	332,724.00	142,596.00
37677	SHAHJAHANPUR	KHUTAR	87262	ITAUWA	132948	KUSHMAHA	861	1118	380,120.00	266,084.00	114,036.00
37678	SHAHJAHANPUR	KHUTAR	87263	KARHAIYAMAICHAKNK NADAUTHA	132871	HARIPUR	336	436	148,240.00	103,768.00	44,472.00
37679	SHAHJAHANPUR	KHUTAR	87263	KARHAIYAMAICHAKNK NADAUTHA	132864	KARHAIYAMAICHAKNK NADAUTHA	1072	1392	473,280.00	331,296.00	141,984.00
37680	SHAHJAHANPUR	KHUTAR	87264	KHAMARIA GADIYANA	132887	BARAHARA UDAIPUR	345	448	152,320.00	106,624.00	45,696.00
37681	SHAHJAHANPUR	KHUTAR	87264	KHAMARIA GADIYANA	132888	BHOPATPUR	335	435	147,900.00	103,530.00	44,370.00
37682	SHAHJAHANPUR	KHUTAR	87264	KHAMARIA GADIYANA	132892	DIVRIYA MU. JHADIA	235	305	103,700.00	72,590.00	31,110.00
37683	SHAHJAHANPUR	KHUTAR	87264	KHAMARIA GADIYANA	133228	KARNAPUR	705	915	311,100.00	217,770.00	93,330.00
37684	SHAHJAHANPUR	KHUTAR	87264	KHAMARIA GADIYANA	132890	KHAMARIA GADIYANA	779	1011	343,740.00	240,618.00	103,122.00
37685	SHAHJAHANPUR	KHUTAR	87264	KHAMARIA GADIYANA	132891	RAMPUR KHURD	200	260	88,400.00	61,880.00	26,520.00
37686	SHAHJAHANPUR	KHUTAR	87265	KHANDSAR	132893	JHADIA	248	322	109,480.00	76,636.00	32,844.00
37687	SHAHJAHANPUR	KHUTAR	87265	KHANDSAR	132899	KHAJURIA	393	510	173,400.00	121,380.00	52,020.00
37688	SHAHJAHANPUR	KHUTAR	87265	KHANDSAR	132898	KHANDSAR	806	1047	355,980.00	249,186.00	106,794.00
37689	SHAHJAHANPUR	KHUTAR	87265	KHANDSAR	132895	MALOOKPUR	36	47	15,980.00	11,186.00	4,794.00
37690	SHAHJAHANPUR	KHUTAR	87265	KHANDSAR	132894	RAUTAPUR KHURD	53	69	23,460.00	16,422.00	7,038.00
37691	SHAHJAHANPUR	KHUTAR	87265	KHANDSAR	132902	SIMARAI	453	588	199,920.00	139,944.00	59,976.00
37692	SHAHJAHANPUR	KHUTAR	87266	KOLHUGARHA	132823	KOLHUGARHA	1030	1337	454,580.00	318,206.00	136,374.00
37693	SHAHJAHANPUR	KHUTAR	87266	KOLHUGARHA	132822	TULAPUR	651	845	287,300.00	201,110.00	86,190.00
37694	SHAHJAHANPUR	KHUTAR	87269	LARTI	132836	CHATURPUR	851	1105	375,700.00	262,990.00	112,710.00
37695	SHAHJAHANPUR	KHUTAR	87269	LARTI	132844	LARTI	1014	1317	447,780.00	313,446.00	134,334.00
37696	SHAHJAHANPUR	KHUTAR	87269	LARTI	132845	TODARPUR T. CHANDPUR	513	666	226,440.00	158,508.00	67,932.00
37697	SHAHJAHANPUR	KHUTAR	270061	LUKTAHA	132870	LUKTAHA	860	1117	379,780.00	265,846.00	113,934.00
37698	SHAHJAHANPUR	KHUTAR	270061	LUKTAHA	132861	SINGPUR MU. SAHARU	258	335	113,900.00	79,730.00	34,170.00
37699	SHAHJAHANPUR	KHUTAR	242751	MOHLIYA VIRAN	132910	DAULATPUR MU TAH	180	234	79,560.00	55,692.00	23,868.00
37700	SHAHJAHANPUR	KHUTAR	242751	MOHLIYA VIRAN	132907	HARIPUR M.BHATNAUSA	266	345	117,300.00	82,110.00	35,190.00
37701	SHAHJAHANPUR	KHUTAR	242751	MOHLIYA VIRAN	132908	MOLILIYA VIRAN	648	841	285,940.00	200,158.00	85,782.00
37702	SHAHJAHANPUR	KHUTAR	242751	MOHLIYA VIRAN	132909	SIMARAVIRAN	145	188	63,920.00	44,744.00	19,176.00
37703	SHAHJAHANPUR	KHUTAR	87275	NAVADIA DARUDGARA	132818	NAVADIA DARUDGARA	1154	1498	509,320.00	356,524.00	152,796.00
37704	SHAHJAHANPUR	KHUTAR	270060	NAVADIA MANKANTH	132872	NAVADIA MANKANTH	999	1297	440,980.00	308,686.00	132,294.00
37705	SHAHJAHANPUR	KHUTAR	270060	NAVADIA MANKANTH	132874	SUKHCHAINPUR	140	182	61,880.00	43,316.00	18,564.00
37706	SHAHJAHANPUR	KHUTAR	87277	NAWAZPUR	132930	MAN PUR	72	93	31,620.00	22,134.00	9,486.00
37707	SHAHJAHANPUR	KHUTAR	87277	NAWAZPUR	132933	NAWAZPUR	997	1295	440,300.00	308,210.00	132,090.00
37708	SHAHJAHANPUR	KHUTAR	87278	PIPARIA BIRSINGHPUR	132913	BHATNAUSA	417	541	183,940.00	128,758.00	55,182.00
37709	SHAHJAHANPUR	KHUTAR	87278	PIPARIA BIRSINGHPUR	132914	KAJRI MU. BHATNAUSA	45	58	19,720.00	13,804.00	5,916.00
37710	SHAHJAHANPUR	KHUTAR	87278	PIPARIA BIRSINGHPUR	132911	PIPARIA BIRSINGHPUR	631	819	278,460.00	194,922.00	83,538.00
37711	SHAHJAHANPUR	KHUTAR	270074	PRATAPPUR	132827	PRATAPPUR	1044	1356	461,040.00	322,728.00	138,312.00
37712	SHAHJAHANPUR	KHUTAR	270071	RAMPUR KALAN	132925	MADHAUPUR	410	532	180,880.00	126,616.00	54,264.00
37713	SHAHJAHANPUR	KHUTAR	270071	RAMPUR KALAN	132927	RAMPUR KALAN	698	906	308,040.00	215,628.00	92,412.00
37714	SHAHJAHANPUR	KHUTAR	87281	RASWAN KALAN	132959	BARWATPUR	45	58	19,720.00	13,804.00	5,916.00
37715	SHAHJAHANPUR	KHUTAR	87281	RASWAN KALAN	132965	HIMANCHALPUR	42	55	18,700.00	13,090.00	5,610.00
37716	SHAHJAHANPUR	KHUTAR	87281	RASWAN KALAN	132967	NIHALPUR	90	117	39,780.00	27,846.00	11,934.00

SNo.	District Name	Block Name	LGD Gram Panchayat	Gram Panchayat Name	LGD Village Code	Village Name	TOT_P_2011	Projected Population 2023	Total fund	SBM fund (70 %)	CFC (30%)
1	2	3	4	5	6	7	8	9	10	11	12
37717	SHAHJAHANPUR	KHUTAR	87281	RASWAN KALAN	132960	RAMPUR PATIYAT	534	693	235,620.00	164,934.00	70,686.00
37718	SHAHJAHANPUR	KHUTAR	87281	RASWAN KALAN	132966	RASWAN KALAN	686	891	302,940.00	212,058.00	90,882.00
37719	SHAHJAHANPUR	KHUTAR	87281	RASWAN KALAN	132964	RASWAN KHURD	83	108	36,720.00	25,704.00	11,016.00
37720	SHAHJAHANPUR	KHUTAR	87282	RATH	132958	KUMBHIA MAFI	960	1246	423,640.00	296,548.00	127,092.00
37721	SHAHJAHANPUR	KHUTAR	87282	RATH	132956	RATH	1185	1539	523,260.00	366,282.00	156,978.00
37722	SHAHJAHANPUR	KHUTAR	270059	RUJAHA KHURD	132955	GEHUWAN	275	357	121,380.00	84,966.00	36,414.00
37723	SHAHJAHANPUR	KHUTAR	270059	RUJAHA KHURD	132952	RUJAHA KHURD	861	1118	380,120.00	266,084.00	114,036.00
37724	SHAHJAHANPUR	KHUTAR	87285	SAHARU MU. SINGHPUR	132862	SAHARU MU. SINGHPUR	804	1044	354,960.00	248,472.00	106,488.00
37725	SHAHJAHANPUR	KHUTAR	87285	SAHARU MU. SINGHPUR	132863	SITAPUR	571	741	251,940.00	176,358.00	75,582.00
37726	SHAHJAHANPUR	KHUTAR	87287	SIHURA KHURD KALAN	132834	BAIKUNTHPUR	163	212	72,080.00	50,456.00	21,624.00
37727	SHAHJAHANPUR	KHUTAR	87287	SIHURA KHURD KALAN	132852	DALIPPUR MU. SUJANPUR	54	70	23,800.00	16,660.00	7,140.00
37728	SHAHJAHANPUR	KHUTAR	87287	SIHURA KHURD KALAN	132853	HITAUTI	15	19	6,460.00	4,522.00	1,938.00
37729	SHAHJAHANPUR	KHUTAR	87287	SIHURA KHURD KALAN	132833	KOHAGPUR	21	27	9,180.00	6,426.00	2,754.00
37730	SHAHJAHANPUR	KHUTAR	87287	SIHURA KHURD KALAN	132851	MAHUWA M. MAINIYA	313	406	138,040.00	96,628.00	41,412.00
37731	SHAHJAHANPUR	KHUTAR	87287	SIHURA KHURD KALAN	132855	SIHURA KHURD KALAN	1183	1536	522,240.00	365,568.00	156,672.00
37732	SHAHJAHANPUR	KHUTAR	270080	SUJANPUR	132810	BANCHHULIA	144	187	63,580.00	44,506.00	19,074.00
37733	SHAHJAHANPUR	KHUTAR	270080	SUJANPUR	132808	CHATHIA BALRAMPUR	258	335	113,900.00	79,730.00	34,170.00
37734	SHAHJAHANPUR	KHUTAR	270080	SUJANPUR	132809	MANDANPUR T. SUJANPUR	255	331	112,540.00	78,778.00	33,762.00
37735	SHAHJAHANPUR	KHUTAR	270080	SUJANPUR	133155	SUJANPUR	835	1084	368,560.00	257,992.00	110,568.00
37736	SHAHJAHANPUR	KHUTAR	87290	TODARPUR T. KHUTAR	132806	CHAK DAHA	130	169	57,460.00	40,222.00	17,238.00
37737	SHAHJAHANPUR	KHUTAR	87290	TODARPUR T. KHUTAR	132804	KAJARA	439	570	193,800.00	135,660.00	58,140.00
37738	SHAHJAHANPUR	KHUTAR	87290	TODARPUR T. KHUTAR	132812	MANAIYA M,MAHUA	438	569	193,460.00	135,422.00	58,038.00
37739	SHAHJAHANPUR	KHUTAR	87290	TODARPUR T. KHUTAR	132813	PUNAITI KHURD	268	348	118,320.00	82,824.00	35,496.00
37740	SHAHJAHANPUR	KHUTAR	87290	TODARPUR T. KHUTAR	132814	PUNAUTI KALAN	111	144	48,960.00	34,272.00	14,688.00
37741	SHAHJAHANPUR	KHUTAR	87290	TODARPUR T. KHUTAR	132805	TILOKPUR	47	61	20,740.00	14,518.00	6,222.00
37742	SHAHJAHANPUR	KHUTAR	87290	TODARPUR T. KHUTAR	132807	TODARPUR T. KHUTAR	423	549	186,660.00	130,662.00	55,998.00
37743	SHAHJAHANPUR	MADNAPUR	242117	BANTHARI	133640	BANTHARI	1145	1487	505,580.00	353,906.00	151,674.00
37744	SHAHJAHANPUR	MADNAPUR	242112	BARKHEDA JAIPAL	133797	DHAKA	483	627	213,180.00	149,226.00	63,954.00
37745	SHAHJAHANPUR	MADNAPUR	242094	BARUA PATTI SANAY	133985	HALPUR	67	87	29,580.00	20,706.00	8,874.00
37746	SHAHJAHANPUR	MADNAPUR	242094	BARUA PATTI SANAY	133988	MRAGPUR	2567	3333	1,133,220.00	793,254.00	339,966.00
37747	SHAHJAHANPUR	MADNAPUR	242094	BARUA PATTI SANAY	133986	PATTI HALPUR	16	21	7,140.00	4,998.00	2,142.00
37748	SHAHJAHANPUR	MADNAPUR	242102	BEHTA PATHAK	134064	AKBARPUR TRIYA	760	987	335,580.00	234,906.00	100,674.00
37749	SHAHJAHANPUR	MADNAPUR	242102	BEHTA PATHAK	134065	BEHTA PATHAK	680	883	300,220.00	210,154.00	90,066.00
37750	SHAHJAHANPUR	MADNAPUR	242102	BEHTA PATHAK	134066	PRATAPPUR LAKSHAMI	467	606	206,040.00	144,228.00	61,812.00
37751	SHAHJAHANPUR	MADNAPUR	269226	BIHARIPUR KOTA	133639	BALRAMPUR	232	301	102,340.00	71,638.00	30,702.00
37752	SHAHJAHANPUR	MADNAPUR	269226	BIHARIPUR KOTA	133639	BIHARIPUR KOTA	232	301	102,340.00	71,638.00	30,702.00
37753	SHAHJAHANPUR	MADNAPUR	242110	BINAURA	133800	BINAURA	926	1202	408,680.00	286,076.00	122,604.00
37754	SHAHJAHANPUR	MADNAPUR	242110	BINAURA	133799	HARNARAYANPUR JATAIYA	599	778	264,520.00	185,164.00	79,356.00
37755	SHAHJAHANPUR	MADNAPUR	242082	CHAHARPUR	134009	BHEDSARAY	885	1149	390,660.00	273,462.00	117,198.00
37756	SHAHJAHANPUR	MADNAPUR	242082	CHAHARPUR	134003	CHAHARPUR	1151	1494	507,960.00	355,572.00	152,388.00
37757	SHAHJAHANPUR	MADNAPUR	242137	CHAMARPUR KALA	134768	CHAMARPUR KALAN	836	1085	368,900.00	258,230.00	110,670.00
37758	SHAHJAHANPUR	MADNAPUR	242137	CHAMARPUR KALA	134767	CHAMARPUR KHURD	204	265	90,100.00	63,070.00	27,030.00

SNo.	District Name	Block Name	LGD Gram Panchayat	Gram Panchayat Name	LGD Village Code	Village Name	TOT_P_2011	Projected Population 2023	Total fund	SBM fund (70 %)	CFC (30%)
1	2	3	4	5	6	7	8	9	10	11	12
37759	SHAHJAHANPUR	MADNAPUR	242137	CHAMARPUR KALA	134776	CHANDPUR	600	779	264,860.00	185,402.00	79,458.00
37760	SHAHJAHANPUR	MADNAPUR	242137	CHAMARPUR KALA	134767	PEERU	204	265	90,100.00	63,070.00	27,030.00
37761	SHAHJAHANPUR	MADNAPUR	242083	CHANDAUKHA	134000	CHANDAUKHA	1041	1352	459,680.00	321,776.00	137,904.00
37762	SHAHJAHANPUR	MADNAPUR	242083	CHANDAUKHA	134001	NASIRPUR	225	292	99,280.00	69,496.00	29,784.00
37763	SHAHJAHANPUR	MADNAPUR	242083	CHANDAUKHA	134012	POORANPUR	463	601	204,340.00	143,038.00	61,302.00
37764	SHAHJAHANPUR	MADNAPUR	242083	CHANDAUKHA	134017	SAIJNA MADHU	693	900	306,000.00	214,200.00	91,800.00
37765	SHAHJAHANPUR	MADNAPUR	242133	DARI BICHOLA	134765	DARI BICHOLA	625	812	276,080.00	193,256.00	82,824.00
37766	SHAHJAHANPUR	MADNAPUR	242132	DAULATPUR	134763	DAULATPUR	1060	1376	467,840.00	327,488.00	140,352.00
37767	SHAHJAHANPUR	MADNAPUR	242132	DAULATPUR	134763	LEHI PIYRIYA	1060	1376	467,840.00	327,488.00	140,352.00
37768	SHAHJAHANPUR	MADNAPUR	269206	DHUKRI KHURAD	133992	DHUKRI KHURD	1031	1339	455,260.00	318,682.00	136,578.00
37769	SHAHJAHANPUR	MADNAPUR	269206	DHUKRI KHURAD	133989	HEMIPUR	31	40	13,600.00	9,520.00	4,080.00
37770	SHAHJAHANPUR	MADNAPUR	269206	DHUKRI KHURAD	133989	SHIVPURI E DHUKARI	31	40	13,600.00	9,520.00	4,080.00
37771	SHAHJAHANPUR	MADNAPUR	242084	FIROZPUR DUDA	134015	FIROZPUR DOONDA	1076	1397	474,980.00	332,486.00	142,494.00
37772	SHAHJAHANPUR	MADNAPUR	242084	FIROZPUR DUDA	133983	NARAYANPUR IRF NAYAGAON	681	884	300,560.00	210,392.00	90,168.00
37773	SHAHJAHANPUR	MADNAPUR	270281	GULADIYA	133641	BAR KHERA GHAT	326	423	143,820.00	100,674.00	43,146.00
37774	SHAHJAHANPUR	MADNAPUR	270281	GULADIYA	133629	GULRIYA	385	500	170,000.00	119,000.00	51,000.00
37775	SHAHJAHANPUR	MADNAPUR	270281	GULADIYA	133628	SAIDAPUR	342	444	150,960.00	105,672.00	45,288.00
37776	SHAHJAHANPUR	MADNAPUR	268924	GUMTA	133998	BANDHA	499	648	220,320.00	154,224.00	66,096.00
37777	SHAHJAHANPUR	MADNAPUR	268924	GUMTA	134043	GUMTA	634	823	279,820.00	195,874.00	83,946.00
37778	SHAHJAHANPUR	MADNAPUR	242111	HAILDAPUR	133786	HAILDAPUR	942	1223	415,820.00	291,074.00	124,746.00
37779	SHAHJAHANPUR	MADNAPUR	242111	HAILDAPUR	133788	HAIWATPUR	294	382	129,880.00	90,916.00	38,964.00
37780	SHAHJAHANPUR	MADNAPUR	242111	HAILDAPUR	133786	RAJPURI	942	1223	415,820.00	291,074.00	124,746.00
37781	SHAHJAHANPUR	MADNAPUR	242106	KABILPUR	133795	KABILPUR	1100	1428	485,520.00	339,864.00	145,656.00
37782	SHAHJAHANPUR	MADNAPUR	242098	KHAI KHEDA	134074	KARSU KHEDA	931	1209	411,060.00	287,742.00	123,318.00
37783	SHAHJAHANPUR	MADNAPUR	242098	KHAI KHEDA	134075	KHAI KHERA	975	1266	430,440.00	301,308.00	129,132.00
37784	SHAHJAHANPUR	MADNAPUR	242098	KHAI KHEDA	134074	NAGLA DAMAN	931	1209	411,060.00	287,742.00	123,318.00
37785	SHAHJAHANPUR	MADNAPUR	242090	KUDAIYA	133997	KUDIYA	1064	1382	469,880.00	328,916.00	140,964.00
37786	SHAHJAHANPUR	MADNAPUR	242090	KUDAIYA	134077	NAGLA SARJU	7	9	3,060.00	2,142.00	918.00
37787	SHAHJAHANPUR	MADNAPUR	242090	KUDAIYA	133990	PRATAPPUR GAHWARA	757	983	334,220.00	233,954.00	100,266.00
37788	SHAHJAHANPUR	MADNAPUR	242095	LASHKARPUR	133971	BHAINSTA GUTAIYA	418	543	184,620.00	129,234.00	55,386.00
37789	SHAHJAHANPUR	MADNAPUR	242095	LASHKARPUR	133972	CHANDAPUR	393	510	173,400.00	121,380.00	52,020.00
37790	SHAHJAHANPUR	MADNAPUR	242095	LASHKARPUR	133975	HADEKHAR	328	426	144,840.00	101,388.00	43,452.00
37791	SHAHJAHANPUR	MADNAPUR	242095	LASHKARPUR	133994	JHARHAR DHODHON	341	443	150,620.00	105,434.00	45,186.00
37792	SHAHJAHANPUR	MADNAPUR	242095	LASHKARPUR	133974	LASHKARPUR	537	697	236,980.00	165,886.00	71,094.00
37793	SHAHJAHANPUR	MADNAPUR	242095	LASHKARPUR	133993	MUJAFFARPUR	456	592	201,280.00	140,896.00	60,384.00
37794	SHAHJAHANPUR	MADNAPUR	242095	LASHKARPUR	133996	RAMPUR E MUJAFFARPUR	184	239	81,260.00	56,882.00	24,378.00
37795	SHAHJAHANPUR	MADNAPUR	242087	MAHIYAWAR	134024	GANESHPUR	273	354	120,360.00	84,252.00	36,108.00
37796	SHAHJAHANPUR	MADNAPUR	242087	MAHIYAWAR	134004	MAHIYAVAR	1150	1493	507,620.00	355,334.00	152,286.00
37797	SHAHJAHANPUR	MADNAPUR	242087	MAHIYAWAR	134004	MUKANDPUR	1150	1493	507,620.00	355,334.00	152,286.00
37798	SHAHJAHANPUR	MADNAPUR	242136	MAJHOLA	134754	MAJHOLA	1760	2285	776,900.00	543,830.00	233,070.00
37799	SHAHJAHANPUR	MADNAPUR	269248	MIRZA BHANPUR	133980	MIRZA BHANPUR	338	439	149,260.00	104,482.00	44,778.00
37800	SHAHJAHANPUR	MADNAPUR	269248	MIRZA BHANPUR	133980	MUDIYA RASOO	338	439	149,260.00	104,482.00	44,778.00

SNo.	District Name	Block Name	LGD Gram Panchayat	Gram Panchayat Name	LGD Village Code	Village Name	TOT_P_2011	Projected Population 2023	Total fund	SBM fund (70 %)	CFC (30%)
1	2	3	4	5	6	7	8	9	10	11	12
37801	SHAHJAHANPUR	MADNAPUR	242109	NAAGLA BANNU (NAGARIYA)	133796	DIUTARA	521	676	229,840.00	160,888.00	68,952.00
37802	SHAHJAHANPUR	MADNAPUR	242109	NAAGLA BANNU (NAGARIYA)	133804	NAGLA BANNU	846	1098	373,320.00	261,324.00	111,996.00
37803	SHAHJAHANPUR	MADNAPUR	242109	NAAGLA BANNU (NAGARIYA)	133803	SAIDPUR PAHARI URF DHEERPUR	425	552	187,680.00	131,376.00	56,304.00
37804	SHAHJAHANPUR	MADNAPUR	242109	NAAGLA BANNU (NAGARIYA)	133796	SAMASPUR	521	676	229,840.00	160,888.00	68,952.00
37805	SHAHJAHANPUR	MADNAPUR	242139	NAGLA T. KHANDHAR	134784	LAHSANA	785	1019	346,460.00	242,522.00	103,938.00
37806	SHAHJAHANPUR	MADNAPUR	242139	NAGLA T. KHANDHAR	134786	NAGLA KHANDHAR	561	728	247,520.00	173,264.00	74,256.00
37807	SHAHJAHANPUR	MADNAPUR	242139	NAGLA T. KHANDHAR	134782	RAJPUR RAJPURA	581	754	256,360.00	179,452.00	76,908.00
37808	SHAHJAHANPUR	MADNAPUR	242124	NANIURA	134745	NANIURA	909	1180	401,200.00	280,840.00	120,360.00
37809	SHAHJAHANPUR	MADNAPUR	242124	NANIURA	134747	UMARSADIYA	766	995	338,300.00	236,810.00	101,490.00
37810	SHAHJAHANPUR	MADNAPUR	242116	NARDARA	133654	NAHROSA	800	1039	353,260.00	247,282.00	105,978.00
37811	SHAHJAHANPUR	MADNAPUR	242116	NARDARA	133652	NARDARA	428	556	189,040.00	132,328.00	56,712.00
37812	SHAHJAHANPUR	MADNAPUR	242115	NAYA GAON MOHAMMADPUR	133638	ANANDPUR SARAINDDHA	482	626	212,840.00	148,988.00	63,852.00
37813	SHAHJAHANPUR	MADNAPUR	242115	NAYA GAON MOHAMMADPUR	133647	MAKRANDPUR TA BAURI	319	414	140,760.00	98,532.00	42,228.00
37814	SHAHJAHANPUR	MADNAPUR	242115	NAYA GAON MOHAMMADPUR	133645	NAYAGAON URF MOHAMMADPUR	949	1232	418,880.00	293,216.00	125,664.00
37815	SHAHJAHANPUR	MADNAPUR	242125	NIZAAMPUR NAGARIYA	134730	NAGARIYA NIJAMPUR	1187	1541	523,940.00	366,758.00	157,182.00
37816	SHAHJAHANPUR	MADNAPUR	242125	NIZAAMPUR NAGARIYA	134730	RASEEDPUR	1187	1541	523,940.00	366,758.00	157,182.00
37817	SHAHJAHANPUR	MADNAPUR	242100	PATTI JUJHAR	134068	MADRAULI	756	982	333,880.00	233,716.00	100,164.00
37818	SHAHJAHANPUR	MADNAPUR	242100	PATTI JUJHAR	134069	PATTI JHUJHAR	1040	1350	459,000.00	321,300.00	137,700.00
37819	SHAHJAHANPUR	MADNAPUR	242121	RAMPURIYA NURIA	133636	KAMALPUR URF NAWADA	367	477	162,180.00	113,526.00	48,654.00
37820	SHAHJAHANPUR	MADNAPUR	242121	RAMPURIYA NURIA	133634	KHURWANPUR	512	665	226,100.00	158,270.00	67,830.00
37821	SHAHJAHANPUR	MADNAPUR	242121	RAMPURIYA NURIA	133633	RAMPURIYA NURIYA	769	998	339,320.00	237,524.00	101,796.00
37822	SHAHJAHANPUR	MADNAPUR	242128	SAHORA	134744	JAHANGEERPUR	1009	1310	445,400.00	311,780.00	133,620.00
37823	SHAHJAHANPUR	MADNAPUR	242128	SAHORA	134744	SAHORA	1009	1310	445,400.00	311,780.00	133,620.00
37824	SHAHJAHANPUR	MADNAPUR	242089	TRILOKPUR	134006	KESHAVPUR	1110	1441	489,940.00	342,958.00	146,982.00
37825	SHAHJAHANPUR	MADNAPUR	242089	TRILOKPUR	134006	TRILOKPUR	1110	1441	489,940.00	342,958.00	146,982.00
37826	SHAHJAHANPUR	MIRZAPUR	87294	BARKEMAY	134615	BARKAMMAY	902	1171	398,140.00	278,698.00	119,442.00
37827	SHAHJAHANPUR	MIRZAPUR	87294	BARKEMAY	134615	JATURA	902	1171	398,140.00	278,698.00	119,442.00
37828	SHAHJAHANPUR	MIRZAPUR	87294	BARKEMAY	134614	PIPARMAY	366	475	161,500.00	113,050.00	48,450.00
37829	SHAHJAHANPUR	MIRZAPUR	242968	BASAE	134658	BASAE	990	1285	436,900.00	305,830.00	131,070.00
37830	SHAHJAHANPUR	MIRZAPUR	242968	BASAE	134662	PALIHURA	241	313	106,420.00	74,494.00	31,926.00
37831	SHAHJAHANPUR	MIRZAPUR	242968	BASAE	134663	SUNAHARA	326	423	143,820.00	100,674.00	43,146.00
37832	SHAHJAHANPUR	MIRZAPUR	242968	BASAE	134657	VALILYA	634	823	279,820.00	195,874.00	83,946.00
37833	SHAHJAHANPUR	MIRZAPUR	87295	BAURA SHARGUNG	134691	BAURA SHARGUNG	2441	3169	1,077,460.00	754,222.00	323,238.00
37834	SHAHJAHANPUR	MIRZAPUR	87295	BAURA SHARGUNG	134692	MOHAMMADPUR GADIRYA	617	801	272,340.00	190,638.00	81,702.00
37835	SHAHJAHANPUR	MIRZAPUR	87295	BAURA SHARGUNG	134694	MURIYAKHARA GAYAN	746	969	329,460.00	230,622.00	98,838.00
37836	SHAHJAHANPUR	MIRZAPUR	242963	BHARATAPUR	134687	BHARATPUR	612	795	270,300.00	189,210.00	81,090.00
37837	SHAHJAHANPUR	MIRZAPUR	242973	BHURIA TA KUMHAROUR	134726	NGALA BHUNDI	370	480	163,200.00	114,240.00	48,960.00
37838	SHAHJAHANPUR	MIRZAPUR	242973	BHURIA TA KUMHAROUR	134723	SHANKARPUR KUDA	313	406	138,040.00	96,628.00	41,412.00
37839	SHAHJAHANPUR	MIRZAPUR	242973	BHURIA TA KUMHAROUR	134724	SULEMANPUR PATTI	414	538	182,920.00	128,044.00	54,876.00
37840	SHAHJAHANPUR	MIRZAPUR	87299	CHITRAU	134678	MILKIYA ZURRA	436	566	192,440.00	134,708.00	57,732.00
37841	SHAHJAHANPUR	MIRZAPUR	87299	CHITRAU	134672	NAGLA KISHUN	475	617	209,780.00	146,846.00	62,934.00
37842	SHAHJAHANPUR	MIRZAPUR	87299	CHITRAU	134671	RAMPUR DHAKADADI	639	830	282,200.00	197,540.00	84,660.00

SNo.	District Name	Block Name	LGD Gram Panchayat	Gram Panchayat Name	LGD Village Code	Village Name	TOT_P_2011	Projected Population 2023	Total fund	SBM fund (70 %)	CFC (30%)
1	2	3	4	5	6	7	8	9	10	11	12
37843	SHAHJAHANPUR	MIRZAPUR	269420	GUTETI UTTAR	134698	GUTETI UTTAR	519	674	229,160.00	160,412.00	68,748.00
37844	SHAHJAHANPUR	MIRZAPUR	269420	GUTETI UTTAR	134699	MOHLIYA MOHKUMPUR	490	636	216,240.00	151,368.00	64,872.00
37845	SHAHJAHANPUR	MIRZAPUR	269443	KADRABAD	134618	HARDWARA	804	1044	354,960.00	248,472.00	106,488.00
37846	SHAHJAHANPUR	MIRZAPUR	269443	KADRABAD	134619	KADRABAD	1018	1322	449,480.00	314,636.00	134,844.00
37847	SHAHJAHANPUR	MIRZAPUR	0	KAKOR	134630	KAKOR	1412	1833	623,220.00	436,254.00	186,966.00
37848	SHAHJAHANPUR	MIRZAPUR	87310	KUNIYA NAUABAD	134646	GAHBRIA URF KUNDARI	424	551	187,340.00	131,138.00	56,202.00
37849	SHAHJAHANPUR	MIRZAPUR	87310	KUNIYA NAUABAD	134632	KUNIYA NAUABAD	905	1175	399,500.00	279,650.00	119,850.00
37850	SHAHJAHANPUR	MIRZAPUR	87310	KUNIYA NAUABAD	134633	MOHAMMADPUR URF JALLAPUR	553	718	244,120.00	170,884.00	73,236.00
37851	SHAHJAHANPUR	MIRZAPUR	269421	NARURA	134683	NAROURA	865	1123	381,820.00	267,274.00	114,546.00
37852	SHAHJAHANPUR	MIRZAPUR	269421	NARURA	134682	NOORPUR TARSOURA	584	758	257,720.00	180,404.00	77,316.00
37853	SHAHJAHANPUR	MIRZAPUR	87320	PAHARPUR PIPRIA	134668	SANGHA	1156	1501	510,340.00	357,238.00	153,102.00
37854	SHAHJAHANPUR	NIGOHI	269717	AITHAPUR	133880	AINTHAPUR	562	730	248,200.00	173,740.00	74,460.00
37855	SHAHJAHANPUR	NIGOHI	269717	AITHAPUR	133879	SURAKKHAPUR	544	706	240,040.00	168,028.00	72,012.00
37856	SHAHJAHANPUR	NIGOHI	87330	AND KHERA	133895	AND KHERA	968	1257	427,380.00	299,166.00	128,214.00
37857	SHAHJAHANPUR	NIGOHI	87330	AND KHERA	133894	BADIA	395	513	174,420.00	122,094.00	52,326.00
37858	SHAHJAHANPUR	NIGOHI	87330	AND KHERA	133891	MURIA SHOBHA	422	548	186,320.00	130,424.00	55,896.00
37859	SHAHJAHANPUR	NIGOHI	269642	ARJUNPUR	133863	ARJUNPUR	958	1244	422,960.00	296,072.00	126,888.00
37860	SHAHJAHANPUR	NIGOHI	269642	ARJUNPUR	133860	VANAS DEVI	855	1110	377,400.00	264,180.00	113,220.00
37861	SHAHJAHANPUR	NIGOHI	270359	AZIZPUR	133851	AZIZPUR	908	1179	400,860.00	280,602.00	120,258.00
37862	SHAHJAHANPUR	NIGOHI	270359	AZIZPUR	133857	DHEERATH	492	639	217,260.00	152,082.00	65,178.00
37863	SHAHJAHANPUR	NIGOHI	242774	BAHADURPUR KHURD	133852	BAHADURPUR KHURD	1070	1389	472,260.00	330,582.00	141,678.00
37864	SHAHJAHANPUR	NIGOHI	269729	BARAURA	133893	BARAURA	1106	1436	488,240.00	341,768.00	146,472.00
37865	SHAHJAHANPUR	NIGOHI	87334	BASARY	133962	BASARI	868	1127	383,180.00	268,226.00	114,954.00
37866	SHAHJAHANPUR	NIGOHI	87334	BASARY	133961	GULRIACHAKJHU	636	826	280,840.00	196,588.00	84,252.00
37867	SHAHJAHANPUR	NIGOHI	87334	BASARY	133969	MURAKALI	477	619	210,460.00	147,322.00	63,138.00
37868	SHAHJAHANPUR	NIGOHI	269760	BHAJERA BHAJARI	133924	BAJHERA BAJHERI	1017	1320	448,800.00	314,160.00	134,640.00
37869	SHAHJAHANPUR	NIGOHI	269760	BHAJERA BHAJARI	133927	KUINYA	392	509	173,060.00	121,142.00	51,918.00
37870	SHAHJAHANPUR	NIGOHI	87336	BHARTAPUR	133888	BHARTAPUR	1189	1544	524,960.00	367,472.00	157,488.00
37871	SHAHJAHANPUR	NIGOHI	87336	BHARTAPUR	133889	SAKTIYA BHADURPUR	839	1089	370,260.00	259,182.00	111,078.00
37872	SHAHJAHANPUR	NIGOHI	269718	BHUNDI	133886	BHUNDI	666	865	294,100.00	205,870.00	88,230.00
37873	SHAHJAHANPUR	NIGOHI	269718	BHUNDI	133887	DEL KHERA	470	610	207,400.00	145,180.00	62,220.00
37874	SHAHJAHANPUR	NIGOHI	87340	CHAK BAKAINIA	133839	CHAK BAKAINIA	936	1215	413,100.00	289,170.00	123,930.00
37875	SHAHJAHANPUR	NIGOHI	87340	CHAK BAKAINIA	133838	CHAK SAFAURA	384	499	169,660.00	118,762.00	50,898.00
37876	SHAHJAHANPUR	NIGOHI	87340	CHAK BAKAINIA	133841	CHAKAITAUR	13	17	5,780.00	4,046.00	1,734.00
37877	SHAHJAHANPUR	NIGOHI	87340	CHAK BAKAINIA	133837	SAFAURA	801	1040	353,600.00	247,520.00	106,080.00
37878	SHAHJAHANPUR	NIGOHI	269745	CHAK BARAICHA	133919	CHAK BARAINCHA	707	918	312,120.00	218,484.00	93,636.00
37879	SHAHJAHANPUR	NIGOHI	269745	CHAK BARAICHA	133914	KHARGAPUR	619	804	273,360.00	191,352.00	82,008.00
37880	SHAHJAHANPUR	NIGOHI	269727	CHAKRAMALI	133903	CHAKKARMALI	1056	1371	466,140.00	326,298.00	139,842.00
37881	SHAHJAHANPUR	NIGOHI	87342	CHANIURA	133848	CHANIURA	1160	1506	512,040.00	358,428.00	153,612.00
37882	SHAHJAHANPUR	NIGOHI	87342	CHANIURA	133843	NARAYANPUR	970	1259	428,060.00	299,642.00	128,418.00
37883	SHAHJAHANPUR	NIGOHI	87343	CHHATENI	133964	AZMATPUR	861	1118	380,120.00	266,084.00	114,036.00
37884	SHAHJAHANPUR	NIGOHI	87343	CHHATENI	133965	CHHATENI	1182	1535	521,900.00	365,330.00	156,570.00

SNo.	District Name	Block Name	LGD Gram Panchayat	Gram Panchayat Name	LGD Village Code	Village Name	TOT_P_2011	Projected Population 2023	Total fund	SBM fund (70 %)	CFC (30%)
1	2	3	4	5	6	7	8	9	10	11	12
37885	SHAHJAHANPUR	NIGOHI	87344	DEENG	133884	DEENG	787	1022	347,480.00	243,236.00	104,244.00
37886	SHAHJAHANPUR	NIGOHI	87347	DIURIA	133883	MAHOLIYA	570	740	251,600.00	176,120.00	75,480.00
37887	SHAHJAHANPUR	NIGOHI	269750	GHARA	133910	DANDIA	395	513	174,420.00	122,094.00	52,326.00
37888	SHAHJAHANPUR	NIGOHI	87350	HARPARA	133847	HARPARA	1122	1457	495,380.00	346,766.00	148,614.00
37889	SHAHJAHANPUR	NIGOHI	87350	HARPARA	133849	HARSELI	977	1269	431,460.00	302,022.00	129,438.00
37890	SHAHJAHANPUR	NIGOHI	87351	HASUA	133952	RAGHAVAPUR	792	1028	349,520.00	244,664.00	104,856.00
37891	SHAHJAHANPUR	NIGOHI	87352	HATGAWN	133912	HATGAWN	1053	1367	464,780.00	325,346.00	139,434.00
37892	SHAHJAHANPUR	NIGOHI	87352	HATGAWN	133913	VIRHANA	772	1002	340,680.00	238,476.00	102,204.00
37893	SHAHJAHANPUR	NIGOHI	87359	KAKRAUA	133926	GIRGICHA	772	1002	340,680.00	238,476.00	102,204.00
37894	SHAHJAHANPUR	NIGOHI	87359	KAKRAUA	133925	KAKRAUA	1103	1432	486,880.00	340,816.00	146,064.00
37895	SHAHJAHANPUR	NIGOHI	87367	MARKKA	133907	BABUPUR	523	679	230,860.00	161,602.00	69,258.00
37896	SHAHJAHANPUR	NIGOHI	87367	MARKKA	133908	GARHA	713	926	314,840.00	220,388.00	94,452.00
37897	SHAHJAHANPUR	NIGOHI	87367	MARKKA	133906	MARKKA	961	1248	424,320.00	297,024.00	127,296.00
37898	SHAHJAHANPUR	NIGOHI	87368	MILKIYA	133869	BALRAMPUR	597	775	263,500.00	184,450.00	79,050.00
37899	SHAHJAHANPUR	NIGOHI	87368	MILKIYA	133870	KURELY	180	234	79,560.00	55,692.00	23,868.00
37900	SHAHJAHANPUR	NIGOHI	87368	MILKIYA	133867	MILKIYA	898	1166	396,440.00	277,508.00	118,932.00
37901	SHAHJAHANPUR	NIGOHI	87368	MILKIYA	133868	SINDAL KHERA	396	514	174,760.00	122,332.00	52,428.00
37902	SHAHJAHANPUR	NIGOHI	87378	RAMPUR	133931	MADARIPUR	836	1085	368,900.00	258,230.00	110,670.00
37903	SHAHJAHANPUR	NIGOHI	269756	RATI	133917	DULHA DHAKIA	650	844	286,960.00	200,872.00	86,088.00
37904	SHAHJAHANPUR	NIGOHI	269756	RATI	133916	RATI	743	965	328,100.00	229,670.00	98,430.00
37905	SHAHJAHANPUR	NIGOHI	87380	RTA	133918	RTA	1062	1379	468,860.00	328,202.00	140,658.00
37906	SHAHJAHANPUR	NIGOHI	87381	SAHATEPUR	133963	ROHILA	495	643	218,620.00	153,034.00	65,586.00
37907	SHAHJAHANPUR	NIGOHI	87381	SAHATEPUR	133967	SAHATEPUR	979	1271	432,140.00	302,498.00	129,642.00
37908	SHAHJAHANPUR	NIGOHI	87382	SAHDEVPUR	133854	ALAHADADPUR	796	1034	351,560.00	246,092.00	105,468.00
37909	SHAHJAHANPUR	NIGOHI	87382	SAHDEVPUR	133855	SAHDEVPUR	1068	1387	471,580.00	330,106.00	141,474.00
37910	SHAHJAHANPUR	NIGOHI	87386	TIKMAPUR	133858	TIKMAPUR	1056	1371	466,140.00	326,298.00	139,842.00
37911	SHAHJAHANPUR	NIGOHI	269692	UN KHURD	133875	UN KHURD	1077	1398	475,320.00	332,724.00	142,596.00
37912	SHAHJAHANPUR	NIGOHI	269733	VAIDAPUR	133948	MISHRIPUR	474	615	209,100.00	146,370.00	62,730.00
37913	SHAHJAHANPUR	NIGOHI	269733	VAIDAPUR	133949	VAIDAPUR	679	882	299,880.00	209,916.00	89,964.00
37914	SHAHJAHANPUR	NIGOHI	269654	VAZIRPUR	133850	BABAR	461	599	203,660.00	142,562.00	61,098.00
37915	SHAHJAHANPUR	NIGOHI	269654	VAZIRPUR	133859	VAZEERPUR	625	812	276,080.00	193,256.00	82,824.00
37916	SHAHJAHANPUR	NIGOHI	87389	VIKRAMPUR	133388	VIKRAMPUR	413	536	182,240.00	127,568.00	54,672.00
37917	SHAHJAHANPUR	POWAYAN	87393	ANWAS DUGAIYA	133088	ANWAS DUGAIYA	1161	1507	512,380.00	358,666.00	153,714.00
37918	SHAHJAHANPUR	POWAYAN	87393	ANWAS DUGAIYA	133088	DUGAIYA JA AANWAN	1161	1507	512,380.00	358,666.00	153,714.00
37919	SHAHJAHANPUR	POWAYAN	87393	ANWAS DUGAIYA	133097	FAREDA BARA	865	1123	381,820.00	267,274.00	114,546.00
37920	SHAHJAHANPUR	POWAYAN	269828	BADHARU BIJLA	132998	BARHARU BIJLA	1051	1365	464,100.00	324,870.00	139,230.00
37921	SHAHJAHANPUR	POWAYAN	87399	BASKHERA BUJURG	133083	BASAI	390	506	172,040.00	120,428.00	51,612.00
37922	SHAHJAHANPUR	POWAYAN	87399	BASKHERA BUJURG	133084	BASKHERA BUJURG	824	1070	363,800.00	254,660.00	109,140.00
37923	SHAHJAHANPUR	POWAYAN	87399	BASKHERA BUJURG	133081	LAKHOHA	751	975	331,500.00	232,050.00	99,450.00
37924	SHAHJAHANPUR	POWAYAN	269761	BEERAMPUR	133047	BADERI BHEEKH	320	415	141,100.00	98,770.00	42,330.00
37925	SHAHJAHANPUR	POWAYAN	269761	BEERAMPUR	133050	VEERAMPUR	764	992	337,280.00	236,096.00	101,184.00
37926	SHAHJAHANPUR	POWAYAN	87401	BELA CHHEDA	133090	BANIYANI	509	661	224,740.00	157,318.00	67,422.00

SNo.	District Name	Block Name	LGD Gram Panchayat	Gram Panchayat Name	LGD Village Code	Village Name	TOT_P_2011	Projected Population 2023	Total fund	SBM fund (70 %)	CFC (30%)
1	2	3	4	5	6	7	8	9	10	11	12
37927	SHAHJAHANPUR	POWAYAN	87401	BELA CHHEDA	133091	BELA CHHEDA	900	1169	397,460.00	278,222.00	119,238.00
37928	SHAHJAHANPUR	POWAYAN	87401	BELA CHHEDA	133089	KATKA	542	704	239,360.00	167,552.00	71,808.00
37929	SHAHJAHANPUR	POWAYAN	87402	BHARTAPUR	133058	BHARTAPUR	1090	1415	481,100.00	336,770.00	144,330.00
37930	SHAHJAHANPUR	POWAYAN	87402	BHARTAPUR	133066	IMILIA	657	853	290,020.00	203,014.00	87,006.00
37931	SHAHJAHANPUR	POWAYAN	87404	BHATIURA	132977	BAHLOLPUR	475	617	209,780.00	146,846.00	62,934.00
37932	SHAHJAHANPUR	POWAYAN	87404	BHATIURA	132978	BHATIURA	971	1261	428,740.00	300,118.00	128,622.00
37933	SHAHJAHANPUR	POWAYAN	87404	BHATIURA	132975	PHUTA KUWAN	889	1154	392,360.00	274,652.00	117,708.00
37934	SHAHJAHANPUR	POWAYAN	87404	BHATIURIYA BUZURG	133020	BHATIURIYA BUZURG	1034	1343	456,620.00	319,634.00	136,986.00
37935	SHAHJAHANPUR	POWAYAN	87404	BHATIURIYA BUZURG	133018	CHAK UDAN	520	675	229,500.00	160,650.00	68,850.00
37936	SHAHJAHANPUR	POWAYAN	87404	BHATIURIYA BUZURG	133025	NARAINPUR BAIJU	767	996	338,640.00	237,048.00	101,592.00
37937	SHAHJAHANPUR	POWAYAN	269794	BHATPURA CHANDU	133055	BHATPURA CHANDU	928	1205	409,700.00	286,790.00	122,910.00
37938	SHAHJAHANPUR	POWAYAN	269794	BHATPURA CHANDU	133052	KUNWARPUR	558	725	246,500.00	172,550.00	73,950.00
37939	SHAHJAHANPUR	POWAYAN	87405	BHILAWA	133000	BHILAWA	1004	1304	443,360.00	310,352.00	133,008.00
37940	SHAHJAHANPUR	POWAYAN	87405	BHILAWA	133012	MILIKIA J. SARAIYAN	425	552	187,680.00	131,376.00	56,304.00
37941	SHAHJAHANPUR	POWAYAN	87406	BILANDPUR J. MAJHIGAWAN	133103	BILANDPUR J. MAJHIGAWAN	1087	1411	479,740.00	335,818.00	143,922.00
37942	SHAHJAHANPUR	POWAYAN	87406	BILANDPUR J. MAJHIGAWAN	133104	CHANDUAPUR	536	696	236,640.00	165,648.00	70,992.00
37943	SHAHJAHANPUR	POWAYAN	87406	BILANDPUR J. MAJHIGAWAN	133106	PAKADIA MALHPUR	404	525	178,500.00	124,950.00	53,550.00
37944	SHAHJAHANPUR	POWAYAN	269783	BILLAIYA	133039	BANS KIRAYUN	331	430	146,200.00	102,340.00	43,860.00
37945	SHAHJAHANPUR	POWAYAN	269783	BILLAIYA	133042	BILLAIYA	712	924	314,160.00	219,912.00	94,248.00
37946	SHAHJAHANPUR	POWAYAN	269783	BILLAIYA	133041	JAMALPUR	282	366	124,440.00	87,108.00	37,332.00
37947	SHAHJAHANPUR	POWAYAN	269783	BILLAIYA	133046	SIMARA	371	482	163,880.00	114,716.00	49,164.00
37948	SHAHJAHANPUR	POWAYAN	87427	BITAUNIJ KARANAPUR	133078	BITAUNIJ KARANAPUR	1235	1604	545,360.00	381,752.00	163,608.00
37949	SHAHJAHANPUR	POWAYAN	87427	BITAUNIJ KARANAPUR	133108	CHSTHIA NAZAWAT	228	296	100,640.00	70,448.00	30,192.00
37950	SHAHJAHANPUR	POWAYAN	87427	BITAUNIJ KARANAPUR	133109	MAHUI	672	873	296,820.00	207,774.00	89,046.00
37951	SHAHJAHANPUR	POWAYAN	269825	BUJHIYA	133003	BUJHIA	759	985	334,900.00	234,430.00	100,470.00
37952	SHAHJAHANPUR	POWAYAN	269825	BUJHIYA	133004	KHAJURIA	526	683	232,220.00	162,554.00	69,666.00
37953	SHAHJAHANPUR	POWAYAN	269825	BUJHIYA	133005	TITURA	467	606	206,040.00	144,228.00	61,812.00
37954	SHAHJAHANPUR	POWAYAN	87409	CHAUSEDA	133080	ANANDPUR	544	706	240,040.00	168,028.00	72,012.00
37955	SHAHJAHANPUR	POWAYAN	87409	CHAUSEDA	133085	CHAUSEDA	969	1258	427,720.00	299,404.00	128,316.00
37956	SHAHJAHANPUR	POWAYAN	87409	CHAUSEDA	133082	PIPARI	493	640	217,600.00	152,320.00	65,280.00
37957	SHAHJAHANPUR	POWAYAN	87411	DHAKIA BUZURG	133059	DHAKIA BUZURG	835	1084	368,560.00	257,992.00	110,568.00
37958	SHAHJAHANPUR	POWAYAN	87411	DHAKIA BUZURG	133057	NAWALPUR	386	501	170,340.00	119,238.00	51,102.00
37959	SHAHJAHANPUR	POWAYAN	87411	DHAKIA BUZURG	133064	PANCHWATI	10	13	4,420.00	3,094.00	1,326.00
37960	SHAHJAHANPUR	POWAYAN	87411	DHAKIA BUZURG	133060	RATANPUR KUNDA	340	441	149,940.00	104,958.00	44,982.00
37961	SHAHJAHANPUR	POWAYAN	269804	DHARMAGADPUR KHURD	133065	DHARMANGADPUR KHURD	784	1018	346,120.00	242,284.00	103,836.00
37962	SHAHJAHANPUR	POWAYAN	269804	DHARMAGADPUR KHURD	133067	RAIPUR J. SATWAN BUJURG	560	727	247,180.00	173,026.00	74,154.00
37963	SHAHJAHANPUR	POWAYAN	87413	DHARMANGADPUR JAPTI	133015	DHARMANGADPUR JAPTI	791	1027	349,180.00	244,426.00	104,754.00
37964	SHAHJAHANPUR	POWAYAN	87413	DHARMANGADPUR JAPTI	133014	MUBARIKPUR	796	1034	351,560.00	246,092.00	105,468.00
37965	SHAHJAHANPUR	POWAYAN	269817	FATTEPUR BUZURG	133149	FATTEPUR BUJURG	1188	1543	524,620.00	367,234.00	157,386.00
37966	SHAHJAHANPUR	POWAYAN	269817	FATTEPUR BUZURG	133156	JANGALPUR	276	358	121,720.00	85,204.00	36,516.00
37967	SHAHJAHANPUR	POWAYAN	269817	FATTEPUR BUZURG	133150	KHATAUA	19	25	8,500.00	5,950.00	2,550.00
37968	SHAHJAHANPUR	POWAYAN	269817	FATTEPUR BUZURG	133151	ROSHANPUR	27	35	11,900.00	8,330.00	3,570.00

SNo.	District Name	Block Name	LGD Gram Panchayat	Gram Panchayat Name	LGD Village Code	Village Name	TOT_P_2011	Projected Population 2023	Total fund	SBM fund (70 %)	CFC (30%)
1	2	3	4	5	6	7	8	9	10	11	12
37969	SHAHJAHANPUR	POWAYAN	87415	GANGSARA	133125	BILSIYA DAULATPUR	467	606	206,040.00	144,228.00	61,812.00
37970	SHAHJAHANPUR	POWAYAN	269802	GHANSHYAMPUR BUZURG	133033	CHAUDEHARA	399	518	176,120.00	123,284.00	52,836.00
37971	SHAHJAHANPUR	POWAYAN	269802	GHANSHYAMPUR BUZURG	133035	GHANSHYAMPUR BUZURG	675	876	297,840.00	208,488.00	89,352.00
37972	SHAHJAHANPUR	POWAYAN	87418	GULAULI	132990	GULAULI	760	987	335,580.00	234,906.00	100,674.00
37973	SHAHJAHANPUR	POWAYAN	87418	GULAULI	132991	MARAURI JAPTI	317	412	140,080.00	98,056.00	42,024.00
37974	SHAHJAHANPUR	POWAYAN	87418	GULAULI	132989	THURRI	493	640	217,600.00	152,320.00	65,280.00
37975	SHAHJAHANPUR	POWAYAN	269801	HARNA JA NAGRA	133024	HARNA J. NAGRA	814	1057	359,380.00	251,566.00	107,814.00
37976	SHAHJAHANPUR	POWAYAN	269801	HARNA JA NAGRA	133023	NAGRA J. HARNA	1016	1319	448,460.00	313,922.00	134,538.00
37977	SHAHJAHANPUR	POWAYAN	87420	ITAULI	133077	BALRAMPUR J. MOHANPUR	754	979	332,860.00	233,002.00	99,858.00
37978	SHAHJAHANPUR	POWAYAN	87420	ITAULI	133076	ITAULI	1067	1385	470,900.00	329,630.00	141,270.00
37979	SHAHJAHANPUR	POWAYAN	269824	JASWANTAPUR JA JEW A	133153	BAKHTAYARPUR J. GANGAYI	279	362	123,080.00	86,156.00	36,924.00
37980	SHAHJAHANPUR	POWAYAN	269824	JASWANTAPUR JA JEW A	133143	JASWANTPUR U. JANMINE JEWAN	521	676	229,840.00	160,888.00	68,952.00
37981	SHAHJAHANPUR	POWAYAN	269824	JASWANTAPUR JA JEW A	133142	JHARSA	508	660	224,400.00	157,080.00	67,320.00
37982	SHAHJAHANPUR	POWAYAN	87422	JATHIAPUR BUZURG	133049	JATHIAPUR BUZURG	1070	1389	472,260.00	330,582.00	141,678.00
37983	SHAHJAHANPUR	POWAYAN	269809	JIGANIYA MUJPATA	132970	BAZARPUR	163	212	72,080.00	50,456.00	21,624.00
37984	SHAHJAHANPUR	POWAYAN	269809	JIGANIYA MUJPATA	132971	JIGINIAN MUNJAPTA	822	1067	362,780.00	253,946.00	108,834.00
37985	SHAHJAHANPUR	POWAYAN	87424	JUJHARPUR	133001	JUJHARPUR	1039	1349	458,660.00	321,062.00	137,598.00
37986	SHAHJAHANPUR	POWAYAN	87428	KONP	132982	KHANPUR J.NAHIL	581	754	256,360.00	179,452.00	76,908.00
37987	SHAHJAHANPUR	POWAYAN	87428	KONP	132983	KONP	928	1205	409,700.00	286,790.00	122,910.00
37988	SHAHJAHANPUR	POWAYAN	87428	KONP	132984	NAWALPUR J. NAHIL	272	353	120,020.00	84,014.00	36,006.00
37989	SHAHJAHANPUR	POWAYAN	87430	MADARPUR VAIWAHA	133102	BELA J. BANIGAWAN	144	187	63,580.00	44,506.00	19,074.00
37990	SHAHJAHANPUR	POWAYAN	87430	MADARPUR VAIWAHA	133098	MADARPUR VAIWAHA	1086	1410	479,400.00	335,580.00	143,820.00
37991	SHAHJAHANPUR	POWAYAN	87433	MAHURENA	132986	BHARSANDA	184	239	81,260.00	56,882.00	24,378.00
37992	SHAHJAHANPUR	POWAYAN	87433	MAHURENA	132993	CHATHIA BAHADURPUR	522	678	230,520.00	161,364.00	69,156.00
37993	SHAHJAHANPUR	POWAYAN	87433	MAHURENA	132992	MAHURENA	1188	1543	524,620.00	367,234.00	157,386.00
37994	SHAHJAHANPUR	POWAYAN	87435	MAJHAGAWAN	133009	KARNAPUR PAITAPUR	193	251	85,340.00	59,738.00	25,602.00
37995	SHAHJAHANPUR	POWAYAN	87435	MAJHAGAWAN	133008	MAJHAGAWAN	888	1153	392,020.00	274,414.00	117,606.00
37996	SHAHJAHANPUR	POWAYAN	87435	MAJHAGAWAN	133007	UDANA	551	715	243,100.00	170,170.00	72,930.00
37997	SHAHJAHANPUR	POWAYAN	87436	MUKEEMPUR	133096	DUNDA	603	783	266,220.00	186,354.00	79,866.00
37998	SHAHJAHANPUR	POWAYAN	87436	MUKEEMPUR	133094	GAUNTIA J. IKDHARA	391	508	172,720.00	120,904.00	51,816.00
37999	SHAHJAHANPUR	POWAYAN	87436	MUKEEMPUR	133095	MUKEEMPUR	735	954	324,360.00	227,052.00	97,308.00
38000	SHAHJAHANPUR	POWAYAN	269791	PEERU	133045	MAINARI	561	728	247,520.00	173,264.00	74,256.00
38001	SHAHJAHANPUR	POWAYAN	269791	PEERU	133043	PEERU	795	1032	350,880.00	245,616.00	105,264.00
38002	SHAHJAHANPUR	POWAYAN	87442	PURENA	133073	JARAU LI	802	1041	353,940.00	247,758.00	106,182.00
38003	SHAHJAHANPUR	POWAYAN	87442	PURENA	133086	KANJA	381	495	168,300.00	117,810.00	50,490.00
38004	SHAHJAHANPUR	POWAYAN	87443	RAGHUNATHPUR J. AURANGABAD	133158	KHANPUR J. AURANGABAD	203	264	89,760.00	62,832.00	26,928.00
38005	SHAHJAHANPUR	POWAYAN	87443	RAGHUNATHPUR J. AURANGABAD	133159	MATLUVPUR	543	705	239,700.00	167,790.00	71,910.00
38006	SHAHJAHANPUR	POWAYAN	87443	RAGHUNATHPUR J. AURANGABAD	133160	RAGHUNATHPUR J. AURANGABAD	883	1146	389,640.00	272,748.00	116,892.00
38007	SHAHJAHANPUR	POWAYAN	269830	RASOOLPUR BUZURG	133101	MIYANPUR SANWAT	547	710	241,400.00	168,980.00	72,420.00
38008	SHAHJAHANPUR	POWAYAN	269830	RASOOLPUR BUZURG	133099	RASULPUR BUJURG	787	1022	347,480.00	243,236.00	104,244.00
38009	SHAHJAHANPUR	POWAYAN	87445	SADAPUR	133037	BHAINSATA	514	667	226,780.00	158,746.00	68,034.00
38010	SHAHJAHANPUR	POWAYAN	87445	SADAPUR	133048	SADAPUR	676	878	298,520.00	208,964.00	89,556.00

SNo.	District Name	Block Name	LGD Gram Panchayat	Gram Panchayat Name	LGD Village Code	Village Name	TOT_P_2011	Projected Population 2023	Total fund	SBM fund (70 %)	CFC (30%)
1	2	3	4	5	6	7	8	9	10	11	12
38011	SHAHJAHANPUR	POWAYAN	269770	SAMULIYA	133056	JANKAPUR	764	992	337,280.00	236,096.00	101,184.00
38012	SHAHJAHANPUR	POWAYAN	269770	SAMULIYA	133051	SAMULIA	922	1197	406,980.00	284,886.00	122,094.00
38013	SHAHJAHANPUR	POWAYAN	87448	SINGHAPUR KHAS	132987	NAUHA	477	619	210,460.00	147,322.00	63,138.00
38014	SHAHJAHANPUR	POWAYAN	87448	SINGHAPUR KHAS	132988	SINGHAPUR KHAS	830	1078	366,520.00	256,564.00	109,956.00
38015	SHAHJAHANPUR	POWAYAN	87449	SIRKHIRI	133063	BAS KHERA KHURD	708	919	312,460.00	218,722.00	93,738.00
38016	SHAHJAHANPUR	POWAYAN	87449	SIRKHIRI	133075	SIRKHIRI	789	1024	348,160.00	243,712.00	104,448.00
38017	SHAHJAHANPUR	POWAYAN	87450	SUJANPUR	133154	SHIVPURI	322	418	142,120.00	99,484.00	42,636.00
38018	SHAHJAHANPUR	POWAYAN	87450	SUJANPUR	133155	SUJANPUR	835	1084	368,560.00	257,992.00	110,568.00
38019	SHAHJAHANPUR	POWAYAN	87451	SUNARA BUZURG	133030	CHURHA	522	678	230,520.00	161,364.00	69,156.00
38020	SHAHJAHANPUR	POWAYAN	87451	SUNARA BUZURG	133026	SUNARA BUZURG	1050	1363	463,420.00	324,394.00	139,026.00
38021	SHAHJAHANPUR	POWAYAN	87451	SUNARA BUZURG	133027	SUNARA KHURD	444	576	195,840.00	137,088.00	58,752.00
38022	SHAHJAHANPUR	POWAYAN	87453	TEHRI DHUKRI	133016	BARGADIA	523	679	230,860.00	161,602.00	69,258.00
38023	SHAHJAHANPUR	POWAYAN	87453	TEHRI DHUKRI	133013	SARAIYAN J. MILIKIA	465	604	205,360.00	143,752.00	61,608.00
38024	SHAHJAHANPUR	POWAYAN	87453	TEHRI DHUKRI	133034	TEHRI DHUKRI	752	976	331,840.00	232,288.00	99,552.00
38025	SHAHJAHANPUR	SINDHAULI	87458	BABRA	133340	BABRA	1074	1394	473,960.00	331,772.00	142,188.00
38026	SHAHJAHANPUR	SINDHAULI	87458	BABRA	133339	NAGLA SARANG	108	140	47,600.00	33,320.00	14,280.00
38027	SHAHJAHANPUR	SINDHAULI	270105	BADELA	133331	BARHELA	976	1267	430,780.00	301,546.00	129,234.00
38028	SHAHJAHANPUR	SINDHAULI	270105	BADELA	133336	LAGHOLA	773	1004	341,360.00	238,952.00	102,408.00
38029	SHAHJAHANPUR	SINDHAULI	87460	BALETU	133264	BALETU	848	1101	374,340.00	262,038.00	112,302.00
38030	SHAHJAHANPUR	SINDHAULI	87460	BALETU	133262	DEORIA KALYANPUR	475	617	209,780.00	146,846.00	62,934.00
38031	SHAHJAHANPUR	SINDHAULI	87460	BALETU	133259	DHODHANPUR	6	8	2,720.00	1,904.00	816.00
38032	SHAHJAHANPUR	SINDHAULI	87460	BALETU	133261	RAMNAGARIA	354	460	156,400.00	109,480.00	46,920.00
38033	SHAHJAHANPUR	SINDHAULI	87462	BENIPUR	133269	ADAMPUR	651	845	287,300.00	201,110.00	86,190.00
38034	SHAHJAHANPUR	SINDHAULI	87462	BENIPUR	133268	BENIPUR	398	517	175,780.00	123,046.00	52,734.00
38035	SHAHJAHANPUR	SINDHAULI	87462	BENIPUR	133270	NAGLA LAHAURI	602	782	265,880.00	186,116.00	79,764.00
38036	SHAHJAHANPUR	SINDHAULI	270132	BEYOR	133180	BEOR	702	911	309,740.00	216,818.00	92,922.00
38037	SHAHJAHANPUR	SINDHAULI	270132	BEYOR	133185	CHAKJA KARAUNDA	90	117	39,780.00	27,846.00	11,934.00
38038	SHAHJAHANPUR	SINDHAULI	270132	BEYOR	133184	KARAUNDA	438	569	193,460.00	135,422.00	58,038.00
38039	SHAHJAHANPUR	SINDHAULI	270132	BEYOR	133186	KARAUNDI	607	788	267,920.00	187,544.00	80,376.00
38040	SHAHJAHANPUR	SINDHAULI	270131	BHAYEPUR	133200	DAUDPUR	354	460	156,400.00	109,480.00	46,920.00
38041	SHAHJAHANPUR	SINDHAULI	270131	BHAYEPUR	133199	KAKRAUWA JA. MURA	201	261	88,740.00	62,118.00	26,622.00
38042	SHAHJAHANPUR	SINDHAULI	270131	BHAYEPUR	133201	TILOKPUR	201	261	88,740.00	62,118.00	26,622.00
38043	SHAHJAHANPUR	SINDHAULI	270089	CHANDPAI	133302	CHAND PAI	1041	1352	459,680.00	321,776.00	137,904.00
38044	SHAHJAHANPUR	SINDHAULI	87471	DILAWARPUR J. LADHOLA	133189	DILAWARPUR J. LADHOLA	741	962	327,080.00	228,956.00	98,124.00
38045	SHAHJAHANPUR	SINDHAULI	87471	DILAWARPUR J. LADHOLA	133192	GAIRATPUR	490	636	216,240.00	151,368.00	64,872.00
38046	SHAHJAHANPUR	SINDHAULI	87471	DILAWARPUR J. LADHOLA	133193	ITARORA	362	470	159,800.00	111,860.00	47,940.00
38047	SHAHJAHANPUR	SINDHAULI	87471	DILAWARPUR J. LADHOLA	133191	MARAURI J. LADHOLA	545	708	240,720.00	168,504.00	72,216.00
38048	SHAHJAHANPUR	SINDHAULI	87474	GANPATPUR	133163	BASKHERA J. PIPARIYA	230	299	101,660.00	71,162.00	30,498.00
38049	SHAHJAHANPUR	SINDHAULI	87474	GANPATPUR	133162	GANPATPUR	755	980	333,200.00	233,240.00	99,960.00
38050	SHAHJAHANPUR	SINDHAULI	87474	GANPATPUR	133165	HARRAIYA J. GANPATPUR	675	876	297,840.00	208,488.00	89,352.00
38051	SHAHJAHANPUR	SINDHAULI	87474	GANPATPUR	133164	MUNDIA JAMAKHAN	604	784	266,560.00	186,592.00	79,968.00
38052	SHAHJAHANPUR	SINDHAULI	87475	GARGAIYA	133198	GARGAIYA	779	1011	343,740.00	240,618.00	103,122.00

SNo.	District Name	Block Name	LGD Gram Panchayat	Gram Panchayat Name	LGD Village Code	Village Name	TOT_P_2011	Projected Population 2023	Total fund	SBM fund (70 %)	CFC (30%)
1	2	3	4	5	6	7	8	9	10	11	12
38053	SHAHJAHANPUR	SINDHAULI	87475	GARGAIYA	133198	MISHRIPUR KHURD	779	1011	343,740.00	240,618.00	103,122.00
38054	SHAHJAHANPUR	SINDHAULI	87475	GARGAIYA	133220	MORAA J. FATTEPUR	681	884	300,560.00	210,392.00	90,168.00
38055	SHAHJAHANPUR	SINDHAULI	87476	GARWAPUR	133244	DHAKIA RANWAS	801	1040	353,600.00	247,520.00	106,080.00
38056	SHAHJAHANPUR	SINDHAULI	87476	GARWAPUR	133213	GARWAPUR	1172	1522	517,480.00	362,236.00	155,244.00
38057	SHAHJAHANPUR	SINDHAULI	87478	GHOOR KHERA	133297	BAHADURPUR BUZURG	733	952	323,680.00	226,576.00	97,104.00
38058	SHAHJAHANPUR	SINDHAULI	87478	GHOOR KHERA	133289	DEL KHERA	560	727	247,180.00	173,026.00	74,154.00
38059	SHAHJAHANPUR	SINDHAULI	87478	GHOOR KHERA	133288	GHOOR KHERA	775	1006	342,040.00	239,428.00	102,612.00
38060	SHAHJAHANPUR	SINDHAULI	87480	IMALIA HAMIDNAGAR	133232	IMALIA HAMIDNAGAR	1086	1410	479,400.00	335,580.00	143,820.00
38061	SHAHJAHANPUR	SINDHAULI	270127	JALALABAD	133321	JALALABAD	754	979	332,860.00	233,002.00	99,858.00
38062	SHAHJAHANPUR	SINDHAULI	270127	JALALABAD	133322	PIPARIYA DAS	583	757	257,380.00	180,166.00	77,214.00
38063	SHAHJAHANPUR	SINDHAULI	242950	JAMUNIYA	133208	JAMUNIYA	961	1248	424,320.00	297,024.00	127,296.00
38064	SHAHJAHANPUR	SINDHAULI	87482	KATAUL	133275	BAI KUAN	767	996	338,640.00	237,048.00	101,592.00
38065	SHAHJAHANPUR	SINDHAULI	87482	KATAUL	133308	KATAUL	1069	1388	471,920.00	330,344.00	141,576.00
38066	SHAHJAHANPUR	SINDHAULI	270133	KATHPURA	133210	KATHPURA	715	928	315,520.00	220,864.00	94,656.00
38067	SHAHJAHANPUR	SINDHAULI	270133	KATHPURA	133212	KUBERPUR	156	203	69,020.00	48,314.00	20,706.00
38068	SHAHJAHANPUR	SINDHAULI	270133	KATHPURA	133211	NAGLA SHAHJAHAN	645	837	284,580.00	199,206.00	85,374.00
38069	SHAHJAHANPUR	SINDHAULI	87484	KHANDSAR	133337	KHANDSAR	795	1032	350,880.00	245,616.00	105,264.00
38070	SHAHJAHANPUR	SINDHAULI	87484	KHANDSAR	133314	NAWADA ASHRAFPUR	784	1018	346,120.00	242,284.00	103,836.00
38071	SHAHJAHANPUR	SINDHAULI	270100	LAKHRAM	133307	LAKHRAU	680	883	300,220.00	210,154.00	90,066.00
38072	SHAHJAHANPUR	SINDHAULI	270100	LAKHRAM	133306	MUDIA MISHR	656	852	289,680.00	202,776.00	86,904.00
38073	SHAHJAHANPUR	SINDHAULI	87493	MAHMOODAPUR	133253	LALPUR	109	142	48,280.00	33,796.00	14,484.00
38074	SHAHJAHANPUR	SINDHAULI	87493	MAHMOODAPUR	133313	MAHMOODAPUR	1093	1419	482,460.00	337,722.00	144,738.00
38075	SHAHJAHANPUR	SINDHAULI	87494	MAHURAYAN	133183	MAHURAYAN	1132	1470	499,800.00	349,860.00	149,940.00
38076	SHAHJAHANPUR	SINDHAULI	270094	MAINI	133242	MAINNI	1010	1311	445,740.00	312,018.00	133,722.00
38077	SHAHJAHANPUR	SINDHAULI	270094	MAINI	133247	PIRTALA	363	471	160,140.00	112,098.00	48,042.00
38078	SHAHJAHANPUR	SINDHAULI	242952	MANUAVARI MUJAFFARPUR	133208	MANUAAWAARI	961	1248	424,320.00	297,024.00	127,296.00
38079	SHAHJAHANPUR	SINDHAULI	242952	MANUAVARI MUJAFFARPUR	133203	MUJAFFARPUR	738	958	325,720.00	228,004.00	97,716.00
38080	SHAHJAHANPUR	SINDHAULI	242952	MANUAVARI MUJAFFARPUR	133204	SARAIYA JPTI	751	975	331,500.00	232,050.00	99,450.00
38081	SHAHJAHANPUR	SINDHAULI	87495	MISRIPUR BUJURG	133169	BAKHTYARPUR BHITHA	538	699	237,660.00	166,362.00	71,298.00
38082	SHAHJAHANPUR	SINDHAULI	87495	MISRIPUR BUJURG	133170	KAMALPUR	386	501	170,340.00	119,238.00	51,102.00
38083	SHAHJAHANPUR	SINDHAULI	87495	MISRIPUR BUJURG	133168	MISRIPUR BUJURG	927	1204	409,360.00	286,552.00	122,808.00
38084	SHAHJAHANPUR	SINDHAULI	87495	MISRIPUR BUJURG	133166	PIPARIYA J. BASKHERA	892	1158	393,720.00	275,604.00	118,116.00
38085	SHAHJAHANPUR	SINDHAULI	87495	MISRIPUR BUJURG	133187	TIRTHAPUR	34	44	14,960.00	10,472.00	4,488.00
38086	SHAHJAHANPUR	SINDHAULI	270088	MURCHA	133240	MURCHA	1025	1331	452,540.00	316,778.00	135,762.00
38087	SHAHJAHANPUR	SINDHAULI	270088	MURCHA	133239	MURCHI	491	638	216,920.00	151,844.00	65,076.00
38088	SHAHJAHANPUR	SINDHAULI	87497	NAGARIA PRAYAGPUR	133293	KAKRAUA KAPTI	674	875	297,500.00	208,250.00	89,250.00
38089	SHAHJAHANPUR	SINDHAULI	87497	NAGARIA PRAYAGPUR	133291	LALPUR J. JEWAA	313	406	138,040.00	96,628.00	41,412.00
38090	SHAHJAHANPUR	SINDHAULI	87497	NAGARIA PRAYAGPUR	133290	NAGARIA PRAYAGPUR	1179	1531	520,540.00	364,378.00	156,162.00
38091	SHAHJAHANPUR	SINDHAULI	87498	NATHUAPUR	133233	AKHTYARPUR	371	482	163,880.00	114,716.00	49,164.00
38092	SHAHJAHANPUR	SINDHAULI	87498	NATHUAPUR	133235	BACHUIYA	376	488	165,920.00	116,144.00	49,776.00
38093	SHAHJAHANPUR	SINDHAULI	87498	NATHUAPUR	133234	BHUSAURI	19	25	8,500.00	5,950.00	2,550.00
38094	SHAHJAHANPUR	SINDHAULI	87498	NATHUAPUR	133236	NATHUAPUR	548	712	242,080.00	169,456.00	72,624.00

SNo.	District Name	Block Name	LGD Gram Panchayat	Gram Panchayat Name	LGD Village Code	Village Name	TOT_P_2011	Projected Population 2023	Total fund	SBM fund (70 %)	CFC (30%)
1	2	3	4	5	6	7	8	9	10	11	12
38095	SHAHJAHANPUR	SINDHAULI	87498	NATHUAPUR	133233	PALHANAPUR	371	482	163,880.00	114,716.00	49,164.00
38096	SHAHJAHANPUR	SINDHAULI	87498	NATHUAPUR	133229	PATA	332	431	146,540.00	102,578.00	43,962.00
38097	SHAHJAHANPUR	SINDHAULI	87505	RAGHUNATHPUR J.RAMPUR	133294	BANSAI	322	418	142,120.00	99,484.00	42,636.00
38098	SHAHJAHANPUR	SINDHAULI	87505	RAGHUNATHPUR J.RAMPUR	133295	RAGHUNATHPUR J.RAMPUR	707	918	312,120.00	218,484.00	93,636.00
38099	SHAHJAHANPUR	SINDHAULI	87505	RAGHUNATHPUR J.RAMPUR	133292	RAMPUR J.RAGHUNATHPUR	352	457	155,380.00	108,766.00	46,614.00
38100	SHAHJAHANPUR	SINDHAULI	87505	RAGHUNATHPUR J.RAMPUR	133296	SHAHBAZPUR	68	88	29,920.00	20,944.00	8,976.00
38101	SHAHJAHANPUR	SINDHAULI	87507	RAKHIA BUJURG	133223	FATTEPUR J. MURHA	362	470	159,800.00	111,860.00	47,940.00
38102	SHAHJAHANPUR	SINDHAULI	87507	RAKHIA BUJURG	133219	RAKHIA BUJURG	726	943	320,620.00	224,434.00	96,186.00
38103	SHAHJAHANPUR	SINDHAULI	87507	RAKHIA BUJURG	133218	RAKHIA KHURD	329	427	145,180.00	101,626.00	43,554.00
38104	SHAHJAHANPUR	SINDHAULI	87507	RAKHIA BUJURG	133216	RAM SAGAR	262	340	115,600.00	80,920.00	34,680.00
38105	SHAHJAHANPUR	SINDHAULI	242949	RAMPUR TAHARPUR	133272	BARUAARA	416	540	183,600.00	128,520.00	55,080.00
38106	SHAHJAHANPUR	SINDHAULI	242949	RAMPUR TAHARPUR	133267	RAMPUR TAHARPUR	582	756	257,040.00	179,928.00	77,112.00
38107	SHAHJAHANPUR	SINDHAULI	242949	RAMPUR TAHARPUR	133267	TAHARPUR	582	756	257,040.00	179,928.00	77,112.00
38108	SHAHJAHANPUR	SINDHAULI	270121	SAKULIYA	133263	SAKULIA	1183	1536	522,240.00	365,568.00	156,672.00
38109	SHAHJAHANPUR	SINDHAULI	87511	SHAHZADPUR	133327	KANJA	783	1017	345,780.00	242,046.00	103,734.00
38110	SHAHJAHANPUR	SINDHAULI	87511	SHAHZADPUR	133319	PIPARIYA PAHLADPUR	839	1089	370,260.00	259,182.00	111,078.00
38111	SHAHJAHANPUR	SINDHAULI	87511	SHAHZADPUR	133328	SHAHZADPUR	848	1101	374,340.00	262,038.00	112,302.00
38112	SHAHJAHANPUR	SINDHAULI	270106	SISAURA	133335	HARBALLABHPUR	501	651	221,340.00	154,938.00	66,402.00
38113	SHAHJAHANPUR	SINDHAULI	270106	SISAURA	133334	SISORA	762	989	336,260.00	235,382.00	100,878.00
38114	SHAHJAHANPUR	SINDHAULI	87517	TERA	133228	KARNAPUR	705	915	311,100.00	217,770.00	93,330.00
38115	SHAHJAHANPUR	SINDHAULI	87518	UDARA	133283	NAWADA SON VASA	811	1053	358,020.00	250,614.00	107,406.00
38116	SHAHJAHANPUR	SINDHAULI	87518	UDARA	133284	PATWA	427	554	188,360.00	131,852.00	56,508.00
38117	SHAHJAHANPUR	SINDHAULI	87518	UDARA	133287	UDARA	459	596	202,640.00	141,848.00	60,792.00
38118	SHAHJAHANPUR	SINDHAULI	87520	UMARIA	133305	INDLAPUR	30	39	13,260.00	9,282.00	3,978.00
38119	SHAHJAHANPUR	SINDHAULI	87520	UMARIA	133303	NAGLA BHOJ	448	582	197,880.00	138,516.00	59,364.00
38120	SHAHJAHANPUR	SINDHAULI	87520	UMARIA	133304	UMARIA	1077	1398	475,320.00	332,724.00	142,596.00
38121	SHAHJAHANPUR	SINDHAULI	87521	UMRAAPUR PAIGAPUR	133173	BACHHIYANI	549	713	242,420.00	169,694.00	72,726.00
38122	SHAHJAHANPUR	SINDHAULI	87521	UMRAAPUR PAIGAPUR	133172	MIYANPUR J. PAIGAPUR	380	493	167,620.00	117,334.00	50,286.00
38123	SHAHJAHANPUR	SINDHAULI	87521	UMRAAPUR PAIGAPUR	133174	PAIGAPUR	815	1058	359,720.00	251,804.00	107,916.00
38124	SHAHJAHANPUR	SINDHAULI	87521	UMRAAPUR PAIGAPUR	133177	SIMRA	351	456	155,040.00	108,528.00	46,512.00
38125	SHAHJAHANPUR	SINDHAULI	87521	UMRAAPUR PAIGAPUR	133176	UMRAAPUR PAIGAPUR	860	1117	379,780.00	265,846.00	113,934.00
38126	SHAHJAHANPUR	TILHAR	87526	BADHEPUR	133693	BARHEPUR	1147	1489	506,260.00	354,382.00	151,878.00
38127	SHAHJAHANPUR	TILHAR	87526	BADHEPUR	133690	KUTUVPUR	636	826	280,840.00	196,588.00	84,252.00
38128	SHAHJAHANPUR	TILHAR	87524	BANDHA	133752	BANDHA	1122	1457	495,380.00	346,766.00	148,614.00
38129	SHAHJAHANPUR	TILHAR	87524	BANDHA	133753	BANDHI CHAK	916	1189	404,260.00	282,982.00	121,278.00
38130	SHAHJAHANPUR	TILHAR	87524	BANDHA	133751	TAI	703	913	310,420.00	217,294.00	93,126.00
38131	SHAHJAHANPUR	TILHAR	242755	BHUDELI	133728	BHUDELI	291	378	128,520.00	89,964.00	38,556.00
38132	SHAHJAHANPUR	TILHAR	242755	BHUDELI	133728	MANSOORPUR	291	378	128,520.00	89,964.00	38,556.00
38133	SHAHJAHANPUR	TILHAR	87530	BIHARIPUR	133672	AZAMABAD	742	963	327,420.00	229,194.00	98,226.00
38134	SHAHJAHANPUR	TILHAR	87530	BIHARIPUR	133678	BIHARIPUR	983	1276	433,840.00	303,688.00	130,152.00
38135	SHAHJAHANPUR	TILHAR	87531	BIHARIPUR MUDIYA	133710	BIHARIPUR MUDIYA	1176	1527	519,180.00	363,426.00	155,754.00
38136	SHAHJAHANPUR	TILHAR	269550	DHANELA	133726	DHANELA	891	1157	393,380.00	275,366.00	118,014.00

SNo.	District Name	Block Name	LGD Gram Panchayat	Gram Panchayat Name	LGD Village Code	Village Name	TOT_P_2011	Projected Population 2023	Total fund	SBM fund (70 %)	CFC (30%)
1	2	3	4	5	6	7	8	9	10	11	12
38137	SHAHJAHANPUR	TILHAR	269550	DHANELA	133726	DHANELA PALTU	891	1157	393,380.00	275,366.00	118,014.00
38138	SHAHJAHANPUR	TILHAR	87539	DHARAMPUR KANJA	133830	DHARAMPUR KANJA	1004	1304	443,360.00	310,352.00	133,008.00
38139	SHAHJAHANPUR	TILHAR	87539	DHARAMPUR KANJA	133829	NIYAMATPUR	755	980	333,200.00	233,240.00	99,960.00
38140	SHAHJAHANPUR	TILHAR	87540	FATEHPUR BUZURG	133819	DIYA KHERA	455	591	200,940.00	140,658.00	60,282.00
38141	SHAHJAHANPUR	TILHAR	87540	FATEHPUR BUZURG	133811	FATEHPUR BUZURG	692	898	305,320.00	213,724.00	91,596.00
38142	SHAHJAHANPUR	TILHAR	87540	FATEHPUR BUZURG	133815	FATTEPUR GAISARA	351	456	155,040.00	108,528.00	46,512.00
38143	SHAHJAHANPUR	TILHAR	87540	FATEHPUR BUZURG	133805	MEERMEERAPUR	12	16	5,440.00	3,808.00	1,632.00
38144	SHAHJAHANPUR	TILHAR	87540	FATEHPUR BUZURG	133813	RAJAKPUR	425	552	187,680.00	131,376.00	56,304.00
38145	SHAHJAHANPUR	TILHAR	269549	FIROZPUR	133807	FIROZPUR	1045	1357	461,380.00	322,966.00	138,414.00
38146	SHAHJAHANPUR	TILHAR	269549	FIROZPUR	133808	KHIJRABAD URF KATTIYANI	23	30	10,200.00	7,140.00	3,060.00
38147	SHAHJAHANPUR	TILHAR	269549	FIROZPUR	133809	VILHARA	895	1162	395,080.00	276,556.00	118,524.00
38148	SHAHJAHANPUR	TILHAR	269485	GUAR	133691	GUAR	737	957	325,380.00	227,766.00	97,614.00
38149	SHAHJAHANPUR	TILHAR	269485	GUAR	133689	MHAMOODPUR	627	814	276,760.00	193,732.00	83,028.00
38150	SHAHJAHANPUR	TILHAR	269514	GURGIYA BAHADURPUR	133715	DHAKIA SHOBHA	577	749	254,660.00	178,262.00	76,398.00
38151	SHAHJAHANPUR	TILHAR	269514	GURGIYA BAHADURPUR	133714	GURGIA BAHADURPUR	873	1134	385,560.00	269,892.00	115,668.00
38152	SHAHJAHANPUR	TILHAR	87544	HARBANPUR	133825	HARBANPUR	977	1269	431,460.00	302,022.00	129,438.00
38153	SHAHJAHANPUR	TILHAR	87544	HARBANPUR	133833	MITRAPUR BRUA	487	632	214,880.00	150,416.00	64,464.00
38154	SHAHJAHANPUR	TILHAR	87544	HARBANPUR	133831	NAUGAI	779	1011	343,740.00	240,618.00	103,122.00
38155	SHAHJAHANPUR	TILHAR	87545	HAWAASPUR	133769	HAWAASPUR	885	1149	390,660.00	273,462.00	117,198.00
38156	SHAHJAHANPUR	TILHAR	87545	HAWAASPUR	133760	KALYANPUR URF MANGALPUR	150	195	66,300.00	46,410.00	19,890.00
38157	SHAHJAHANPUR	TILHAR	87545	HAWAASPUR	133770	MADHAUPUR	9	12	4,080.00	2,856.00	1,224.00
38158	SHAHJAHANPUR	TILHAR	87545	HAWAASPUR	133761	PARAI NIYAN	322	418	142,120.00	99,484.00	42,636.00
38159	SHAHJAHANPUR	TILHAR	87547	HUSENPUR	133719	HUSENPUR	2229	2894	983,960.00	688,772.00	295,188.00
38160	SHAHJAHANPUR	TILHAR	87550	JODHPUR NAVADIYA	133757	HABIBPUR URF BHADAKHIRIYA	155	201	68,340.00	47,838.00	20,502.00
38161	SHAHJAHANPUR	TILHAR	87550	JODHPUR NAVADIYA	133758	JODHAPUR NAVADIYA	1074	1394	473,960.00	331,772.00	142,188.00
38162	SHAHJAHANPUR	TILHAR	87550	JODHPUR NAVADIYA	133828	KHIRIA MAL	707	918	312,120.00	218,484.00	93,636.00
38163	SHAHJAHANPUR	TILHAR	87553	KHARKARI	133682	ABAZPUR URF KAALABOJH	916	1189	404,260.00	282,982.00	121,278.00
38164	SHAHJAHANPUR	TILHAR	87553	KHARKARI	133685	FATEHPUR KHURD	341	443	150,620.00	105,434.00	45,186.00
38165	SHAHJAHANPUR	TILHAR	87553	KHARKARI	133683	KHARKARI	794	1031	350,540.00	245,378.00	105,162.00
38166	SHAHJAHANPUR	TILHAR	87554	KHAWAJA SARAI URF SAIRAIYA	133749	KHAWAJA SARAI URF SAIRAIYA	986	1280	435,200.00	304,640.00	130,560.00
38167	SHAHJAHANPUR	TILHAR	87554	KHAWAJA SARAI URF SAIRAIYA	133748	RAINA	1073	1393	473,620.00	331,534.00	142,086.00
38168	SHAHJAHANPUR	TILHAR	269513	KUAN DANDA	133709	KUAHDANDA	1091	1417	481,780.00	337,246.00	144,534.00
38169	SHAHJAHANPUR	TILHAR	269536	MIRGAPUR	133734	FARIDAPUR	255	331	112,540.00	78,778.00	33,762.00
38170	SHAHJAHANPUR	TILHAR	269536	MIRGAPUR	133736	MAUZAMPUR	270	351	119,340.00	83,538.00	35,802.00
38171	SHAHJAHANPUR	TILHAR	269536	MIRGAPUR	133735	MIRGAPUR	679	882	299,880.00	209,916.00	89,964.00
38172	SHAHJAHANPUR	TILHAR	269536	MIRGAPUR	133732	MIRZAPUR	441	573	194,820.00	136,374.00	58,446.00
38173	SHAHJAHANPUR	TILHAR	242375	MOHAN PUR HARA	133746	BABUPUR NAGARIYA	878	1140	387,600.00	271,320.00	116,280.00
38174	SHAHJAHANPUR	TILHAR	242375	MOHAN PUR HARA	133747	MOHANPUR HARA	1034	1343	456,620.00	319,634.00	136,986.00
38175	SHAHJAHANPUR	TILHAR	242375	MOHAN PUR HARA	133744	PATTI BAKSH	356	462	157,080.00	109,956.00	47,124.00
38176	SHAHJAHANPUR	TILHAR	269507	MOHANPUR	133712	MOHANPUR	1031	1339	455,260.00	318,682.00	136,578.00
38177	SHAHJAHANPUR	TILHAR	269507	MOHANPUR	133711	RAMPUR NAVEDIYA	344	447	151,980.00	106,386.00	45,594.00
38178	SHAHJAHANPUR	TILHAR	87558	MOHENPUR PARSELA	133680	PARSAILI	1828	2373	806,820.00	564,774.00	242,046.00

SNo.	District Name	Block Name	LGD Gram Panchayat	Gram Panchayat Name	LGD Village Code	Village Name	TOT_P_2011	Projected Population 2023	Total fund	SBM fund (70 %)	CFC (30%)
1	2	3	4	5	6	7	8	9	10	11	12
38179	SHAHJAHANPUR	TILHAR	269487	NAWADIA DHUSAR	133703	DHOOSAR URF NAWADIA	1019	1323	449,820.00	314,874.00	134,946.00
38180	SHAHJAHANPUR	TILHAR	269487	NAWADIA DHUSAR	133697	DOSHPUR HAVELI URF BALEMA	373	484	164,560.00	115,192.00	49,368.00
38181	SHAHJAHANPUR	TILHAR	269477	PAKADIA	133659	PAKRIA	1151	1494	507,960.00	355,572.00	152,388.00
38182	SHAHJAHANPUR	TILHAR	87560	PALIYA PATTI	133768	PALIA NARENDA	1003	1302	442,680.00	309,876.00	132,804.00
38183	SHAHJAHANPUR	TILHAR	87560	PALIYA PATTI	133775	PALIYA PATTI	797	1035	351,900.00	246,330.00	105,570.00
38184	SHAHJAHANPUR	TILHAR	242758	PITHINA PUR	133794	PITHANAPUR	868	1127	383,180.00	268,226.00	114,954.00
38185	SHAHJAHANPUR	TILHAR	242758	PITHINA PUR	133755	TAH BANARAS	883	1146	389,640.00	272,748.00	116,892.00
38186	SHAHJAHANPUR	TILHAR	242758	PITHINA PUR	133756	TAH PASHU	160	208	70,720.00	49,504.00	21,216.00
38187	SHAHJAHANPUR	TILHAR	242760	RAJPURA	133827	RAJPURA	82	106	36,040.00	25,228.00	10,812.00
38188	SHAHJAHANPUR	TILHAR	87564	RUDARPUR	133713	RUDARPUR	1008	1309	445,060.00	311,542.00	133,518.00
38189	SHAHJAHANPUR	TILHAR	87565	SALEMPUR BUZURG	133772	PAHARA	376	488	165,920.00	116,144.00	49,776.00
38190	SHAHJAHANPUR	TILHAR	87565	SALEMPUR BUZURG	133771	SALEMPUR BUZURG	762	989	336,260.00	235,382.00	100,878.00
38191	SHAHJAHANPUR	TILHAR	87565	SALEMPUR BUZURG	133773	SIKLI PATTI FATEH SINGH	32	42	14,280.00	9,996.00	4,284.00
38192	SHAHJAHANPUR	TILHAR	87565	SALEMPUR BUZURG	133774	SIKLI PATTI MATHOSINGH	510	662	225,080.00	157,556.00	67,524.00
38193	SHAHJAHANPUR	TILHAR	87567	SANTOSHPUR	133675	JAUHANA	594	771	262,140.00	183,498.00	78,642.00
38194	SHAHJAHANPUR	TILHAR	87567	SANTOSHPUR	133676	SANTOSHPUR	645	837	284,580.00	199,206.00	85,374.00
38195	SHAHJAHANPUR	TILHAR	87569	SHERPUR URF SHERGARH	133810	SHERPUR URF SHERGARH	1044	1356	461,040.00	322,728.00	138,312.00
38196	SHAHJAHANPUR	TILHAR	242757	SHIVDAS PUR	133444	ALIYAPUR	865	1123	381,820.00	267,274.00	114,546.00
38197	SHAHJAHANPUR	TILHAR	242757	SHIVDAS PUR	133817	DHANELI MAHESH	547	710	241,400.00	168,980.00	72,420.00
38198	SHAHJAHANPUR	TILHAR	242757	SHIVDAS PUR	133816	GOPALPUR GADID	470	610	207,400.00	145,180.00	62,220.00
38199	SHAHJAHANPUR	TILHAR	242757	SHIVDAS PUR	133754	KASVAA TILHAR CHUNGI BAHAR	104	135	45,900.00	32,130.00	13,770.00
38200	SHAHJAHANPUR	TILHAR	242757	SHIVDAS PUR	133818	SHIVDASPUR	637	827	281,180.00	196,826.00	84,354.00
38201	SHAHJAHANPUR	TILHAR	87570	SULTANPUR	133765	KAMALPUR	898	1166	396,440.00	277,508.00	118,932.00
38202	SHAHJAHANPUR	TILHAR	87570	SULTANPUR	133725	SULTANPUR	945	1227	417,180.00	292,026.00	125,154.00
38203	SHAHJAHANPUR	TILHAR	87571	TALBIPUR URF DIURIA	133827	RAJAUPUR	82	106	36,040.00	25,228.00	10,812.00
38204	SHAHJAHANPUR	TILHAR	87572	USMANPUR TISUI	133742	SAHAMPUR	1058	1374	467,160.00	327,012.00	140,148.00
38205	SHAHJAHANPUR	TILHAR	87572	USMANPUR TISUI	133781	USMANPUR TISUI	919	1193	405,620.00	283,934.00	121,686.00
38206	SHAHJAHANPUR	TILHAR	269475	VITHTHALPUR PRAHLAD	133666	BIDDHALPUR PRAHALADPUR	962	1249	424,660.00	297,262.00	127,398.00
38207	SHAHJAHANPUR	TILHAR	269475	VITHTHALPUR PRAHLAD	133667	KAVEER CHAK	802	1041	353,940.00	247,758.00	106,182.00
38208	SHAHJAHANPUR	NIGOHI	87378	RAMPUR	133932	RAMPUR	1067	1385	470,900.00	329,630.00	141,270.00
38209	SHAHJAHANPUR	KALAN	269447	ABDULA NAGAR MILKIYA	134583	ABDULA NAGAR MILKIYA	1046	1358	461,720.00	323,204.00	138,516.00
38210	SHAHJAHANPUR	KANTH	87179	KAURHA	134120	KAURHA	322	418	142,120.00	99,484.00	42,636.00
38211	SHAHJAHANPUR	KANTH	87177	JAJALPUR	134297	DEVRIA JHALA	99	129	43,860.00	30,702.00	13,158.00
38212	SHAHJAHANPUR	KHUTAR	270068	ANDHAA	132829	ANDHAA	153	199	67,660.00	47,362.00	20,298.00
38213	SHAHJAHANPUR	KHUTAR	87278	PIPARIYA VIRSHINGPUR	132995	UDRA VIRAN	150	195	66,300.00	46,410.00	19,890.00
38214	SHAMLI	KAIRANA	81255	BADHU PURA	110580	BADHU PURA	1892	2457	835,380.00	584,766.00	250,614.00
38215	SHAMLI	KAIRANA	81255	BADHU PURA	110581	GHAZIPURA	660	857	291,380.00	203,966.00	87,414.00
38216	SHAMLI	KAIRANA	81257	BARNABI	110560	BARNABI	2282	2963	1,007,420.00	705,194.00	302,226.00
38217	SHAMLI	KAIRANA	81257	BARNABI	110559	MUKUNDPUR	643	835	283,900.00	198,730.00	85,170.00
38218	SHAMLI	KAIRANA	81257	BARNABI	110558	PATHER	810	1052	357,680.00	250,376.00	107,304.00
38219	SHAMLI	KAIRANA	81261	BIBIPUR HATIYA	110561	BIBIPUR HATIYA	2085	2707	920,380.00	644,266.00	276,114.00
38220	SHAMLI	KAIRANA	81263	DAKHOERI KHURD	110567	BASERA ALLVVIVAL	1694	2200	748,000.00	523,600.00	224,400.00

SNo.	District Name	Block Name	LGD Gram Panchayat	Gram Panchayat Name	LGD Village Code	Village Name	TOT_P_2011	Projected Population 2023	Total fund	SBM fund (70 %)	CFC (30%)
1	2	3	4	5	6	7	8	9	10	11	12
38221	SHAMLI	KAIRANA	81264	ERTI	110608	ERTI	2270	2947	1,001,980.00	701,386.00	300,594.00
38222	SHAMLI	KAIRANA	81267	HINGOKHERI	110583	HINGOKHERI	1665	2162	735,080.00	514,556.00	220,524.00
38223	SHAMLI	KAIRANA	81269	JAGANPUR	110588	JAGANPUR	2083	2705	919,700.00	643,790.00	275,910.00
38224	SHAMLI	KAIRANA	81271	JANGHERI	110562	JANGHERI	2590	3363	1,143,420.00	800,394.00	343,026.00
38225	SHAMLI	KAIRANA	81282	MAWI	110595	Haidarpur	360	467	158,780.00	111,146.00	47,634.00
38226	SHAMLI	KAIRANA	81282	MAWI	110597	MAWI NON AHATMAL	2292	2976	1,011,840.00	708,288.00	303,552.00
38227	SHAMLI	KAIRANA	268901	MAWI AHATMAL TIMALI	110598	MAWI TIMALI HALL (KAKAUR)	1425	1850	629,000.00	440,300.00	188,700.00
38228	SHAMLI	KAIRANA	81285	NAGLARAI	110579	NAGLARAI AHATMAL HAL	1720	2233	759,220.00	531,454.00	227,766.00
38229	SHAMLI	KAIRANA	81285	NAGLARAI	110578	NAGLARAI AHATMALI KADEM (KHEDA)	972	1262	429,080.00	300,356.00	128,724.00
38230	SHAMLI	KANDHLA	239582	ASADPUR	110622	ASADPUR	1597	2074	705,160.00	493,612.00	211,548.00
38231	SHAMLI	KANDHLA	81296	BHIMLA	110762	BHIMLA	2268	2945	1,001,300.00	700,910.00	300,390.00
38232	SHAMLI	KANDHLA	81298	BRAHAM KHERA	110758	BRAHAM KHERA	1398	1815	617,100.00	431,970.00	185,130.00
38233	SHAMLI	KANDHLA	239584	DUDHAR	110624	DUDHAR	2112	2742	932,280.00	652,596.00	279,684.00
38234	SHAMLI	KANDHLA	239587	GUJARPUR	110616	FATHEPUR	762	989	336,260.00	235,382.00	100,878.00
38235	SHAMLI	KANDHLA	239587	GUJARPUR	110617	GUJARPUR	1378	1789	608,260.00	425,782.00	182,478.00
38236	SHAMLI	KANDHLA	271758	HURMAZPUR	111053	HURMAZPUR	2122	2755	936,700.00	655,690.00	281,010.00
38237	SHAMLI	KANDHLA	271758	HURMAZPUR	110770	SHAHPUR	172	223	75,820.00	53,074.00	22,746.00
38238	SHAMLI	KANDHLA	271762	KANIYAN	111058	KANIYAN	2336	3033	1,031,220.00	721,854.00	309,366.00
38239	SHAMLI	KANDHLA	81314	LOHARIPUR	110761	LOHARIPUR	1538	1997	678,980.00	475,286.00	203,694.00
38240	SHAMLI	KANDHLA	81315	MATNAWALI	110767	MATNAWALI	1866	2423	823,820.00	576,674.00	247,146.00
38241	SHAMLI	KANDHLA	81319	RAMPUR KHERI	110769	RAMPUR KHERI	1956	2540	863,600.00	604,520.00	259,080.00
38242	SHAMLI	KANDHLA	81320	RASOOLPUR GUJRAN	110760	RASOOLPUR GUJRAN	2229	2894	983,960.00	688,772.00	295,188.00
38243	SHAMLI	KANDHLA	271769	SALFA	111043	SALFA	1750	2272	772,480.00	540,736.00	231,744.00
38244	SHAMLI	SHAMLI	81578	BARLA JAT	110727	BARLA JAT	1871	2429	825,860.00	578,102.00	247,758.00
38245	SHAMLI	SHAMLI	81582	BHIKKI MAJRA	110733	BHIKKA MAZRA	1353	1757	597,380.00	418,166.00	179,214.00
38246	SHAMLI	SHAMLI	81582	BHIKKI MAJRA	110734	KHERI PATTI	870	1130	384,200.00	268,940.00	115,260.00
38247	SHAMLI	SHAMLI	81585	CHUNSA	110722	CHUNASA	2498	3243	1,102,620.00	771,834.00	330,786.00
38248	SHAMLI	SHAMLI	81586	DHANENA	110695	DHANENA	1886	2449	832,660.00	582,862.00	249,798.00
38249	SHAMLI	SHAMLI	81586	DHANENA	110696	NIAMATULLAPUR	326	423	143,820.00	100,674.00	43,146.00
38250	SHAMLI	SHAMLI	81587	FATEHPUR	110705	FATEHPUR	1347	1749	594,660.00	416,262.00	178,398.00
38251	SHAMLI	SHAMLI	81587	FATEHPUR	110707	KHERI BAIRJI	982	1275	433,500.00	303,450.00	130,050.00
38252	SHAMLI	SHAMLI	81589	GOHARPUR	110718	BHIKKI DEH	472	613	208,420.00	145,894.00	62,526.00
38253	SHAMLI	SHAMLI	81589	GOHARPUR	110719	GOHARPUR	750	974	331,160.00	231,812.00	99,348.00
38254	SHAMLI	SHAMLI	81590	JALALPUR	110704	SHAMASHPUR	724	940	319,600.00	223,720.00	95,880.00
38255	SHAMLI	SHAMLI	268801	JANDHERI	110694	JANDHERI	1412	1833	623,220.00	436,254.00	186,966.00
38256	SHAMLI	SHAMLI	81592	KABRAUT	110731	KABRAUT	2575	3343	1,136,620.00	795,634.00	340,986.00
38257	SHAMLI	SHAMLI	81593	KANJER HERI	110716	KANJER HERI	1473	1913	650,420.00	455,294.00	195,126.00
38258	SHAMLI	SHAMLI	81595	KARORI	110700	KARORI	1378	1789	608,260.00	425,782.00	182,478.00
38259	SHAMLI	SHAMLI	81595	KARORI	110701	MEHRAMPUR	924	1200	408,000.00	285,600.00	122,400.00
38260	SHAMLI	SHAMLI	81596	KASAMPUR	110713	KASAMPUR	1178	1530	520,200.00	364,140.00	156,060.00
38261	SHAMLI	SHAMLI	81597	KHANPOOR	110711	KHANPUR	2378	3088	1,049,920.00	734,944.00	314,976.00
38262	SHAMLI	SHAMLI	81598	KHANPUR TALWA MAZRA	110712	JAMALPUR NAGLI	536	696	236,640.00	165,648.00	70,992.00

SNo.	District Name	Block Name	LGD Gram Panchayat	Gram Panchayat Name	LGD Village Code	Village Name	TOT_P_2011	Projected Population 2023	Total fund	SBM fund (70 %)	CFC (30%)
1	2	3	4	5	6	7	8	9	10	11	12
38263	SHAMLI	SHAMLI	81598	KHANPUR TALWA MAZRA	110708	KHANPUR TALWA MAZRA	1382	1794	609,960.00	426,972.00	182,988.00
38264	SHAMLI	SHAMLI	81606	SONTA	110714	SONTA	2487	3229	1,097,860.00	768,502.00	329,358.00
38265	SHAMLI	THANA BHAWAN	81608	ABDULLAPUR URF MORJ MAJRA	110670	ABDULLAPUR URF MORJ MAJRA	1818	2361	802,740.00	561,918.00	240,822.00
38266	SHAMLI	THANA BHAWAN	81609	AHAMADPUR	110647	AHAMADPUR	1854	2407	818,380.00	572,866.00	245,514.00
38267	SHAMLI	THANA BHAWAN	268841	DABHERI	110651	BAIDPURA	1239	1609	547,060.00	382,942.00	164,118.00
38268	SHAMLI	THANA BHAWAN	268841	DABHERI	110651	DABHERI	1239	1609	547,060.00	382,942.00	164,118.00
38269	SHAMLI	THANA BHAWAN	81620	DAKHORI JAMALPUR	110652	DAKHORI JAMALPUR	2576	3345	1,137,300.00	796,110.00	341,190.00
38270	SHAMLI	THANA BHAWAN	81623	GURANA	110681	GURANA	1804	2342	796,280.00	557,396.00	238,884.00
38271	SHAMLI	THANA BHAWAN	81628	JAFARPUR	110642	JAFARPUR	2391	3104	1,055,360.00	738,752.00	316,608.00
38272	SHAMLI	THANA BHAWAN	268848	JALALABAD RURAL	110656	JALALABAD (RURAL)	2174	2823	959,820.00	671,874.00	287,946.00
38273	SHAMLI	THANA BHAWAN	268839	JANIPUR	110639	JANIPUR	1227	1593	541,620.00	379,134.00	162,486.00
38274	SHAMLI	THANA BHAWAN	81629	JASANA URF MASTGARH	110687	JASANA URF MASTGARH	1502	1950	663,000.00	464,100.00	198,900.00
38275	SHAMLI	THANA BHAWAN	81631	KAJIPURA URF NAYA GAON	110686	KAJIPURA	937	1217	413,780.00	289,646.00	124,134.00
38276	SHAMLI	THANA BHAWAN	81631	KAJIPURA URF NAYA GAON	110685	THIRWA	464	602	204,680.00	143,276.00	61,404.00
38277	SHAMLI	THANA BHAWAN	81633	KHANPUR	110648	KHANPUR	1733	2250	765,000.00	535,500.00	229,500.00
38278	SHAMLI	THANA BHAWAN	81634	KHERA GADAI	110683	KHERA GADAI	1966	2553	868,020.00	607,614.00	260,406.00
38279	SHAMLI	THANA BHAWAN	81636	KUTAB GARH	110667	KUTUB GARH	2374	3082	1,047,880.00	733,516.00	314,364.00
38280	SHAMLI	THANA BHAWAN	81638	MAHAVATPUR	110689	MAHAVATPUR	1906	2475	841,500.00	589,050.00	252,450.00
38281	SHAMLI	THANA BHAWAN	81641	MULLAPUR	110663	JAMALPUR	344	447	151,980.00	106,386.00	45,594.00
38282	SHAMLI	THANA BHAWAN	81641	MULLAPUR	110662	MULLAPUR	1026	1332	452,880.00	317,016.00	135,864.00
38283	SHAMLI	THANA BHAWAN	81642	NAGAL	110658	ISMAILPUR	471	612	208,080.00	145,656.00	62,424.00
38284	SHAMLI	THANA BHAWAN	81642	NAGAL	110655	NAGAL	1697	2203	749,020.00	524,314.00	224,706.00
38285	SHAMLI	THANA BHAWAN	81644	NIRALSU URF MARU KHERI	110666	NIRALSU URF MAKH KHERI	1109	1440	489,600.00	342,720.00	146,880.00
38286	SHAMLI	THANA BHAWAN	81647	RAIPUR	110673	LADONAZRI	566	735	249,900.00	174,930.00	74,970.00
38287	SHAMLI	THANA BHAWAN	81647	RAIPUR	110674	RAIPUR	1930	2506	852,040.00	596,428.00	255,612.00
38288	SHAMLI	THANA BHAWAN	81651	TITARSI	110669	PAWAR KHERA	127	165	56,100.00	39,270.00	16,830.00
38289	SHAMLI	THANA BHAWAN	81651	TITARSI	110668	TITARSI	1608	2088	709,920.00	496,944.00	212,976.00
38290	SHAMLI	THANA BHAWAN	81653	USMANPUR	110677	USMANPUR	2046	2657	903,380.00	632,366.00	271,014.00
38291	SHAMLI	UN	81655	AKAPUR URF FUSGARH	110485	AKARPUR URF FUSGARH	1739	2258	767,720.00	537,404.00	230,316.00
38292	SHAMLI	UN	81655	AKAPUR URF FUSGARH	110486	RAHATPUR	3	4	1,360.00	952.00	408.00
38293	SHAMLI	UN	81657	BAJHERI	110493	BAJHERI	1465	1902	646,680.00	452,676.00	194,004.00
38294	SHAMLI	UN	81657	BAJHERI	110494	UN RURAL	78	101	34,340.00	24,038.00	10,302.00
38295	SHAMLI	UN	81666	BASI CHUNDYARI	110482	BASI	950	1233	419,220.00	293,454.00	125,766.00
38296	SHAMLI	UN	81666	BASI CHUNDYARI	110483	CHUNDYARI	1899	2466	838,440.00	586,908.00	251,532.00
38297	SHAMLI	UN	81660	BHAMERI SHAHPUR	110497	BEHDA	526	683	232,220.00	162,554.00	69,666.00
38298	SHAMLI	UN	81660	BHAMERI SHAHPUR	110496	BHAMERI SHAHPUR	2301	2988	1,015,920.00	711,144.00	304,776.00
38299	SHAMLI	UN	81662	BHATU	110737	BHATU	2206	2864	973,760.00	681,632.00	292,128.00
38300	SHAMLI	UN	268817	BHOGI MAZRA	110471	BHOGI MAZRA	1027	1333	453,220.00	317,254.00	135,966.00
38301	SHAMLI	UN	81663	BIBIPUR	110541	BIBIPUR JALALABAD	1259	1635	555,900.00	389,130.00	166,770.00
38302	SHAMLI	UN	81663	BIBIPUR	110510	RATAUNDH	2183	2834	963,560.00	674,492.00	289,068.00
38303	SHAMLI	UN	268859	BINA MAZRA	110500	BINA MAZRA	1314	1706	580,040.00	406,028.00	174,012.00
38304	SHAMLI	UN	268810	CHAUSANA JADID	110462	CHAUSANA JADDID	1112	1444	490,960.00	343,672.00	147,288.00

SNo.	District Name	Block Name	LGD Gram Panchayat	Gram Panchayat Name	LGD Village Code	Village Name	TOT_P_2011	Projected Population 2023	Total fund	SBM fund (70 %)	CFC (30%)
1	2	3	4	5	6	7	8	9	10	11	12
38305	SHAMLI	UN	81667	DARGAHPUR	110749	DARGAHPUR	2115	2746	933,640.00	653,548.00	280,092.00
38306	SHAMLI	UN	81667	DARGAHPUR	110557	HOSHANG PUR	972	1262	429,080.00	300,356.00	128,724.00
38307	SHAMLI	UN	81669	DHINDHALI	110498	DHINDHALI	2458	3191	1,084,940.00	759,458.00	325,482.00
38308	SHAMLI	UN	81670	DOKPURA	110547	ASHRAFPUR	1045	1357	461,380.00	322,966.00	138,414.00
38309	SHAMLI	UN	81670	DOKPURA	110550	BALEHDA	418	543	184,620.00	129,234.00	55,386.00
38310	SHAMLI	UN	81670	DOKPURA	110551	DOKPURA	434	564	191,760.00	134,232.00	57,528.00
38311	SHAMLI	UN	268806	GUJRARPUR	110521	GUJRARPUR	1557	2022	687,480.00	481,236.00	206,244.00
38312	SHAMLI	UN	81676	HASANPUR	110742	HASANPUR	2378	3088	1,049,920.00	734,944.00	314,976.00
38313	SHAMLI	UN	81678	JAINPUR	110533	CHHATELA URF JAINPUR	1165	1513	514,420.00	360,094.00	154,326.00
38314	SHAMLI	UN	268874	KABEERPUR AHATMALI	110532	KABEERPUR NON AHATMALI	1678	2179	740,860.00	518,602.00	222,258.00
38315	SHAMLI	UN	81682	KAMALPUR	110519	KAMALPUR	1244	1615	549,100.00	384,370.00	164,730.00
38316	SHAMLI	UN	81683	KHANPUR JATAN	110509	JHINJHANA RURAL	1228	1594	541,960.00	379,372.00	162,588.00
38317	SHAMLI	UN	81683	KHANPUR JATAN	110508	KHANPUR	1773	2302	782,680.00	547,876.00	234,804.00
38318	SHAMLI	UN	81684	KHERA BHAU	110495	KHERA BHAU	1278	1659	564,060.00	394,842.00	169,218.00
38319	SHAMLI	UN	81684	KHERA BHAU	110552	SIMBHALKA	939	1219	414,460.00	290,122.00	124,338.00
38320	SHAMLI	UN	81686	KHERKI	110739	KHERKI	1456	1890	642,600.00	449,820.00	192,780.00
38321	SHAMLI	UN	81689	LAWA DAUDPUR	110481	LAWA DAUDPUR	1914	2485	844,900.00	591,430.00	253,470.00
38322	SHAMLI	UN	81690	MACHRAULI	110501	MACHRAULI	1612	2093	711,620.00	498,134.00	213,486.00
38323	SHAMLI	UN	81695	NAI NAGLA	110477	NAI NAGLA	2148	2789	948,260.00	663,782.00	284,478.00
38324	SHAMLI	UN	81696	NAI NANGLA	110515	NAI NAGLA	921	1196	406,640.00	284,648.00	121,992.00
38325	SHAMLI	UN	81696	NAI NANGLA	110514	SAKAUTI	1658	2153	732,020.00	512,414.00	219,606.00
38326	SHAMLI	UN	81697	NAUNAGALI	110748	CHONDA HERI	912	1184	402,560.00	281,792.00	120,768.00
38327	SHAMLI	UN	81697	NAUNAGALI	110746	NAUNAGALI	2215	2876	977,840.00	684,488.00	293,352.00
38328	SHAMLI	UN	81698	ODRI	110538	FATEHPUR AHATMALI	1247	1619	550,460.00	385,322.00	165,138.00
38329	SHAMLI	UN	81698	ODRI	110536	ODRI	2454	3186	1,083,240.00	758,268.00	324,972.00
38330	SHAMLI	UN	81700	PANTHU PURA	110474	PANTHU PURA	2080	2701	918,340.00	642,838.00	275,502.00
38331	SHAMLI	UN	81700	PANTHU PURA	110475	PATTI PANTHU PURA	105	136	46,240.00	32,368.00	13,872.00
38332	SHAMLI	UN	81700	PANTHU PURA	110476	TAHARPUR	730	948	322,320.00	225,624.00	96,696.00
38333	SHAMLI	UN	81702	PEER KHERA	110750	PEER KHERA	1620	2103	715,020.00	500,514.00	214,506.00
38334	SHAMLI	UN	81699	PELKHA	110745	AUDARI	582	756	257,040.00	179,928.00	77,112.00
38335	SHAMLI	UN	81699	PELKHA	110744	PALEKHA	2498	3243	1,102,620.00	771,834.00	330,786.00
38336	SHAMLI	UN	81705	RAJAK NAGAR	110556	RAJAK NAGAR	1873	2432	826,880.00	578,816.00	248,064.00
38337	SHAMLI	UN	81710	SIKANDERPUR	110554	SINKANDERPUR	1796	2332	792,880.00	555,016.00	237,864.00
38338	SHAMLI	UN	81711	SINGARA	110534	KHERI JUNARDAR	1567	2035	691,900.00	484,330.00	207,570.00
38339	SHAMLI	UN	81711	SINGARA	110507	SINGARA	1793	2328	791,520.00	554,064.00	237,456.00
38340	SHAMLI	UN	81712	SUBARI	110503	SUBARI	2225	2889	982,260.00	687,582.00	294,678.00
38341	SHAMLI	UN	81715	TISANG	110535	DABHERI BUJURG	745	967	328,780.00	230,146.00	98,634.00
38342	SHAMLI	UN	81715	TISANG	110540	TISANG	1235	1604	545,360.00	381,752.00	163,608.00
38343	SHAMLI	UN	81717	UD PUR	110523	BHATTI MAZRA	648	841	285,940.00	200,158.00	85,782.00
38344	SHAMLI	UN	81717	UD PUR	110518	MANGLAURA AHMAL	2446	3176	1,079,840.00	755,888.00	323,952.00
38345	SHAMLI	UN	81717	UD PUR	110518	UD PUR	2446	3176	1,079,840.00	755,888.00	323,952.00
38346	SHAMLI	UN	81718	ULAHANI	110502	ULAHANI	1970	2558	869,720.00	608,804.00	260,916.00

SNo.	District Name	Block Name	LGD Gram Panchayat	Gram Panchayat Name	LGD Village Code	Village Name	TOT_P_2011	Projected Population 2023	Total fund	SBM fund (70 %)	CFC (30%)
1	2	3	4	5	6	7	8	9	10	11	12
38347	SHAMLI	UN	268813	YOSUFPUR URF CHAUTRA	110539	YOSUFPUR URF CHAUTRA	1875	2435	827,900.00	579,530.00	248,370.00
38348	SHAMLI	KANDHLA	271767	KHUSWSPUR URF MAKHMULPUR	111051	KHUSWSPUR URF MAKHMULPUR	2828	3672	1,248,480.00	873,936.00	374,544.00
38349	SHAMLI	KANDHLA	239582	ASADPUR	110621	BAMNOLI	90	117	39,780.00	27,846.00	11,934.00
38350	SHAMLI	KANDHLA	239582	ASADPUR	110623	AMBETA	1440	1870	635,800.00	445,060.00	190,740.00
38351	SHAMLI	KAIRANA	81273	KAIRANA DEHAT	110590	KAIRANA DEHAT	1194	1550	527,000.00	368,900.00	158,100.00
38352	SHRAVASTI	EKONA	268303	ALINAGAR	173046	ALINAGER	1330	1727	587,180.00	411,026.00	176,154.00
38353	SHRAVASTI	EKONA	87577	BAGAH	173130	BAGAH	1831	2377	808,180.00	565,726.00	242,454.00
38354	SHRAVASTI	EKONA	87577	BAGAH	173128	DASIYAPUR	615	799	271,660.00	190,162.00	81,498.00
38355	SHRAVASTI	EKONA	87579	BARAIPUR	173081	BARAIPUR	1499	1946	661,640.00	463,148.00	198,492.00
38356	SHRAVASTI	EKONA	268808	BHAT PURWA KALAN	173135	BHAT PURWA KALAN	1622	2106	716,040.00	501,228.00	214,812.00
38357	SHRAVASTI	EKONA	273807	BHOJPUR	173064	BHOJPUR	1479	1920	652,800.00	456,960.00	195,840.00
38358	SHRAVASTI	EKONA	87588	CHAYANPUR	173136	CHAINPUR	1669	2167	736,780.00	515,746.00	221,034.00
38359	SHRAVASTI	EKONA	87590	DAHAYER KALAN	173051	DAHAYER KALAN	1367	1775	603,500.00	422,450.00	181,050.00
38360	SHRAVASTI	EKONA	87590	DAHAYER KALAN	173055	KOTWA	669	869	295,460.00	206,822.00	88,638.00
38361	SHRAVASTI	EKONA	87591	DAKAHI	173111	CHNGWA	325	422	143,480.00	100,436.00	43,044.00
38362	SHRAVASTI	EKONA	87591	DAKAHI	173120	DAKAHI	704	914	310,760.00	217,532.00	93,228.00
38363	SHRAVASTI	EKONA	87591	DAKAHI	173121	PATKHAULI	874	1135	385,900.00	270,130.00	115,770.00
38364	SHRAVASTI	EKONA	273799	DHARAMPUR	173067	DHARAMPUR	1450	1883	640,220.00	448,154.00	192,066.00
38365	SHRAVASTI	EKONA	273797	GANESHPUR	173069	GANESHPUR	1231	1598	543,320.00	380,324.00	162,996.00
38366	SHRAVASTI	EKONA	87598	JAGRAWAL GADI	173058	JAGRAWAL	225	292	99,280.00	69,496.00	29,784.00
38367	SHRAVASTI	EKONA	87598	JAGRAWAL GADI	173057	KUMHARGADHI	1370	1779	604,860.00	423,402.00	181,458.00
38368	SHRAVASTI	EKONA	87599	JANKI NAGAR KHURD	173047	BADAI	609	791	268,940.00	188,258.00	80,682.00
38369	SHRAVASTI	EKONA	87599	JANKI NAGAR KHURD	173043	JANKI NAGER	1252	1626	552,840.00	386,988.00	165,852.00
38370	SHRAVASTI	EKONA	87610	KONDRI DIGAR	173039	KONDRI DIGAR	438	569	193,460.00	135,422.00	58,038.00
38371	SHRAVASTI	EKONA	87610	KONDRI DIGAR	173041	RAMPUR KATEL	1123	1458	495,720.00	347,004.00	148,716.00
38372	SHRAVASTI	EKONA	87611	LAKKHIBHARI	173045	LAKKHIBHARI	1121	1456	495,040.00	346,528.00	148,512.00
38373	SHRAVASTI	EKONA	87615	MADARA	173095	MADARA	1836	2384	810,560.00	567,392.00	243,168.00
38374	SHRAVASTI	EKONA	87617	MAHADEV JAGDISH	173091	MAHADEO JAGDISH	1712	2223	755,820.00	529,074.00	226,746.00
38375	SHRAVASTI	EKONA	87619	MAHROLI	173050	HAJARIYA	413	536	182,240.00	127,568.00	54,672.00
38376	SHRAVASTI	EKONA	87619	MAHROLI	173054	IMALIYA	311	404	137,360.00	96,152.00	41,208.00
38377	SHRAVASTI	EKONA	87619	MAHROLI	173049	KONDRI KAWAT	197	256	87,040.00	60,928.00	26,112.00
38378	SHRAVASTI	EKONA	87619	MAHROLI	173053	LOHRA TARA	233	303	103,020.00	72,114.00	30,906.00
38379	SHRAVASTI	EKONA	87619	MAHROLI	173056	MAHROLI	560	727	247,180.00	173,026.00	74,154.00
38380	SHRAVASTI	EKONA	87622	MANIKA KOT	173076	MANKOA KONDRI	1140	1480	503,200.00	352,240.00	150,960.00
38381	SHRAVASTI	EKONA	267989	MOHNIPUR	173096	MOHNIPUR	1240	1610	547,400.00	383,180.00	164,220.00
38382	SHRAVASTI	EKONA	87626	MUJHANIYA	173070	MUJHANIYA	1838	2386	811,240.00	567,868.00	243,372.00
38383	SHRAVASTI	EKONA	269784	SALWARIYA	173059	RANI KUNDA	752	976	331,840.00	232,288.00	99,552.00
38384	SHRAVASTI	EKONA	269784	SALWARIYA	173061	SALWARIYA	1052	1366	464,440.00	325,108.00	139,332.00
38385	SHRAVASTI	EKONA	273808	SHIVAJOT	173071	GANESHIJOT	902	1171	398,140.00	278,698.00	119,442.00
38386	SHRAVASTI	EKONA	273808	SHIVAJOT	173065	SHIVAJOT	1497	1944	660,960.00	462,672.00	198,288.00
38387	SHRAVASTI	GILAULA	87643	AKARA	172936	AKARA	1494	1940	659,600.00	461,720.00	197,880.00
38388	SHRAVASTI	GILAULA	87647	BARAWAN HARGUN	172987	BRANWAN HARGUN	1511	1962	667,080.00	466,956.00	200,124.00

SNo.	District Name	Block Name	LGD Gram Panchayat	Gram Panchayat Name	LGD Village Code	Village Name	TOT_P_2011	Projected Population 2023	Total fund	SBM fund (70 %)	CFC (30%)
1	2	3	4	5	6	7	8	9	10	11	12
38389	SHRAVASTI	GILAULA	87651	BHAWANI NAGAR	172914	BHAWANI NAGAR	1756	2280	775,200.00	542,640.00	232,560.00
38390	SHRAVASTI	GILAULA	273835	BHITHAURA RAM SAHAY	173014	BHITHAURA RAM SAHAY	1328	1724	586,160.00	410,312.00	175,848.00
38391	SHRAVASTI	GILAULA	87665	DHUSWA	172986	DHUSWA	1208	1568	533,120.00	373,184.00	159,936.00
38392	SHRAVASTI	GILAULA	268840	DIKRA	172962	DIKRA	1458	1893	643,620.00	450,534.00	193,086.00
38393	SHRAVASTI	GILAULA	87663	GAUHANIYA	172953	GAUHANIYA	1280	1662	565,080.00	395,556.00	169,524.00
38394	SHRAVASTI	GILAULA	87663	GAUHANIYA	172956	RAM GRAHI	974	1265	430,100.00	301,070.00	129,030.00
38395	SHRAVASTI	GILAULA	87670	GUJARWARA	172925	GUJWARA	873	1134	385,560.00	269,892.00	115,668.00
38396	SHRAVASTI	GILAULA	87670	GUJARWARA	172921	KOURI KUINYA	209	271	92,140.00	64,498.00	27,642.00
38397	SHRAVASTI	GILAULA	87670	GUJARWARA	172920	MAL BHAKHARA	675	876	297,840.00	208,488.00	89,352.00
38398	SHRAVASTI	GILAULA	87670	GUJARWARA	172919	PIPRI	460	597	202,980.00	142,086.00	60,894.00
38399	SHRAVASTI	GILAULA	87672	HARIHARPUR	172994	DHAINRA	426	553	188,020.00	131,614.00	56,406.00
38400	SHRAVASTI	GILAULA	87672	HARIHARPUR	172969	HARIHARRPUR	1232	1600	544,000.00	380,800.00	163,200.00
38401	SHRAVASTI	GILAULA	87672	HARIHARPUR	172993	TIKAR ALADAD	625	812	276,080.00	193,256.00	82,824.00
38402	SHRAVASTI	GILAULA	274227	KALYANPUR BHITHORA	172946	KALYANPUR	1685	2188	743,920.00	520,744.00	223,176.00
38403	SHRAVASTI	GILAULA	268862	KASIYAPUR	172945	KASIYAPUR	1251	1624	552,160.00	386,512.00	165,648.00
38404	SHRAVASTI	GILAULA	273826	KERVANIA	172952	KERVANIA	1612	2093	711,620.00	498,134.00	213,486.00
38405	SHRAVASTI	GILAULA	268866	KHARKHIYA	172910	KHARKHIYA	1286	1670	567,800.00	397,460.00	170,340.00
38406	SHRAVASTI	GILAULA	87685	KOT MUBARAQPUR	173033	KOT MUBARAQPUR	1807	2346	797,640.00	558,348.00	239,292.00
38407	SHRAVASTI	GILAULA	87685	KOT MUBARAQPUR	173034	RAJAPUR KHURD	1408	1828	621,520.00	435,064.00	186,456.00
38408	SHRAVASTI	GILAULA	268831	KURBENI	173003	KURBENI	1276	1657	563,380.00	394,366.00	169,014.00
38409	SHRAVASTI	GILAULA	87686	LAKHNA	172959	KASHIPUR MUSA	852	1106	376,040.00	263,228.00	112,812.00
38410	SHRAVASTI	GILAULA	87686	LAKHNA	172958	LAKHNA	1251	1624	552,160.00	386,512.00	165,648.00
38411	SHRAVASTI	GILAULA	87687	LANGRI GULAR	172978	KOKALKRA	553	718	244,120.00	170,884.00	73,236.00
38412	SHRAVASTI	GILAULA	87687	LANGRI GULAR	172977	LEGRI GULAR	1507	1957	665,380.00	465,766.00	199,614.00
38413	SHRAVASTI	GILAULA	87688	MADH NAGAR	172957	MADH NAGAR	1262	1639	557,260.00	390,082.00	167,178.00
38414	SHRAVASTI	GILAULA	87689	MANIHAR TARA	172916	BHARTHUPUR	419	544	184,960.00	129,472.00	55,488.00
38415	SHRAVASTI	GILAULA	87689	MANIHAR TARA	172915	MANIHAR TARA	1414	1836	624,240.00	436,968.00	187,272.00
38416	SHRAVASTI	GILAULA	87689	MANIHAR TARA	172917	NAIPURA	400	519	176,460.00	123,522.00	52,938.00
38417	SHRAVASTI	GILAULA	87691	MANKAURA	172967	HASNA BHARI	519	674	229,160.00	160,412.00	68,748.00
38418	SHRAVASTI	GILAULA	87691	MANKAURA	172968	MANKAURA	1143	1484	504,560.00	353,192.00	151,368.00
38419	SHRAVASTI	GILAULA	87692	MANSUKHA	173024	MANSUKHA	1714	2225	756,500.00	529,550.00	226,950.00
38420	SHRAVASTI	GILAULA	268824	MOHAMMADA PUR	173032	MOHAMMADA PUR	1397	1814	616,760.00	431,732.00	185,028.00
38421	SHRAVASTI	GILAULA	268836	NAGRAURA	172980	NAGRAURA	1228	1594	541,960.00	379,372.00	162,588.00
38422	SHRAVASTI	GILAULA	273834	NAKHA DHARAM NAGAR	172912	KHAPRIYA	47	61	20,740.00	14,518.00	6,222.00
38423	SHRAVASTI	GILAULA	273834	NAKHA DHARAM NAGAR	172911	NAKHA DHARAM NAGAR	1418	1841	625,940.00	438,158.00	187,782.00
38424	SHRAVASTI	GILAULA	87694	NARAINPUR	172944	NARAINPUR	1385	1798	611,320.00	427,924.00	183,396.00
38425	SHRAVASTI	GILAULA	87696	NIBA BHARI	172913	NIBA BHARI	1363	1770	601,800.00	421,260.00	180,540.00
38426	SHRAVASTI	GILAULA	273822	PIPRA	173026	PIPRA ASWA	1129	1466	498,440.00	348,908.00	149,532.00
38427	SHRAVASTI	GILAULA	273824	PURKHI PUR DIHWA	172999	CHANDAN BADAI TARA	636	826	280,840.00	196,588.00	84,252.00
38428	SHRAVASTI	GILAULA	273824	PURKHI PUR DIHWA	172998	PURKHI DIHWA	750	974	331,160.00	231,812.00	99,348.00
38429	SHRAVASTI	GILAULA	87701	RAGHUNATHPUR	172933	LAKHAI KHAS	996	1293	439,620.00	307,734.00	131,886.00
38430	SHRAVASTI	GILAULA	87701	RAGHUNATHPUR	172932	RAGHUNATHPUR	955	1240	421,600.00	295,120.00	126,480.00

SNo.	District Name	Block Name	LGD Gram Panchayat	Gram Panchayat Name	LGD Village Code	Village Name	TOT_P_2011	Projected Population 2023	Total fund	SBM fund (70 %)	CFC (30%)
1	2	3	4	5	6	7	8	9	10	11	12
38431	SHRAVASTI	GILAULA	87702	RAIPUR PYARE	172966	HARBANSHPUR	966	1254	426,360.00	298,452.00	127,908.00
38432	SHRAVASTI	GILAULA	87702	RAIPUR PYARE	172960	RAMPUR PYARE	1174	1524	518,160.00	362,712.00	155,448.00
38433	SHRAVASTI	GILAULA	268845	RAMPUR KODARI	172983	RAMPUR KODARI	1050	1363	463,420.00	324,394.00	139,026.00
38434	SHRAVASTI	GILAULA	268858	RAMPUR TIRBHAWNA	172951	RAMPUR TIRBHAWNA	1349	1752	595,680.00	416,976.00	178,704.00
38435	SHRAVASTI	GILAULA	268847	RATNAPUR	172988	RATNAPUR	1152	1496	508,640.00	356,048.00	152,592.00
38436	SHRAVASTI	GILAULA	273827	SEHNIYA	172954	KONDRI KHURD	345	448	152,320.00	106,624.00	45,696.00
38437	SHRAVASTI	GILAULA	273827	SEHNIYA	172955	SIGANIYA	996	1293	439,620.00	307,734.00	131,886.00
38438	SHRAVASTI	GILAULA	273821	SHAHPUR BARA	173030	ASAWA	423	549	186,660.00	130,662.00	55,998.00
38439	SHRAVASTI	GILAULA	273821	SHAHPUR BARA	172965	SHAHPUR BARA	967	1256	427,040.00	298,928.00	128,112.00
38440	SHRAVASTI	GILAULA	268854	SHAHPUR KATHAUTIYA	172935	SHAHPUR KATHAUTIYA	1642	2132	724,880.00	507,416.00	217,464.00
38441	SHRAVASTI	GILAULA	87713	VIJAYPUR SISAWAN	173011	MANADOL	437	567	192,780.00	134,946.00	57,834.00
38442	SHRAVASTI	GILAULA	87713	VIJAYPUR SISAWAN	173010	VIJAYPUR SISAWAN	1674	2174	739,160.00	517,412.00	221,748.00
38443	SHRAVASTI	GILAULA	273837	VISHUNAPUR	172948	THAGRAHNA	519	674	229,160.00	160,412.00	68,748.00
38444	SHRAVASTI	GILAULA	273837	VISHUNAPUR	172949	VISHUNAPUR	680	883	300,220.00	210,154.00	90,066.00
38445	SHRAVASTI	HARIHARPUR RANI	273838	ALI NAGAR DHARAM NAGAR	172724	ALI NAGAR DHARAN NAGAR	989	1284	436,560.00	305,592.00	130,968.00
38446	SHRAVASTI	HARIHARPUR RANI	273838	ALI NAGAR DHARAM NAGAR	172721	BARANGA	317	412	140,080.00	98,056.00	42,024.00
38447	SHRAVASTI	HARIHARPUR RANI	267285	ASANHARIA	172716	ASANHARIA	1763	2289	778,260.00	544,782.00	233,478.00
38448	SHRAVASTI	HARIHARPUR RANI	87718	ASHRAF NAGAR	172722	ASHRAF NAGAR	1027	1333	453,220.00	317,254.00	135,966.00
38449	SHRAVASTI	HARIHARPUR RANI	87718	ASHRAF NAGAR	172723	SULTAN JOTT	1368	1776	603,840.00	422,688.00	181,152.00
38450	SHRAVASTI	HARIHARPUR RANI	87719	BAASKUDI	172779	BAASKUDI	1525	1980	673,200.00	471,240.00	201,960.00
38451	SHRAVASTI	HARIHARPUR RANI	267704	BANKATWA	172756	BANKATWA	564	732	248,880.00	174,216.00	74,664.00
38452	SHRAVASTI	HARIHARPUR RANI	267704	BANKATWA	172754	BHITHI	530	688	233,920.00	163,744.00	70,176.00
38453	SHRAVASTI	HARIHARPUR RANI	87721	BERAGIJOT	172780	BERAGIJOT	901	1170	397,800.00	278,460.00	119,340.00
38454	SHRAVASTI	HARIHARPUR RANI	87721	BERAGIJOT	172782	SIVAJOT	903	1172	398,480.00	278,936.00	119,544.00
38455	SHRAVASTI	HARIHARPUR RANI	267861	GAJOVARI	172778	GAJOVARI	1405	1824	620,160.00	434,112.00	186,048.00
38456	SHRAVASTI	HARIHARPUR RANI	87735	KAKARDARI	172714	KAKARDARI	24	31	10,540.00	7,378.00	3,162.00
38457	SHRAVASTI	HARIHARPUR RANI	267864	KESHWAPUR	172789	KESHWAPUR	1460	1896	644,640.00	451,248.00	193,392.00
38458	SHRAVASTI	HARIHARPUR RANI	267713	KHARCH	172767	KHARCH	1519	1972	670,480.00	469,336.00	201,144.00
38459	SHRAVASTI	HARIHARPUR RANI	267376	MAHRAULI	172732	MAHRAULI	1448	1880	639,200.00	447,440.00	191,760.00
38460	SHRAVASTI	HARIHARPUR RANI	269803	MATKHANWA	172737	MATKHANWAY	1307	1697	576,980.00	403,886.00	173,094.00
38461	SHRAVASTI	HARIHARPUR RANI	267855	REHLI VISHUNPUR	172781	REHLI VISHUNPUR	1757	2281	775,540.00	542,878.00	232,662.00
38462	SHRAVASTI	HARIHARPUR RANI	87758	REWALIA	172759	REWALIA	1073	1393	473,620.00	331,534.00	142,086.00
38463	SHRAVASTI	HARIHARPUR RANI	87765	TURSAMA	172715	TURSAMA	1642	2132	724,880.00	507,416.00	217,464.00
38464	SHRAVASTI	JAMUNAHA	87769	ASNI	172699	ASNI	1242	1613	548,420.00	383,894.00	164,526.00
38465	SHRAVASTI	JAMUNAHA	87769	ASNI	172700	GOPALA SARAYA	988	1283	436,220.00	305,354.00	130,866.00
38466	SHRAVASTI	JAMUNAHA	268872	BABHAN PURWA	172668	BABHAN PURWA	1196	1553	528,020.00	369,614.00	158,406.00
38467	SHRAVASTI	JAMUNAHA	87772	BALAPUR	172605	BALAPUR	1718	2231	758,540.00	530,978.00	227,562.00
38468	SHRAVASTI	JAMUNAHA	87776	BELRI	172600	BELRI	732	950	323,000.00	226,100.00	96,900.00
38469	SHRAVASTI	JAMUNAHA	268886	BHARTHA	172626	BHARTHA	1377	1788	607,920.00	425,544.00	182,376.00
38470	SHRAVASTI	JAMUNAHA	87781	CHAMAR PURWA	172628	CHAMAR PURWA	1296	1683	572,220.00	400,554.00	171,666.00
38471	SHRAVASTI	JAMUNAHA	87781	CHAMAR PURWA	172629	JANKI NAGAR	491	638	216,920.00	151,844.00	65,076.00
38472	SHRAVASTI	JAMUNAHA	87781	CHAMAR PURWA	172637	JHARIHAK DIH	534	693	235,620.00	164,934.00	70,686.00

SNo.	District Name	Block Name	LGD Gram Panchayat	Gram Panchayat Name	LGD Village Code	Village Name	TOT_P_2011	Projected Population 2023	Total fund	SBM fund (70 %)	CFC (30%)
1	2	3	4	5	6	7	8	9	10	11	12
38473	SHRAVASTI	JAMUNAHA	87787	DARE KUIEYA	172664	DARE KUIEYA	1479	1920	652,800.00	456,960.00	195,840.00
38474	SHRAVASTI	JAMUNAHA	268879	DONDI PURWA	172660	DONDI PURWA	928	1205	409,700.00	286,790.00	122,910.00
38475	SHRAVASTI	JAMUNAHA	268879	DONDI PURWA	172658	HARAH	354	460	156,400.00	109,480.00	46,920.00
38476	SHRAVASTI	JAMUNAHA	87794	GANGA BHAGAR	172601	GANGA BHAGAR	518	673	228,820.00	160,174.00	68,646.00
38477	SHRAVASTI	JAMUNAHA	87801	JHIRJHIRAWA	172632	BADHANI	804	1044	354,960.00	248,472.00	106,488.00
38478	SHRAVASTI	JAMUNAHA	87801	JHIRJHIRAWA	172634	JHIRJHIRAWA	1371	1780	605,200.00	423,640.00	181,560.00
38479	SHRAVASTI	JAMUNAHA	87803	KALKALWA	172607	KALKALWA	743	965	328,100.00	229,670.00	98,430.00
38480	SHRAVASTI	JAMUNAHA	87803	KALKALWA	172606	TILHARWA	152	197	66,980.00	46,886.00	20,094.00
38481	SHRAVASTI	JAMUNAHA	268887	KHALIFAT PUR	172709	KHALIPAT PUR	1264	1641	557,940.00	390,558.00	167,382.00
38482	SHRAVASTI	JAMUNAHA	87807	KHANWA KALAN	172633	KHANWA KALAN	1831	2377	808,180.00	565,726.00	242,454.00
38483	SHRAVASTI	JAMUNAHA	268897	NANDAIE DIH	172636	NANDAIE DIH	1125	1461	496,740.00	347,718.00	149,022.00
38484	SHRAVASTI	JAMUNAHA	268876	NEWADA JAMADAR	172671	NEWADA JAMADAR	1160	1506	512,040.00	358,428.00	153,612.00
38485	SHRAVASTI	JAMUNAHA	87820	ODAH	172638	BARAEE GAON	260	338	114,920.00	80,444.00	34,476.00
38486	SHRAVASTI	JAMUNAHA	87820	ODAH	172639	ODAH	1192	1548	526,320.00	368,424.00	157,896.00
38487	SHRAVASTI	JAMUNAHA	268889	RAHMATU GAON	172650	RAHMAT GAON	1128	1465	498,100.00	348,670.00	149,430.00
38488	SHRAVASTI	JAMUNAHA	87825	RAMPUR	172624	RAMPUR	1366	1774	603,160.00	422,212.00	180,948.00
38489	SHRAVASTI	JAMUNAHA	268870	SANGAM PURWA	172690	SANGAM PURWA	1519	1972	670,480.00	469,336.00	201,144.00
38490	SHRAVASTI	JAMUNAHA	87830	SATRAHI	172710	SATRAHI	1760	2285	776,900.00	543,830.00	233,070.00
38491	SHRAVASTI	JAMUNAHA	87831	SEHARIYA	172688	SEHARIYA	1508	1958	665,720.00	466,004.00	199,716.00
38492	SHRAVASTI	JAMUNAHA	273801	SUJAN DIH	172679	CHAUBE DIH	386	501	170,340.00	119,238.00	51,102.00
38493	SHRAVASTI	JAMUNAHA	273801	SUJAN DIH	172681	SUJAN DIH	1345	1746	593,640.00	415,548.00	178,092.00
38494	SHRAVASTI	JAMUNAHA	87836	TENDUWA BARAW	172684	SARKA BARWA	1644	2135	725,900.00	508,130.00	217,770.00
38495	SHRAVASTI	JAMUNAHA	87836	TENDUWA BARAW	172683	TENDUWA	614	797	270,980.00	189,686.00	81,294.00
38496	SHRAVASTI	JAMUNAHA	269776	TIKUIEYA	172620	INDWA	621	806	274,040.00	191,828.00	82,212.00
38497	SHRAVASTI	JAMUNAHA	269776	TIKUIEYA	172621	TIKUIEYA	829	1076	365,840.00	256,088.00	109,752.00
38498	SHRAVASTI	JAMUNAHA	268891	TRILOKPUR	172652	TRILOKPUR	1500	1948	662,320.00	463,624.00	198,696.00
38499	SHRAVASTI	JAMUNAHA	268893	UDALAHWA	172687	UDALAHWA	1392	1807	614,380.00	430,066.00	184,314.00
38500	SHRAVASTI	SIRSIYA	87838	AGGAPUR	172896	AGGAPUR	1827	2372	806,480.00	564,536.00	241,944.00
38501	SHRAVASTI	SIRSIYA	266783	AMARAHWA	172890	AMARAHWA	1974	2563	871,420.00	609,994.00	261,426.00
38502	SHRAVASTI	SIRSIYA	268929	BAHADURPUR	172899	BAHADURPUR	1039	1349	458,660.00	321,062.00	137,598.00
38503	SHRAVASTI	SIRSIYA	87841	BAIRIHVA	172825	BAIRIHVA	1524	1979	672,860.00	471,002.00	201,858.00
38504	SHRAVASTI	SIRSIYA	87841	BAIRIHVA	172827	PUREDARI	922	1197	406,980.00	284,886.00	122,094.00
38505	SHRAVASTI	SIRSIYA	87841	BAIRIHVA	172823	SONPUR	604	784	266,560.00	186,592.00	79,968.00
38506	SHRAVASTI	SIRSIYA	87845	BELHARI	172852	BELHARI	1686	2189	744,260.00	520,982.00	223,278.00
38507	SHRAVASTI	SIRSIYA	87846	BENI DIHUA	172902	BENI DIHUA	1155	1500	510,000.00	357,000.00	153,000.00
38508	SHRAVASTI	SIRSIYA	87847	BHAGWANPUR	172840	BHAGWANPUR	1801	2338	794,920.00	556,444.00	238,476.00
38509	SHRAVASTI	SIRSIYA	87850	BHIKHPUR TARAI	172900	BHIKHPUR TARAI	1838	2386	811,240.00	567,868.00	243,372.00
38510	SHRAVASTI	SIRSIYA	87851	BIRPUR BAGAH	172857	BIRPUR	1623	2107	716,380.00	501,466.00	214,914.00
38511	SHRAVASTI	SIRSIYA	87851	BIRPUR BAGAH	172856	KUA NAGAR	38	49	16,660.00	11,662.00	4,998.00
38512	SHRAVASTI	SIRSIYA	268931	BISHUNPUR RAMNAGAR	172894	BISHUNAPUR RAMNAGAR	1800	2337	794,580.00	556,206.00	238,374.00
38513	SHRAVASTI	SIRSIYA	268919	CHAI PURWA	172860	CHAI PURWA	1187	1541	523,940.00	366,758.00	157,182.00
38514	SHRAVASTI	SIRSIYA	87856	DHANNIDIH	172849	DHANNIDIH	1772	2301	782,340.00	547,638.00	234,702.00

SNo.	District Name	Block Name	LGD Gram Panchayat	Gram Panchayat Name	LGD Village Code	Village Name	TOT_P_2011	Projected Population 2023	Total fund	SBM fund (70 %)	CFC (30%)
1	2	3	4	5	6	7	8	9	10	11	12
38515	SHRAVASTI	SIRSIYA	87857	DOMAI	172863	DOMAI	1723	2237	760,580.00	532,406.00	228,174.00
38516	SHRAVASTI	SIRSIYA	268920	GANDHI	172868	GANDHI	1085	1409	479,060.00	335,342.00	143,718.00
38517	SHRAVASTI	SIRSIYA	268926	GANGAPUR	172876	GANGAPUR	1040	1350	459,000.00	321,300.00	137,700.00
38518	SHRAVASTI	SIRSIYA	268922	GEHUVA BHARI	172877	GEHUVA BHARI	1066	1384	470,560.00	329,392.00	141,168.00
38519	SHRAVASTI	SIRSIYA	87863	GHOHWA KALAN	172843	GHOHWA KALAN	1513	1964	667,760.00	467,432.00	200,328.00
38520	SHRAVASTI	SIRSIYA	274204	GULRA	172835	GULRA	1593	2068	703,120.00	492,184.00	210,936.00
38521	SHRAVASTI	SIRSIYA	268932	HARRAI TARAI	172887	HARRAI TARAI	1115	1448	492,320.00	344,624.00	147,696.00
38522	SHRAVASTI	SIRSIYA	87867	JANKI NAGAR	172889	JANKI NAGAR KALAN	1288	1672	568,480.00	397,936.00	170,544.00
38523	SHRAVASTI	SIRSIYA	268906	KHAIRY TARAI	172795	KHAIRY TARAI	1189	1544	524,960.00	367,472.00	157,488.00
38524	SHRAVASTI	SIRSIYA	268927	LALPUR AYODHYA	172898	LALPUR AYODHYA	1317	1710	581,400.00	406,980.00	174,420.00
38525	SHRAVASTI	SIRSIYA	87870	LALPUR KUSMAHWA	172844	BALAPUR	974	1265	430,100.00	301,070.00	129,030.00
38526	SHRAVASTI	SIRSIYA	87870	LALPUR KUSMAHWA	172841	LALPUR KUSMAHWA	1587	2061	700,740.00	490,518.00	210,222.00
38527	SHRAVASTI	SIRSIYA	87872	MADARGARH	172800	MADARGARH	1299	1687	573,580.00	401,506.00	172,074.00
38528	SHRAVASTI	SIRSIYA	268914	MERKIYA	172842	MERKIYA	1782	2314	786,760.00	550,732.00	236,028.00
38529	SHRAVASTI	SIRSIYA	87877	PADARI	172901	BARAT BHARI	770	1000	340,000.00	238,000.00	102,000.00
38530	SHRAVASTI	SIRSIYA	87877	PADARI	172893	PANDARI	1382	1794	609,960.00	426,972.00	182,988.00
38531	SHRAVASTI	SIRSIYA	87879	PARSA DEVTAHA	172861	PARSA DEVTAHA	1641	2131	724,540.00	507,178.00	217,362.00
38532	SHRAVASTI	SIRSIYA	87883	PIPARHAWA	172897	PIPARHAWA	1688	2192	745,280.00	521,696.00	223,584.00
38533	SHRAVASTI	SIRSIYA	268916	PIPARHWA RANJITPUR	172850	PIPARHWA RANJITPUR	1171	1520	516,800.00	361,760.00	155,040.00
38534	SHRAVASTI	SIRSIYA	87888	RAJGURUJUDPANIYA	172826	BADALPUR	858	1114	378,760.00	265,132.00	113,628.00
38535	SHRAVASTI	SIRSIYA	87888	RAJGURUJUDPANIYA	172833	RAJGURUJUDPANIYA	1690	2194	745,960.00	522,172.00	223,788.00
38536	SHRAVASTI	SIRSIYA	274211	RAMNAGAR CHARAIDIH	172885	MOTIPUR BARAHWA	863	1121	381,140.00	266,798.00	114,342.00
38537	SHRAVASTI	SIRSIYA	274211	RAMNAGAR CHARAIDIH	172884	RAMNAGAR CHIRADIH	1787	2320	788,800.00	552,160.00	236,640.00
38538	SHRAVASTI	SIRSIYA	87891	RANIPUR BHELA	172814	CHAUBE PURWA	640	831	282,540.00	197,778.00	84,762.00
38539	SHRAVASTI	SIRSIYA	87891	RANIPUR BHELA	172813	NAND NAGAR BHELA	467	606	206,040.00	144,228.00	61,812.00
38540	SHRAVASTI	SIRSIYA	87891	RANIPUR BHELA	172812	RANIPUR	1437	1866	634,440.00	444,108.00	190,332.00
38541	SHRAVASTI	SIRSIYA	87892	SACHAULI	172855	SACHAULI	1378	1789	608,260.00	425,782.00	182,478.00
38542	SHRAVASTI	SIRSIYA	274210	SOHELAWA	172839	SOHELAWA	1251	1624	552,160.00	386,512.00	165,648.00
38543	SHRAVASTI	SIRSIYA	87902	SONBARSA	172831	SONBARSA	1787	2320	788,800.00	552,160.00	236,640.00
38544	SHRAVASTI	SIRSIYA	87903	SONIHA TARAI	172874	SENAURA TARAI	1150	1493	507,620.00	355,334.00	152,286.00
38545	SHRAVASTI	SIRSIYA	87907	TITIHIRIYA	172824	BHAISAH	618	802	272,680.00	190,876.00	81,804.00
38546	SHRAVASTI	SIRSIYA	87907	TITIHIRIYA	172819	TITIHIRIRA	1513	1964	667,760.00	467,432.00	200,328.00
38547	SIDDHARTHANAGAR	BANSI	273839	AAM MAFI	176833	Amamafi	611	793	269,620.00	188,734.00	80,886.00
38548	SIDDHARTHANAGAR	BANSI	273839	AAM MAFI	176838	Pachhari	451	586	199,240.00	139,468.00	59,772.00
38549	SIDDHARTHANAGAR	BANSI	173876	AKOLHIA	176916	AKOLHIA	1130	1467	498,780.00	349,146.00	149,634.00
38550	SIDDHARTHANAGAR	BANSI	273890	ASIDHAWA	176883	ASIDHAWA	581	754	256,360.00	179,452.00	76,908.00
38551	SIDDHARTHANAGAR	BANSI	273890	ASIDHAWA	176881	BARHARA	423	549	186,660.00	130,662.00	55,998.00
38552	SIDDHARTHANAGAR	BANSI	273890	ASIDHAWA	176882	THUMAWA KHURD	214	278	94,520.00	66,164.00	28,356.00
38553	SIDDHARTHANAGAR	BANSI	273864	BAGAHAWA KOMAR	176985	SONBARSA	485	630	214,200.00	149,940.00	64,260.00
38554	SIDDHARTHANAGAR	BANSI	273864	BAGAHWA KOMAR	176979	ARGARHA	261	339	115,260.00	80,682.00	34,578.00
38555	SIDDHARTHANAGAR	BANSI	273864	BAGAHWA KOMAR	176986	BAGAHWA KOMAR	502	652	221,680.00	155,176.00	66,504.00
38556	SIDDHARTHANAGAR	BANSI	273874	BARGADWA	176912	BARGADAWA	508	660	224,400.00	157,080.00	67,320.00

SNo.	District Name	Block Name	LGD Gram Panchayat	Gram Panchayat Name	LGD Village Code	Village Name	TOT_P_2011	Projected Population 2023	Total fund	SBM fund (70 %)	CFC (30%)
1	2	3	4	5	6	7	8	9	10	11	12
38557	SIDDHARTHANAGAR	BANSI	273874	BARGADWA	176913	CHAIJOT	368	478	162,520.00	113,764.00	48,756.00
38558	SIDDHARTHANAGAR	BANSI	273874	BARGADWA	176914	RAINAJOT	507	658	223,720.00	156,604.00	67,116.00
38559	SIDDHARTHANAGAR	BANSI	273895	BASTHA	176841	BASTHA	817	1061	360,740.00	252,518.00	108,222.00
38560	SIDDHARTHANAGAR	BANSI	273880	BHADHI URF MISRAULIA	176898	BARHI URF MISRAULIA	852	1106	376,040.00	263,228.00	112,812.00
38561	SIDDHARTHANAGAR	BANSI	273880	BHADHI URF MISRAULIA	176926	CHANWARTAL	356	462	157,080.00	109,956.00	47,124.00
38562	SIDDHARTHANAGAR	BANSI	273897	DASIA	176856	DASIA	968	1257	427,380.00	299,166.00	128,214.00
38563	SIDDHARTHANAGAR	BANSI	273897	DASIA	176859	DUMARIA LALA	310	403	137,020.00	95,914.00	41,106.00
38564	SIDDHARTHANAGAR	BANSI	273897	DASIA	176857	IMLIDIH	9	12	4,080.00	2,856.00	1,224.00
38565	SIDDHARTHANAGAR	BANSI	273897	DASIA	176847	PIRKAULIA	159	206	70,040.00	49,028.00	21,012.00
38566	SIDDHARTHANAGAR	BANSI	273897	DASIA	176858	TIWAR	564	732	248,880.00	174,216.00	74,664.00
38567	SIDDHARTHANAGAR	BANSI	273873	GOTHAWA	176918	GOTHAWA	794	1031	350,540.00	245,378.00	105,162.00
38568	SIDDHARTHANAGAR	BANSI	273873	GOTHAWA	176917	HARHA	384	499	169,660.00	118,762.00	50,898.00
38569	SIDDHARTHANAGAR	BANSI	87932	HARRAIYA NANKAR	177011	BANDHWATAL	750	974	331,160.00	231,812.00	99,348.00
38570	SIDDHARTHANAGAR	BANSI	87932	HARRIAYA NANKAR	177011	HARRIAYA NANKAR	1090	1415	481,100.00	336,770.00	144,330.00
38571	SIDDHARTHANAGAR	BANSI	273919	JALHE KHOR	176966	AMGHATI	468	608	206,720.00	144,704.00	62,016.00
38572	SIDDHARTHANAGAR	BANSI	273919	JALHE KHOR	176974	JALHE KHOR	644	836	284,240.00	198,968.00	85,272.00
38573	SIDDHARTHANAGAR	BANSI	273919	JALHE KHOR	176973	SINGIA	481	625	212,500.00	148,750.00	63,750.00
38574	SIDDHARTHANAGAR	BANSI	273859	KADMAHWA	177020	KADMAHWA	947	1230	418,200.00	292,740.00	125,460.00
38575	SIDDHARTHANAGAR	BANSI	273859	KADMAHWA	177021	KUSHALPUR	596	774	263,160.00	184,212.00	78,948.00
38576	SIDDHARTHANAGAR	BANSI	273859	KADMAHWA	177019	RAMWAPUR	572	743	252,620.00	176,834.00	75,786.00
38577	SIDDHARTHANAGAR	BANSI	273859	KADMAHWA	177024	SEMRA	371	482	163,880.00	114,716.00	49,164.00
38578	SIDDHARTHANAGAR	BANSI	273859	KADMAHWA	177013	SUDAMAPUR	44	57	19,380.00	13,566.00	5,814.00
38579	SIDDHARTHANAGAR	BANSI	273916	KOLHUI BUZURG	176969	BHAINSATH	686	891	302,940.00	212,058.00	90,882.00
38580	SIDDHARTHANAGAR	BANSI	273916	KOLHUI BUZURG	176967	KOLHUI BUZURG	746	969	329,460.00	230,622.00	98,838.00
38581	SIDDHARTHANAGAR	BANSI	273862	MADHUKARPUR	176984	DEOPUR	651	845	287,300.00	201,110.00	86,190.00
38582	SIDDHARTHANAGAR	BANSI	273862	MADHUKARPUR	176983	MADHUKARPUR	827	1074	365,160.00	255,612.00	109,548.00
38583	SIDDHARTHANAGAR	BANSI	273902	MAJHARI	176929	DARHAWA DHANDI	372	483	164,220.00	114,954.00	49,266.00
38584	SIDDHARTHANAGAR	BANSI	273902	MAJHARI	176931	DARHWA ADHIN	210	273	92,820.00	64,974.00	27,846.00
38585	SIDDHARTHANAGAR	BANSI	273902	MAJHARI	176942	MAJHARI	758	984	334,560.00	234,192.00	100,368.00
38586	SIDDHARTHANAGAR	BANSI	273902	MAJHARI	176932	PIPRA	493	640	217,600.00	152,320.00	65,280.00
38587	SIDDHARTHANAGAR	BANSI	273902	MAJHARI	176941	SIHORIA	307	399	135,660.00	94,962.00	40,698.00
38588	SIDDHARTHANAGAR	BANSI	273902	MAJHARI	176930	SRI BELWA	325	422	143,480.00	100,436.00	43,044.00
38589	SIDDHARTHANAGAR	BANSI	273888	MAJHARIA	176876	JIGINA	368	478	162,520.00	113,764.00	48,756.00
38590	SIDDHARTHANAGAR	BANSI	273888	MAJHARIA	176872	MAJHARIA	789	1024	348,160.00	243,712.00	104,448.00
38591	SIDDHARTHANAGAR	BANSI	273888	MAJHARIA	176874	THUMAWA BUZURG	532	691	234,940.00	164,458.00	70,482.00
38592	SIDDHARTHANAGAR	BANSI	273875	MAJHWAN KALA	176919	MAJHWAN KALNA	945	1227	417,180.00	292,026.00	125,154.00
38593	SIDDHARTHANAGAR	BANSI	273875	MAJHWAN KALA	176920	MIYA JOT	159	206	70,040.00	49,028.00	21,012.00
38594	SIDDHARTHANAGAR	BANSI	273881	MARCHA	176896	BIHRA	606	787	267,580.00	187,306.00	80,274.00
38595	SIDDHARTHANAGAR	BANSI	273881	MARCHA	176895	GHARHARA	216	280	95,200.00	66,640.00	28,560.00
38596	SIDDHARTHANAGAR	BANSI	273881	MARCHA	176899	MARCHA	718	932	316,880.00	221,816.00	95,064.00
38597	SIDDHARTHANAGAR	BANSI	273886	NAWAILA	176890	CHANDEGARIA	344	447	151,980.00	106,386.00	45,594.00
38598	SIDDHARTHANAGAR	BANSI	273886	NAWAILA	176889	NARAYANPUR	181	235	79,900.00	55,930.00	23,970.00

SNo.	District Name	Block Name	LGD Gram Panchayat	Gram Panchayat Name	LGD Village Code	Village Name	TOT_P_2011	Projected Population 2023	Total fund	SBM fund (70 %)	CFC (30%)
1	2	3	4	5	6	7	8	9	10	11	12
38599	SIDDHARTHANAGAR	BANSI	273886	NAWAILA	176887	NARKATHA	135	175	59,500.00	41,650.00	17,850.00
38600	SIDDHARTHANAGAR	BANSI	273886	NAWAILA	176888	NAWAILA	876	1137	386,580.00	270,606.00	115,974.00
38601	SIDDHARTHANAGAR	BANSI	273899	NIHALWA	176864	BHAKURAHWA	533	692	235,280.00	164,696.00	70,584.00
38602	SIDDHARTHANAGAR	BANSI	273899	NIHALWA	176862	NIHALWA	648	841	285,940.00	200,158.00	85,782.00
38603	SIDDHARTHANAGAR	BANSI	273899	NIHALWA	176863	PURWA	183	238	80,920.00	56,644.00	24,276.00
38604	SIDDHARTHANAGAR	BANSI	273893	ODANA TAL	176869	BAHORAWAGHAT	487	632	214,880.00	150,416.00	64,464.00
38605	SIDDHARTHANAGAR	BANSI	273893	ODANA TAL	176868	ODNATAL	620	805	273,700.00	191,590.00	82,110.00
38606	SIDDHARTHANAGAR	BANSI	273858	PATHKHAULI	177018	ADILAPUR	861	1118	380,120.00	266,084.00	114,036.00
38607	SIDDHARTHANAGAR	BANSI	273858	PATKHAULI	177014	PATKHAULI	901	1170	397,800.00	278,460.00	119,340.00
38608	SIDDHARTHANAGAR	BANSI	273863	PIPARHIA	176987	KATAHA	755	980	333,200.00	233,240.00	99,960.00
38609	SIDDHARTHANAGAR	BANSI	273863	PIPARHIA	176988	PIPARHIA	902	1171	398,140.00	278,698.00	119,442.00
38610	SIDDHARTHANAGAR	BANSI	273882	PIPRA	176892	KHIRIA	485	630	214,200.00	149,940.00	64,260.00
38611	SIDDHARTHANAGAR	BANSI	273882	PIPRA	176893	MAJIGAWA	227	295	100,300.00	70,210.00	30,090.00
38612	SIDDHARTHANAGAR	BANSI	273882	PIPRA	176894	PIPRA	547	710	241,400.00	168,980.00	72,420.00
38613	SIDDHARTHANAGAR	BANSI	87960	REHRA	176852	REHRA	1640	2129	723,860.00	506,702.00	217,158.00
38614	SIDDHARTHANAGAR	BANSI	273900	SANGRAM PUR	176850	DOMARIA PANDEY	386	501	170,340.00	119,238.00	51,102.00
38615	SIDDHARTHANAGAR	BANSI	273900	SANGRAM PUR	177065	SANGRAMPUR	549	713	242,420.00	169,694.00	72,726.00
38616	SIDDHARTHANAGAR	BANSI	273900	SANGRAM PUR	176848	SHIVAPUR	151	196	66,640.00	46,648.00	19,992.00
38617	SIDDHARTHANAGAR	BANSI	273900	SANGRAM PUR	176851	SIRSIA MISHRA	276	358	121,720.00	85,204.00	36,516.00
38618	SIDDHARTHANAGAR	BANSI	273911	SARAON	176948	DHARUA	711	923	313,820.00	219,674.00	94,146.00
38619	SIDDHARTHANAGAR	BANSI	273911	SARAON	176949	SARAON	962	1249	424,660.00	297,262.00	127,398.00
38620	SIDDHARTHANAGAR	BANSI	87964	SEKHUIYA	176910	BABHANIGHAT	265	344	116,960.00	81,872.00	35,088.00
38621	SIDDHARTHANAGAR	BANSI	87964	SEKHUIYA	176909	SEKHUIA	904	1174	399,160.00	279,412.00	119,748.00
38622	SIDDHARTHANAGAR	BANSI	273913	SON FERWA KHURD	176960	DARAWA LAL	472	613	208,420.00	145,894.00	62,526.00
38623	SIDDHARTHANAGAR	BANSI	273913	SON FERWA KHURD	176963	KOLHUI KHURD	449	583	198,220.00	138,754.00	59,466.00
38624	SIDDHARTHANAGAR	BANSI	273913	SON FERWA KHURD	176957	RAMWAPUR	286	371	126,140.00	88,298.00	37,842.00
38625	SIDDHARTHANAGAR	BANSI	273913	SON FERWA KHURD	176956	SON FERWA KHURD	556	722	245,480.00	171,836.00	73,644.00
38626	SIDDHARTHANAGAR	BANSI	273887	SUBHAULI	176870	MAHUWARI	352	457	155,380.00	108,766.00	46,614.00
38627	SIDDHARTHANAGAR	BANSI	273887	SUBHAULI	176877	SIRSIA TIWARI	225	292	99,280.00	69,496.00	29,784.00
38628	SIDDHARTHANAGAR	BANSI	273887	SUBHAULI	176871	SUBHAULI	809	1050	357,000.00	249,900.00	107,100.00
38629	SIDDHARTHANAGAR	BANSI	273909	TALPURWA	176826	BARDAHA NANKAR	680	883	300,220.00	210,154.00	90,066.00
38630	SIDDHARTHANAGAR	BANSI	273909	TALPURWA	176827	TELPURWA	780	1013	344,420.00	241,094.00	103,326.00
38631	SIDDHARTHANAGAR	BANSI	273883	TARA GUJARAULIYA	176908	KAMHARIA BUZURG	398	517	175,780.00	123,046.00	52,734.00
38632	SIDDHARTHANAGAR	BANSI	273883	TARA GUJARAULIYA	176906	KAMHARIA KHURD	333	432	146,880.00	102,816.00	44,064.00
38633	SIDDHARTHANAGAR	BANSI	273883	TARA GUJARAULIYA	176900	TARAGUJRAULIA	455	591	200,940.00	140,658.00	60,282.00
38634	SIDDHARTHANAGAR	BANSI	273866	TEKAPAR	176999	MURILA RAJA	654	849	288,660.00	202,062.00	86,598.00
38635	SIDDHARTHANAGAR	BANSI	273866	TEKAPAR	176992	SUPAGHAT	948	1231	418,540.00	292,978.00	125,562.00
38636	SIDDHARTHANAGAR	BANSI	273866	TEKAPAR	176993	TEKAPAR	734	953	324,020.00	226,814.00	97,206.00
38637	SIDDHARTHANAGAR	BANSI	273889	TIGHARA	176885	CHHAPIA	448	582	197,880.00	138,516.00	59,364.00
38638	SIDDHARTHANAGAR	BANSI	273889	TIGHARA	176875	MUDILA	425	552	187,680.00	131,376.00	56,304.00
38639	SIDDHARTHANAGAR	BANSI	273889	TIGHARA	176884	TIGHARA	527	684	232,560.00	162,792.00	69,768.00
38640	SIDDHARTHANAGAR	BANSI	273889	TIGHARA	176880	TIGHARI	229	297	100,980.00	70,686.00	30,294.00

SNo.	District Name	Block Name	LGD Gram Panchayat	Gram Panchayat Name	LGD Village Code	Village Name	TOT_P_2011	Projected Population 2023	Total fund	SBM fund (70 %)	CFC (30%)
1	2	3	4	5	6	7	8	9	10	11	12
38641	SIDDHARTHANAGAR	BANSI	273905	USKA	176939	KHAJURIA	238	309	105,060.00	73,542.00	31,518.00
38642	SIDDHARTHANAGAR	BANSI	273905	USKA	176937	PHAJI HATPUR	49	64	21,760.00	15,232.00	6,528.00
38643	SIDDHARTHANAGAR	BANSI	273905	USKA	176938	USKA	603	783	266,220.00	186,354.00	79,866.00
38644	SIDDHARTHANAGAR	BANSI	273905	USKA	176936	USKI	230	299	101,660.00	71,162.00	30,498.00
38645	SIDDHARTHANAGAR	BANSI	273905	USKA	176945	VISHUNPUR	323	419	142,460.00	99,722.00	42,738.00
38646	SIDDHARTHANAGAR	BARHNI	274065	ARRI	176028	ALAGA	404	525	178,500.00	124,950.00	53,550.00
38647	SIDDHARTHANAGAR	BARHNI	274065	ARRI	176029	ARRI	921	1196	406,640.00	284,648.00	121,992.00
38648	SIDDHARTHANAGAR	BARHNI	274065	ARRI	176027	KAPASIHAWA	795	1032	350,880.00	245,616.00	105,264.00
38649	SIDDHARTHANAGAR	BARHNI	87983	Baidauli	176121	BAIDAULI	1231	1598	543,320.00	380,324.00	162,996.00
38650	SIDDHARTHANAGAR	BARHNI	274084	Bargadava	176266	BARGADWA	1131	1468	499,120.00	349,384.00	149,736.00
38651	SIDDHARTHANAGAR	BARHNI	274084	Bargadava	177661	PIPRA	691	897	304,980.00	213,486.00	91,494.00
38652	SIDDHARTHANAGAR	BARHNI	274072	CHANDAWA	176017	AKHERAIYA	344	447	151,980.00	106,386.00	45,594.00
38653	SIDDHARTHANAGAR	BARHNI	274072	CHANDAWA	176013	CHANDAWA	856	1111	377,740.00	264,418.00	113,322.00
38654	SIDDHARTHANAGAR	BARHNI	274072	CHANDAWA	176015	IMALIYA SUMALI	377	489	166,260.00	116,382.00	49,878.00
38655	SIDDHARTHANAGAR	BARHNI	274072	CHANDAWA	176016	SAHINWAR	646	839	285,260.00	199,682.00	85,578.00
38656	SIDDHARTHANAGAR	BARHNI	274064	DHANDHARA	176023	ANAWA DIH	322	418	142,120.00	99,484.00	42,636.00
38657	SIDDHARTHANAGAR	BARHNI	274064	DHANDHARA	176022	DHANDHARA	887	1152	391,680.00	274,176.00	117,504.00
38658	SIDDHARTHANAGAR	BARHNI	274064	DHANDHARA	176024	DHANDHARI KALA	623	809	275,060.00	192,542.00	82,518.00
38659	SIDDHARTHANAGAR	BARHNI	274064	DHANDHARA	176025	DHANDHARI URF GULARI	315	409	139,060.00	97,342.00	41,718.00
38660	SIDDHARTHANAGAR	BARHNI	274094	DHEKAHRI KHURD	176078	DHEKAHRI KHURD	776	1008	342,720.00	239,904.00	102,816.00
38661	SIDDHARTHANAGAR	BARHNI	274094	DHEKAHRI KHURD	176077	SAKARAURA	719	934	317,560.00	222,292.00	95,268.00
38662	SIDDHARTHANAGAR	BARHNI	274104	GADRAKHA	176043	Ganrakha	1003	1302	442,680.00	309,876.00	132,804.00
38663	SIDDHARTHANAGAR	BARHNI	274104	GADRAKHA	176045	MOHAN KOLI	403	523	177,820.00	124,474.00	53,346.00
38664	SIDDHARTHANAGAR	BARHNI	88005	GHARUAR	175985	DARHAWAL	820	1065	362,100.00	253,470.00	108,630.00
38665	SIDDHARTHANAGAR	BARHNI	88005	GHARUAR	175986	GAJEHARI URF MADHAWA NAGAR	891	1157	393,380.00	275,366.00	118,014.00
38666	SIDDHARTHANAGAR	BARHNI	88005	GHARUAR	175984	GHARUYAR	994	1291	438,940.00	307,258.00	131,682.00
38667	SIDDHARTHANAGAR	BARHNI	274106	HALAURA	176091	GOLHAURA AHATMALI	203	264	89,760.00	62,832.00	26,928.00
38668	SIDDHARTHANAGAR	BARHNI	274106	HALAURA	176089	HALAURA	878	1140	387,600.00	271,320.00	116,280.00
38669	SIDDHARTHANAGAR	BARHNI	274092	HASUDI URF GAJAHADI	176075	DUDHWANIYA KHURD	573	744	252,960.00	177,072.00	75,888.00
38670	SIDDHARTHANAGAR	BARHNI	274092	HASUDI URF GAJAHADI	176082	HASUNI URF GAJEHARI	779	1011	343,740.00	240,618.00	103,122.00
38671	SIDDHARTHANAGAR	BARHNI	274107	IMILIYA JANUBI	176096	IMLLIYA JANUBI	993	1289	438,260.00	306,782.00	131,478.00
38672	SIDDHARTHANAGAR	BARHNI	274107	IMILIYA JANUBI	176095	KOHDaura	605	786	267,240.00	187,068.00	80,172.00
38673	SIDDHARTHANAGAR	BARHNI	274093	JAMDHARA	176080	JAMDHARA	980	1272	432,480.00	302,736.00	129,744.00
38674	SIDDHARTHANAGAR	BARHNI	88009	JIYA BHARI	176073	JIYA BHARI	940	1221	415,140.00	290,598.00	124,542.00
38675	SIDDHARTHANAGAR	BARHNI	88009	JIYA BHARI	176076	KHAJURIYA GARVI	587	762	259,080.00	181,356.00	77,724.00
38676	SIDDHARTHANAGAR	BARHNI	274082	KHARIKAURA	176009	BANCHAURI	606	787	267,580.00	187,306.00	80,274.00
38677	SIDDHARTHANAGAR	BARHNI	274082	KHARIKAURA	176010	BENINAGAR	420	545	185,300.00	129,710.00	55,590.00
38678	SIDDHARTHANAGAR	BARHNI	274082	KHARIKAURA	176001	KHARIKAURA	999	1297	440,980.00	308,686.00	132,294.00
38679	SIDDHARTHANAGAR	BARHNI	274071	LOHATI	176004	BANCHAURA	532	691	234,940.00	164,458.00	70,482.00
38680	SIDDHARTHANAGAR	BARHNI	274071	LOHATI	176005	LOHATI	846	1098	373,320.00	261,324.00	111,996.00
38681	SIDDHARTHANAGAR	BARHNI	274148	MAHADEV KHURD	176087	BAIRIYA	606	787	267,580.00	187,306.00	80,274.00
38682	SIDDHARTHANAGAR	BARHNI	274148	MAHADEV KHURD	176085	MAHADEWA KHURD	754	979	332,860.00	233,002.00	99,858.00

SNo.	District Name	Block Name	LGD Gram Panchayat	Gram Panchayat Name	LGD Village Code	Village Name	TOT_P_2011	Projected Population 2023	Total fund	SBM fund (70 %)	CFC (30%)
1	2	3	4	5	6	7	8	9	10	11	12
38683	SIDDHARTHANAGAR	BARHNI	274074	PAIKI	176007	JOBKUNDA	835	1084	368,560.00	257,992.00	110,568.00
38684	SIDDHARTHANAGAR	BARHNI	274074	PAIKI	176012	PAKI	873	1134	385,560.00	269,892.00	115,668.00
38685	SIDDHARTHANAGAR	BARHNI	274090	SANSARI	176068	KARUA	298	387	131,580.00	92,106.00	39,474.00
38686	SIDDHARTHANAGAR	BARHNI	274090	SANSARI	176086	SEMARA	178	231	78,540.00	54,978.00	23,562.00
38687	SIDDHARTHANAGAR	BARHNI	274090	SANSARI	176084	SONSARI	561	728	247,520.00	173,264.00	74,256.00
38688	SIDDHARTHANAGAR	BARHNI	274078	SEWARA	176050	BHARALI	642	834	283,560.00	198,492.00	85,068.00
38689	SIDDHARTHANAGAR	BARHNI	274078	SEWARA	176048	SEWARA	814	1057	359,380.00	251,566.00	107,814.00
38690	SIDDHARTHANAGAR	BARHNI	274067	SIHORAWA	176019	SINHORAWA	775	1006	342,040.00	239,428.00	102,612.00
38691	SIDDHARTHANAGAR	BARHNI	274067	SIHORAWA	176026	SURZI	689	895	304,300.00	213,010.00	91,290.00
38692	SIDDHARTHANAGAR	BHANWAPUR	274040	BABANI	177680	Babhani	1828	2373	806,820.00	564,774.00	242,046.00
38693	SIDDHARTHANAGAR	BHANWAPUR	274040	BABANI	177675	MANOHARPUR	839	1089	370,260.00	259,182.00	111,078.00
38694	SIDDHARTHANAGAR	BHANWAPUR	273978	BADAYA	178188	BADAYA	497	645	219,300.00	153,510.00	65,790.00
38695	SIDDHARTHANAGAR	BHANWAPUR	273978	BADAYA	178196	BILRIYA	529	687	233,580.00	163,506.00	70,074.00
38696	SIDDHARTHANAGAR	BHANWAPUR	273978	BADAYA	178189	PADRIYA JEET	465	604	205,360.00	143,752.00	61,608.00
38697	SIDDHARTHANAGAR	BHANWAPUR	269829	BAM DEI	178176	BAMDAYE	660	857	291,380.00	203,966.00	87,414.00
38698	SIDDHARTHANAGAR	BHANWAPUR	269829	BAM DEI	178175	RAUTH DILA MUSTHACUM	426	553	188,020.00	131,614.00	56,406.00
38699	SIDDHARTHANAGAR	BHANWAPUR	269807	BARAGADAWA	178131	BARGADWA	864	1122	381,480.00	267,036.00	114,444.00
38700	SIDDHARTHANAGAR	BHANWAPUR	269807	BARAGADAWA	178130	PACHMARI	696	904	307,360.00	215,152.00	92,208.00
38701	SIDDHARTHANAGAR	BHANWAPUR	274037	BAUNA JOT	177631	BAUNA JOT	982	1275	433,500.00	303,450.00	130,050.00
38702	SIDDHARTHANAGAR	BHANWAPUR	273988	BUDHIYA TYRE	178197	BUDHIYA TAYAR	676	878	298,520.00	208,964.00	89,556.00
38703	SIDDHARTHANAGAR	BHANWAPUR	273988	BUDHIYA TYRE	178198	RUDAULIYA	569	739	251,260.00	175,882.00	75,378.00
38704	SIDDHARTHANAGAR	BHANWAPUR	88055	BURAHU	178103	RAJWAPUR	543	705	239,700.00	167,790.00	71,910.00
38705	SIDDHARTHANAGAR	BHANWAPUR	274032	CHURIHAR	177671	Chiutihwa	49	64	21,760.00	15,232.00	6,528.00
38706	SIDDHARTHANAGAR	BHANWAPUR	274032	CHURIHAR	177616	CHURIHAR	661	858	291,720.00	204,204.00	87,516.00
38707	SIDDHARTHANAGAR	BHANWAPUR	273460	DAKHINAHAWA	177621	DAKHINAHWA	654	849	288,660.00	202,062.00	86,598.00
38708	SIDDHARTHANAGAR	BHANWAPUR	273460	DAKHINAHAWA	177618	SIKANDARPUR	376	488	165,920.00	116,144.00	49,776.00
38709	SIDDHARTHANAGAR	BHANWAPUR	273974	DAVARIYA CHAMAN	178179	DAVARIYA CHAMAN	950	1233	419,220.00	293,454.00	125,766.00
38710	SIDDHARTHANAGAR	BHANWAPUR	273974	DAVARIYA CHAMAN	178180	KATHONIA PANDEY	611	793	269,620.00	188,734.00	80,886.00
38711	SIDDHARTHANAGAR	BHANWAPUR	273974	DAVARIYA CHAMAN	178181	Siswa	481	625	212,500.00	148,750.00	63,750.00
38712	SIDDHARTHANAGAR	BHANWAPUR	273965	DENGHAJOT KASTURI	178139	BENI NAGAR	750	974	331,160.00	231,812.00	99,348.00
38713	SIDDHARTHANAGAR	BHANWAPUR	273965	DENGHAJOT KASTURI	178138	DENGHAJOT KASTURI	789	1024	348,160.00	243,712.00	104,448.00
38714	SIDDHARTHANAGAR	BHANWAPUR	273987	DUMARIYA	178205	DUMARIYA	693	900	306,000.00	214,200.00	91,800.00
38715	SIDDHARTHANAGAR	BHANWAPUR	273987	DUMARIYA	178204	Fatehpur	583	757	257,380.00	180,166.00	77,214.00
38716	SIDDHARTHANAGAR	BHANWAPUR	274026	GADAKAWA	177643	SIKRA BUZURG	326	423	143,820.00	100,674.00	43,146.00
38717	SIDDHARTHANAGAR	BHANWAPUR	273994	GANWARIYA BUJURG	178110	GANWARIA BUJURG	557	723	245,820.00	172,074.00	73,746.00
38718	SIDDHARTHANAGAR	BHANWAPUR	273994	GANWARIYA BUJURG	178111	GANWARIA KHURAD	511	663	225,420.00	157,794.00	67,626.00
38719	SIDDHARTHANAGAR	BHANWAPUR	274028	GUARA BADHARI	177650	SANGRAMPUR	668	867	294,780.00	206,346.00	88,434.00
38720	SIDDHARTHANAGAR	BHANWAPUR	177627	Gulariha	274215	Manikaura(Gulriya)	758	984	334,560.00	234,192.00	100,368.00
38721	SIDDHARTHANAGAR	BHANWAPUR	273997	HATWA	178116	HATWA	921	1196	406,640.00	284,648.00	121,992.00
38722	SIDDHARTHANAGAR	BHANWAPUR	273997	HATWA	178115	PATNA	348	452	153,680.00	107,576.00	46,104.00
38723	SIDDHARTHANAGAR	BHANWAPUR	273977	JUDAWANIYA	178185	JUNAYANIYA	952	1236	420,240.00	294,168.00	126,072.00
38724	SIDDHARTHANAGAR	BHANWAPUR	273977	JUDAWANIYA	178191	KOHAL GOAN COAT	201	261	88,740.00	62,118.00	26,622.00

SNo.	District Name	Block Name	LGD Gram Panchayat	Gram Panchayat Name	LGD Village Code	Village Name	TOT_P_2011	Projected Population 2023	Total fund	SBM fund (70 %)	CFC (30%)
1	2	3	4	5	6	7	8	9	10	11	12
38725	SIDDHARTHANAGAR	BHANWAPUR	273992	JUWARAI	178099	JEEWARAI	621	806	274,040.00	191,828.00	82,212.00
38726	SIDDHARTHANAGAR	BHANWAPUR	273992	JUWARAI	178098	KHAMHARIA	513	666	226,440.00	158,508.00	67,932.00
38727	SIDDHARTHANAGAR	BHANWAPUR	274031	KANBHARI	177610	KAND BHARI	715	928	315,520.00	220,864.00	94,656.00
38728	SIDDHARTHANAGAR	BHANWAPUR	274031	KANBHARI	177603	NIJAMA BAD	477	619	210,460.00	147,322.00	63,138.00
38729	SIDDHARTHANAGAR	BHANWAPUR	269868	KATHAUTIYA GOKUL	178119	KATHAUTIA GOKUL	986	1280	435,200.00	304,640.00	130,560.00
38730	SIDDHARTHANAGAR	BHANWAPUR	273998	KATHOTIYA RAM	178108	DUPHERIA	594	771	262,140.00	183,498.00	78,642.00
38731	SIDDHARTHANAGAR	BHANWAPUR	274018	KHAKHARAON	177677	BHASI	379	492	167,280.00	117,096.00	50,184.00
38732	SIDDHARTHANAGAR	BHANWAPUR	274018	KHAKHARAON	177676	KHAKHRAWN	676	878	298,520.00	208,964.00	89,556.00
38733	SIDDHARTHANAGAR	BHANWAPUR	273998	KHATUTI	178109	KHATUTI	723	939	319,260.00	223,482.00	95,778.00
38734	SIDDHARTHANAGAR	BHANWAPUR	273984	LEDASAR NANKAR	178079	KESAWAJOT MUSTHAKAM	645	837	284,580.00	199,206.00	85,374.00
38735	SIDDHARTHANAGAR	BHANWAPUR	273984	LEDASAR NANKAR	178079	LELSARA NANKAR	645	837	284,580.00	199,206.00	85,374.00
38736	SIDDHARTHANAGAR	BHANWAPUR	273993	LOHARLAULA	177161	BAHADUR PUR	496	644	218,960.00	153,272.00	65,688.00
38737	SIDDHARTHANAGAR	BHANWAPUR	273993	LOHARLAULA	178095	LOHRAULA	555	721	245,140.00	171,598.00	73,542.00
38738	SIDDHARTHANAGAR	BHANWAPUR	273993	LOHARLAULA	178096	PALESAR	402	522	177,480.00	124,236.00	53,244.00
38739	SIDDHARTHANAGAR	BHANWAPUR	273989	LOHARALI	178093	LOHRAULI	689	895	304,300.00	213,010.00	91,290.00
38740	SIDDHARTHANAGAR	BHANWAPUR	273989	Lohrauli	178094	Mahwwa Bujurg	483	627	213,180.00	149,226.00	63,954.00
38741	SIDDHARTHANAGAR	BHANWAPUR	274007	MADHUKAR PUR	178125	MADHUKARPUR	695	902	306,680.00	214,676.00	92,004.00
38742	SIDDHARTHANAGAR	BHANWAPUR	274007	MADHUKAR PUR	178124	PIPRA GOSAI	485	630	214,200.00	149,940.00	64,260.00
38743	SIDDHARTHANAGAR	BHANWAPUR	269826	MADHUKAR PUR CHAUBEY	178169	DAVLIDIHA CHAUBEY	441	573	194,820.00	136,374.00	58,446.00
38744	SIDDHARTHANAGAR	BHANWAPUR	269826	MADHUKAR PUR CHAUBEY	178168	MADHUKARPUR CHAUBEY	479	622	211,480.00	148,036.00	63,444.00
38745	SIDDHARTHANAGAR	BHANWAPUR	274020	MAHADEV NANGA	177660	KODRI	518	673	228,820.00	160,174.00	68,646.00
38746	SIDDHARTHANAGAR	BHANWAPUR	274020	MAHADEV NANGA	177659	MAHADEV NANGA	706	917	311,780.00	218,246.00	93,534.00
38747	SIDDHARTHANAGAR	BHANWAPUR	273971	MALDA	178167	DIVALIDIHA MISIR	815	1058	359,720.00	251,804.00	107,916.00
38748	SIDDHARTHANAGAR	BHANWAPUR	273971	MALDA	178166	MALDHA	978	1270	431,800.00	302,260.00	129,540.00
38749	SIDDHARTHANAGAR	BHANWAPUR	273973	MALHWAR	178163	MALHWAR	1252	1626	552,840.00	386,988.00	165,852.00
38750	SIDDHARTHANAGAR	BHANWAPUR	273962	MANIKAURA SECOND	177627	GULARIHA	413	536	182,240.00	127,568.00	54,672.00
38751	SIDDHARTHANAGAR	BHANWAPUR	274176	MUDIRLA MISHR	177642	SEMRA	260	338	114,920.00	80,444.00	34,476.00
38752	SIDDHARTHANAGAR	BHANWAPUR	273982	PARASOHIYA SADANAND	178083	PARSOHIA SADANAND	878	1140	387,600.00	271,320.00	116,280.00
38753	SIDDHARTHANAGAR	BHANWAPUR	88095	PARIA	178148	HIJURA	867	1126	382,840.00	267,988.00	114,852.00
38754	SIDDHARTHANAGAR	BHANWAPUR	88095	PARIA	178100	PARIA	928	1205	409,700.00	286,790.00	122,910.00
38755	SIDDHARTHANAGAR	BHANWAPUR	269908	PASAROHIA TIWARI	177620	PARSOHIYA TIWARI	797	1035	351,900.00	246,330.00	105,570.00
38756	SIDDHARTHANAGAR	BHANWAPUR	269908	PASAROHIA TIWARI	177624	SAFIPUR	789	1024	348,160.00	243,712.00	104,448.00
38757	SIDDHARTHANAGAR	BHANWAPUR	88096	PAT KHAULI MAUFI	177678	RATANPUR	590	766	260,440.00	182,308.00	78,132.00
38758	SIDDHARTHANAGAR	BHANWAPUR	273995	PEDARA	178113	KATHUTIA KISHUN	533	692	235,280.00	164,696.00	70,584.00
38759	SIDDHARTHANAGAR	BHANWAPUR	273995	PEDARA	178112	PERARA	562	730	248,200.00	173,740.00	74,460.00
38760	SIDDHARTHANAGAR	BHANWAPUR	274057	PIPARA	177663	Chor Thari	766	995	338,300.00	236,810.00	101,490.00
38761	SIDDHARTHANAGAR	BHANWAPUR	274057	PIPARA	177661	PIPRA	796	1034	351,560.00	246,092.00	105,468.00
38762	SIDDHARTHANAGAR	BHANWAPUR	88100	PIPRA KANUNGO	178164	PIPRA KANUNGO	976	1267	430,780.00	301,546.00	129,234.00
38763	SIDDHARTHANAGAR	BHANWAPUR	88101	PIPRA PANDEY	178129	MAJHAUWA	193	251	85,340.00	59,738.00	25,602.00
38764	SIDDHARTHANAGAR	BHANWAPUR	88101	PIPRA PANDEY	178128	PIPRA PANDEY	853	1108	376,720.00	263,704.00	113,016.00
38765	SIDDHARTHANAGAR	BHANWAPUR	274019	PRATAP PUR	177667	MADWA	539	700	238,000.00	166,600.00	71,400.00
38766	SIDDHARTHANAGAR	BHANWAPUR	274019	PRATAP PUR	177666	PRATAP PUR	751	975	331,500.00	232,050.00	99,450.00

SNo.	District Name	Block Name	LGD Gram Panchayat	Gram Panchayat Name	LGD Village Code	Village Name	TOT_P_2011	Projected Population 2023	Total fund	SBM fund (70 %)	CFC (30%)
1	2	3	4	5	6	7	8	9	10	11	12
38767	SIDDHARTHANAGAR	BHANWAPUR	273984	RAMWAPUR JAGATRAM	178074	KASHWA JOT MUSTACUM	339	440	149,600.00	104,720.00	44,880.00
38768	SIDDHARTHANAGAR	BHANWAPUR	273984	RAMWAPUR JAGATRAM	178071	MADHUCARPUR JAGATRAM	118	153	52,020.00	36,414.00	15,606.00
38769	SIDDHARTHANAGAR	BHANWAPUR	273984	RAMWAPUR JAGATRAM	178072	RAMWAPUR JAGATRAM	896	1163	395,420.00	276,794.00	118,626.00
38770	SIDDHARTHANAGAR	BHANWAPUR	88104	RAMWAPUR RAUT	178173	CHAINIYA	290	377	128,180.00	89,726.00	38,454.00
38771	SIDDHARTHANAGAR	BHANWAPUR	88104	RAMWAPUR RAUT	178172	MAHUWA KHURD	415	539	183,260.00	128,282.00	54,978.00
38772	SIDDHARTHANAGAR	BHANWAPUR	88104	RAMWAPUR RAUT	178171	RAMWAPUR RAUT	958	1244	422,960.00	296,072.00	126,888.00
38773	SIDDHARTHANAGAR	BHANWAPUR	88107	ROHAWN KHURD	177630	IJRAHWA	635	824	280,160.00	196,112.00	84,048.00
38774	SIDDHARTHANAGAR	BHANWAPUR	88107	ROHAWN KHURD	177629	KODAI JOT	344	447	151,980.00	106,386.00	45,594.00
38775	SIDDHARTHANAGAR	BHANWAPUR	88107	ROHAWN KHURD	177628	ROHAWN KHURD	923	1198	407,320.00	285,124.00	122,196.00
38776	SIDDHARTHANAGAR	BHANWAPUR	274005	SEKHUI SENAPATI	178299	JAMAL JOT	324	421	143,140.00	100,198.00	42,942.00
38777	SIDDHARTHANAGAR	BHANWAPUR	274005	SEKHUI SENAPATI	178070	LUGRA DIHA	200	260	88,400.00	61,880.00	26,520.00
38778	SIDDHARTHANAGAR	BHANWAPUR	274005	SEKHUI SENAPATI	178069	SAKHUYA SANAPATI	904	1174	399,160.00	279,412.00	119,748.00
38779	SIDDHARTHANAGAR	BHANWAPUR	88112	SEMARA BAN KASIYA	178147	KALICHAK	207	269	91,460.00	64,022.00	27,438.00
38780	SIDDHARTHANAGAR	BHANWAPUR	88112	SEMARA BAN KASIYA	178146	SEMARA BAN KASIYA	907	1178	400,520.00	280,364.00	120,156.00
38781	SIDDHARTHANAGAR	BHANWAPUR	88112	SEMARA BAN KASIYA	178145	Semari	521	676	229,840.00	160,888.00	68,952.00
38782	SIDDHARTHANAGAR	BHANWAPUR	273974	SIRSIA	178142	SIRSIA	997	1295	440,300.00	308,210.00	132,090.00
38783	SIDDHARTHANAGAR	BHANWAPUR	273974	SIRSIA	178144	SISWA	747	970	329,800.00	230,860.00	98,940.00
38784	SIDDHARTHANAGAR	BHANWAPUR	88118	SUKALAJOT	178105	KAARAILI KHARAILA	531	689	234,260.00	163,982.00	70,278.00
38785	SIDDHARTHANAGAR	BHANWAPUR	88118	SUKALAJOT	178106	SUKALAJOT	620	805	273,700.00	191,590.00	82,110.00
38786	SIDDHARTHANAGAR	BHANWAPUR	88119	TANDUAI	178186	NAHTUYA	434	564	191,760.00	134,232.00	57,528.00
38787	SIDDHARTHANAGAR	BHANWAPUR	88119	TANDUAI	178190	SULTANPUR/CHANDAN JOOT	694	901	306,340.00	214,438.00	91,902.00
38788	SIDDHARTHANAGAR	BHANWAPUR	88119	TANDUAI	178187	TANDUAI	770	1000	340,000.00	238,000.00	102,000.00
38789	SIDDHARTHANAGAR	BHANWAPUR	88120	TARAON	178086	BAGHMARWA	752	976	331,840.00	232,288.00	99,552.00
38790	SIDDHARTHANAGAR	BHANWAPUR	88120	TARAON	178087	TANRAWA	898	1166	396,440.00	277,508.00	118,932.00
38791	SIDDHARTHANAGAR	BHANWAPUR	88121	TARHAR	178177	SISA	441	573	194,820.00	136,374.00	58,446.00
38792	SIDDHARTHANAGAR	BHANWAPUR	88121	TARHAR	178178	TARHAR	984	1278	434,520.00	304,164.00	130,356.00
38793	SIDDHARTHANAGAR	BHANWAPUR	88123	TRILOKPUR	177670	TRILOKPUR	807	1048	356,320.00	249,424.00	106,896.00
38794	SIDDHARTHANAGAR	BIRDPUR	88127	BAGAH	173697	BAGAH	504	654	222,360.00	155,652.00	66,708.00
38795	SIDDHARTHANAGAR	BIRDPUR	88127	BAGAH	176389	HARAPULI	401	521	177,140.00	123,998.00	53,142.00
38796	SIDDHARTHANAGAR	BIRDPUR	88127	BAGAH	176399	KEOTALIYA	432	561	190,740.00	133,518.00	57,222.00
38797	SIDDHARTHANAGAR	BIRDPUR	88127	BAGAH	176390	PATILA	640	831	282,540.00	197,778.00	84,762.00
38798	SIDDHARTHANAGAR	BIRDPUR	88129	BARGADI	176232	AHIRAULI	629	817	277,780.00	194,446.00	83,334.00
38799	SIDDHARTHANAGAR	BIRDPUR	88129	BARGADI	176230	BARAGADI	579	752	255,680.00	178,976.00	76,704.00
38800	SIDDHARTHANAGAR	BIRDPUR	88129	BARGADI	921577	BARGADWA	270	351	119,340.00	83,538.00	35,802.00
38801	SIDDHARTHANAGAR	BIRDPUR	88129	BARGADI	176229	PAKARI DIGAR	48	62	21,080.00	14,756.00	6,324.00
38802	SIDDHARTHANAGAR	BIRDPUR	88129	BARGADI	176233	TIDI	264	343	116,620.00	81,634.00	34,986.00
38803	SIDDHARTHANAGAR	BIRDPUR	88130	BARGADWA	176380	MUDILA	639	830	282,200.00	197,540.00	84,660.00
38804	SIDDHARTHANAGAR	BIRDPUR	274056	BHARWALIYA	176357	BHARWALIYA	577	749	254,660.00	178,262.00	76,398.00
38805	SIDDHARTHANAGAR	BIRDPUR	274056	BHARWALIYA	176226	BHATAULI	383	497	168,980.00	118,286.00	50,694.00
38806	SIDDHARTHANAGAR	BIRDPUR	274056	BHARWALIYA	176355	GAIJAN	426	553	188,020.00	131,614.00	56,406.00
38807	SIDDHARTHANAGAR	BIRDPUR	274056	BHARWALIYA	176227	KHOLA JHUNGA	204	265	90,100.00	63,070.00	27,030.00
38808	SIDDHARTHANAGAR	BIRDPUR	274056	BHARWALIYA	176356	RAKSAIL	298	387	131,580.00	92,106.00	39,474.00

SNo.	District Name	Block Name	LGD Gram Panchayat	Gram Panchayat Name	LGD Village Code	Village Name	TOT_P_2011	Projected Population 2023	Total fund	SBM fund (70 %)	CFC (30%)
1	2	3	4	5	6	7	8	9	10	11	12
38809	SIDDHARTHANAGAR	BIRDPUR	274045	BHUJAULI	176387	BHUJAULI	873	1134	385,560.00	269,892.00	115,668.00
38810	SIDDHARTHANAGAR	BIRDPUR	274045	BHUJAULI	176388	KHARAHARA	418	543	184,620.00	129,234.00	55,386.00
38811	SIDDHARTHANAGAR	BIRDPUR	88155	KHAIRATI	903669	BARDAHWA	624	810	275,400.00	192,780.00	82,620.00
38812	SIDDHARTHANAGAR	BIRDPUR	88156	MAHADEWA KURMI	176350	BIHARI	460	597	202,980.00	142,086.00	60,894.00
38813	SIDDHARTHANAGAR	BIRDPUR	88156	MAHADEWA KURMI	176351	MAHADEWA KURMI	735	954	324,360.00	227,052.00	97,308.00
38814	SIDDHARTHANAGAR	BIRDPUR	88156	MAHADEWA KURMI	176349	PACHANGAWA	836	1085	368,900.00	258,230.00	110,670.00
38815	SIDDHARTHANAGAR	BIRDPUR	274042	PIPARSAN	176512	MAHDEIYA	160	208	70,720.00	49,504.00	21,216.00
38816	SIDDHARTHANAGAR	BIRDPUR	88160	SEMARI	176402	SEMARI	719	934	317,560.00	222,292.00	95,268.00
38817	SIDDHARTHANAGAR	BIRDPUR	88160	SEMARI	176401	TIGHARA	591	767	260,780.00	182,546.00	78,234.00
38818	SIDDHARTHANAGAR	BIRDPUR	88160	SEMARI	176400	TILASARI	451	586	199,240.00	139,468.00	59,772.00
38819	SIDDHARTHANAGAR	BIRDPUR	274043	SIHORAWA BUZURG	176358	SIHORAWA BUZURG	381	495	168,300.00	117,810.00	50,490.00
38820	SIDDHARTHANAGAR	BIRDPUR	274043	SIHORAWA BUZURG	176359	SRI BELAWA	272	353	120,020.00	84,014.00	36,006.00
38821	SIDDHARTHANAGAR	BIRDPUR	274043	SIHORAWA BUZURG	176360	TARAINI	335	435	147,900.00	103,530.00	44,370.00
38822	SIDDHARTHANAGAR	DOMARIYAGANJ	88162	AHIRA DIHA	178469	AHIRA PURWA	1350	1753	596,020.00	417,214.00	178,806.00
38823	SIDDHARTHANAGAR	DOMARIYAGANJ	88162	AHIRA DIHA	178471	DATRAGWA	470	610	207,400.00	145,180.00	62,220.00
38824	SIDDHARTHANAGAR	DOMARIYAGANJ	88165	ALLAHAPUR	178302	ALLAHAPUR	958	1244	422,960.00	296,072.00	126,888.00
38825	SIDDHARTHANAGAR	DOMARIYAGANJ	88165	ALLAHAPUR	178307	JAGDEESHPUR	456	592	201,280.00	140,896.00	60,384.00
38826	SIDDHARTHANAGAR	DOMARIYAGANJ	269577	ANDUA	178299	JAMLA JOT	324	421	143,140.00	100,198.00	42,942.00
38827	SIDDHARTHANAGAR	DOMARIYAGANJ	273955	ASNAHRA	178322	ASNAHRA	563	731	248,540.00	173,978.00	74,562.00
38828	SIDDHARTHANAGAR	DOMARIYAGANJ	273955	ASNAHRA	178321	PIPRA	516	670	227,800.00	159,460.00	68,340.00
38829	SIDDHARTHANAGAR	DOMARIYAGANJ	273955	ASNAHRA	178314	SEER MAJHARI	491	638	216,920.00	151,844.00	65,076.00
38830	SIDDHARTHANAGAR	DOMARIYAGANJ	88173	BAHARIYA	178276	BAHARIYA	898	1166	396,440.00	277,508.00	118,932.00
38831	SIDDHARTHANAGAR	DOMARIYAGANJ	88173	BAHARIYA	178327	BHALUWAHI	471	612	208,080.00	145,656.00	62,424.00
38832	SIDDHARTHANAGAR	DOMARIYAGANJ	88173	BAHARIYA	178273	DHANYADEHA	726	943	320,620.00	224,434.00	96,186.00
38833	SIDDHARTHANAGAR	DOMARIYAGANJ	269724	BANAKATI	178464	BANKATI	839	1089	370,260.00	259,182.00	111,078.00
38834	SIDDHARTHANAGAR	DOMARIYAGANJ	269724	BANAKATI	178462	CHAK FATEH	355	461	156,740.00	109,718.00	47,022.00
38835	SIDDHARTHANAGAR	DOMARIYAGANJ	269724	BANAKATI	178461	PARSA HATIM	582	756	257,040.00	179,928.00	77,112.00
38836	SIDDHARTHANAGAR	DOMARIYAGANJ	273954	BANGAWA	941678	BANGAWA	2374	3082	1,047,880.00	733,516.00	314,364.00
38837	SIDDHARTHANAGAR	DOMARIYAGANJ	273954	BANGAWA	178282	CHAURA	359	466	158,440.00	110,908.00	47,532.00
38838	SIDDHARTHANAGAR	DOMARIYAGANJ	273951	Bhadariya	178259	Bhararia	5516	7162	5,049,210.00	3,534,447.00	1,514,763.00
38839	SIDDHARTHANAGAR	DOMARIYAGANJ	273956	BHALUWAHI	178323	CHAURA MAFI	344	447	151,980.00	106,386.00	45,594.00
38840	SIDDHARTHANAGAR	DOMARIYAGANJ	273956	BHALUWAHI	178324	HARIBANDENPUR	320	415	141,100.00	98,770.00	42,330.00
38841	SIDDHARTHANAGAR	DOMARIYAGANJ	273956	BHALUWAHI	178329	SANGWAR	419	544	184,960.00	129,472.00	55,488.00
38842	SIDDHARTHANAGAR	DOMARIYAGANJ	88195	CHAK MAJHARI	178319	CHAK MAJHARI	997	1295	440,300.00	308,210.00	132,090.00
38843	SIDDHARTHANAGAR	DOMARIYAGANJ	88195	CHAK MAJHARI	178318	KAMHARIA	654	849	288,660.00	202,062.00	86,598.00
38844	SIDDHARTHANAGAR	DOMARIYAGANJ	269680	FATTEPUR	941690	FATTEPUR	1104	1433	487,220.00	341,054.00	146,166.00
38845	SIDDHARTHANAGAR	DOMARIYAGANJ	274061	GAURAH BUJURG	178306	GAURAH KHURD	23	30	10,200.00	7,140.00	3,060.00
38846	SIDDHARTHANAGAR	DOMARIYAGANJ	274061	GAURAH BUJURG	178305	GOORAH BUZURG	634	823	279,820.00	195,874.00	83,946.00
38847	SIDDHARTHANAGAR	DOMARIYAGANJ	274061	GAURAH BUJURG	178310	SUHALWA	489	635	215,900.00	151,130.00	64,770.00
38848	SIDDHARTHANAGAR	DOMARIYAGANJ	274061	GAURAH BUJURG	178311	SURJI	441	573	194,820.00	136,374.00	58,446.00
38849	SIDDHARTHANAGAR	DOMARIYAGANJ	269608	GAURI PATHAK	178353	BARGDWA	28	36	12,240.00	8,568.00	3,672.00
38850	SIDDHARTHANAGAR	DOMARIYAGANJ	273959	HABEEB PUR	178467	HABEEB PUR	895	1162	395,080.00	276,556.00	118,524.00

SNo.	District Name	Block Name	LGD Gram Panchayat	Gram Panchayat Name	LGD Village Code	Village Name	TOT_P_2011	Projected Population 2023	Total fund	SBM fund (70 %)	CFC (30%)
1	2	3	4	5	6	7	8	9	10	11	12
38851	SIDDHARTHANAGAR	DOMARIYAGANJ	273959	HABEEB PUR	178460	PATHARPURWA	242	314	106,760.00	74,732.00	32,028.00
38852	SIDDHARTHANAGAR	DOMARIYAGANJ	273959	HABEEB PUR	178470	VEERPUR	507	658	223,720.00	156,604.00	67,116.00
38853	SIDDHARTHANAGAR	DOMARIYAGANJ	274172	HATWA BUJURG	178452	CHAKKAPIYA	128	166	56,440.00	39,508.00	16,932.00
38854	SIDDHARTHANAGAR	DOMARIYAGANJ	274172	HATWA BUJURG	178450	HATWA BUJURGA	792	1028	349,520.00	244,664.00	104,856.00
38855	SIDDHARTHANAGAR	DOMARIYAGANJ	274172	HATWA BUJURG	178451	HATWA KHRUD	602	782	265,880.00	186,116.00	79,764.00
38856	SIDDHARTHANAGAR	DOMARIYAGANJ	88209	JABJAUWA	903691	JABJAUWA	3097	4021	1,367,140.00	956,998.00	410,142.00
38857	SIDDHARTHANAGAR	DOMARIYAGANJ	269657	JAMAUTI	178402	JAMAULI	629	817	277,780.00	194,446.00	83,334.00
38858	SIDDHARTHANAGAR	DOMARIYAGANJ	269657	JAMAUTI	178402	JAMAUTA	629	817	277,780.00	194,446.00	83,334.00
38859	SIDDHARTHANAGAR	DOMARIYAGANJ	88213	JAMUNI	178367	DAYALPUR	617	801	272,340.00	190,638.00	81,702.00
38860	SIDDHARTHANAGAR	DOMARIYAGANJ	88213	JAMUNI	178370	DIDYE	532	691	234,940.00	164,458.00	70,482.00
38861	SIDDHARTHANAGAR	DOMARIYAGANJ	88213	JAMUNI	178368	JAMUNI	597	775	263,500.00	184,450.00	79,050.00
38862	SIDDHARTHANAGAR	DOMARIYAGANJ	88213	JAMUNI	178371	KESWAR	352	457	155,380.00	108,766.00	46,614.00
38863	SIDDHARTHANAGAR	DOMARIYAGANJ	88217	JUDWANIYA	178426	DHADHUWA	578	750	255,000.00	178,500.00	76,500.00
38864	SIDDHARTHANAGAR	DOMARIYAGANJ	88263	KHAN TARA	178262	KHANTARA	936	1215	413,100.00	289,170.00	123,930.00
38865	SIDDHARTHANAGAR	DOMARIYAGANJ	88263	KHAN TARA	178263	PIKAURA	608	789	268,260.00	187,782.00	80,478.00
38866	SIDDHARTHANAGAR	DOMARIYAGANJ	88263	KHAN TARA	178264	SHYAMPUR	345	448	152,320.00	106,624.00	45,696.00
38867	SIDDHARTHANAGAR	DOMARIYAGANJ	88225	KHARGAOLA	178417	PADIA	678	880	299,200.00	209,440.00	89,760.00
38868	SIDDHARTHANAGAR	DOMARIYAGANJ	269637	KHORIYA SHIV BAKSH	178374	KHORIYA SHIV BAKS	845	1097	372,980.00	261,086.00	111,894.00
38869	SIDDHARTHANAGAR	DOMARIYAGANJ	269637	KHORIYA SHIV BAKSH	178373	MIRWAPUR	690	896	304,640.00	213,248.00	91,392.00
38870	SIDDHARTHANAGAR	DOMARIYAGANJ	88229	KHUSHATA	178376	KHUSHATA	802	1041	353,940.00	247,758.00	106,182.00
38871	SIDDHARTHANAGAR	DOMARIYAGANJ	88229	KUSHASTA	178325	UPDHI KHURD BUJURG	850	1104	375,360.00	262,752.00	112,608.00
38872	SIDDHARTHANAGAR	DOMARIYAGANJ	88231	MAHATINIYA	178428	LALAJOTE	163	212	72,080.00	50,456.00	21,624.00
38873	SIDDHARTHANAGAR	DOMARIYAGANJ	88231	MAHATINIYA	178424	MAHTINIYA	942	1223	415,820.00	291,074.00	124,746.00
38874	SIDDHARTHANAGAR	DOMARIYAGANJ	88231	MAHATINIYA	178429	NAVALPUR	338	439	149,260.00	104,482.00	44,778.00
38875	SIDDHARTHANAGAR	DOMARIYAGANJ	88231	MAHATINIYA	178430	TEDUWA	578	750	255,000.00	178,500.00	76,500.00
38876	SIDDHARTHANAGAR	DOMARIYAGANJ	88235	MAHOKHAWA	178315	BANGAYA NANKAR	831	1079	366,860.00	256,802.00	110,058.00
38877	SIDDHARTHANAGAR	DOMARIYAGANJ	88235	MAHOKHAWA	178317	MAHOKHAWA	654	849	288,660.00	202,062.00	86,598.00
38878	SIDDHARTHANAGAR	DOMARIYAGANJ	88235	MAHOKHAWA	178316	SUKROOLIYA	302	392	133,280.00	93,296.00	39,984.00
38879	SIDDHARTHANAGAR	DOMARIYAGANJ	88240	MEDIHARDO	178343	GAGWAR	853	1108	376,720.00	263,704.00	113,016.00
38880	SIDDHARTHANAGAR	DOMARIYAGANJ	88240	MEDIHARDO	178344	KONKTI	693	900	306,000.00	214,200.00	91,800.00
38881	SIDDHARTHANAGAR	DOMARIYAGANJ	88240	MEDIHARDO	178345	MEHIHARDO	678	880	299,200.00	209,440.00	89,760.00
38882	SIDDHARTHANAGAR	DOMARIYAGANJ	269615	MISHROLIYA	178360	DOKARA	390	506	172,040.00	120,428.00	51,612.00
38883	SIDDHARTHANAGAR	DOMARIYAGANJ	269615	MISHROLIYA	178361	MISHRAULIA	983	1276	433,840.00	303,688.00	130,152.00
38884	SIDDHARTHANAGAR	DOMARIYAGANJ	88248	PIPERGADDI	178477	DHEBARUWA	545	708	240,720.00	168,504.00	72,216.00
38885	SIDDHARTHANAGAR	DOMARIYAGANJ	88248	PIPERGADDI	178478	PIPAR GADDI	905	1175	399,500.00	279,650.00	119,850.00
38886	SIDDHARTHANAGAR	DOMARIYAGANJ	88248	PIPERGADDI	178479	SONAR DIH	361	469	159,460.00	111,622.00	47,838.00
38887	SIDDHARTHANAGAR	DOMARIYAGANJ	269711	PIRAILA SULTAN	178443	KANARGATA	379	492	167,280.00	117,096.00	50,184.00
38888	SIDDHARTHANAGAR	DOMARIYAGANJ	269711	PIRAILA SULTAN	178449	PIPRALA SULTAN	962	1249	424,660.00	297,262.00	127,398.00
38889	SIDDHARTHANAGAR	DOMARIYAGANJ	88251	POKHRA QAZI	178404	PATKHOULAY	724	940	319,600.00	223,720.00	95,880.00
38890	SIDDHARTHANAGAR	DOMARIYAGANJ	88251	POKHRA QAZI	178400	POKHARA KAJI	841	1092	371,280.00	259,896.00	111,384.00
38891	SIDDHARTHANAGAR	DOMARIYAGANJ	88250	SONHATI	178391	BADHARA	276	358	121,720.00	85,204.00	36,516.00
38892	SIDDHARTHANAGAR	DOMARIYAGANJ	88250	SONHATI	178393	POKHARAKANONGO	379	492	167,280.00	117,096.00	50,184.00

SNo.	District Name	Block Name	LGD Gram Panchayat	Gram Panchayat Name	LGD Village Code	Village Name	TOT_P_2011	Projected Population 2023	Total fund	SBM fund (70 %)	CFC (30%)
1	2	3	4	5	6	7	8	9	10	11	12
38893	SIDDHARTHANAGAR	DOMARIYAGANJ	88250	SONHATI	178392	SONHATI	975	1266	430,440.00	301,308.00	129,132.00
38894	SIDDHARTHANAGAR	DOMARIYAGANJ	88271	TENUHAR URF KATHOTIA	178288	TENUHAR URF KATHWATIYA	880	1143	388,620.00	272,034.00	116,586.00
38895	SIDDHARTHANAGAR	DOMARIYAGANJ	269665	TURKAULIYA	178405	BEVA HUSAIN	640	831	282,540.00	197,778.00	84,762.00
38896	SIDDHARTHANAGAR	DOMARIYAGANJ	269665	TURKAULIYA	178411	TURKAULIYA	768	997	338,980.00	237,286.00	101,694.00
38897	SIDDHARTHANAGAR	DOMARIYAGANJ	273693	VEERPUR RATANPUR	178301	BEERPUR RATNPUR	888	1153	392,020.00	274,414.00	117,606.00
38898	SIDDHARTHANAGAR	DOMARIYAGANJ	273693	VEERPUR RATANPUR	178303	SAGNIPUR MLWAR	272	353	120,020.00	84,014.00	36,006.00
38899	SIDDHARTHANAGAR	ITWA	88278	BABURAHA	177845	BAKANIHIYA	1398	1815	617,100.00	431,970.00	185,130.00
38900	SIDDHARTHANAGAR	ITWA	88278	BABURAHA	177704	DIULI	612	795	270,300.00	189,210.00	81,090.00
38901	SIDDHARTHANAGAR	ITWA	88281	BAHUTI	177793	BAGAULAHVA KHALSA	281	365	124,100.00	86,870.00	37,230.00
38902	SIDDHARTHANAGAR	ITWA	88281	BAHUTI	177792	BAHUTI	958	1244	422,960.00	296,072.00	126,888.00
38903	SIDDHARTHANAGAR	ITWA	88281	BAHUTI	177794	VAGULAHAWA GRANT	410	532	180,880.00	126,616.00	54,264.00
38904	SIDDHARTHANAGAR	ITWA	88282	BAIRAWA	177785	BAIRWA	956	1241	421,940.00	295,358.00	126,582.00
38905	SIDDHARTHANAGAR	ITWA	88282	BAIRAWA	177787	DUGDUIYA	348	452	153,680.00	107,576.00	46,104.00
38906	SIDDHARTHANAGAR	ITWA	273464	BAYARI	177803	BAYARI	767	996	338,640.00	237,048.00	101,592.00
38907	SIDDHARTHANAGAR	ITWA	273464	BAYARI	177786	RAMWAPUR	602	782	265,880.00	186,116.00	79,764.00
38908	SIDDHARTHANAGAR	ITWA	88285	BELHASA FIRST	177818	BELHASA	906	1176	399,840.00	279,888.00	119,952.00
38909	SIDDHARTHANAGAR	ITWA	88285	BELHASA FIRST	177832	SIKRI	301	391	132,940.00	93,058.00	39,882.00
38910	SIDDHARTHANAGAR	ITWA	88285	BELHASA FIRST	177833	VISHUNPUR CHAUBAY	450	584	198,560.00	138,992.00	59,568.00
38911	SIDDHARTHANAGAR	ITWA	270293	BSANT PUR	177688	BASANTPUR	912	1184	402,560.00	281,792.00	120,768.00
38912	SIDDHARTHANAGAR	ITWA	270050	DABARA	177819	PAIKI SHUKLA	693	900	306,000.00	214,200.00	91,800.00
38913	SIDDHARTHANAGAR	ITWA	88296	GANWARIYA	177830	GANWARIYA	1011	1313	446,420.00	312,494.00	133,926.00
38914	SIDDHARTHANAGAR	ITWA	88296	GANWARIYA	177831	HATWA	415	539	183,260.00	128,282.00	54,978.00
38915	SIDDHARTHANAGAR	ITWA	270045	GAURA	177812	GAURA	674	875	297,500.00	208,250.00	89,250.00
38916	SIDDHARTHANAGAR	ITWA	270045	GAURA	177813	MAGUA	650	844	286,960.00	200,872.00	86,088.00
38917	SIDDHARTHANAGAR	ITWA	270285	HARI JOT	177701	HARIJOT	560	727	247,180.00	173,026.00	74,154.00
38918	SIDDHARTHANAGAR	ITWA	270285	HARI JOT	177702	PADAMPUR	473	614	208,760.00	146,132.00	62,628.00
38919	SIDDHARTHANAGAR	ITWA	88304	JANIKAURA	177696	BHUSELWA	153	199	67,660.00	47,362.00	20,298.00
38920	SIDDHARTHANAGAR	ITWA	88304	JANIKAURA	177698	JANIKAURA	788	1023	347,820.00	243,474.00	104,346.00
38921	SIDDHARTHANAGAR	ITWA	88304	JANIKAURA	177693	KHIRHIRIYA	233	303	103,020.00	72,114.00	30,906.00
38922	SIDDHARTHANAGAR	ITWA	88304	JANIKAURA	177697	MUDILA BAKSHI	522	678	230,520.00	161,364.00	69,156.00
38923	SIDDHARTHANAGAR	ITWA	88306	JIGINA THAKUR	177717	DEORIA	803	1043	354,620.00	248,234.00	106,386.00
38924	SIDDHARTHANAGAR	ITWA	88306	JIGINA THAKUR	177710	JIGINA MAFI	980	1272	432,480.00	302,736.00	129,744.00
38925	SIDDHARTHANAGAR	ITWA	88307	KADJAHWA GRANT	177770	GURAUWAJOT KHALSA	241	313	106,420.00	74,494.00	31,926.00
38926	SIDDHARTHANAGAR	ITWA	88307	KADJAHWA GRANT	177776	KADJAHW GRANT	938	1218	414,120.00	289,884.00	124,236.00
38927	SIDDHARTHANAGAR	ITWA	88307	KADJAHWA GRANT	177775	KOT CHAMPATRAI GRANT	345	448	152,320.00	106,624.00	45,696.00
38928	SIDDHARTHANAGAR	ITWA	88309	KAPIA	177811	KAPIYA	972	1262	429,080.00	300,356.00	128,724.00
38929	SIDDHARTHANAGAR	ITWA	88314	KESAR	177736	BISHUNPUR KALA	627	814	276,760.00	193,732.00	83,028.00
38930	SIDDHARTHANAGAR	ITWA	88314	KESAR	177738	KESAR	961	1248	424,320.00	297,024.00	127,296.00
38931	SIDDHARTHANAGAR	ITWA	270328	KEVATALI	177798	BELGHATIYA	698	906	308,040.00	215,628.00	92,412.00
38932	SIDDHARTHANAGAR	ITWA	270328	KEVATALI	177800	JUDIKUIYA	741	962	327,080.00	228,956.00	98,124.00
38933	SIDDHARTHANAGAR	ITWA	270328	KEVATALI	177814	KEVTALI	727	944	320,960.00	224,672.00	96,288.00
38934	SIDDHARTHANAGAR	ITWA	88279	KHAKHARA	177743	BAIRIA GRANT	154	200	68,000.00	47,600.00	20,400.00

SNo.	District Name	Block Name	LGD Gram Panchayat	Gram Panchayat Name	LGD Village Code	Village Name	TOT_P_2011	Projected Population 2023	Total fund	SBM fund (70 %)	CFC (30%)
1	2	3	4	5	6	7	8	9	10	11	12
38935	SIDDHARTHANAGAR	ITWA	88279	KHAKHARA	177742	BAIRIYA KHALSA	557	723	245,820.00	172,074.00	73,746.00
38936	SIDDHARTHANAGAR	ITWA	88279	KHAKHARA	177745	CHECHARAHA KHURD	489	635	215,900.00	151,130.00	64,770.00
38937	SIDDHARTHANAGAR	ITWA	88279	KHAKHARA	177744	KHAKHARA	605	786	267,240.00	187,068.00	80,172.00
38938	SIDDHARTHANAGAR	ITWA	88318	KHARIKWA	177695	KERWANIYA	103	134	45,560.00	31,892.00	13,668.00
38939	SIDDHARTHANAGAR	ITWA	88318	KHARIKWA	177694	KHARIKWA	994	1291	438,940.00	307,258.00	131,682.00
38940	SIDDHARTHANAGAR	ITWA	88320	KOT KHAS	177784	JOGI KUND	303	393	133,620.00	93,534.00	40,086.00
38941	SIDDHARTHANAGAR	ITWA	88320	KOT KHAS	177782	KOT KHAS	699	908	308,720.00	216,104.00	92,616.00
38942	SIDDHARTHANAGAR	ITWA	88320	KOT KHAS	177779	KOTE CHAMPAT URF CHURIHARI	238	309	105,060.00	73,542.00	31,518.00
38943	SIDDHARTHANAGAR	ITWA	88320	KOT KHAS	177783	SEHRI KHURD	300	390	132,600.00	92,820.00	39,780.00
38944	SIDDHARTHANAGAR	ITWA	88320	KOT KHAS	177804	SEHRI SINHA	531	689	234,260.00	163,982.00	70,278.00
38945	SIDDHARTHANAGAR	ITWA	274009	MADHUBENIYA	177789	KAITHWALIYA	508	660	224,400.00	157,080.00	67,320.00
38946	SIDDHARTHANAGAR	ITWA	274009	MADHUBENIYA	177788	MADHUVENIYA	640	831	282,540.00	197,778.00	84,762.00
38947	SIDDHARTHANAGAR	ITWA	88322	MADHWAPUR	177816	MADHOPUR	1008	1309	445,060.00	311,542.00	133,518.00
38948	SIDDHARTHANAGAR	ITWA	88323	MADRAHWA	177760	MADRAHNA	969	1258	427,720.00	299,404.00	128,316.00
38949	SIDDHARTHANAGAR	ITWA	270041	Mahadev	177723	Mahadev	1002	1301	442,340.00	309,638.00	132,702.00
38950	SIDDHARTHANAGAR	ITWA	88328	MUDILA SONBARSA	177872	KAMIYA	565	734	249,560.00	174,692.00	74,868.00
38951	SIDDHARTHANAGAR	ITWA	88328	MUDILA SONBARSA	177871	MUDILA SONBARSA	984	1278	434,520.00	304,164.00	130,356.00
38952	SIDDHARTHANAGAR	ITWA	270304	MUDILIYA	177690	BEARIHWA	451	586	199,240.00	139,468.00	59,772.00
38953	SIDDHARTHANAGAR	ITWA	270304	MUDILIYA	177691	MUDILIYA	504	654	222,360.00	155,652.00	66,708.00
38954	SIDDHARTHANAGAR	ITWA	270037	PACH MOHANI	177732	BHELAUHA	198	257	87,380.00	61,166.00	26,214.00
38955	SIDDHARTHANAGAR	ITWA	270037	PACH MOHANI	177735	MUDILA	412	535	181,900.00	127,330.00	54,570.00
38956	SIDDHARTHANAGAR	ITWA	270037	PACH MOHANI	177740	PACH MOHNI	702	911	309,740.00	216,818.00	92,922.00
38957	SIDDHARTHANAGAR	ITWA	270333	PAKADI PATHAN	177876	CHARKHWA	253	328	111,520.00	78,064.00	33,456.00
38958	SIDDHARTHANAGAR	ITWA	270333	PAKADI PATHAN	177868	PAKRI PATHAN	748	971	330,140.00	231,098.00	99,042.00
38959	SIDDHARTHANAGAR	ITWA	270300	PARSOHAN	177685	PARSOHAN	664	862	293,080.00	205,156.00	87,924.00
38960	SIDDHARTHANAGAR	ITWA	88345	RASOOLPUR	177728	EKDANGA	323	419	142,460.00	99,722.00	42,738.00
38961	SIDDHARTHANAGAR	ITWA	88345	RASOOLPUR	177729	RASULPUR	731	949	322,660.00	225,862.00	96,798.00
38962	SIDDHARTHANAGAR	ITWA	88345	RASOOLPUR	177753	SALWANJOT	487	632	214,880.00	150,416.00	64,464.00
38963	SIDDHARTHANAGAR	ITWA	88347	SANGRAAMPUR	177809	SANGRAAMPUR	1366	1774	603,160.00	422,212.00	180,948.00
38964	SIDDHARTHANAGAR	ITWA	270261	SEHARI	177862	BHAVPUR	192	249	84,660.00	59,262.00	25,398.00
38965	SIDDHARTHANAGAR	ITWA	270261	SEHARI	177863	SEHRI	825	1071	364,140.00	254,898.00	109,242.00
38966	SIDDHARTHANAGAR	ITWA	88355	SISWA BUZURG	177730	PAKRAILA	657	853	290,020.00	203,014.00	87,006.00
38967	SIDDHARTHANAGAR	ITWA	88355	SISWA BUZURG	177752	SISWA BUJURG	692	898	305,320.00	213,724.00	91,596.00
38968	SIDDHARTHANAGAR	ITWA	88355	SISWA BUZURG	177731	SUHIYA	156	203	69,020.00	48,314.00	20,706.00
38969	SIDDHARTHANAGAR	ITWA	88358	TIRLOKPUR	177875	JIGINA	676	878	298,520.00	208,964.00	89,556.00
38970	SIDDHARTHANAGAR	ITWA	88358	TIRLOKPUR	177874	TRILOKPUR	945	1227	417,180.00	292,026.00	125,154.00
38971	SIDDHARTHANAGAR	JOGIA	88362	BAIRAWA NANKAR	176623	BAIRAWA NANKAR	803	1043	354,620.00	248,234.00	106,386.00
38972	SIDDHARTHANAGAR	JOGIA	88362	BAIRAWA NANKAR	176610	BHIRAUNA TAL	407	528	179,520.00	125,664.00	53,856.00
38973	SIDDHARTHANAGAR	JOGIA	88362	BAIRAWA NANKAR	176612	ITAUWA	397	515	175,100.00	122,570.00	52,530.00
38974	SIDDHARTHANAGAR	JOGIA	273841	BAKRAHUA	176557	BAKURAHNA	533	692	235,280.00	164,696.00	70,584.00
38975	SIDDHARTHANAGAR	JOGIA	273841	BAKRAHUA	176558	DATTA PUR	249	323	109,820.00	76,874.00	32,946.00
38976	SIDDHARTHANAGAR	JOGIA	273841	BAKRAHUA	176556	MEHADIYA	267	347	117,980.00	82,586.00	35,394.00

SNo.	District Name	Block Name	LGD Gram Panchayat	Gram Panchayat Name	LGD Village Code	Village Name	TOT_P_2011	Projected Population 2023	Total fund	SBM fund (70 %)	CFC (30%)
1	2	3	4	5	6	7	8	9	10	11	12
38977	SIDDHARTHANAGAR	JOGIA	88405	BHABHNI	88361	BHABHNI	2163	2808	954,720.00	668,304.00	286,416.00
38978	SIDDHARTHANAGAR	JOGIA	88404	BHABHNI	88361	KARUDA	663	861	292,740.00	204,918.00	87,822.00
38979	SIDDHARTHANAGAR	JOGIA	88370	BHUTAHIYA	176549	BHUTAHIYA	915	1188	403,920.00	282,744.00	121,176.00
38980	SIDDHARTHANAGAR	JOGIA	88370	BHUTAHIYA	176550	KOYEDA	859	1115	379,100.00	265,370.00	113,730.00
38981	SIDDHARTHANAGAR	JOGIA	88371	DABARA	176311	BANAGAWA	683	887	301,580.00	211,106.00	90,474.00
38982	SIDDHARTHANAGAR	JOGIA	88371	DABARA	176312	DABARA	867	1126	382,840.00	267,988.00	114,852.00
38983	SIDDHARTHANAGAR	JOGIA	88374	DOHANI	176547	DOHANI	978	1270	431,800.00	302,260.00	129,540.00
38984	SIDDHARTHANAGAR	JOGIA	88374	DOHANI	176541	KODARTAL	1001	1300	442,000.00	309,400.00	132,600.00
38985	SIDDHARTHANAGAR	JOGIA	88375	FATTEPUR	176611	DHUSAWA	324	421	143,140.00	100,198.00	42,942.00
38986	SIDDHARTHANAGAR	JOGIA	88375	FATTEPUR	176606	DUMARIYA KHURD	421	547	185,980.00	130,186.00	55,794.00
38987	SIDDHARTHANAGAR	JOGIA	88375	FATTEPUR	176608	FATTEPUR	592	769	261,460.00	183,022.00	78,438.00
38988	SIDDHARTHANAGAR	JOGIA	88375	FATTEPUR	176609	KHAJUR DAR	88	114	38,760.00	27,132.00	11,628.00
38989	SIDDHARTHANAGAR	JOGIA	88375	FATTEPUR	176603	PURAINA	532	691	234,940.00	164,458.00	70,482.00
38990	SIDDHARTHANAGAR	JOGIA	267766	KAPIYA	176589	KAPIYA	799	1037	352,580.00	246,806.00	105,774.00
38991	SIDDHARTHANAGAR	JOGIA	267766	KAPIYA	176595	RAMPURAWA	372	483	164,220.00	114,954.00	49,266.00
38992	SIDDHARTHANAGAR	JOGIA	88393	KOELIGHAT	176321	JURI KUIYA	952	1236	420,240.00	294,168.00	126,072.00
38993	SIDDHARTHANAGAR	JOGIA	88393	KOELIGHAT	176323	KOELIGHAT	902	1171	398,140.00	278,698.00	119,442.00
38994	SIDDHARTHANAGAR	JOGIA	267745	MADHAWA PUR	176131	JHINSUNIYA	662	860	292,400.00	204,680.00	87,720.00
38995	SIDDHARTHANAGAR	JOGIA	267745	MADHAWA PUR	176131	MADHAWAPUR	662	860	292,400.00	204,680.00	87,720.00
38996	SIDDHARTHANAGAR	JOGIA	267745	MADHAWA PUR	176285	PURAINA	668	867	294,780.00	206,346.00	88,434.00
38997	SIDDHARTHANAGAR	JOGIA	88398	Mahua	176578	Mahua	1422	1846	627,640.00	439,348.00	188,292.00
38998	SIDDHARTHANAGAR	JOGIA	88399	Majgawan	176569	Majgawa	1181	1533	521,220.00	364,854.00	156,366.00
38999	SIDDHARTHANAGAR	JOGIA	88401	MARUKHARG KALA	176596	MARUKHARG KALA	828	1075	365,500.00	255,850.00	109,650.00
39000	SIDDHARTHANAGAR	JOGIA	88401	MARUKHARG KALA	176597	SONABARASA	529	687	233,580.00	163,506.00	70,074.00
39001	SIDDHARTHANAGAR	JOGIA	88403	NAGAPARI	176330	KUSUMHAR	479	622	211,480.00	148,036.00	63,444.00
39002	SIDDHARTHANAGAR	JOGIA	88403	NAGAPARI	176339	LAMATI	588	763	259,420.00	181,594.00	77,826.00
39003	SIDDHARTHANAGAR	JOGIA	88403	NAGAPARI	176336	NAGAPARI	782	1015	345,100.00	241,570.00	103,530.00
39004	SIDDHARTHANAGAR	JOGIA	88406	Nakahi	176298	Kotiya	400	519	176,460.00	123,522.00	52,938.00
39005	SIDDHARTHANAGAR	JOGIA	88407	Pakari	88407	Pakari	2094	2719	924,460.00	647,122.00	277,338.00
39006	SIDDHARTHANAGAR	JOGIA	88409	PEDARI KHURD	176605	PEDARI KHURD	924	1200	408,000.00	285,600.00	122,400.00
39007	SIDDHARTHANAGAR	JOGIA	267753	PIPARAHAWA	176342	DEORAWA	488	634	215,560.00	150,892.00	64,668.00
39008	SIDDHARTHANAGAR	JOGIA	267753	PIPARAHAWA	176334	PIPARAHWA	524	680	231,200.00	161,840.00	69,360.00
39009	SIDDHARTHANAGAR	JOGIA	271318	POKHAR BHITWA	176567	MANGTAPUR	96	125	42,500.00	29,750.00	12,750.00
39010	SIDDHARTHANAGAR	JOGIA	271318	POKHAR BHITWA	176572	PAGUA	477	619	210,460.00	147,322.00	63,138.00
39011	SIDDHARTHANAGAR	JOGIA	271318	POKHAR BHITWA	176568	POKHARBHITHWA	489	635	215,900.00	151,130.00	64,770.00
39012	SIDDHARTHANAGAR	JOGIA	88410	RAMAPUR	176291	AMAHAWA	605	786	267,240.00	187,068.00	80,172.00
39013	SIDDHARTHANAGAR	JOGIA	88410	RAMAPUR	176290	RAMAPUR	807	1048	356,320.00	249,424.00	106,896.00
39014	SIDDHARTHANAGAR	JOGIA	88412	SABUI-SABUA	176325	SABUA	571	741	251,940.00	176,358.00	75,582.00
39015	SIDDHARTHANAGAR	JOGIA	88412	SABUI-SABUA	176324	SABUI	863	1121	381,140.00	266,798.00	114,342.00
39016	SIDDHARTHANAGAR	JOGIA	88413	SEHURA	176316	PALIYA SISAWA	438	569	193,460.00	135,422.00	58,038.00
39017	SIDDHARTHANAGAR	JOGIA	88413	SEHURA	176315	SEHURA	870	1130	384,200.00	268,940.00	115,260.00
39018	SIDDHARTHANAGAR	JOGIA	88413	SEHURA	176314	SEHURI	523	679	230,860.00	161,602.00	69,258.00

SNo.	District Name	Block Name	LGD Gram Panchayat	Gram Panchayat Name	LGD Village Code	Village Name	TOT_P_2011	Projected Population 2023	Total fund	SBM fund (70 %)	CFC (30%)
1	2	3	4	5	6	7	8	9	10	11	12
39019	SIDDHARTHANAGAR	JOGIA	88414	SEKHUIYA	176337	KULGHWANPUR	455	591	200,940.00	140,658.00	60,282.00
39020	SIDDHARTHANAGAR	JOGIA	88414	SEKHUIYA	176338	MAHARATHA	503	653	222,020.00	155,414.00	66,606.00
39021	SIDDHARTHANAGAR	JOGIA	88414	SEKHUIYA	176332	SEKHUIYA	658	854	290,360.00	203,252.00	87,108.00
39022	SIDDHARTHANAGAR	JOGIA	267749	SIRSIYA RAJA	176305	KHIRAKIYA	122	158	53,720.00	37,604.00	16,116.00
39023	SIDDHARTHANAGAR	JOGIA	267749	SIRSIYA RAJA	176299	SIRSIYA RAJA	922	1197	406,980.00	284,886.00	122,094.00
39024	SIDDHARTHANAGAR	JOGIA	88416	SISAWA BUZURG	176562	BHITIYA MISIR	160	208	70,720.00	49,504.00	21,216.00
39025	SIDDHARTHANAGAR	JOGIA	88416	SISAWA BUZURG	176564	SISAWA BUZURG	959	1245	423,300.00	296,310.00	126,990.00
39026	SIDDHARTHANAGAR	JOGIA	88416	SISAWA BUZURG	176563	TUNGAURA	285	370	125,800.00	88,060.00	37,740.00
39027	SIDDHARTHANAGAR	JOGIA	88417	SONAURA	176554	ISAMAILI	488	634	215,560.00	150,892.00	64,668.00
39028	SIDDHARTHANAGAR	JOGIA	88417	SONAURA	176552	NIPANIYA	468	608	206,720.00	144,704.00	62,016.00
39029	SIDDHARTHANAGAR	JOGIA	88417	SONAURA	176559	SONAURA	969	1258	427,720.00	299,404.00	128,316.00
39030	SIDDHARTHANAGAR	JOGIA	88419	TIKARIA	176571	BHITIYA RAJA	513	666	226,440.00	158,508.00	67,932.00
39031	SIDDHARTHANAGAR	JOGIA	88419	TIKARIA	176576	TIKARI	777	1009	343,060.00	240,142.00	102,918.00
39032	SIDDHARTHANAGAR	KHESRAHA	88426	BANAULI	176977	BANAULI	1440	1870	635,800.00	445,060.00	190,740.00
39033	SIDDHARTHANAGAR	KHESRAHA	88426	BANAULI	177423	JHAJHAPAR	319	414	140,760.00	98,532.00	42,228.00
39034	SIDDHARTHANAGAR	KHESRAHA	274159	BANKATA-1	177027	BANKATA-1	1156	1501	510,340.00	357,238.00	153,102.00
39035	SIDDHARTHANAGAR	KHESRAHA	274159	BANKATA-1	177485	MUDILA MISHRA	651	845	287,300.00	201,110.00	86,190.00
39036	SIDDHARTHANAGAR	KHESRAHA	88430	BANKATA-2	177058	BANKATA-2	1533	1990	676,600.00	473,620.00	202,980.00
39037	SIDDHARTHANAGAR	KHESRAHA	273933	BARGADWA	177525	BARDAND	230	299	101,660.00	71,162.00	30,498.00
39038	SIDDHARTHANAGAR	KHESRAHA	273933	BARGADWA	177522	BARGADWA	787	1022	347,480.00	243,236.00	104,244.00
39039	SIDDHARTHANAGAR	KHESRAHA	273933	BARGADWA	177523	BATULAHA BHATAULI	353	458	155,720.00	109,004.00	46,716.00
39040	SIDDHARTHANAGAR	KHESRAHA	273933	BARGADWA	177541	MAJHARIA KHURD	158	205	69,700.00	48,790.00	20,910.00
39041	SIDDHARTHANAGAR	KHESRAHA	88434	BASKHORIA	177514	BARAINIYA KHURD	17	22	7,480.00	5,236.00	2,244.00
39042	SIDDHARTHANAGAR	KHESRAHA	88434	BASKHORIA	177499	BASKHORIA	980	1272	432,480.00	302,736.00	129,744.00
39043	SIDDHARTHANAGAR	KHESRAHA	88434	BASKHORIA	177502	RAMWAPUR	957	1243	422,620.00	295,834.00	126,786.00
39044	SIDDHARTHANAGAR	KHESRAHA	88435	BATSA	177470	AUSANGARA	725	941	319,940.00	223,958.00	95,982.00
39045	SIDDHARTHANAGAR	KHESRAHA	88435	BATSA	176841	BATSA	1571	2040	693,600.00	485,520.00	208,080.00
39046	SIDDHARTHANAGAR	KHESRAHA	243886	BAUDI HAR	177476	BAUDI HAR	1008	1309	445,060.00	311,542.00	133,518.00
39047	SIDDHARTHANAGAR	KHESRAHA	88440	BHAINSA	177421	BHAINSA	851	1105	375,700.00	262,990.00	112,710.00
39048	SIDDHARTHANAGAR	KHESRAHA	88440	BHAINSA	177591	MANJHARIA SHIVAGULAM	655	850	289,000.00	202,300.00	86,700.00
39049	SIDDHARTHANAGAR	KHESRAHA	88440	BHAINSA	177420	MIRWAPUR	402	522	177,480.00	124,236.00	53,244.00
39050	SIDDHARTHANAGAR	KHESRAHA	88441	BHAKHA	177592	BHAKHA	762	989	336,260.00	235,382.00	100,878.00
39051	SIDDHARTHANAGAR	KHESRAHA	88441	BHAKHA	177598	KANCHANPUR	631	819	278,460.00	194,922.00	83,538.00
39052	SIDDHARTHANAGAR	KHESRAHA	88441	BHAKHA	177590	MAINAHAWA	402	522	177,480.00	124,236.00	53,244.00
39053	SIDDHARTHANAGAR	KHESRAHA	88441	BHAKHA	177601	SAPTINANKAR	890	1156	393,040.00	275,128.00	117,912.00
39054	SIDDHARTHANAGAR	KHESRAHA	88442	BHALUHA	177494	KURTHIA	606	787	267,580.00	187,306.00	80,274.00
39055	SIDDHARTHANAGAR	KHESRAHA	273934	BHUPATJOT	177543	PALA	580	753	256,020.00	179,214.00	76,806.00
39056	SIDDHARTHANAGAR	KHESRAHA	88446	BISHUNPUR MUSTAHKAM	177344	DADIA	46	60	20,400.00	14,280.00	6,120.00
39057	SIDDHARTHANAGAR	KHESRAHA	88446	BISHUNPUR MUSTAHKAM	177344	DADIYA	46	60	20,400.00	14,280.00	6,120.00
39058	SIDDHARTHANAGAR	KHESRAHA	88447	CHAURI KHURD	177535	BHARAWLIA KALAN	665	863	293,420.00	205,394.00	88,026.00
39059	SIDDHARTHANAGAR	KHESRAHA	88447	CHAURI KHURD	177534	CHAURI KHURD	938	1218	414,120.00	289,884.00	124,236.00
39060	SIDDHARTHANAGAR	KHESRAHA	88447	CHAURI KHURD	177533	LAKHAIKHOR	278	361	122,740.00	85,918.00	36,822.00

SNo.	District Name	Block Name	LGD Gram Panchayat	Gram Panchayat Name	LGD Village Code	Village Name	TOT_P_2011	Projected Population 2023	Total fund	SBM fund (70 %)	CFC (30%)
1	2	3	4	5	6	7	8	9	10	11	12
39061	SIDDHARTHANAGAR	KHESRAHA	273935	CHORAITAL	903675	CHORAITAL	1102	1431	486,540.00	340,578.00	145,962.00
39062	SIDDHARTHANAGAR	KHESRAHA	273935	CHORAITAL	177367	SURAHITAL	714	927	315,180.00	220,626.00	94,554.00
39063	SIDDHARTHANAGAR	KHESRAHA	269291	DADWAR BHATT	177489	BAR DAND	543	705	239,700.00	167,790.00	71,910.00
39064	SIDDHARTHANAGAR	KHESRAHA	269291	DADWAR BHATT	177491	DARWAR BHAT	577	749	254,660.00	178,262.00	76,398.00
39065	SIDDHARTHANAGAR	KHESRAHA	88453	DHADHAURA	177404	DEWARGAWN	308	400	136,000.00	95,200.00	40,800.00
39066	SIDDHARTHANAGAR	KHESRAHA	88453	DHADHAURA	177414	DHARAVRA	530	688	233,920.00	163,744.00	70,176.00
39067	SIDDHARTHANAGAR	KHESRAHA	88453	DHADHAURA	177405	DURGAWA	368	478	162,520.00	113,764.00	48,756.00
39068	SIDDHARTHANAGAR	KHESRAHA	88453	DHADHAURA	177406	KAPSUWA	18	23	7,820.00	5,474.00	2,346.00
39069	SIDDHARTHANAGAR	KHESRAHA	88452	DHAMAURA	177551	DHAMAURA	902	1171	398,140.00	278,698.00	119,442.00
39070	SIDDHARTHANAGAR	KHESRAHA	88452	DHAMAURA	177552	GAUHANIA	492	639	217,260.00	152,082.00	65,178.00
39071	SIDDHARTHANAGAR	KHESRAHA	88452	DHAMAURA	177536	JAMDEEH	740	961	326,740.00	228,718.00	98,022.00
39072	SIDDHARTHANAGAR	KHESRAHA	26931	DUDHANI	269331	DUDHANI	1018	1322	449,480.00	314,636.00	134,844.00
39073	SIDDHARTHANAGAR	KHESRAHA	273939	DULAH	177360	DADIA KHURD	304	395	134,300.00	94,010.00	40,290.00
39074	SIDDHARTHANAGAR	KHESRAHA	273939	DULAH	177362	DADIA TAL	550	714	242,760.00	169,932.00	72,828.00
39075	SIDDHARTHANAGAR	KHESRAHA	273939	DULAH	177359	DULAH	690	896	304,640.00	213,248.00	91,392.00
39076	SIDDHARTHANAGAR	KHESRAHA	269250	FARIDABAD	177458	PARIDABAD	947	1230	418,200.00	292,740.00	125,460.00
39077	SIDDHARTHANAGAR	KHESRAHA	269250	FARIDABAD	177460	SHAHPUR	13	17	5,780.00	4,046.00	1,734.00
39078	SIDDHARTHANAGAR	KHESRAHA	269250	FARIDABAD	177459	VISHUN PURWA	849	1102	374,680.00	262,276.00	112,404.00
39079	SIDDHARTHANAGAR	KHESRAHA	269373	GULAHRIYA	177168	BHATAULI	689	895	304,300.00	213,010.00	91,290.00
39080	SIDDHARTHANAGAR	KHESRAHA	88459	HARRAIYA	177580	HARRAIYA	906	1176	399,840.00	279,888.00	119,952.00
39081	SIDDHARTHANAGAR	KHESRAHA	88459	HARRAIYA	177581	KASEHRA	637	827	281,180.00	196,826.00	84,354.00
39082	SIDDHARTHANAGAR	KHESRAHA	273936	KAPIAWA	177553	KAPIA	896	1163	395,420.00	276,794.00	118,626.00
39083	SIDDHARTHANAGAR	KHESRAHA	273936	KAPIAWA	177550	PACHERWA	473	614	208,760.00	146,132.00	62,628.00
39084	SIDDHARTHANAGAR	KHESRAHA	273936	KAPIAWA	177554	PARASI KHURD	659	856	291,040.00	203,728.00	87,312.00
39085	SIDDHARTHANAGAR	KHESRAHA	88462	KARAH	177509	BURHWA BURHIA	735	954	324,360.00	227,052.00	97,308.00
39086	SIDDHARTHANAGAR	KHESRAHA	88462	KARAH	177507	DUBAULIYA	387	502	170,680.00	119,476.00	51,204.00
39087	SIDDHARTHANAGAR	KHESRAHA	88462	KARAH	177510	KARAHIBAGAH	843	1095	372,300.00	260,610.00	111,690.00
39088	SIDDHARTHANAGAR	KHESRAHA	269242	KARMDIH JAMUWAR	177526	KARAMDEEH JAMUAR	544	706	240,040.00	168,028.00	72,012.00
39089	SIDDHARTHANAGAR	KHESRAHA	269242	KARMDIH JAMUWAR	177521	WAZIRABAD	541	702	238,680.00	167,076.00	71,604.00
39090	SIDDHARTHANAGAR	KHESRAHA	88468	KOTIA PANDEY	177364	KHAPTA	183	238	80,920.00	56,644.00	24,276.00
39091	SIDDHARTHANAGAR	KHESRAHA	88468	KOTIA PANDEY	175350	KOTIA PANDEY	2283	2964	1,007,760.00	705,432.00	302,328.00
39092	SIDDHARTHANAGAR	KHESRAHA	269342	KOTIYA	177350	KOTIA	674	875	297,500.00	208,250.00	89,250.00
39093	SIDDHARTHANAGAR	KHESRAHA	273940	LAMUHITAL	177371	BHUWAHI TAL	33	43	14,620.00	10,234.00	4,386.00
39094	SIDDHARTHANAGAR	KHESRAHA	273940	LAMUHITAL	177372	KAITHOLIA	869	1128	383,520.00	268,464.00	115,056.00
39095	SIDDHARTHANAGAR	KHESRAHA	273940	LAMUHITAL	177368	LAMUHITAL	853	1108	376,720.00	263,704.00	113,016.00
39096	SIDDHARTHANAGAR	KHESRAHA	273940	LAMUHITAL	177374	MANJHARIA	492	639	217,260.00	152,082.00	65,178.00
39097	SIDDHARTHANAGAR	KHESRAHA	273940	LAMUHITAL	177373	PANGHATIA	17	22	7,480.00	5,236.00	2,244.00
39098	SIDDHARTHANAGAR	KHESRAHA	88472	MADRAHNA	177453	BISRI	469	609	207,060.00	144,942.00	62,118.00
39099	SIDDHARTHANAGAR	KHESRAHA	88472	MADRAHNA	177504	GANWARIYA	330	428	145,520.00	101,864.00	43,656.00
39100	SIDDHARTHANAGAR	KHESRAHA	88472	MADRAHNA	177455	KHESRAHI	825	1071	364,140.00	254,898.00	109,242.00
39101	SIDDHARTHANAGAR	KHESRAHA	88472	MADRAHNA	177454	MADRAHNA	610	792	269,280.00	188,496.00	80,784.00
39102	SIDDHARTHANAGAR	KHESRAHA	88472	MADRAHNA	177452	PURAINA	490	636	216,240.00	151,368.00	64,872.00

SNo.	District Name	Block Name	LGD Gram Panchayat	Gram Panchayat Name	LGD Village Code	Village Name	TOT_P_2011	Projected Population 2023	Total fund	SBM fund (70 %)	CFC (30%)
1	2	3	4	5	6	7	8	9	10	11	12
39103	SIDDHARTHANAGAR	KHESRAHA	88475	MAHUWA	177436	BATWARIA	608	789	268,260.00	187,782.00	80,478.00
39104	SIDDHARTHANAGAR	KHESRAHA	88475	MAHUWA	177435	MAHUWA	987	1282	435,880.00	305,116.00	130,764.00
39105	SIDDHARTHANAGAR	KHESRAHA	273462	MARAWATIA BAZAR	177416	BANUHAIA KHURD	410	532	180,880.00	126,616.00	54,264.00
39106	SIDDHARTHANAGAR	KHESRAHA	273462	MARAWATIA BAZAR	177413	JHANJHWAPAR	71	92	31,280.00	21,896.00	9,384.00
39107	SIDDHARTHANAGAR	KHESRAHA	273462	MARAWATIA BAZAR	177582	NIHTHA	365	474	161,160.00	112,812.00	48,348.00
39108	SIDDHARTHANAGAR	KHESRAHA	269387	MATIYARIA	176126	MATIYARIA	1234	1602	544,680.00	381,276.00	163,404.00
39109	SIDDHARTHANAGAR	KHESRAHA	269302	MISHRAULIA	177481	BADAHRA	296	384	130,560.00	91,392.00	39,168.00
39110	SIDDHARTHANAGAR	KHESRAHA	269302	MISHRAULIA	177317	MISHRAULIA	1491	1936	658,240.00	460,768.00	197,472.00
39111	SIDDHARTHANAGAR	KHESRAHA	88478	MOOJDIH	177464	JHANRAON	893	1159	394,060.00	275,842.00	118,218.00
39112	SIDDHARTHANAGAR	KHESRAHA	88478	MOOJDIH	177463	MOOJDIH	825	1071	364,140.00	254,898.00	109,242.00
39113	SIDDHARTHANAGAR	KHESRAHA	88479	MUDAHARA	177504	KURAHAWA	330	428	145,520.00	101,864.00	43,656.00
39114	SIDDHARTHANAGAR	KHESRAHA	88479	MUDAHARA	177497	MUDAHARA	936	1215	413,100.00	289,170.00	123,930.00
39115	SIDDHARTHANAGAR	KHESRAHA	88479	MUDAHARA	177506	PANDRI	615	799	271,660.00	190,162.00	81,498.00
39116	SIDDHARTHANAGAR	KHESRAHA	88479	MUDAHARA	177498	PRATAPUR	288	374	127,160.00	89,012.00	38,148.00
39117	SIDDHARTHANAGAR	KHESRAHA	88483	PACHMOHNI	177432	MANJHARIA	342	444	150,960.00	105,672.00	45,288.00
39118	SIDDHARTHANAGAR	KHESRAHA	88483	PACHMOHNI	177033	PACHMOHNI	1748	2270	771,800.00	540,260.00	231,540.00
39119	SIDDHARTHANAGAR	KHESRAHA	88485	PATAHARA	177593	BAISAR	656	852	289,680.00	202,776.00	86,904.00
39120	SIDDHARTHANAGAR	KHESRAHA	88485	PATAHARA	177595	FATTEPUR	274	356	121,040.00	84,728.00	36,312.00
39121	SIDDHARTHANAGAR	KHESRAHA	88485	PATAHARA	177594	PATAHARA	470	610	207,400.00	145,180.00	62,220.00
39122	SIDDHARTHANAGAR	KHESRAHA	88485	PATAHARA	177596	SIKTAUR	87	113	38,420.00	26,894.00	11,526.00
39123	SIDDHARTHANAGAR	KHESRAHA	88487	PIPRA FARDANG	177144	DADU POKHAR	93	121	41,140.00	28,798.00	12,342.00
39124	SIDDHARTHANAGAR	KHESRAHA	88487	PIPRA FARDANG	177345	MUDGAR CHHIBIA	569	739	251,260.00	175,882.00	75,378.00
39125	SIDDHARTHANAGAR	KHESRAHA	88487	PIPRA FARDANG	177348	PIPRA FARDANG	1000	1298	441,320.00	308,924.00	132,396.00
39126	SIDDHARTHANAGAR	KHESRAHA	88487	PIPRA FARDANG	177346	VIANIA	2	3	1,020.00	714.00	306.00
39127	SIDDHARTHANAGAR	KHESRAHA	88491	RIWANA	177537	BURHI GOSIARI	313	406	138,040.00	96,628.00	41,412.00
39128	SIDDHARTHANAGAR	KHESRAHA	88491	RIWANA	177538	RIWANA	735	954	324,360.00	227,052.00	97,308.00
39129	SIDDHARTHANAGAR	KHESRAHA	88491	RIWANA	177530	SARAINIA	275	357	121,380.00	84,966.00	36,414.00
39130	SIDDHARTHANAGAR	KHESRAHA	88491	RIWANA	177407	TIKULA	681	884	300,560.00	210,392.00	90,168.00
39131	SIDDHARTHANAGAR	KHESRAHA	269313	ROHANUA	177131	KAMHARIA	813	1056	359,040.00	251,328.00	107,712.00
39132	SIDDHARTHANAGAR	KHESRAHA	269313	ROHANUA	177206	PADIA KHURD	804	1044	354,960.00	248,472.00	106,488.00
39133	SIDDHARTHANAGAR	KHESRAHA	269313	ROHANUA	177480	ROHUA	692	898	305,320.00	213,724.00	91,596.00
39134	SIDDHARTHANAGAR	KHESRAHA	88493	SAWADAR	177450	KERWANIYA	3	4	1,360.00	952.00	408.00
39135	SIDDHARTHANAGAR	KHESRAHA	88493	SAWADAR	177442	PIPRA	763	991	336,940.00	235,858.00	101,082.00
39136	SIDDHARTHANAGAR	KHESRAHA	88493	SAWADAR	177445	PIRIA	455	591	200,940.00	140,658.00	60,282.00
39137	SIDDHARTHANAGAR	KHESRAHA	88493	SAWADAR	177444	SAWADAR	885	1149	390,660.00	273,462.00	117,198.00
39138	SIDDHARTHANAGAR	KHESRAHA	88496	SIHORWA	177568	KUNAUNA	492	639	217,260.00	152,082.00	65,178.00
39139	SIDDHARTHANAGAR	KHESRAHA	88496	SIHORWA	177564	PIPRAHWA	231	300	102,000.00	71,400.00	30,600.00
39140	SIDDHARTHANAGAR	KHESRAHA	88496	SIHORWA	177566	SAKRA	360	467	158,780.00	111,146.00	47,634.00
39141	SIDDHARTHANAGAR	KHESRAHA	88496	SIHORWA	177565	SIHORWA	450	584	198,560.00	138,992.00	59,568.00
39142	SIDDHARTHANAGAR	KHESRAHA	88497	SIRSIA CHAUBE	177576	MAITHAULIA	634	823	279,820.00	195,874.00	83,946.00
39143	SIDDHARTHANAGAR	KHESRAHA	88497	SIRSIA CHAUBE	177574	PARSA	289	375	127,500.00	89,250.00	38,250.00
39144	SIDDHARTHANAGAR	KHESRAHA	88497	SIRSIA CHAUBE	177575	SIRSIA	567	736	250,240.00	175,168.00	75,072.00

SNo.	District Name	Block Name	LGD Gram Panchayat	Gram Panchayat Name	LGD Village Code	Village Name	TOT_P_2011	Projected Population 2023	Total fund	SBM fund (70 %)	CFC (30%)
1	2	3	4	5	6	7	8	9	10	11	12
39145	SIDDHARTHANAGAR	KHESRAHA	269268	TIKARI PAKADIYA	177503	KARAHWA	353	458	155,720.00	109,004.00	46,716.00
39146	SIDDHARTHANAGAR	KHESRAHA	269268	TIKARI PAKADIYA	177515	TIKARI PAKARIA	956	1241	421,940.00	295,358.00	126,582.00
39147	SIDDHARTHANAGAR	KHESRAHA	88501	TIKUIA	177403	ARAJI BICHIYA	353	458	155,720.00	109,004.00	46,716.00
39148	SIDDHARTHANAGAR	KHESRAHA	88501	TIKUIA	177403	ARAJI CHAPIYA	353	458	155,720.00	109,004.00	46,716.00
39149	SIDDHARTHANAGAR	KHESRAHA	88501	TIKUIA	177419	KARMAINI	66	86	29,240.00	20,468.00	8,772.00
39150	SIDDHARTHANAGAR	KHESRAHA	88501	TIKUIA	177412	REHRA	364	473	160,820.00	112,574.00	48,246.00
39151	SIDDHARTHANAGAR	KHESRAHA	88501	TIKUIA	177411	SONAURA	419	544	184,960.00	129,472.00	55,488.00
39152	SIDDHARTHANAGAR	KHESRAHA	88501	TIKUIA	177407	TIKUIA	681	884	300,560.00	210,392.00	90,168.00
39153	SIDDHARTHANAGAR	KHUNIYAON	88526	AKDENGAWA MUSTHAKAM	177962	CHERAJOT	184	239	81,260.00	56,882.00	24,378.00
39154	SIDDHARTHANAGAR	KHUNIYAON	88526	AKDENGAWA MUSTHAKAM	177954	DUPHERIYA MISRA	482	626	212,840.00	148,988.00	63,852.00
39155	SIDDHARTHANAGAR	KHUNIYAON	88526	AKDENGAWA MUSTHAKAM	177955	EKDEGWA MUSTHAKHAM	567	736	250,240.00	175,168.00	75,072.00
39156	SIDDHARTHANAGAR	KHUNIYAON	88526	AKDENGAWA MUSTHAKAM	177958	PALTA	447	580	197,200.00	138,040.00	59,160.00
39157	SIDDHARTHANAGAR	KHUNIYAON	88526	AKDENGAWA MUSTHAKAM	177957	PALTI	344	447	151,980.00	106,386.00	45,594.00
39158	SIDDHARTHANAGAR	KHUNIYAON	88504	BABHANI MAPHI	177908	BABHANI MAPHI	804	1044	354,960.00	248,472.00	106,488.00
39159	SIDDHARTHANAGAR	KHUNIYAON	88504	BABHANI MAPHI	177909	MUDILA NANKAR	572	743	252,620.00	176,834.00	75,786.00
39160	SIDDHARTHANAGAR	KHUNIYAON	270429	BALIBHADRA PUR URF GOBARAHA	178103	RAJWAPUR BELWA	268	348	118,320.00	82,824.00	35,496.00
39161	SIDDHARTHANAGAR	KHUNIYAON	270429	BALIBHADRA PUR URF GOBARAHA	177972	VALIBHADARPUR GOVARAHA	779	1011	343,740.00	240,618.00	103,122.00
39162	SIDDHARTHANAGAR	KHUNIYAON	88517	BHILAURI BHILAUURA	177903	BHILAURI URF BHILAURI	883	1146	389,640.00	272,748.00	116,892.00
39163	SIDDHARTHANAGAR	KHUNIYAON	88517	BHILAURI BHILAUURA	177902	MARWATIYA	177	230	78,200.00	54,740.00	23,460.00
39164	SIDDHARTHANAGAR	KHUNIYAON	270383	BHITIYA	177998	BHITIYA	518	673	228,820.00	160,174.00	68,646.00
39165	SIDDHARTHANAGAR	KHUNIYAON	270383	BHITIYA	177969	HILNGI NANKAR	491	638	216,920.00	151,844.00	65,076.00
39166	SIDDHARTHANAGAR	KHUNIYAON	88518	BIDRA	178230	AKBARPUR	120	156	53,040.00	37,128.00	15,912.00
39167	SIDDHARTHANAGAR	KHUNIYAON	88518	BIDRA	177951	BIDRA	453	588	199,920.00	139,944.00	59,976.00
39168	SIDDHARTHANAGAR	KHUNIYAON	88518	BIDRA	177963	MIRZAPUR/GAURA NAROTTAM	321	417	141,780.00	99,246.00	42,534.00
39169	SIDDHARTHANAGAR	KHUNIYAON	88518	BIDRA	177952	PERASPUR	224	291	98,940.00	69,258.00	29,682.00
39170	SIDDHARTHANAGAR	KHUNIYAON	88518	BIDRA	177965	RAJWAPUR MISRA	374	486	165,240.00	115,668.00	49,572.00
39171	SIDDHARTHANAGAR	KHUNIYAON	88518	BIDRA	177961	SEHARI	451	586	199,240.00	139,468.00	59,772.00
39172	SIDDHARTHANAGAR	KHUNIYAON	271257	CHAUBEY PUR	177926	CHAUVEYUPUR	587	762	259,080.00	181,356.00	77,724.00
39173	SIDDHARTHANAGAR	KHUNIYAON	271257	CHAUBEY PUR	177925	KHERDEORI WEST	386	501	170,340.00	119,238.00	51,102.00
39174	SIDDHARTHANAGAR	KHUNIYAON	88519	DADWA	177973	DADWA	983	1276	433,840.00	303,688.00	130,152.00
39175	SIDDHARTHANAGAR	KHUNIYAON	88519	DADWA	177974	DUVAAYAL PANDAY	566	735	249,900.00	174,930.00	74,970.00
39176	SIDDHARTHANAGAR	KHUNIYAON	88520	DEV BHARIYA	177953	DEV BHARIYA	935	1214	412,760.00	288,932.00	123,828.00
39177	SIDDHARTHANAGAR	KHUNIYAON	88520	DEV BHARIYA	177941	GOPIJOT/SHANKERJOT	652	847	287,980.00	201,586.00	86,394.00
39178	SIDDHARTHANAGAR	KHUNIYAON	88520	DEV BHARIYA	177940	VASDILA	729	947	321,980.00	225,386.00	96,594.00
39179	SIDDHARTHANAGAR	KHUNIYAON	270357	DHANGADHAWA	178039	DHANGARWA	949	1232	418,880.00	293,216.00	125,664.00
39180	SIDDHARTHANAGAR	KHUNIYAON	270357	DHANGADHAWA	178038	MAJHEGADA	361	469	159,460.00	111,622.00	47,838.00
39181	SIDDHARTHANAGAR	KHUNIYAON	270396	DURGA JOT	177904	AHIRAULI	447	580	197,200.00	138,040.00	59,160.00
39182	SIDDHARTHANAGAR	KHUNIYAON	270396	DURGA JOT	177907	DURGA JOT	809	1050	357,000.00	249,900.00	107,100.00
39183	SIDDHARTHANAGAR	KHUNIYAON	273461	GAISADA	178053	BHALUHI	352	457	155,380.00	108,766.00	46,614.00
39184	SIDDHARTHANAGAR	KHUNIYAON	273461	GAISADA	178051	BIDRA	357	464	157,760.00	110,432.00	47,328.00
39185	SIDDHARTHANAGAR	KHUNIYAON	273461	GAISADA	178050	GASADA	577	749	254,660.00	178,262.00	76,398.00
39186	SIDDHARTHANAGAR	KHUNIYAON	273949	GIRDHARPUR	178210	GANGWAR BUJURG	357	464	157,760.00	110,432.00	47,328.00

SNo.	District Name	Block Name	LGD Gram Panchayat	Gram Panchayat Name	LGD Village Code	Village Name	TOT_P_2011	Projected Population 2023	Total fund	SBM fund (70 %)	CFC (30%)
1	2	3	4	5	6	7	8	9	10	11	12
39187	SIDDHARTHANAGAR	KHUNIYAON	273949	GIRDHARPUR	178221	GIRDARPUR	935	1214	412,760.00	288,932.00	123,828.00
39188	SIDDHARTHANAGAR	KHUNIYAON	273949	GIRDHARPUR	178222	KUNGAYI	647	840	285,600.00	199,920.00	85,680.00
39189	SIDDHARTHANAGAR	KHUNIYAON	270405	GULARIHA	177898	GULRIHA	836	1085	368,900.00	258,230.00	110,670.00
39190	SIDDHARTHANAGAR	KHUNIYAON	270405	GULARIHA	177889	KATESER NATH	810	1052	357,680.00	250,376.00	107,304.00
39191	SIDDHARTHANAGAR	KHUNIYAON	270416	HARI JOT	177149	BANKASIHA	382	496	168,640.00	118,048.00	50,592.00
39192	SIDDHARTHANAGAR	KHUNIYAON	270416	HARI JOT	178236	HARI JOT	608	789	268,260.00	187,782.00	80,478.00
39193	SIDDHARTHANAGAR	KHUNIYAON	88536	JABJAUWA	178049	JABJAUWA	747	970	329,800.00	230,860.00	98,940.00
39194	SIDDHARTHANAGAR	KHUNIYAON	88536	JABJAUWA	178047	JAJAIMAFFI	626	813	276,420.00	193,494.00	82,926.00
39195	SIDDHARTHANAGAR	KHUNIYAON	271270	JIGINIHAWA URF JULAHABHARI	177915	JIGINIHAWA URF JOLHABHARI	737	957	325,380.00	227,766.00	97,614.00
39196	SIDDHARTHANAGAR	KHUNIYAON	271270	JIGINIHAWA URF JULAHABHARI	177914	NEVUHAWA	597	775	263,500.00	184,450.00	79,050.00
39197	SIDDHARTHANAGAR	KHUNIYAON	88538	JOKAILA	178060	JOKAILA	991	1287	437,580.00	306,306.00	131,274.00
39198	SIDDHARTHANAGAR	KHUNIYAON	88545	KARHIYA GOSHAI	177895	DARSANIYA	882	1145	389,300.00	272,510.00	116,790.00
39199	SIDDHARTHANAGAR	KHUNIYAON	88545	KARHIYA GOSHAI	177892	DHAURAHRA	362	470	159,800.00	111,860.00	47,940.00
39200	SIDDHARTHANAGAR	KHUNIYAON	88545	KARHIYA GOSHAI	177896	KARHIYA GOSHAI	796	1034	351,560.00	246,092.00	105,468.00
39201	SIDDHARTHANAGAR	KHUNIYAON	270373	KERAWANIYA	178011	KERWANIYA	994	1291	438,940.00	307,258.00	131,682.00
39202	SIDDHARTHANAGAR	KHUNIYAON	88550	KHERDEORI	177924	KHERDEORI EAST	544	706	240,040.00	168,028.00	72,012.00
39203	SIDDHARTHANAGAR	KHUNIYAON	88550	KHERDEORI	177923	SENURI	513	666	226,440.00	158,508.00	67,932.00
39204	SIDDHARTHANAGAR	KHUNIYAON	88554	LACHHIMANPUR URF VALLIJOT	177967	BADHARA KHAS	325	422	143,480.00	100,436.00	43,044.00
39205	SIDDHARTHANAGAR	KHUNIYAON	88554	LACHHIMANPUR URF VALLIJOT	177950	BIRPUR URF BELDARJOT	90	117	39,780.00	27,846.00	11,934.00
39206	SIDDHARTHANAGAR	KHUNIYAON	88554	LACHHIMANPUR URF VALLIJOT	177945	GALAPUR	229	297	100,980.00	70,686.00	30,294.00
39207	SIDDHARTHANAGAR	KHUNIYAON	88554	LACHHIMANPUR URF VALLIJOT	177946	LACHHIMANPUR URF VALLIJOT	635	824	280,160.00	196,112.00	84,048.00
39208	SIDDHARTHANAGAR	KHUNIYAON	88554	LACHHIMANPUR URF VALLIJOT	177966	REHRA KHAS	172	223	75,820.00	53,074.00	22,746.00
39209	SIDDHARTHANAGAR	KHUNIYAON	270432	MAHUA PATHAK	177980	GOLHAURA	264	343	116,620.00	81,634.00	34,986.00
39210	SIDDHARTHANAGAR	KHUNIYAON	270432	MAHUA PATHAK	270432	MAHUAPATHAK	735	954	324,360.00	227,052.00	97,308.00
39211	SIDDHARTHANAGAR	KHUNIYAON	270432	MAHUA PATHAK	177981	NARAYANPUR	194	252	85,680.00	59,976.00	25,704.00
39212	SIDDHARTHANAGAR	KHUNIYAON	274012	MAHUI	178045	JAMLAJOT	206	267	90,780.00	63,546.00	27,234.00
39213	SIDDHARTHANAGAR	KHUNIYAON	274012	MAHUI	178046	MAHUI	1004	1304	443,360.00	310,352.00	133,008.00
39214	SIDDHARTHANAGAR	KHUNIYAON	274012	MAHUI	178044	RAIPUR	97	126	42,840.00	29,988.00	12,852.00
39215	SIDDHARTHANAGAR	KHUNIYAON	88561	MAJHARI MOHAL MAY KOHAL	178239	BALBANVA	541	702	238,680.00	167,076.00	71,604.00
39216	SIDDHARTHANAGAR	KHUNIYAON	88561	MAJHARI MOHAL MAY KOHAL	178233	GOSYAMAY SIRYA BAGHAL	931	1209	411,060.00	287,742.00	123,318.00
39217	SIDDHARTHANAGAR	KHUNIYAON	88561	MAJHARI MOHAL MAY KOHAL	178242	MAJHARI MAY KOHAL	724	940	319,600.00	223,720.00	95,880.00
39218	SIDDHARTHANAGAR	KHUNIYAON	271266	MAJHAUWA	178003	MAJHAUWA	870	1130	384,200.00	268,940.00	115,260.00
39219	SIDDHARTHANAGAR	KHUNIYAON	271266	MAJHAUWA	177921	TELIYADIH	308	400	136,000.00	95,200.00	40,800.00
39220	SIDDHARTHANAGAR	KHUNIYAON	270348	MANAKAR	178056	MANKAR	806	1047	355,980.00	249,186.00	106,794.00
39221	SIDDHARTHANAGAR	KHUNIYAON	270348	MANAKAR	178057	MANKARI	419	544	184,960.00	129,472.00	55,488.00
39222	SIDDHARTHANAGAR	KHUNIYAON	88564	MATEHNA	178004	MATEHNA	924	1200	408,000.00	285,600.00	122,400.00
39223	SIDDHARTHANAGAR	KHUNIYAON	88564	MATEHNA	178005	RAM NAGAR	803	1043	354,620.00	248,234.00	106,386.00
39224	SIDDHARTHANAGAR	KHUNIYAON	270387	NAGAPAR	177996	NAGAPAR	993	1289	438,260.00	306,782.00	131,478.00
39225	SIDDHARTHANAGAR	KHUNIYAON	270409	PADARI	177890	PADRI	858	1114	378,760.00	265,132.00	113,628.00
39226	SIDDHARTHANAGAR	KHUNIYAON	270409	PADARI	177891	SADWA	490	636	216,240.00	151,368.00	64,872.00
39227	SIDDHARTHANAGAR	KHUNIYAON	270407	PARASIYA	177882	MADHOPUR URF CHANDANJOT	453	588	199,920.00	139,944.00	59,976.00
39228	SIDDHARTHANAGAR	KHUNIYAON	270407	PARASIYA	177881	PERSIYA	715	928	315,520.00	220,864.00	94,656.00

SNo.	District Name	Block Name	LGD Gram Panchayat	Gram Panchayat Name	LGD Village Code	Village Name	TOT_P_2011	Projected Population 2023	Total fund	SBM fund (70 %)	CFC (30%)
1	2	3	4	5	6	7	8	9	10	11	12
39229	SIDDHARTHANAGAR	KHUNIYAON	88572	PENDA NANKAR	177986	KHURHUR BANDI	331	430	146,200.00	102,340.00	43,860.00
39230	SIDDHARTHANAGAR	KHUNIYAON	88572	PENDA NANKAR	177984	PANCHMOHANI	743	965	328,100.00	229,670.00	98,430.00
39231	SIDDHARTHANAGAR	KHUNIYAON	88572	PENDA NANKAR	177985	PENDA NANKAR	713	926	314,840.00	220,388.00	94,452.00
39232	SIDDHARTHANAGAR	KHUNIYAON	88579	RATANPUR	177611	KURTHIDIHA	682	886	301,240.00	210,868.00	90,372.00
39233	SIDDHARTHANAGAR	KHUNIYAON	88579	RATANPUR	88579	RATANPUR	974	1265	430,100.00	301,070.00	129,030.00
39234	SIDDHARTHANAGAR	KHUNIYAON	88580	REHRA URF BHAISAH	178012	BANDRAHWA	212	275	93,500.00	65,450.00	28,050.00
39235	SIDDHARTHANAGAR	KHUNIYAON	88580	REHRA URF BHAISAH	178010	REHRA/BHAISAH	988	1283	436,220.00	305,354.00	130,866.00
39236	SIDDHARTHANAGAR	KHUNIYAON	88583	SEMRI	177992	BABHANI	478	621	211,140.00	147,798.00	63,342.00
39237	SIDDHARTHANAGAR	KHUNIYAON	88583	SEMRI	177991	MAHUWA	875	1136	386,240.00	270,368.00	115,872.00
39238	SIDDHARTHANAGAR	KHUNIYAON	271275	TIGHARI RAY	177975	BANGAWA	283	367	124,780.00	87,346.00	37,434.00
39239	SIDDHARTHANAGAR	KHUNIYAON	271275	TIGHARI RAY	177978	MANKHORIYA KOT	380	493	167,620.00	117,334.00	50,286.00
39240	SIDDHARTHANAGAR	KHUNIYAON	271275	TIGHARI RAY	177976	TIGHARI RAI	642	834	283,560.00	198,492.00	85,068.00
39241	SIDDHARTHANAGAR	KHUNIYAON	270391	TURK VALIYA	177900	KAKRAHI	431	560	190,400.00	133,280.00	57,120.00
39242	SIDDHARTHANAGAR	KHUNIYAON	270391	TURK VALIYA	177901	TURKAULIYA	703	913	310,420.00	217,294.00	93,126.00
39243	SIDDHARTHANAGAR	LOTAN	88593	ABHAYPUR	176421	ABHAYPUR	880	1143	388,620.00	272,034.00	116,586.00
39244	SIDDHARTHANAGAR	LOTAN	88593	Abhaypur	176420	Daijauli	596	774	263,160.00	184,212.00	78,948.00
39245	SIDDHARTHANAGAR	LOTAN	88593	ABHAYPUR	176425	LOHARAU	536	696	236,640.00	165,648.00	70,992.00
39246	SIDDHARTHANAGAR	LOTAN	267442	AJAN	176662	AZAN	827	1074	365,160.00	255,612.00	109,548.00
39247	SIDDHARTHANAGAR	LOTAN	267442	AJAN	176663	MURILA ADAI	545	708	240,720.00	168,504.00	72,216.00
39248	SIDDHARTHANAGAR	LOTAN	88597	BANIYADEEH	176683	BANIYA DIH	958	1244	422,960.00	296,072.00	126,888.00
39249	SIDDHARTHANAGAR	LOTAN	88597	BANIYADEEH	176684	SIGARAHAWA	617	801	272,340.00	190,638.00	81,702.00
39250	SIDDHARTHANAGAR	LOTAN	88598	Barahra	176728	Badahara	1310	1701	578,340.00	404,838.00	173,502.00
39251	SIDDHARTHANAGAR	LOTAN	88598	Barahra	176729	Gulariha	512	665	226,100.00	158,270.00	67,830.00
39252	SIDDHARTHANAGAR	LOTAN	88599	BARDAD BARGADHI	176705	BARADAR BARAGADI	756	982	333,880.00	233,716.00	100,164.00
39253	SIDDHARTHANAGAR	LOTAN	88599	BARDAD BARGADHI	176707	BIHATHA	230	299	101,660.00	71,162.00	30,498.00
39254	SIDDHARTHANAGAR	LOTAN	88599	BARDAD BARGADHI	176706	KHAKHARA BUZURG	742	963	327,420.00	229,194.00	98,226.00
39255	SIDDHARTHANAGAR	LOTAN	88600	BARWA	176702	BARAWA	720	935	317,900.00	222,530.00	95,370.00
39256	SIDDHARTHANAGAR	LOTAN	88600	BARWA	176701	KARMAHA	570	740	251,600.00	176,120.00	75,480.00
39257	SIDDHARTHANAGAR	LOTAN	88600	BARWA	176699	SEMARAHANA	452	587	199,580.00	139,706.00	59,874.00
39258	SIDDHARTHANAGAR	LOTAN	88602	BHAGTA	176724	BHAGATA	706	917	311,780.00	218,246.00	93,534.00
39259	SIDDHARTHANAGAR	LOTAN	88602	BHAGTA	176712	DEOKALI	473	614	208,760.00	146,132.00	62,628.00
39260	SIDDHARTHANAGAR	LOTAN	88602	BHAGTA	176713	SAHILA	748	971	330,140.00	231,098.00	99,042.00
39261	SIDDHARTHANAGAR	LOTAN	88603	BHARMI	176432	BARAWAS	948	1231	418,540.00	292,978.00	125,562.00
39262	SIDDHARTHANAGAR	LOTAN	88603	BHARMI	176430	BHARAMI	871	1131	384,540.00	269,178.00	115,362.00
39263	SIDDHARTHANAGAR	LOTAN	88604	BHELAUJI BUJURG	176716	BHELAUJI BUZURG	753	978	332,520.00	232,764.00	99,756.00
39264	SIDDHARTHANAGAR	LOTAN	88604	BHELAUJI BUJURG	176719	BHELAUJI KHURD	62	81	27,540.00	19,278.00	8,262.00
39265	SIDDHARTHANAGAR	LOTAN	88604	BHELAUJI BUJURG	176715	JHUGANWA	13	17	5,780.00	4,046.00	1,734.00
39266	SIDDHARTHANAGAR	LOTAN	88604	BHELAUJI BUJURG	176718	KHAJURIYA	513	666	226,440.00	158,508.00	67,932.00
39267	SIDDHARTHANAGAR	LOTAN	88604	BHELAUJI BUJURG	176735	MHUA MAFI	755	980	333,200.00	233,240.00	99,960.00
39268	SIDDHARTHANAGAR	LOTAN	274047	BHUSAULA MAFI	176673	BHUSAULA MAFI	654	849	288,660.00	202,062.00	86,598.00
39269	SIDDHARTHANAGAR	LOTAN	274047	BHUSAULA MAFI	176664	CHHERIYA KACHHA	493	640	217,600.00	152,320.00	65,280.00
39270	SIDDHARTHANAGAR	LOTAN	88608	Chanraiya	176661	Chanraiya	1116	1449	492,660.00	344,862.00	147,798.00

SNo.	District Name	Block Name	LGD Gram Panchayat	Gram Panchayat Name	LGD Village Code	Village Name	TOT_P_2011	Projected Population 2023	Total fund	SBM fund (70 %)	CFC (30%)
1	2	3	4	5	6	7	8	9	10	11	12
39271	SIDDHARTHANAGAR	LOTAN	0	DEOPUR MASJIDIYA	176704	DAHALA	490	636	216,240.00	151,368.00	64,872.00
39272	SIDDHARTHANAGAR	LOTAN	0	DEOPUR MASJIDIYA	176703	DEOPUR MASJIDIYA	521	676	229,840.00	160,888.00	68,952.00
39273	SIDDHARTHANAGAR	LOTAN	0	DEOPUR MASJIDIYA	176500	MAHANAG	445	578	196,520.00	137,564.00	58,956.00
39274	SIDDHARTHANAGAR	LOTAN	271889	FUTUK	176427	BAHADURPUR	455	591	200,940.00	140,658.00	60,282.00
39275	SIDDHARTHANAGAR	LOTAN	271889	FUTUK	176424	FUTUKA	812	1054	358,360.00	250,852.00	107,508.00
39276	SIDDHARTHANAGAR	LOTAN	271889	FUTUK	176426	MUDILA KATAI	123	160	54,400.00	38,080.00	16,320.00
39277	SIDDHARTHANAGAR	LOTAN	88617	KARUWAL KALA	176700	KARUAWAL KALA	737	957	325,380.00	227,766.00	97,614.00
39278	SIDDHARTHANAGAR	LOTAN	88617	KARUWAL KALA	176698	SEMARI SOTIYA DARI	504	654	222,360.00	155,652.00	66,708.00
39279	SIDDHARTHANAGAR	LOTAN	88617	KARUWAL KALA	176693	THARHAWARIYA	477	619	210,460.00	147,322.00	63,138.00
39280	SIDDHARTHANAGAR	LOTAN	88619	KHAKHRA	176649	KESARI	737	957	325,380.00	227,766.00	97,614.00
39281	SIDDHARTHANAGAR	LOTAN	88619	KHAKHRA	176647	KHAKHARA	991	1287	437,580.00	306,306.00	131,274.00
39282	SIDDHARTHANAGAR	LOTAN	88619	KHAKHRA	176645	SISAWA	529	687	233,580.00	163,506.00	70,074.00
39283	SIDDHARTHANAGAR	LOTAN	88621	LAKDA	176407	LAKARA	713	926	314,840.00	220,388.00	94,452.00
39284	SIDDHARTHANAGAR	LOTAN	88621	LAKDA	176411	LAKARI	838	1088	369,920.00	258,944.00	110,976.00
39285	SIDDHARTHANAGAR	LOTAN	88627	PADAHRA KHURD	176723	KHAKHARA KHURD	409	531	180,540.00	126,378.00	54,162.00
39286	SIDDHARTHANAGAR	LOTAN	88627	PADAHRA KHURD	176722	MAHUA KASHI RAM	406	527	179,180.00	125,426.00	53,754.00
39287	SIDDHARTHANAGAR	LOTAN	88627	PADAHRA KHURD	176717	PARARAH KHURD	697	905	307,700.00	215,390.00	92,310.00
39288	SIDDHARTHANAGAR	LOTAN	88627	PADAHRA KHURD	176721	SIHORANWA	518	673	228,820.00	160,174.00	68,646.00
39289	SIDDHARTHANAGAR	LOTAN	88631	PARSAUNA	176726	GELHADARI	63	82	27,880.00	19,516.00	8,364.00
39290	SIDDHARTHANAGAR	LOTAN	88631	PARSAUNA	176727	PARASAUNA	963	1250	425,000.00	297,500.00	127,500.00
39291	SIDDHARTHANAGAR	LOTAN	88631	PARSAUNA	176725	UDAIPUR	526	683	232,220.00	162,554.00	69,666.00
39292	SIDDHARTHANAGAR	LOTAN	88632	PATKHAULI	176654	BARAGADAWA	411	534	181,560.00	127,092.00	54,468.00
39293	SIDDHARTHANAGAR	LOTAN	88632	PATKHAULI	176652	BARHAYA	411	534	181,560.00	127,092.00	54,468.00
39294	SIDDHARTHANAGAR	LOTAN	88632	PATKHAULI	176653	PATAKHAULI	882	1145	389,300.00	272,510.00	116,790.00
39295	SIDDHARTHANAGAR	LOTAN	88636	RASIYAWAL KALAN	176415	CHIURIHAWA	272	353	120,020.00	84,014.00	36,006.00
39296	SIDDHARTHANAGAR	LOTAN	88636	RASIYAWAL KALAN	176416	KARAMAINI	616	800	272,000.00	190,400.00	81,600.00
39297	SIDDHARTHANAGAR	LOTAN	88636	RASIYAWAL KALAN	176417	RASIYAWAL KALA	761	988	335,920.00	235,144.00	100,776.00
39298	SIDDHARTHANAGAR	LOTAN	274046	SUSNAHA	176676	KARAMI	264	343	116,620.00	81,634.00	34,986.00
39299	SIDDHARTHANAGAR	LOTAN	274046	SUSNAHA	176672	SUSANAHA	935	1214	412,760.00	288,932.00	123,828.00
39300	SIDDHARTHANAGAR	LOTAN	267552	TARGHAUNA	176682	DHAN DHARA	721	936	318,240.00	222,768.00	95,472.00
39301	SIDDHARTHANAGAR	LOTAN	267552	TARGHAUNA	176680	TARAGHAUNA	747	970	329,800.00	230,860.00	98,940.00
39302	SIDDHARTHANAGAR	MITHWAL	88647	ASOGAWA	177074	ASOGAWA	928	1205	409,700.00	286,790.00	122,910.00
39303	SIDDHARTHANAGAR	MITHWAL	88647	ASOGAWA	177077	BATYAPUR	28	36	12,240.00	8,568.00	3,672.00
39304	SIDDHARTHANAGAR	MITHWAL	88647	ASOGAWA	177078	GAURA	900	1169	397,460.00	278,222.00	119,238.00
39305	SIDDHARTHANAGAR	MITHWAL	269398	BABHANI	177139	BABHANI	640	831	282,540.00	197,778.00	84,762.00
39306	SIDDHARTHANAGAR	MITHWAL	269398	BABHANI	177140	LOHARA	385	500	170,000.00	119,000.00	51,000.00
39307	SIDDHARTHANAGAR	MITHWAL	88649	BADAULI KALA	177075	Badauli Kalan	1543	2003	681,020.00	476,714.00	204,306.00
39308	SIDDHARTHANAGAR	MITHWAL	88649	BADAULI KALA	177059	Pachperia	385	500	170,000.00	119,000.00	51,000.00
39309	SIDDHARTHANAGAR	MITHWAL	88649	BADAULI KALA	177076	Surya Kuria	258	335	113,900.00	79,730.00	34,170.00
39310	SIDDHARTHANAGAR	MITHWAL	269482	Baisahiya	177284	Dhaurahra	486	631	214,540.00	150,178.00	64,362.00
39311	SIDDHARTHANAGAR	MITHWAL	88650	BANGADORI	177272	BANAGARORY	688	893	303,620.00	212,534.00	91,086.00
39312	SIDDHARTHANAGAR	MITHWAL	88650	BANGADORI	177274	DUBAULI	637	827	281,180.00	196,826.00	84,354.00

SNo.	District Name	Block Name	LGD Gram Panchayat	Gram Panchayat Name	LGD Village Code	Village Name	TOT_P_2011	Projected Population 2023	Total fund	SBM fund (70 %)	CFC (30%)
1	2	3	4	5	6	7	8	9	10	11	12
39313	SIDDHARTHANAGAR	MITHWAL	88650	BANGADORI	177271	PATKHAULI	586	761	258,740.00	181,118.00	77,622.00
39314	SIDDHARTHANAGAR	MITHWAL	88656	BARGADAWA	177069	BAGHAULI	561	728	247,520.00	173,264.00	74,256.00
39315	SIDDHARTHANAGAR	MITHWAL	88656	BARGADAWA	177093	BARGADAWA	769	998	339,320.00	237,524.00	101,796.00
39316	SIDDHARTHANAGAR	MITHWAL	88658	BAZARDIH	177097	BAZARDIH	739	960	326,400.00	228,480.00	97,920.00
39317	SIDDHARTHANAGAR	MITHWAL	88658	BAZARDIH	177102	DABARA	229	297	100,980.00	70,686.00	30,294.00
39318	SIDDHARTHANAGAR	MITHWAL	88658	BAZARDIH	177099	URWALIA	297	386	131,240.00	91,868.00	39,372.00
39319	SIDDHARTHANAGAR	MITHWAL	269528	BELGADI	177179	BELGARA	678	880	299,200.00	209,440.00	89,760.00
39320	SIDDHARTHANAGAR	MITHWAL	269528	BELGADI	177170	BELGARI	910	1182	401,880.00	281,316.00	120,564.00
39321	SIDDHARTHANAGAR	MITHWAL	269482	BHAISAHIYA	177283	BHAINSAHIA	594	771	262,140.00	183,498.00	78,642.00
39322	SIDDHARTHANAGAR	MITHWAL	88659	BHARAMA	177107	BHARMA	30	39	13,260.00	9,282.00	3,978.00
39323	SIDDHARTHANAGAR	MITHWAL	269533	BHATAULI	177161	BAHADURPUR	496	644	218,960.00	153,272.00	65,688.00
39324	SIDDHARTHANAGAR	MITHWAL	269533	BHATAULI	177107	BHATAULI	30	39	13,260.00	9,282.00	3,978.00
39325	SIDDHARTHANAGAR	MITHWAL	88660	BHAWPUR	177175	BHAWPUR	888	1153	392,020.00	274,414.00	117,606.00
39326	SIDDHARTHANAGAR	MITHWAL	88660	BHAWPUR	177174	SONWALIA	594	771	262,140.00	183,498.00	78,642.00
39327	SIDDHARTHANAGAR	MITHWAL	88663	BISUNPURWA	177239	AHIRAULI LALA	303	393	133,620.00	93,534.00	40,086.00
39328	SIDDHARTHANAGAR	MITHWAL	88663	BISUNPURWA	177238	BISUNPURWA	892	1158	393,720.00	275,604.00	118,116.00
39329	SIDDHARTHANAGAR	MITHWAL	88663	BISUNPURWA	177247	SUMHA	614	797	270,980.00	189,686.00	81,294.00
39330	SIDDHARTHANAGAR	MITHWAL	88664	BURHAPAR	941666	BURHAPAR	1120	1454	494,360.00	346,052.00	148,308.00
39331	SIDDHARTHANAGAR	MITHWAL	88666	CHHARHATA	177324	BAIRIHAWA	456	592	201,280.00	140,896.00	60,384.00
39332	SIDDHARTHANAGAR	MITHWAL	88666	CHHARHATA	177325	CHHARHATA	589	765	260,100.00	182,070.00	78,030.00
39333	SIDDHARTHANAGAR	MITHWAL	88666	CHHARHATA	177326	SONAURA	608	789	268,260.00	187,782.00	80,478.00
39334	SIDDHARTHANAGAR	MITHWAL	88667	Chhitauna	177081	Chhitauna	1151	1494	507,960.00	355,572.00	152,388.00
39335	SIDDHARTHANAGAR	MITHWAL	88667	Chhitauna	177081	Chhitauna	1151	1494	507,960.00	355,572.00	152,388.00
39336	SIDDHARTHANAGAR	MITHWAL	88667	Chhitauna	177104	Kusamhi	368	478	162,520.00	113,764.00	48,756.00
39337	SIDDHARTHANAGAR	MITHWAL	88667	Chhitauna	177104	Kusamhi	368	478	162,520.00	113,764.00	48,756.00
39338	SIDDHARTHANAGAR	MITHWAL	88668	Chhitauni	177286	Chhitauni	1006	1306	444,040.00	310,828.00	133,212.00
39339	SIDDHARTHANAGAR	MITHWAL	88668	Chhitauni	177286	Chhitauni	1006	1306	444,040.00	310,828.00	133,212.00
39340	SIDDHARTHANAGAR	MITHWAL	88668	CHHITAUNI	177287	TILONG	886	1150	391,000.00	273,700.00	117,300.00
39341	SIDDHARTHANAGAR	MITHWAL	88671	DANOKUINIA	177211	DANOKUINIA	921	1196	406,640.00	284,648.00	121,992.00
39342	SIDDHARTHANAGAR	MITHWAL	88671	DANOKUINIA	177210	JIGINA BUZURG	534	693	235,620.00	164,934.00	70,686.00
39343	SIDDHARTHANAGAR	MITHWAL	88671	DANOKUINIA	177212	POKHAR BHITWA	408	530	180,200.00	126,140.00	54,060.00
39344	SIDDHARTHANAGAR	MITHWAL	273927	DHANWAR	177208	DHANWAR	859	1115	379,100.00	265,370.00	113,730.00
39345	SIDDHARTHANAGAR	MITHWAL	273927	DHANWAR	177207	DHAWARIA	868	1127	383,180.00	268,226.00	114,954.00
39346	SIDDHARTHANAGAR	MITHWAL	273927	DHANWAR	177206	PAIRI KHURD	804	1044	354,960.00	248,472.00	106,488.00
39347	SIDDHARTHANAGAR	MITHWAL	269426	DWARIKA PUR MAFI	177200	DWARIKAPURMAFI	596	774	263,160.00	184,212.00	78,948.00
39348	SIDDHARTHANAGAR	MITHWAL	269426	DWARIKA PUR MAFI	177091	PACHARI KALAN	461	599	203,660.00	142,562.00	61,098.00
39349	SIDDHARTHANAGAR	MITHWAL	269426	DWARIKA PUR MAFI	177096	PARSOHIA	231	300	102,000.00	71,400.00	30,600.00
39350	SIDDHARTHANAGAR	MITHWAL	88678	FATEPUR	177178	FATEPUR	955	1240	421,600.00	295,120.00	126,480.00
39351	SIDDHARTHANAGAR	MITHWAL	88678	FATEPUR	177172	RAMAWAPUR MISIR	503	653	222,020.00	155,414.00	66,606.00
39352	SIDDHARTHANAGAR	MITHWAL	0	GAURA GADH	177266	GAURAGADH	908	1179	400,860.00	280,602.00	120,258.00
39353	SIDDHARTHANAGAR	MITHWAL	0	GAURA GADH	177265	GAURI	524	680	231,200.00	161,840.00	69,360.00
39354	SIDDHARTHANAGAR	MITHWAL	88680	GAURA PACHPERWA	177042	GAURA PACHPERWA	504	654	222,360.00	155,652.00	66,708.00

SNo.	District Name	Block Name	LGD Gram Panchayat	Gram Panchayat Name	LGD Village Code	Village Name	TOT_P_2011	Projected Population 2023	Total fund	SBM fund (70 %)	CFC (30%)
1	2	3	4	5	6	7	8	9	10	11	12
39355	SIDDHARTHANAGAR	MITHWAL	88680	GAURA PACHPERWA	177043	PACKRAILA	371	482	163,880.00	114,716.00	49,164.00
39356	SIDDHARTHANAGAR	MITHWAL	88680	GAURA PACHPERWA	177041	PALI	684	888	301,920.00	211,344.00	90,576.00
39357	SIDDHARTHANAGAR	MITHWAL	273925	GAURI	177079	BALUA	174	226	76,840.00	53,788.00	23,052.00
39358	SIDDHARTHANAGAR	MITHWAL	273925	GAURI	177084	GAURI	737	957	325,380.00	227,766.00	97,614.00
39359	SIDDHARTHANAGAR	MITHWAL	273925	GAURI	177083	KOLHUWA BUZURG	290	377	128,180.00	89,726.00	38,454.00
39360	SIDDHARTHANAGAR	MITHWAL	273925	GAURI	177082	KULHUWA KHURD	424	551	187,340.00	131,138.00	56,202.00
39361	SIDDHARTHANAGAR	MITHWAL	88676	GHUMACHI	177332	GHUMACHI	872	1132	384,880.00	269,416.00	115,464.00
39362	SIDDHARTHANAGAR	MITHWAL	88676	GHUMACHI	177333	PARSA KHURD	873	1134	385,560.00	269,892.00	115,668.00
39363	SIDDHARTHANAGAR	MITHWAL	88684	GOLHAURA	177337	PARSA KALAN	374	486	165,240.00	115,668.00	49,572.00
39364	SIDDHARTHANAGAR	MITHWAL	88684	GOLHAURA	177336	SEMARI	483	627	213,180.00	149,226.00	63,954.00
39365	SIDDHARTHANAGAR	MITHWAL	88685	HANSWAPAR	177118	DARIANANKAR	346	449	152,660.00	106,862.00	45,798.00
39366	SIDDHARTHANAGAR	MITHWAL	88685	HANSWAPAR	177123	HANSWAPAR	986	1280	435,200.00	304,640.00	130,560.00
39367	SIDDHARTHANAGAR	MITHWAL	88685	HANSWAPAR	177119	LAMUI	842	1093	371,620.00	260,134.00	111,486.00
39368	SIDDHARTHANAGAR	MITHWAL	88685	HANSWAPAR	177124	MUGDAR KHURD	673	874	297,160.00	208,012.00	89,148.00
39369	SIDDHARTHANAGAR	MITHWAL	269517	HARRAIYA SECOND	177050	HARRIA	917	1191	404,940.00	283,458.00	121,482.00
39370	SIDDHARTHANAGAR	MITHWAL	269517	HARRAIYA SECOND	177330	KAHARPURWA	516	670	227,800.00	159,460.00	68,340.00
39371	SIDDHARTHANAGAR	MITHWAL	88690	KAMHARIA	177125	AHIRAULI	122	158	53,720.00	37,604.00	16,116.00
39372	SIDDHARTHANAGAR	MITHWAL	88690	KAMHARIA	177129	ARKHAULI	9	12	4,080.00	2,856.00	1,224.00
39373	SIDDHARTHANAGAR	MITHWAL	88690	KAMHARIA	177109	CHID CHIDA	347	451	153,340.00	107,338.00	46,002.00
39374	SIDDHARTHANAGAR	MITHWAL	88690	KAMHARIA	177131	KAMHARIA	813	1056	359,040.00	251,328.00	107,712.00
39375	SIDDHARTHANAGAR	MITHWAL	88690	KAMHARIA	177126	MASINA	633	822	279,480.00	195,636.00	83,844.00
39376	SIDDHARTHANAGAR	MITHWAL	88690	KAMHARIA	177130	MUGDAR BUZURG	680	883	300,220.00	210,154.00	90,066.00
39377	SIDDHARTHANAGAR	MITHWAL	88692	KAMHARIA KHURD	177241	GIDHAURA	306	397	134,980.00	94,486.00	40,494.00
39378	SIDDHARTHANAGAR	MITHWAL	88692	KAMHARIA KHURD	177234	KAMHARIA KHURD	667	866	294,440.00	206,108.00	88,332.00
39379	SIDDHARTHANAGAR	MITHWAL	88692	KAMHARIA KHURD	177233	NAWAGAON	256	332	112,880.00	79,016.00	33,864.00
39380	SIDDHARTHANAGAR	MITHWAL	88692	KAMHARIA KHURD	177240	SISWA	573	744	252,960.00	177,072.00	75,888.00
39381	SIDDHARTHANAGAR	MITHWAL	88694	KARHI	177216	Karhi	814	1057	359,380.00	251,566.00	107,814.00
39382	SIDDHARTHANAGAR	MITHWAL	88694	Karhi	177216	Karhi	814	1057	359,380.00	251,566.00	107,814.00
39383	SIDDHARTHANAGAR	MITHWAL	88694	KARHI	177217	SHUKRAULI	614	797	270,980.00	189,686.00	81,294.00
39384	SIDDHARTHANAGAR	MITHWAL	88695	KARHI MUSJIDAYA	177294	DARWA KODAIJOT	983	1276	433,840.00	303,688.00	130,152.00
39385	SIDDHARTHANAGAR	MITHWAL	88695	KARHI MUSJIDAYA	177292	KARAI MASJIDIA	903	1172	398,480.00	278,936.00	119,544.00
39386	SIDDHARTHANAGAR	MITHWAL	88695	KARHI MUSJIDAYA	177293	KHAIRA TIA	424	551	187,340.00	131,138.00	56,202.00
39387	SIDDHARTHANAGAR	MITHWAL	88697	Karmahia	177230	Karmahia	1134	1472	500,480.00	350,336.00	150,144.00
39388	SIDDHARTHANAGAR	MITHWAL	88701	KATSARAYA KHURD	177088	BAIDAULI KHURD	429	557	189,380.00	132,566.00	56,814.00
39389	SIDDHARTHANAGAR	MITHWAL	88701	KATSARAYA KHURD	177090	KATSARAI BUZURG	86	112	38,080.00	26,656.00	11,424.00
39390	SIDDHARTHANAGAR	MITHWAL	88701	KATSARAYA KHURD	177087	KATSARAYA KHURD	644	836	284,240.00	198,968.00	85,272.00
39391	SIDDHARTHANAGAR	MITHWAL	88701	KATSARAYA KHURD	177086	KATSARAYAKALAN	781	1014	344,760.00	241,332.00	103,428.00
39392	SIDDHARTHANAGAR	MITHWAL	88702	KHARCHAULA NANKAR	177053	KHARCHAULA NANKAR	726	943	320,620.00	224,434.00	96,186.00
39393	SIDDHARTHANAGAR	MITHWAL	88702	KHARCHAULA NANKAR	177054	KHARIKA DUBE	670	870	295,800.00	207,060.00	88,740.00
39394	SIDDHARTHANAGAR	MITHWAL	88702	KHARCHAULA NANKAR	177055	KHUJIPURR	192	249	84,660.00	59,262.00	25,398.00
39395	SIDDHARTHANAGAR	MITHWAL	88703	KHARIKA KHAS	177048	KHARIKA KHAS	691	897	304,980.00	213,486.00	91,494.00
39396	SIDDHARTHANAGAR	MITHWAL	88703	KHARIKA KHAS	177049	RUDLAPUR	447	580	197,200.00	138,040.00	59,160.00

SNo.	District Name	Block Name	LGD Gram Panchayat	Gram Panchayat Name	LGD Village Code	Village Name	TOT_P_2011	Projected Population 2023	Total fund	SBM fund (70 %)	CFC (30%)
1	2	3	4	5	6	7	8	9	10	11	12
39397	SIDDHARTHANAGAR	MITHWAL	88703	KHARIKA KHAS	177051	SAKATPUR	411	534	181,560.00	127,092.00	54,468.00
39398	SIDDHARTHANAGAR	MITHWAL	269402	KHUTAHANA	177141	BHARTHUA	554	719	244,460.00	171,122.00	73,338.00
39399	SIDDHARTHANAGAR	MITHWAL	269402	KHUTAHANA	177121	KHUTAHANA	711	923	313,820.00	219,674.00	94,146.00
39400	SIDDHARTHANAGAR	MITHWAL	88707	KOTIA GARORI	177268	DHANGHATA	571	741	251,940.00	176,358.00	75,582.00
39401	SIDDHARTHANAGAR	MITHWAL	88707	KOTIA GARORI	177258	JHUNGWAGARORI	666	865	294,100.00	205,870.00	88,230.00
39402	SIDDHARTHANAGAR	MITHWAL	88707	KOTIA GARORI	177267	KOTIA GARORI	978	1270	431,800.00	302,260.00	129,540.00
39403	SIDDHARTHANAGAR	MITHWAL	269395	LAHARA	177136	GHORIBAR	85	110	37,400.00	26,180.00	11,220.00
39404	SIDDHARTHANAGAR	MITHWAL	269422	LAUKIYA	177227	KERMUAWA	769	998	339,320.00	237,524.00	101,796.00
39405	SIDDHARTHANAGAR	MITHWAL	269422	LAUKIYA	177231	LAUKIA	965	1253	426,020.00	298,214.00	127,806.00
39406	SIDDHARTHANAGAR	MITHWAL	88712	MAHUWA-1	177435	MAHUWA	987	1282	435,880.00	305,116.00	130,764.00
39407	SIDDHARTHANAGAR	MITHWAL	88712	MAHUWA-1	177185	RONWARI	329	427	145,180.00	101,626.00	43,554.00
39408	SIDDHARTHANAGAR	MITHWAL	269408	MALAU LI	177109	AHIRAULI	347	451	153,340.00	107,338.00	46,002.00
39409	SIDDHARTHANAGAR	MITHWAL	269408	MALAU LI	177108	AMA	359	466	158,440.00	110,908.00	47,532.00
39410	SIDDHARTHANAGAR	MITHWAL	269408	MALAU LI	177168	BHATULI	689	895	304,300.00	213,010.00	91,290.00
39411	SIDDHARTHANAGAR	MITHWAL	269408	MALAU LI	177113	JAGDEI	248	322	109,480.00	76,636.00	32,844.00
39412	SIDDHARTHANAGAR	MITHWAL	269408	MALAU LI	177114	MALAU LI	792	1028	349,520.00	244,664.00	104,856.00
39413	SIDDHARTHANAGAR	MITHWAL	269408	MALAU LI	177115	UPRAUTA	127	165	56,100.00	39,270.00	16,830.00
39414	SIDDHARTHANAGAR	MITHWAL	88715	MARAWTIA CHAINPUR	177163	DARHWAR SUKUL	423	549	186,660.00	130,662.00	55,998.00
39415	SIDDHARTHANAGAR	MITHWAL	88715	MARAWTIA CHAINPUR	177101	MARAWTIA CHAINPUR	855	1110	377,400.00	264,180.00	113,220.00
39416	SIDDHARTHANAGAR	MITHWAL	88715	MARAWTIA CHAINPUR	177100	SARANIYA	431	560	190,400.00	133,280.00	57,120.00
39417	SIDDHARTHANAGAR	MITHWAL	273926	Mithwal Bujurg	177064	Mithwal Buzurg	1966	2553	868,020.00	607,614.00	260,406.00
39418	SIDDHARTHANAGAR	MITHWAL	273926	MITHWAL BUZURG	176853	SANGRAMPUR	549	713	242,420.00	169,694.00	72,726.00
39419	SIDDHARTHANAGAR	MITHWAL	88720	NADYA	177282	BHAINSAHA	377	489	166,260.00	116,382.00	49,878.00
39420	SIDDHARTHANAGAR	MITHWAL	88720	NADYA	177278	NADYA	759	985	334,900.00	234,430.00	100,470.00
39421	SIDDHARTHANAGAR	MITHWAL	88722	NEUSA	177146	GHAGHUWA	594	771	262,140.00	183,498.00	78,642.00
39422	SIDDHARTHANAGAR	MITHWAL	88722	NEUSA	177165	JAMOHANI	10	13	4,420.00	3,094.00	1,326.00
39423	SIDDHARTHANAGAR	MITHWAL	88722	NEUSA	177164	NEUSA	768	997	338,980.00	237,286.00	101,694.00
39424	SIDDHARTHANAGAR	MITHWAL	88722	NEUSA	177155	PAKARDIHA	295	383	130,220.00	91,154.00	39,066.00
39425	SIDDHARTHANAGAR	MITHWAL	88725	PARSIA FIRST	177060	DARWARDUBE	935	1214	412,760.00	288,932.00	123,828.00
39426	SIDDHARTHANAGAR	MITHWAL	88725	PARSIA FIRST	177056	DEO BHARIA	528	686	233,240.00	163,268.00	69,972.00
39427	SIDDHARTHANAGAR	MITHWAL	88725	PARSIA FIRST	177068	PARSIA	845	1097	372,980.00	261,086.00	111,894.00
39428	SIDDHARTHANAGAR	MITHWAL	88725	PARSIA FIRST	177066	SONA JITWA	56	73	24,820.00	17,374.00	7,446.00
39429	SIDDHARTHANAGAR	MITHWAL	88645	PARSIYA SECOND	177299	ASNAHARI	502	652	221,680.00	155,176.00	66,504.00
39430	SIDDHARTHANAGAR	MITHWAL	88645	PARSIYA SECOND	177298	PARSIA	639	830	282,200.00	197,540.00	84,660.00
39431	SIDDHARTHANAGAR	MITHWAL	88727	PENDAR	177249	BABHN PURWA	361	469	159,460.00	111,622.00	47,838.00
39432	SIDDHARTHANAGAR	MITHWAL	88727	PENDAR	177250	KHAUJRIA	314	408	138,720.00	97,104.00	41,616.00
39433	SIDDHARTHANAGAR	MITHWAL	88727	PENDAR	177248	PENDAR	447	580	197,200.00	138,040.00	59,160.00
39434	SIDDHARTHANAGAR	MITHWAL	88727	PENDAR	177252	PIPRANANKAR	444	576	195,840.00	137,088.00	58,752.00
39435	SIDDHARTHANAGAR	MITHWAL	269523	PIDAWA	177184	DHANDHAPAR	545	708	240,720.00	168,504.00	72,216.00
39436	SIDDHARTHANAGAR	MITHWAL	269523	PIDAWA	177187	PIRWA	808	1049	356,660.00	249,662.00	106,998.00
39437	SIDDHARTHANAGAR	MITHWAL	88728	PIPERPATIA	177221	KOIRIDIHA	216	280	95,200.00	66,640.00	28,560.00
39438	SIDDHARTHANAGAR	MITHWAL	88728	PIPERPATIA	177222	PIPERPATIA	943	1224	416,160.00	291,312.00	124,848.00

SNo.	District Name	Block Name	LGD Gram Panchayat	Gram Panchayat Name	LGD Village Code	Village Name	TOT_P_2011	Projected Population 2023	Total fund	SBM fund (70 %)	CFC (30%)
1	2	3	4	5	6	7	8	9	10	11	12
39439	SIDDHARTHANAGAR	MITHWAL	88728	PIPERPATIA	177223	SUJNAPUR	655	850	289,000.00	202,300.00	86,700.00
39440	SIDDHARTHANAGAR	MITHWAL	269414	PURAINA	177260	AHIRAULI TIWARI	575	747	253,980.00	177,786.00	76,194.00
39441	SIDDHARTHANAGAR	MITHWAL	269414	PURAINA	177261	PURAINA	635	824	280,160.00	196,112.00	84,048.00
39442	SIDDHARTHANAGAR	MITHWAL	88732	RAMWAPUR BHAI	177228	BANKUINIA	465	604	205,360.00	143,752.00	61,608.00
39443	SIDDHARTHANAGAR	MITHWAL	88732	RAMWAPUR BHAI	177224	RAMWAPUR BHAI	867	1126	382,840.00	267,988.00	114,852.00
39444	SIDDHARTHANAGAR	MITHWAL	88734	SADI KALA	177308	DARIDIHA	775	1006	342,040.00	239,428.00	102,612.00
39445	SIDDHARTHANAGAR	MITHWAL	88734	SADI KALA	177308	KUNAT ALI	775	1006	342,040.00	239,428.00	102,612.00
39446	SIDDHARTHANAGAR	MITHWAL	88734	SADI KALA	177314	SARI KALAN	819	1063	361,420.00	252,994.00	108,426.00
39447	SIDDHARTHANAGAR	MITHWAL	88738	Semrahna	177277	Kapia Khurd	224	291	98,940.00	69,258.00	29,682.00
39448	SIDDHARTHANAGAR	MITHWAL	88738	SEMRAHNA	177275	SEMRAHANI	646	839	285,260.00	199,682.00	85,578.00
39449	SIDDHARTHANAGAR	MITHWAL	88738	Semrahna	177276	Semrahna	718	932	316,880.00	221,816.00	95,064.00
39450	SIDDHARTHANAGAR	MITHWAL	269506	SIKATA SECOND	177296	DIRAI	426	553	188,020.00	131,614.00	56,406.00
39451	SIDDHARTHANAGAR	MITHWAL	269506	SIKATA SECOND	177295	SIKTA	582	756	257,040.00	179,928.00	77,112.00
39452	SIDDHARTHANAGAR	MITHWAL	88741	SISAI KHURD	177242	BARGADWA	378	491	166,940.00	116,858.00	50,082.00
39453	SIDDHARTHANAGAR	MITHWAL	88741	SISAI KHURD	177244	GANWARIA	300	390	132,600.00	92,820.00	39,780.00
39454	SIDDHARTHANAGAR	MITHWAL	88741	SISAI KHURD	177243	KADAMDARWA	390	506	172,040.00	120,428.00	51,612.00
39455	SIDDHARTHANAGAR	MITHWAL	88741	SISAI KHURD	177038	SISAI KHURD	630	818	278,120.00	194,684.00	83,436.00
39456	SIDDHARTHANAGAR	MITHWAL	88742	SONKHAR	177173	JAMOHNA	131	170	57,800.00	40,460.00	17,340.00
39457	SIDDHARTHANAGAR	MITHWAL	88742	SONKHAR	177177	SIHAWAL	796	1034	351,560.00	246,092.00	105,468.00
39458	SIDDHARTHANAGAR	MITHWAL	88742	SONKHAR	177167	SONKHAR	727	944	320,960.00	224,672.00	96,288.00
39459	SIDDHARTHANAGAR	MITHWAL	88742	SONKHAR	177176	SONKHARI	614	797	270,980.00	189,686.00	81,294.00
39460	SIDDHARTHANAGAR	MITHWAL	88744	TENDUI	177288	BELBHARIA	374	486	165,240.00	115,668.00	49,572.00
39461	SIDDHARTHANAGAR	MITHWAL	88744	TENDUI	177289	NAKTI	471	612	208,080.00	145,656.00	62,424.00
39462	SIDDHARTHANAGAR	MITHWAL	88744	TENDUI	177290	TENDUI	809	1050	357,000.00	249,900.00	107,100.00
39463	SIDDHARTHANAGAR	MITHWAL	88744	TENDUI	177285	TILANGI	165	214	72,760.00	50,932.00	21,828.00
39464	SIDDHARTHANAGAR	MITHWAL	88746	TILAULI	177181	TILAULA	728	945	321,300.00	224,910.00	96,390.00
39465	SIDDHARTHANAGAR	MITHWAL	88746	TILAULI	177182	TILAULI	1000	1298	441,320.00	308,924.00	132,396.00
39466	SIDDHARTHANAGAR	MITHWAL	88747	TURSIYA	177195	DARHIA	741	962	327,080.00	228,956.00	98,124.00
39467	SIDDHARTHANAGAR	MITHWAL	88747	TURSIYA	177196	IMILIA	392	509	173,060.00	121,142.00	51,918.00
39468	SIDDHARTHANAGAR	MITHWAL	88747	TURSIYA	177193	JIGINA KHURD	267	347	117,980.00	82,586.00	35,394.00
39469	SIDDHARTHANAGAR	MITHWAL	88747	TURSIYA	177192	KHUNAURA	136	177	60,180.00	42,126.00	18,054.00
39470	SIDDHARTHANAGAR	MITHWAL	88747	TURSIYA	177194	SANTHWA	430	558	189,720.00	132,804.00	56,916.00
39471	SIDDHARTHANAGAR	MITHWAL	88747	TURSIYA	177197	TURSIYA	856	1111	377,740.00	264,418.00	113,322.00
39472	SIDDHARTHANAGAR	MITHWAL	273924	UDAIPUR	177150	GOPALPUR	227	295	100,300.00	70,210.00	30,090.00
39473	SIDDHARTHANAGAR	MITHWAL	273924	UDAIPUR	177151	GORWA PAKAR	290	377	128,180.00	89,726.00	38,454.00
39474	SIDDHARTHANAGAR	MITHWAL	273924	UDAIPUR	177127	UDAIPUR	971	1261	428,740.00	300,118.00	128,622.00
39475	SIDDHARTHANAGAR	NAUGARH	88752	BARAGO	176484	BARAGO	1699	2206	750,040.00	525,028.00	225,012.00
39476	SIDDHARTHANAGAR	NAUGARH	88752	BARAGO	176242	BHADEHAR KHALASA	160	208	70,720.00	49,504.00	21,216.00
39477	SIDDHARTHANAGAR	NAUGARH	88753	BASATHA	176268	GHUSRI BUZURG	989	1284	436,560.00	305,592.00	130,968.00
39478	SIDDHARTHANAGAR	NAUGARH	88753	BASATHA	176267	GHUSURI KHURD	553	718	244,120.00	170,884.00	73,236.00
39479	SIDDHARTHANAGAR	NAUGARH	88754	BASAUNI	176502	BASAUNA	601	780	265,200.00	185,640.00	79,560.00
39480	SIDDHARTHANAGAR	NAUGARH	88754	BASAUNI	176521	BASAUNI	748	971	330,140.00	231,098.00	99,042.00

SNo.	District Name	Block Name	LGD Gram Panchayat	Gram Panchayat Name	LGD Village Code	Village Name	TOT_P_2011	Projected Population 2023	Total fund	SBM fund (70 %)	CFC (30%)
1	2	3	4	5	6	7	8	9	10	11	12
39481	SIDDHARTHANAGAR	NAUGARH	88754	BASAUNI	176501	KESAR	47	61	20,740.00	14,518.00	6,222.00
39482	SIDDHARTHANAGAR	NAUGARH	88754	BASAUNI	176499	KESARI	722	937	318,580.00	223,006.00	95,574.00
39483	SIDDHARTHANAGAR	NAUGARH	88756	BELAWA	176688	BELWA	1856	2410	819,400.00	573,580.00	245,820.00
39484	SIDDHARTHANAGAR	NAUGARH	88756	BELAWA	177663	CHOR THARI	766	995	338,300.00	236,810.00	101,490.00
39485	SIDDHARTHANAGAR	NAUGARH	88756	BELAWA	176649	KESARI	737	957	325,380.00	227,766.00	97,614.00
39486	SIDDHARTHANAGAR	NAUGARH	88760	CHANAR GADDI	176256	BABHANI	646	839	285,260.00	199,682.00	85,578.00
39487	SIDDHARTHANAGAR	NAUGARH	88760	CHANAR GADDI	176265	CHANAR GADDI	890	1156	393,040.00	275,128.00	117,912.00
39488	SIDDHARTHANAGAR	NAUGARH	88760	CHANAR GADDI	176257	MALPAR NANKAR	429	557	189,380.00	132,566.00	56,814.00
39489	SIDDHARTHANAGAR	NAUGARH	88768	KANAWA DIH	176254	CHIMATI	267	347	117,980.00	82,586.00	35,394.00
39490	SIDDHARTHANAGAR	NAUGARH	88768	KANAWA DIH	176255	KANAWA DIH	854	1109	377,060.00	263,942.00	113,118.00
39491	SIDDHARTHANAGAR	NAUGARH	88768	KANAWA DIH	176252	KESAR	342	444	150,960.00	105,672.00	45,288.00
39492	SIDDHARTHANAGAR	NAUGARH	88768	KANAWA DIH	176251	KESARI	32	42	14,280.00	9,996.00	4,284.00
39493	SIDDHARTHANAGAR	NAUGARH	88768	KANAWA DIH	176253	PARAS PINDA	721	936	318,240.00	222,768.00	95,472.00
39494	SIDDHARTHANAGAR	NAUGARH	266685	KAPIA MISHRA	176526	DEO KALI	379	492	167,280.00	117,096.00	50,184.00
39495	SIDDHARTHANAGAR	NAUGARH	266685	KAPIA MISHRA	176527	KAPIYA MISIR	660	857	291,380.00	203,966.00	87,414.00
39496	SIDDHARTHANAGAR	NAUGARH	88770	KAPIYA BUKNIHA GRANT	176247	BUKANIHA KHALASA	478	621	211,140.00	147,798.00	63,342.00
39497	SIDDHARTHANAGAR	NAUGARH	88770	KAPIYA BUKNIHA GRANT	176239	KAPIYA BUKNIHA GRANT	871	1131	384,540.00	269,178.00	115,362.00
39498	SIDDHARTHANAGAR	NAUGARH	88770	KAPIYA BUKNIHA GRANT	176246	RAKSA	481	625	212,500.00	148,750.00	63,750.00
39499	SIDDHARTHANAGAR	NAUGARH	88772	KHAJURIYA	176456	KHAJURIYA	930	1208	410,720.00	287,504.00	123,216.00
39500	SIDDHARTHANAGAR	NAUGARH	88772	KHAJURIYA	176449	NAGAWA	957	1243	422,620.00	295,834.00	126,786.00
39501	SIDDHARTHANAGAR	NAUGARH	88771	LUCHUIYA	176245	KARAUTI	700	909	309,060.00	216,342.00	92,718.00
39502	SIDDHARTHANAGAR	NAUGARH	88771	LUCHUIYA	176120	LUCHUIYA	837	1087	369,580.00	258,706.00	110,874.00
39503	SIDDHARTHANAGAR	NAUGARH	88779	MAHADEWA BUZURG	176458	MADARAHNA	920	1195	406,300.00	284,410.00	121,890.00
39504	SIDDHARTHANAGAR	NAUGARH	88779	MAHADEWA BUZURG	176783	MAHADEWA BUZURG	1789	2323	789,820.00	552,874.00	236,946.00
39505	SIDDHARTHANAGAR	NAUGARH	88779	MAHADEWA BUZURG	176459	SEMARA	571	741	251,940.00	176,358.00	75,582.00
39506	SIDDHARTHANAGAR	NAUGARH	88780	MAHADEWA GANGA RAM	176250	KATAYA	855	1110	377,400.00	264,180.00	113,220.00
39507	SIDDHARTHANAGAR	NAUGARH	88780	MAHADEWA GANGA RAM	176249	MAHADEWA GANGA RAM	755	980	333,200.00	233,240.00	99,960.00
39508	SIDDHARTHANAGAR	NAUGARH	88778	MAHDEWA	176642	MAHDEWA	1434	1862	633,080.00	443,156.00	189,924.00
39509	SIDDHARTHANAGAR	NAUGARH	266699	MANOHARI	176276	BANARAH	561	728	247,520.00	173,264.00	74,256.00
39510	SIDDHARTHANAGAR	NAUGARH	266699	MANOHARI	176275	MANOHARI	971	1261	428,740.00	300,118.00	128,622.00
39511	SIDDHARTHANAGAR	NAUGARH	88787	PALIYA TEK DHAR	176280	KAPIYA RAJIT	337	438	148,920.00	104,244.00	44,676.00
39512	SIDDHARTHANAGAR	NAUGARH	88787	PALIYA TEK DHAR	176283	KHARGAURA	797	1035	351,900.00	246,330.00	105,570.00
39513	SIDDHARTHANAGAR	NAUGARH	88787	PALIYA TEK DHAR	176281	PALIYA NIDHI	395	513	174,420.00	122,094.00	52,326.00
39514	SIDDHARTHANAGAR	NAUGARH	88787	PALIYA TEK DHAR	176282	PALIYA TEK DHAR	896	1163	395,420.00	276,794.00	118,626.00
39515	SIDDHARTHANAGAR	NAUGARH	88787	PALIYA TEK DHAR	176277	SASNA	293	380	129,200.00	90,440.00	38,760.00
39516	SIDDHARTHANAGAR	NAUGARH	88798	SARAUTA	176260	DUBAULIYA	813	1056	359,040.00	251,328.00	107,712.00
39517	SIDDHARTHANAGAR	NAUGARH	88798	SARAUTA	176262	SARAUTA	940	1221	415,140.00	290,598.00	124,542.00
39518	SIDDHARTHANAGAR	NAUGARH	88798	SARAUTA	176261	SENDURI	417	541	183,940.00	128,758.00	55,182.00
39519	SIDDHARTHANAGAR	NAUGARH	271316	SISWA KHURD	176531	PATASIYA	409	531	180,540.00	126,378.00	54,162.00
39520	SIDDHARTHANAGAR	NAUGARH	271316	SISWA KHURD	176533	SIGIYA	293	380	129,200.00	90,440.00	38,760.00
39521	SIDDHARTHANAGAR	NAUGARH	271316	SISWA KHURD	176534	SISAWA KHURD	415	539	183,260.00	128,282.00	54,978.00
39522	SIDDHARTHANAGAR	NAUGARH	88803	SONAWAL	176508	KATAYA	589	765	260,100.00	182,070.00	78,030.00

SNo.	District Name	Block Name	LGD Gram Panchayat	Gram Panchayat Name	LGD Village Code	Village Name	TOT_P_2011	Projected Population 2023	Total fund	SBM fund (70 %)	CFC (30%)
1	2	3	4	5	6	7	8	9	10	11	12
39523	SIDDHARTHANAGAR	NAUGARH	88803	SONAWAL	176514	SANAI LAGARI	506	657	223,380.00	156,366.00	67,014.00
39524	SIDDHARTHANAGAR	NAUGARH	88803	SONAWAL	176509	SONAWAL	667	866	294,440.00	206,108.00	88,332.00
39525	SIDDHARTHANAGAR	SHOHARATGARH	88805	AKADANGA BHAVPUR	176181	AKADANGA BHAVPUR	1449	1881	639,540.00	447,678.00	191,862.00
39526	SIDDHARTHANAGAR	SHOHARATGARH	88805	AKADANGA BHAVPUR	176180	KHURHURIYA	960	1246	423,640.00	296,548.00	127,092.00
39527	SIDDHARTHANAGAR	SHOHARATGARH	88805	AKADANGA BHAVPUR	176182	SUKH DAHAR	192	249	84,660.00	59,262.00	25,398.00
39528	SIDDHARTHANAGAR	SHOHARATGARH	274050	BABHANI	176199	BABHANI	811	1053	358,020.00	250,614.00	107,406.00
39529	SIDDHARTHANAGAR	SHOHARATGARH	274050	BABHANI	176201	BHADAW	509	661	224,740.00	157,318.00	67,422.00
39530	SIDDHARTHANAGAR	SHOHARATGARH	267613	BAGAHAWA	176131	MADHAWAPUR	662	860	292,400.00	204,680.00	87,720.00
39531	SIDDHARTHANAGAR	SHOHARATGARH	88809	BUDAPAR	176205	BURHAPAR	887	1152	391,680.00	274,176.00	117,504.00
39532	SIDDHARTHANAGAR	SHOHARATGARH	88809	BUDAPAR	176283	gauhaniya	797	1035	351,900.00	246,330.00	105,570.00
39533	SIDDHARTHANAGAR	SHOHARATGARH	267624	DAHIYAD	176197	DAHIYANA	947	1230	418,200.00	292,740.00	125,460.00
39534	SIDDHARTHANAGAR	SHOHARATGARH	267624	DAHIYAD	176196	LAUSA	528	686	233,240.00	163,268.00	69,972.00
39535	SIDDHARTHANAGAR	SHOHARATGARH	88817	GAJAHADA	176147	GAJEHARA	10414	13522	9,533,010.00	6,673,107.00	2,859,903.00
39536	SIDDHARTHANAGAR	SHOHARATGARH	88819	JAJAR GARHIYA	176179	BEL GARHA	784	1018	346,120.00	242,284.00	103,836.00
39537	SIDDHARTHANAGAR	SHOHARATGARH	88819	JAJAR GARHIYA	176178	JAJAR GARHIYA	779	1011	343,740.00	240,618.00	103,122.00
39538	SIDDHARTHANAGAR	SHOHARATGARH	274058	KARMA	176137	DUNAWA	184	239	81,260.00	56,882.00	24,378.00
39539	SIDDHARTHANAGAR	SHOHARATGARH	274058	KARMA	176135	KARMA	859	1115	379,100.00	265,370.00	113,730.00
39540	SIDDHARTHANAGAR	SHOHARATGARH	274058	KARMA	176136	SEHARIYA	554	719	244,460.00	171,122.00	73,338.00
39541	SIDDHARTHANAGAR	SHOHARATGARH	274058	KARMA	176132	SIHORWA	626	813	276,420.00	193,494.00	82,926.00
39542	SIDDHARTHANAGAR	SHOHARATGARH	243888	KAUWA	176237	KAPIA KHALSA	931	1209	411,060.00	287,742.00	123,318.00
39543	SIDDHARTHANAGAR	SHOHARATGARH	243888	KAUWA	176244	KAUWA	902	1171	398,140.00	278,698.00	119,442.00
39544	SIDDHARTHANAGAR	SHOHARATGARH	88828	LUCHUIYA	176121	BAIDALI	275	357	121,380.00	84,966.00	36,414.00
39545	SIDDHARTHANAGAR	SHOHARATGARH	88828	LUCHUIYA	176120	LUCHOIYA	798	1036	352,240.00	246,568.00	105,672.00
39546	SIDDHARTHANAGAR	SHOHARATGARH	88830	MADARAHNA JANUBI	176127	MAHALA	915	1188	403,920.00	282,744.00	121,176.00
39547	SIDDHARTHANAGAR	SHOHARATGARH	88834	MANAWA	176145	BAUDIHARI	417	541	183,940.00	128,758.00	55,182.00
39548	SIDDHARTHANAGAR	SHOHARATGARH	88834	MANAWA	176145	MALGAWA	599	778	264,520.00	185,164.00	79,356.00
39549	SIDDHARTHANAGAR	SHOHARATGARH	88834	MANAWA	176149	MANAWA	804	1044	354,960.00	248,472.00	106,488.00
39550	SIDDHARTHANAGAR	SHOHARATGARH	88834	MANAWA	176148	NAHARI	838	1088	369,920.00	258,944.00	110,976.00
39551	SIDDHARTHANAGAR	SHOHARATGARH	88837	MUDILA BUZURG	176209	MUDILA BUZURG	996	1293	439,620.00	307,734.00	131,886.00
39552	SIDDHARTHANAGAR	SHOHARATGARH	88837	MUDILA BUZURG	176206	PIPAR PATIYA	578	750	255,000.00	178,500.00	76,500.00
39553	SIDDHARTHANAGAR	SHOHARATGARH	88842	PAKARI	176204	PAKARI	2319	3011	1,023,740.00	716,618.00	307,122.00
39554	SIDDHARTHANAGAR	SHOHARATGARH	88845	PARIGAWA	176211	PIPARA	578	750	255,000.00	178,500.00	76,500.00
39555	SIDDHARTHANAGAR	SHOHARATGARH	88846	PARSOHIYA NANKAR	176140	KOMAR	473	614	208,760.00	146,132.00	62,628.00
39556	SIDDHARTHANAGAR	SHOHARATGARH	88846	PARSOHIYA NANKAR	176142	PARSOHIYA NANKAR	1400	1818	618,120.00	432,684.00	185,436.00
39557	SIDDHARTHANAGAR	SHOHARATGARH	88846	PARSOHIYA NANKAR	176141	SUMARAHWA	116	151	51,340.00	35,938.00	15,402.00
39558	SIDDHARTHANAGAR	SHOHARATGARH	267585	SANTORI	176176	PANARIYA	420	545	185,300.00	129,710.00	55,590.00
39559	SIDDHARTHANAGAR	SHOHARATGARH	267585	SANTORI	176176	PIPARI	420	545	185,300.00	129,710.00	55,590.00
39560	SIDDHARTHANAGAR	SHOHARATGARH	267585	SANTORI	176174	SANTORI	685	889	302,260.00	211,582.00	90,678.00
39561	SIDDHARTHANAGAR	SHOHARATGARH	267646	SEMARA	176110	MASINA	445	578	196,520.00	137,564.00	58,956.00
39562	SIDDHARTHANAGAR	SHOHARATGARH	267646	SEMARA	176117	SEMARA	922	1197	406,980.00	284,886.00	122,094.00
39563	SIDDHARTHANAGAR	USKA BAZAR	88858	BASAWANPUR	176740	BASAWAN PUR	606	787	267,580.00	187,306.00	80,274.00
39564	SIDDHARTHANAGAR	USKA BAZAR	88858	BASAWANPUR	176741	KARA CHHULIYA KHALASA	724	940	319,600.00	223,720.00	95,880.00

SNo.	District Name	Block Name	LGD Gram Panchayat	Gram Panchayat Name	LGD Village Code	Village Name	TOT_P_2011	Projected Population 2023	Total fund	SBM fund (70 %)	CFC (30%)
1	2	3	4	5	6	7	8	9	10	11	12
39565	SIDDHARTHANAGAR	USKA BAZAR	88858	BASAWANPUR	176745	KARACHHULIYA GRANT	641	832	282,880.00	198,016.00	84,864.00
39566	SIDDHARTHANAGAR	USKA BAZAR	88858	BASAWANPUR	176741	KARACHHULIYA KHALSA	724	940	319,600.00	223,720.00	95,880.00
39567	SIDDHARTHANAGAR	USKA BAZAR	88861	CHHITRAPAR	176783	MAHADEWA BUZURG	748	971	330,140.00	231,098.00	99,042.00
39568	SIDDHARTHANAGAR	USKA BAZAR	274060	CHORAI FIRST	176775	CHORAI	730	948	322,320.00	225,624.00	96,696.00
39569	SIDDHARTHANAGAR	USKA BAZAR	274060	CHORAI FIRST	176777	MAHADEWA KHURD	342	444	150,960.00	105,672.00	45,288.00
39570	SIDDHARTHANAGAR	USKA BAZAR	274060	CHORAI FIRST	176720	MUDILA	372	483	164,220.00	114,954.00	49,266.00
39571	SIDDHARTHANAGAR	USKA BAZAR	274060	CHORAI FIRST	176776	SIYARAPAR	566	735	249,900.00	174,930.00	74,970.00
39572	SIDDHARTHANAGAR	USKA BAZAR	266919	CHORAI SECOND	176793	CHORAI	574	745	253,300.00	177,310.00	75,990.00
39573	SIDDHARTHANAGAR	USKA BAZAR	266919	CHORAI SECOND	176794	MADHAWAPUR	437	567	192,780.00	134,946.00	57,834.00
39574	SIDDHARTHANAGAR	USKA BAZAR	266919	CHORAI SECOND	176787	PIPARA	52	68	23,120.00	16,184.00	6,936.00
39575	SIDDHARTHANAGAR	USKA BAZAR	88863	CHORASI	176768	CHAURASI	737	957	325,380.00	227,766.00	97,614.00
39576	SIDDHARTHANAGAR	USKA BAZAR	88863	CHORASI	176764	MAHADEWA TIWARI	507	658	223,720.00	156,604.00	67,116.00
39577	SIDDHARTHANAGAR	USKA BAZAR	88864	CHORWAR	176771	CHOKHAR	863	1121	381,140.00	266,798.00	114,342.00
39578	SIDDHARTHANAGAR	USKA BAZAR	88864	CHORWAR	176770	SIHORAWA	780	1013	344,420.00	241,094.00	103,326.00
39579	SIDDHARTHANAGAR	USKA BAZAR	88865	CHURIHARI	176796	SUKARAU LI	351	456	155,040.00	108,528.00	46,512.00
39580	SIDDHARTHANAGAR	USKA BAZAR	88868	GANGADHARPUR	176626	DUMARIYA	439	570	193,800.00	135,660.00	58,140.00
39581	SIDDHARTHANAGAR	USKA BAZAR	88868	GANGADHARPUR	176814	GANGADHAR PUR	952	1236	420,240.00	294,168.00	126,072.00
39582	SIDDHARTHANAGAR	USKA BAZAR	88868	GANGADHARPUR	176813	REHARA	327	425	144,500.00	101,150.00	43,350.00
39583	SIDDHARTHANAGAR	USKA BAZAR	266900	JAGMOHANI	176765	BISHUNPUR	531	689	234,260.00	163,982.00	70,278.00
39584	SIDDHARTHANAGAR	USKA BAZAR	266900	JAGMOHANI	176766	JAG MOHANI	742	963	327,420.00	229,194.00	98,226.00
39585	SIDDHARTHANAGAR	USKA BAZAR	88871	KARMA	176821	Karma	2009	2608	886,720.00	620,704.00	266,016.00
39586	SIDDHARTHANAGAR	USKA BAZAR	88871	KARMA	176822	NAVKHANIYA	644	836	284,240.00	198,968.00	85,272.00
39587	SIDDHARTHANAGAR	USKA BAZAR	88873	KATKI	176792	KATAKA	348	452	153,680.00	107,576.00	46,104.00
39588	SIDDHARTHANAGAR	USKA BAZAR	88873	KATKI	176786	KATAKI	751	975	331,500.00	232,050.00	99,450.00
39589	SIDDHARTHANAGAR	USKA BAZAR	88873	KATKI	176788	MADAR HANA	202	262	89,080.00	62,356.00	26,724.00
39590	SIDDHARTHANAGAR	USKA BAZAR	274048	KOLHUA SECOND	176637	Kolhua	974	1265	430,100.00	301,070.00	129,030.00
39591	SIDDHARTHANAGAR	USKA BAZAR	274048	KOLHUA SECOND	176638	SAU KHOR	247	321	109,140.00	76,398.00	32,742.00
39592	SIDDHARTHANAGAR	USKA BAZAR	88874	KOLHUWA FIRST	176753	BHAISAHIYA	70	91	30,940.00	21,658.00	9,282.00
39593	SIDDHARTHANAGAR	USKA BAZAR	88874	KOLHUWA FIRST	176759	KHAIRA	278	361	122,740.00	85,918.00	36,822.00
39594	SIDDHARTHANAGAR	USKA BAZAR	88874	KOLHUWA FIRST	176757	KOLHUA	568	737	250,580.00	175,406.00	75,174.00
39595	SIDDHARTHANAGAR	USKA BAZAR	88874	KOLHUWA FIRST	176756	SARANGI	419	544	184,960.00	129,472.00	55,488.00
39596	SIDDHARTHANAGAR	USKA BAZAR	88874	KOLHUWA FIRST	176760	UTAPAR	580	753	256,020.00	179,214.00	76,806.00
39597	SIDDHARTHANAGAR	USKA BAZAR	271890	LAKSHAN PUR	176819	KEOTALIYA	421	547	185,980.00	130,186.00	55,794.00
39598	SIDDHARTHANAGAR	USKA BAZAR	271890	LAKSHAN PUR	176820	LACHHAN PUR	592	769	261,460.00	183,022.00	78,438.00
39599	SIDDHARTHANAGAR	USKA BAZAR	271890	LAKSHAN PUR	176818	NAUWA DANDI	18	23	7,820.00	5,474.00	2,346.00
39600	SIDDHARTHANAGAR	USKA BAZAR	266891	MANJHARIA	176779	CHAURI	34	44	14,960.00	10,472.00	4,488.00
39601	SIDDHARTHANAGAR	USKA BAZAR	266891	MANJHARIA	176781	MANJHARIYA	994	1291	438,940.00	307,258.00	131,682.00
39602	SIDDHARTHANAGAR	USKA BAZAR	266927	MEHADIYA BUJURG	176815	MEHADIYA BUZURG	417	541	183,940.00	128,758.00	55,182.00
39603	SIDDHARTHANAGAR	USKA BAZAR	266927	MEHADIYA BUJURG	176817	MEHADIYA KHURD	395	513	174,420.00	122,094.00	52,326.00
39604	SIDDHARTHANAGAR	USKA BAZAR	266927	MEHADIYA BUJURG	176816	PATHAN PUR	301	391	132,940.00	93,058.00	39,882.00
39605	SIDDHARTHANAGAR	USKA BAZAR	88883	Paraspur	176512	Mudila	795	1032	350,880.00	245,616.00	105,264.00
39606	SIDDHARTHANAGAR	USKA BAZAR	88887	PARSA SUKRULLAH	176784	PARSA SUKARU LLAH	972	1262	429,080.00	300,356.00	128,724.00

SNo.	District Name	Block Name	LGD Gram Panchayat	Gram Panchayat Name	LGD Village Code	Village Name	TOT_P_2011	Projected Population 2023	Total fund	SBM fund (70 %)	CFC (30%)
1	2	3	4	5	6	7	8	9	10	11	12
39607	SIDDHARTHANAGAR	USKA BAZAR	88887	PARSA SUKRULLAH	176785	SEMARA HUSAIN BAKSA	684	888	301,920.00	211,344.00	90,576.00
39608	SIDDHARTHANAGAR	USKA BAZAR	88102	POKHAR BHITWA	176633	BABHANI KHURD	589	765	260,100.00	182,070.00	78,030.00
39609	SIDDHARTHANAGAR	USKA BAZAR	88890	POKHAR BHITWA	176568	POKHAR BHITWA	1904	2472	840,480.00	588,336.00	252,144.00
39610	SIDDHARTHANAGAR	USKA BAZAR	88892	SAJNAPAR	176626	DUMARIYA	439	570	193,800.00	135,660.00	58,140.00
39611	SITAPUR	Ailiya	270838	Allipurilirja	137485	Allipur Aliraja	718	932	316,880.00	221,816.00	95,064.00
39612	SITAPUR	Ailiya	270838	Allipurilirja	137487	Badaura	580	753	256,020.00	179,214.00	76,806.00
39613	SITAPUR	Ailiya	270841	Ambowa	137450	Ambowa	865	1123	381,820.00	267,274.00	114,546.00
39614	SITAPUR	Ailiya	270841	Ambowa	137451	Dhakhiya	804	1044	354,960.00	248,472.00	106,488.00
39615	SITAPUR	Ailiya	88912	Angrasi	137449	Angrasi	1216	1579	536,860.00	375,802.00	161,058.00
39616	SITAPUR	Ailiya	270832	Benipur	137439	Baerapur	438	569	193,460.00	135,422.00	58,038.00
39617	SITAPUR	Ailiya	270832	Benipur	137437	Benipur	817	1061	360,740.00	252,518.00	108,222.00
39618	SITAPUR	Ailiya	88918	Bhelawan Khurd	137364	Bhelawan Khurd	1261	1637	556,580.00	389,606.00	166,974.00
39619	SITAPUR	Ailiya	88918	Bhelawan Khurd	137363	Persehra	351	456	155,040.00	108,528.00	46,512.00
39620	SITAPUR	Ailiya	270828	Bhogipur	137391	Bhogipur	1029	1336	454,240.00	317,968.00	136,272.00
39621	SITAPUR	Ailiya	88920	Bishunpur	137427	Bishunpur	944	1226	416,840.00	291,788.00	125,052.00
39622	SITAPUR	Ailiya	88920	Bishunpur	137425	Nataura	615	799	271,660.00	190,162.00	81,498.00
39623	SITAPUR	Ailiya	88920	Bishunpur	137426	Sarelli	853	1108	376,720.00	263,704.00	113,016.00
39624	SITAPUR	Ailiya	88921	Chandan Para	137470	Chandan Para	1190	1545	525,300.00	367,710.00	157,590.00
39625	SITAPUR	Ailiya	88921	Chandan Para	137471	Pipri Tilaksingh	766	995	338,300.00	236,810.00	101,490.00
39626	SITAPUR	Ailiya	88921	Chandan Para	137473	Williamnagar	534	693	235,620.00	164,934.00	70,686.00
39627	SITAPUR	Ailiya	88922	Chandupur	137409	Chandupur	1151	1494	507,960.00	355,572.00	152,388.00
39628	SITAPUR	Ailiya	88922	Chandupur	137407	Jatpurwa	159	206	70,040.00	49,028.00	21,012.00
39629	SITAPUR	Ailiya	88922	Chandupur	137408	Puriana	228	296	100,640.00	70,448.00	30,192.00
39630	SITAPUR	Ailiya	270839	Damodarpur	137494	Damodarpur	734	953	324,020.00	226,814.00	97,206.00
39631	SITAPUR	Ailiya	270839	Damodarpur	137492	Deoganpur	527	684	232,560.00	162,792.00	69,768.00
39632	SITAPUR	Ailiya	88926	Dhoraha	137423	Dhorha	1552	2015	685,100.00	479,570.00	205,530.00
39633	SITAPUR	Ailiya	88927	Gaura	137456	Gaura	1184	1537	522,580.00	365,806.00	156,774.00
39634	SITAPUR	Ailiya	88927	Gaura	137463	Ojhipur	109	142	48,280.00	33,796.00	14,484.00
39635	SITAPUR	Ailiya	88927	Gaura	137462	Pratappur	702	911	309,740.00	216,818.00	92,922.00
39636	SITAPUR	Ailiya	88927	Gaura	137461	Sarrayan	833	1082	367,880.00	257,516.00	110,364.00
39637	SITAPUR	Ailiya	88928	Godwa	137371	Gondwa	764	992	337,280.00	236,096.00	101,184.00
39638	SITAPUR	Ailiya	88928	Godwa	137370	Saheb Ganj	654	849	288,660.00	202,062.00	86,598.00
39639	SITAPUR	Ailiya	270833	Harni	137369	Harni	484	628	213,520.00	149,464.00	64,056.00
39640	SITAPUR	Ailiya	270833	Harni	137365	Pahadpur	479	622	211,480.00	148,036.00	63,444.00
39641	SITAPUR	Ailiya	270833	Harni	137373	Pipri Khurd	472	613	208,420.00	145,894.00	62,526.00
39642	SITAPUR	Ailiya	88929	Hathiya	137466	Hathia	1506	1955	664,700.00	465,290.00	199,410.00
39643	SITAPUR	Ailiya	88929	Hathiya	137467	Mallahpur	377	489	166,260.00	116,382.00	49,878.00
39644	SITAPUR	Ailiya	88935	Jagna	137354	Dallupur	629	817	277,780.00	194,446.00	83,334.00
39645	SITAPUR	Ailiya	88935	Jagna	137353	Jagna	1312	1704	579,360.00	405,552.00	173,808.00
39646	SITAPUR	Ailiya	88935	Jagna	137356	Pipra	291	378	128,520.00	89,964.00	38,556.00
39647	SITAPUR	Ailiya	270830	Kainpur	137404	Devria	371	482	163,880.00	114,716.00	49,164.00
39648	SITAPUR	Ailiya	270830	Kainpur	137405	Kainpur	711	923	313,820.00	219,674.00	94,146.00

SNo.	District Name	Block Name	LGD Gram Panchayat	Gram Panchayat Name	LGD Village Code	Village Name	TOT_P_2011	Projected Population 2023	Total fund	SBM fund (70 %)	CFC (30%)
1	2	3	4	5	6	7	8	9	10	11	12
39649	SITAPUR	Ailiya	88937	Kamoliya	137368	Elgawan	586	761	258,740.00	181,118.00	77,622.00
39650	SITAPUR	Ailiya	88937	Kamoliya	137362	Kamoliam	1242	1613	548,420.00	383,894.00	164,526.00
39651	SITAPUR	Ailiya	88941	Khairepara	137483	Bandipur	640	831	282,540.00	197,778.00	84,762.00
39652	SITAPUR	Ailiya	88941	Khairepara	137482	Khairepara	687	892	303,280.00	212,296.00	90,984.00
39653	SITAPUR	Ailiya	88943	Klarknagar	137486	Klark Nagar	1443	1874	637,160.00	446,012.00	191,148.00
39654	SITAPUR	Ailiya	88945	Kurka	137443	Kurka	1174	1524	518,160.00	362,712.00	155,448.00
39655	SITAPUR	Ailiya	88945	Kurka	137444	Kurki	328	426	144,840.00	101,388.00	43,452.00
39656	SITAPUR	Ailiya	88945	Kurka	137442	Sarna	536	696	236,640.00	165,648.00	70,992.00
39657	SITAPUR	Ailiya	88947	Mahmudpur Rohila	137445	Jamduwa	737	957	325,380.00	227,766.00	97,614.00
39658	SITAPUR	Ailiya	88947	Mahmudpur Rohila	137447	Mahmudpur	931	1209	411,060.00	287,742.00	123,318.00
39659	SITAPUR	Ailiya	88947	Mahmudpur Rohila	137446	Rohila	607	788	267,920.00	187,544.00	80,376.00
39660	SITAPUR	Ailiya	88948	Malikapur	137417	Malika Pur	1492	1937	658,580.00	461,006.00	197,574.00
39661	SITAPUR	Ailiya	88948	Malikapur	137421	Sujaval Pur	473	614	208,760.00	146,132.00	62,628.00
39662	SITAPUR	Ailiya	88948	Malikapur	137422	Udhawapur	326	423	143,820.00	100,674.00	43,146.00
39663	SITAPUR	Ailiya	88953	Narwahanpur	137377	Kaima	780	1013	344,420.00	241,094.00	103,326.00
39664	SITAPUR	Ailiya	88953	Narwahanpur	137376	Narwahanpur	1063	1380	469,200.00	328,440.00	140,760.00
39665	SITAPUR	Ailiya	270863	Nauarangpur	137345	Nauarangpur	1086	1410	479,400.00	335,580.00	143,820.00
39666	SITAPUR	Ailiya	88956	Padarkha	137413	Bilariya Muzzaferpur	594	771	262,140.00	183,498.00	78,642.00
39667	SITAPUR	Ailiya	88956	Padarkha	137415	Padarkha	1143	1484	504,560.00	353,192.00	151,368.00
39668	SITAPUR	Ailiya	88956	Padarkha	137414	Singhpur	624	810	275,400.00	192,780.00	82,620.00
39669	SITAPUR	Ailiya	88958	Parewa Dhenapur	137383	Dhenapur	545	708	240,720.00	168,504.00	72,216.00
39670	SITAPUR	Ailiya	88958	Parewa Dhenapur	137381	Parewa	1358	1763	599,420.00	419,594.00	179,826.00
39671	SITAPUR	Ailiya	88959	Pasnaika	137398	Behra Mafi	310	403	137,020.00	95,914.00	41,106.00
39672	SITAPUR	Ailiya	88959	Pasnaika	137399	Gangapur	326	423	143,820.00	100,674.00	43,146.00
39673	SITAPUR	Ailiya	88959	Pasnaika	137400	Pasnaika	656	852	289,680.00	202,776.00	86,904.00
39674	SITAPUR	Ailiya	88959	Pasnaika	137411	Sarai Jeet	710	922	313,480.00	219,436.00	94,044.00
39675	SITAPUR	Ailiya	88961	Perai Raipur	137388	Andauli	848	1101	374,340.00	262,038.00	112,302.00
39676	SITAPUR	Ailiya	88961	Perai Raipur	137387	Chathiya	576	748	254,320.00	178,024.00	76,296.00
39677	SITAPUR	Ailiya	88961	Perai Raipur	137386	Parei Raipur	1079	1401	476,340.00	333,438.00	142,902.00
39678	SITAPUR	Ailiya	88962	Pipri Kalan	137458	Muradpur	219	284	96,560.00	67,592.00	28,968.00
39679	SITAPUR	Ailiya	88962	Pipri Kalan	137457	Pipri Kalan	1033	1341	455,940.00	319,158.00	136,782.00
39680	SITAPUR	Ailiya	88963	Ramnagar	137496	Dhanai Khera	842	1093	371,620.00	260,134.00	111,486.00
39681	SITAPUR	Ailiya	88963	Ramnagar	137495	Ramnagar	1558	2023	687,820.00	481,474.00	206,346.00
39682	SITAPUR	Ailiya	88965	Rampur Nawagaon	137410	Purwa Bhodarsingh	185	240	81,600.00	57,120.00	24,480.00
39683	SITAPUR	Ailiya	88965	Rampur Nawagaon	137418	Rampur Nawa Gaon	1231	1598	543,320.00	380,324.00	162,996.00
39684	SITAPUR	Ailiya	270835	Rojaha	137396	Atariya Kiratpur	777	1009	343,060.00	240,142.00	102,918.00
39685	SITAPUR	Ailiya	270835	Rojaha	137401	Rojaha	781	1014	344,760.00	241,332.00	103,428.00
39686	SITAPUR	Ailiya	88968	Sahroi	137448	Sahroikalika Bux	1452	1885	640,900.00	448,630.00	192,270.00
39687	SITAPUR	Ailiya	88969	Sahroi Sikatiha	137348	Sahroi Chakrawat	1417	1840	625,600.00	437,920.00	187,680.00
39688	SITAPUR	Ailiya	88969	Sahroi Sikatiha	137355	Singhariya	646	839	285,260.00	199,682.00	85,578.00
39689	SITAPUR	Ailiya	88970	Salempur	137489	Dalel Nagar	168	218	74,120.00	51,884.00	22,236.00
39690	SITAPUR	Ailiya	88970	Salempur	137493	Singhpur	168	218	74,120.00	51,884.00	22,236.00

SNo.	District Name	Block Name	LGD Gram Panchayat	Gram Panchayat Name	LGD Village Code	Village Name	TOT_P_2011	Projected Population 2023	Total fund	SBM fund (70 %)	CFC (30%)
1	2	3	4	5	6	7	8	9	10	11	12
39691	SITAPUR	Ailiya	88971	Saraura	137432	Saraura	1467	1905	647,700.00	453,390.00	194,310.00
39692	SITAPUR	Ailiya	88972	Semauro	137429	Manwapur	587	762	259,080.00	181,356.00	77,724.00
39693	SITAPUR	Ailiya	88973	Semrahan	137433	Semrahan	1544	2005	681,700.00	477,190.00	204,510.00
39694	SITAPUR	Ailiya	88974	Serukaha	137375	Belahra	988	1283	436,220.00	305,354.00	130,866.00
39695	SITAPUR	Ailiya	88974	Serukaha	137372	Koraiya Devsingh	184	239	81,260.00	56,882.00	24,378.00
39696	SITAPUR	Ailiya	88974	Serukaha	137374	Saru Khera	686	891	302,940.00	212,058.00	90,882.00
39697	SITAPUR	Ailiya	88978	Tikar Bahadurpur	137412	Mempur Grant	418	543	184,620.00	129,234.00	55,386.00
39698	SITAPUR	Ailiya	88978	Tikar Bahadurpur	137406	Tikar Bahadurpur	793	1030	350,200.00	245,140.00	105,060.00
39699	SITAPUR	Ailiya	88979	Tikra Khurd	137436	Korriya Rawatpur	870	1130	384,200.00	268,940.00	115,260.00
39700	SITAPUR	Ailiya	88979	Tikra Khurd	137428	Tikra Khurd	1060	1376	467,840.00	327,488.00	140,352.00
39701	SITAPUR	Ailiya	88980	Umarsa	137378	Umarsa	1545	2006	682,040.00	477,428.00	204,612.00
39702	SITAPUR	Ailiya	88981	Victoriya Grant	137478	Bariyarpur	452	587	199,580.00	139,706.00	59,874.00
39703	SITAPUR	Ailiya	88981	Victoriya Grant	137480	Haluwapur	711	923	313,820.00	219,674.00	94,146.00
39704	SITAPUR	Ailiya	88981	Victoriya Grant	137477	Victoriya Grant	1229	1596	542,640.00	379,848.00	162,792.00
39705	SITAPUR	Behta	271089	Badariya	137977	Badariya	625	812	276,080.00	193,256.00	82,824.00
39706	SITAPUR	Behta	271089	Badariya	137980	Kyotana	409	531	180,540.00	126,378.00	54,162.00
39707	SITAPUR	Behta	271089	Badariya	137978	Nanhuhi	540	701	238,340.00	166,838.00	71,502.00
39708	SITAPUR	Behta	88990	Bareti	137966	Bareti	1259	1635	555,900.00	389,130.00	166,770.00
39709	SITAPUR	Behta	271088	Belwa Gauhaniya	137967	Belwa Gauhaniya	1465	1902	646,680.00	452,676.00	194,004.00
39710	SITAPUR	Behta	88995	Bhanpur Mallapur	137986	Bhanpur Malhapur	1244	1615	549,100.00	384,370.00	164,730.00
39711	SITAPUR	Behta	88995	Bhanpur Mallapur	137985	Lakhaneepur	875	1136	386,240.00	270,368.00	115,872.00
39712	SITAPUR	Behta	271081	Bhithiya Jalepur	138022	Bhithia Jalepara	1156	1501	510,340.00	357,238.00	153,102.00
39713	SITAPUR	Behta	274115	Cheniya	137938	Chenia	1253	1627	553,180.00	387,226.00	165,954.00
39714	SITAPUR	Behta	89001	Chhatangur	137998	Chhatangur	1211	1572	534,480.00	374,136.00	160,344.00
39715	SITAPUR	Behta	89001	Chhatangur	137995	Puran Sarayan	556	722	245,480.00	171,836.00	73,644.00
39716	SITAPUR	Behta	271082	Chndi	138019	Ahirori Semariya	647	840	285,600.00	199,920.00	85,680.00
39717	SITAPUR	Behta	271082	Chndi	138020	Chandi	798	1036	352,240.00	246,568.00	105,672.00
39718	SITAPUR	Behta	89002	Darapur	137949	Darapur	1410	1831	622,540.00	435,778.00	186,762.00
39719	SITAPUR	Behta	89002	Darapur	137950	Salarpur	685	889	302,260.00	211,582.00	90,678.00
39720	SITAPUR	Behta	271018	Datooni	138042	Datooni	1191	1546	525,640.00	367,948.00	157,692.00
39721	SITAPUR	Behta	271091	Devpalpur	137981	Dewparpur	1303	1692	575,280.00	402,696.00	172,584.00
39722	SITAPUR	Behta	89005	Dubai	138006	Dubai	1327	1723	585,820.00	410,074.00	175,746.00
39723	SITAPUR	Behta	89008	Guniya Khurd	137968	Amitiya	622	808	274,720.00	192,304.00	82,416.00
39724	SITAPUR	Behta	89008	Guniya Khurd	137969	Guniya Khurd	823	1069	363,460.00	254,422.00	109,038.00
39725	SITAPUR	Behta	271087	Gurela	137962	Gurela	1324	1719	584,460.00	409,122.00	175,338.00
39726	SITAPUR	Behta	271084	Kadbada	138055	Kadbada	1426	1852	629,680.00	440,776.00	188,904.00
39727	SITAPUR	Behta	89013	Karmudeeh	137960	Karmoodih	1330	1727	587,180.00	411,026.00	176,154.00
39728	SITAPUR	Behta	271029	Kathura	138053	Kathura	1027	1333	453,220.00	317,254.00	135,966.00
39729	SITAPUR	Behta	271086	Katraraypur	138010	Chatela	639	830	282,200.00	197,540.00	84,660.00
39730	SITAPUR	Behta	271086	Katraraypur	138014	Katra Raipur	801	1040	353,600.00	247,520.00	106,080.00
39731	SITAPUR	Behta	271086	Katraraypur	138012	Sujawalapur	717	931	316,540.00	221,578.00	94,962.00
39732	SITAPUR	Behta	271079	Khanamador	137992	Khana Mador	1032	1340	455,600.00	318,920.00	136,680.00

SNo.	District Name	Block Name	LGD Gram Panchayat	Gram Panchayat Name	LGD Village Code	Village Name	TOT_P_2011	Projected Population 2023	Total fund	SBM fund (70 %)	CFC (30%)
1	2	3	4	5	6	7	8	9	10	11	12
39733	SITAPUR	Behta	271083	Lakhanapur	138062	Lakhanapur	1397	1814	616,760.00	431,732.00	185,028.00
39734	SITAPUR	Behta	89022	Midaniya	137944	Midnia	1303	1692	575,280.00	402,696.00	172,584.00
39735	SITAPUR	Behta	89024	Mudila	138049	Kolgarh	583	757	257,380.00	180,166.00	77,214.00
39736	SITAPUR	Behta	89024	Mudila	138048	Mudila	1063	1380	469,200.00	328,440.00	140,760.00
39737	SITAPUR	Behta	89026	Muri Khera	137955	Budhnapur	1349	1752	595,680.00	416,976.00	178,704.00
39738	SITAPUR	Behta	89026	Muri Khera	137956	Muri Khera	917	1191	404,940.00	283,458.00	121,482.00
39739	SITAPUR	Behta	89028	Narna	138041	Narna	1418	1841	625,940.00	438,158.00	187,782.00
39740	SITAPUR	Behta	271080	Purwaachary	138028	Purva Acharya	1378	1789	608,260.00	425,782.00	182,478.00
39741	SITAPUR	Behta	271078	Ramrura	137959	Ram Rura	1207	1567	532,780.00	372,946.00	159,834.00
39742	SITAPUR	Behta	89036	Ramuwapur	138015	Barchhata	478	621	211,140.00	147,798.00	63,342.00
39743	SITAPUR	Behta	89036	Ramuwapur	138011	Barela	576	748	254,320.00	178,024.00	76,296.00
39744	SITAPUR	Behta	89036	Ramuwapur	138016	Bodhwa	497	645	219,300.00	153,510.00	65,790.00
39745	SITAPUR	Behta	89036	Ramuwapur	138007	Harihar Pur	276	358	121,720.00	85,204.00	36,516.00
39746	SITAPUR	Behta	89036	Ramuwapur	138008	Ramuwapur	1087	1411	479,740.00	335,818.00	143,922.00
39747	SITAPUR	Behta	89040	Rohiya Shivpur	138018	Rampur	144	187	63,580.00	44,506.00	19,074.00
39748	SITAPUR	Behta	89045	Samoliya	137953	Samolia	1549	2011	683,740.00	478,618.00	205,122.00
39749	SITAPUR	Behta	89046	Seehpur	137993	Seahpur	1446	1877	638,180.00	446,726.00	191,454.00
39750	SITAPUR	Behta	89047	Setuhee	137972	Mitmau	568	737	250,580.00	175,406.00	75,174.00
39751	SITAPUR	Behta	89047	Setuhee	137973	Nakaha	530	688	233,920.00	163,744.00	70,176.00
39752	SITAPUR	Behta	89047	Setuhee	137975	Parewa	191	248	84,320.00	59,024.00	25,296.00
39753	SITAPUR	Behta	89047	Setuhee	137971	Setuhee	706	917	311,780.00	218,246.00	93,534.00
39754	SITAPUR	Behta	271085	Sidkira	138059	Sidkira	1111	1443	490,620.00	343,434.00	147,186.00
39755	SITAPUR	Behta	89056	Surepara	138035	Godhia	504	654	222,360.00	155,652.00	66,708.00
39756	SITAPUR	Behta	89056	Surepara	138036	Saure Para	997	1295	440,300.00	308,210.00	132,090.00
39757	SITAPUR	Behta	89056	Surepara	138037	Sikrohar Kalan	578	750	255,000.00	178,500.00	76,500.00
39758	SITAPUR	Biswan	89059	Ahmadabad	138327	Ahmada Pur	3653	4743	1,612,620.00	1,128,834.00	483,786.00
39759	SITAPUR	Biswan	89060	Ambarpur	138372	Ambarpur	1304	1693	575,620.00	402,934.00	172,686.00
39760	SITAPUR	Biswan	89060	Ambarpur	138371	Nasirpur Annta Singh	411	534	181,560.00	127,092.00	54,468.00
39761	SITAPUR	Biswan	89061	Ashrafpur	138326	Akaba Pur	729	947	321,980.00	225,386.00	96,594.00
39762	SITAPUR	Biswan	89061	Ashrafpur	138325	Ashraaf Pur	1072	1392	473,280.00	331,296.00	141,984.00
39763	SITAPUR	Biswan	271141	Baghaia	138298	Baghaia	1430	1857	631,380.00	441,966.00	189,414.00
39764	SITAPUR	Biswan	271136	Baherva	138386	Baherva	888	1153	392,020.00	274,414.00	117,606.00
39765	SITAPUR	Biswan	271136	Baherva	138385	Mahimapur	488	634	215,560.00	150,892.00	64,668.00
39766	SITAPUR	Biswan	89062	Bajehra	138437	Bajehra	1262	1639	557,260.00	390,082.00	167,178.00
39767	SITAPUR	Biswan	89064	Balpur	138412	Balpur	1337	1736	590,240.00	413,168.00	177,072.00
39768	SITAPUR	Biswan	89064	Balpur	138408	Pakariya	677	879	298,860.00	209,202.00	89,658.00
39769	SITAPUR	Biswan	89068	Banni Rai	138380	Banneray	1443	1874	637,160.00	446,012.00	191,148.00
39770	SITAPUR	Biswan	89068	Banni Rai	138379	Sehrawa	850	1104	375,360.00	262,752.00	112,608.00
39771	SITAPUR	Biswan	89072	Bhadesiya	138413	Bhadesiya	1241	1611	547,740.00	383,418.00	164,322.00
39772	SITAPUR	Biswan	89072	Bhadesiya	138418	Bhagvantapur	347	451	153,340.00	107,338.00	46,002.00
39773	SITAPUR	Biswan	89072	Bhadesiya	138419	Dariyana	240	312	106,080.00	74,256.00	31,824.00
39774	SITAPUR	Biswan	89072	Bhadesiya	138407	Ratnapur Mafi	474	615	209,100.00	146,370.00	62,730.00

SNo.	District Name	Block Name	LGD Gram Panchayat	Gram Panchayat Name	LGD Village Code	Village Name	TOT_P_2011	Projected Population 2023	Total fund	SBM fund (70 %)	CFC (30%)
1	2	3	4	5	6	7	8	9	10	11	12
39775	SITAPUR	Biswan	89072	Bhadesiya	138414	Satanapur	158	205	69,700.00	48,790.00	20,910.00
39776	SITAPUR	Biswan	271330	Bhagwanpur Mafi	138316	Bhagwanpur Mafi	1272	1652	561,680.00	393,176.00	168,504.00
39777	SITAPUR	Biswan	271330	Bhagwanpur Mafi	138315	Kamiyabpur	974	1265	430,100.00	301,070.00	129,030.00
39778	SITAPUR	Biswan	89074	Bheera	138428	Bheera	1199	1557	529,380.00	370,566.00	158,814.00
39779	SITAPUR	Biswan	89074	Bheera	138427	Dhoukal Gunj	646	839	285,260.00	199,682.00	85,578.00
39780	SITAPUR	Biswan	271144	Bhithaura Kala	138397	Bhethora Kala	1343	1744	592,960.00	415,072.00	177,888.00
39781	SITAPUR	Biswan	271329	Dharmisaray	138432	Dharmi Saray	1002	1301	442,340.00	309,638.00	132,702.00
39782	SITAPUR	Biswan	271140	Geroohamafi	138415	Gerooha Mafi	621	806	274,040.00	191,828.00	82,212.00
39783	SITAPUR	Biswan	271140	Geroohamafi	138416	Telai Gaon	463	601	204,340.00	143,038.00	61,302.00
39784	SITAPUR	Biswan	89087	Gurera	138311	Guresh	4457	5787	4,079,835.00	2,855,884.50	1,223,950.50
39785	SITAPUR	Biswan	89090	Hasanapur	138424	Hasanapur	1356	1761	598,740.00	419,118.00	179,622.00
39786	SITAPUR	Biswan	271137	Intdaha	138360	Intdaha	1306	1696	576,640.00	403,648.00	172,992.00
39787	SITAPUR	Biswan	271135	Kalhapur	138304	Esapur	437	567	192,780.00	134,946.00	57,834.00
39788	SITAPUR	Biswan	271135	Kalhapur	138305	Kalhapur	1089	1414	480,760.00	336,532.00	144,228.00
39789	SITAPUR	Biswan	89098	Kalupur	138400	Kalupur	1285	1668	567,120.00	396,984.00	170,136.00
39790	SITAPUR	Biswan	89098	Kalupur	138401	Parsadipur	438	569	193,460.00	135,422.00	58,038.00
39791	SITAPUR	Biswan	271293	Kalyanpur	138399	Kalyanpur	946	1228	417,520.00	292,264.00	125,256.00
39792	SITAPUR	Biswan	271293	Kalyanpur	138402	Lakhawa Bojhi	551	715	243,100.00	170,170.00	72,930.00
39793	SITAPUR	Biswan	89100	Kamuwa	138417	Kamoowapur	1096	1423	483,820.00	338,674.00	145,146.00
39794	SITAPUR	Biswan	89102	Karaundi	138409	Karondi	981	1274	433,160.00	303,212.00	129,948.00
39795	SITAPUR	Biswan	89102	Karaundi	138411	Rampur Khurd	600	779	264,860.00	185,402.00	79,458.00
39796	SITAPUR	Biswan	89110	Lodhaura	138343	Lodhoura	1497	1944	660,960.00	462,672.00	198,288.00
39797	SITAPUR	Biswan	89111	Madhya Semri	138323	Madhya Semri	1288	1672	568,480.00	397,936.00	170,544.00
39798	SITAPUR	Biswan	89115	Majhigawan Khurd	138422	Majgawa Khurd	1560	2026	688,840.00	482,188.00	206,652.00
39799	SITAPUR	Biswan	89115	Majhigawan Khurd	138423	Sataraha	245	318	108,120.00	75,684.00	32,436.00
39800	SITAPUR	Biswan	89116	Manikapur	138335	Manikapur	1388	1802	612,680.00	428,876.00	183,804.00
39801	SITAPUR	Biswan	89116	Manikapur	138334	Padria	699	908	308,720.00	216,104.00	92,616.00
39802	SITAPUR	Biswan	271139	Nioribank	138355	Nasirpurdio Kalia	523	679	230,860.00	161,602.00	69,258.00
39803	SITAPUR	Biswan	271139	Nioribank	138353	Nioria Bank	1298	1685	572,900.00	401,030.00	171,870.00
39804	SITAPUR	Biswan	89123	Nipaniya Mafi	138352	Nipnia Mafi	1132	1470	499,800.00	349,860.00	149,940.00
39805	SITAPUR	Biswan	271143	Nyamatpur	138322	Bichhuvapur	198	257	87,380.00	61,166.00	26,214.00
39806	SITAPUR	Biswan	271143	Nyamatpur	138324	Nyamat Pur	928	1205	409,700.00	286,790.00	122,910.00
39807	SITAPUR	Biswan	89126	Pipra Khurd	138435	Pipara Khurd Anant Singh	1313	1705	579,700.00	405,790.00	173,910.00
39808	SITAPUR	Biswan	89129	Punji Khera	138433	Devriya Khurd	474	615	209,100.00	146,370.00	62,730.00
39809	SITAPUR	Biswan	89129	Punji Khera	138431	Punji Khera	1536	1994	677,960.00	474,572.00	203,388.00
39810	SITAPUR	Biswan	89130	Puraina	138321	Gondla Mau	365	474	161,160.00	112,812.00	48,348.00
39811	SITAPUR	Biswan	89130	Puraina	138319	Puraina	993	1289	438,260.00	306,782.00	131,478.00
39812	SITAPUR	Biswan	271142	Qazi Sarayan	138295	Qazi Sarayan	1043	1354	460,360.00	322,252.00	138,108.00
39813	SITAPUR	Biswan	271134	Rewa	138426	Rewa	1209	1570	533,800.00	373,660.00	160,140.00
39814	SITAPUR	Biswan	271328	Ruhshen	138346	Rushen	1152	1496	508,640.00	356,048.00	152,592.00
39815	SITAPUR	Biswan	271138	Ruknapur	138357	Ruknapur	1256	1631	554,540.00	388,178.00	166,362.00
39816	SITAPUR	Biswan	89137	Salempur	138366	Bhagwanpur	884	1148	390,320.00	273,224.00	117,096.00

SNo.	District Name	Block Name	LGD Gram Panchayat	Gram Panchayat Name	LGD Village Code	Village Name	TOT_P_2011	Projected Population 2023	Total fund	SBM fund (70 %)	CFC (30%)
1	2	3	4	5	6	7	8	9	10	11	12
39817	SITAPUR	Biswan	89137	Salempur	138368	Salem Pur	1115	1448	492,320.00	344,624.00	147,696.00
39818	SITAPUR	Biswan	89138	Sarai	138389	Sarai	1130	1467	498,780.00	349,146.00	149,634.00
39819	SITAPUR	Biswan	89139	Saraiya Mafi	138314	Saraiyan Mafi	1298	1685	572,900.00	401,030.00	171,870.00
39820	SITAPUR	Biswan	89141	Sarvahanpur	138364	Badaila	1058	1374	467,160.00	327,012.00	140,148.00
39821	SITAPUR	Biswan	89141	Sarvahanpur	138363	Sarvahan Pur	875	1136	386,240.00	270,368.00	115,872.00
39822	SITAPUR	Biswan	89142	Seurha	138367	Samsapur	843	1095	372,300.00	260,610.00	111,690.00
39823	SITAPUR	Biswan	89142	Seurha	138369	Syaudha	1201	1559	530,060.00	371,042.00	159,018.00
39824	SITAPUR	Biswan	89148	Sirsa Khurd	138405	Mahsena Mau	828	1075	365,500.00	255,850.00	109,650.00
39825	SITAPUR	Biswan	89148	Sirsa Khurd	138404	Sirsa Khurd	1440	1870	635,800.00	445,060.00	190,740.00
39826	SITAPUR	Biswan	271327	Sirsaraiyan	138328	Sirsisarayan	1080	1402	476,680.00	333,676.00	143,004.00
39827	SITAPUR	Biswan	89150	Tenduwa	138299	Tenduwa	3744	4861	1,652,740.00	1,156,918.00	495,822.00
39828	SITAPUR	Biswan	271298	Tikara	138388	Shankarpur Bhoila	659	856	291,040.00	203,728.00	87,312.00
39829	SITAPUR	Biswan	271298	Tikara	138387	Tikara	860	1117	379,780.00	265,846.00	113,934.00
39830	SITAPUR	Gondlamau	89161	Balpur	138850	Balpur	1268	1646	559,640.00	391,748.00	167,892.00
39831	SITAPUR	Gondlamau	89161	Balpur	138849	Mohiuddinpur	324	421	143,140.00	100,198.00	42,942.00
39832	SITAPUR	Gondlamau	89161	Balpur	138851	Patoiya	847	1100	374,000.00	261,800.00	112,200.00
39833	SITAPUR	Gondlamau	89162	Banpur	137294	Banpur	1475	1915	651,100.00	455,770.00	195,330.00
39834	SITAPUR	Gondlamau	89162	Banpur	137295	Hajipur	528	686	233,240.00	163,268.00	69,972.00
39835	SITAPUR	Gondlamau	271555	Baroy	138800	Baroy	1221	1585	538,900.00	377,230.00	161,670.00
39836	SITAPUR	Gondlamau	89163	Besauli	138804	Besauli	737	957	325,380.00	227,766.00	97,614.00
39837	SITAPUR	Gondlamau	89163	Besauli	138807	Misrapur	652	847	287,980.00	201,586.00	86,394.00
39838	SITAPUR	Gondlamau	89163	Besauli	138805	Pakar Narainpur	824	1070	363,800.00	254,660.00	109,140.00
39839	SITAPUR	Gondlamau	89164	Bharauna	138799	Bharona	1285	1668	567,120.00	396,984.00	170,136.00
39840	SITAPUR	Gondlamau	271564	Bhaupur	137303	Bhaupur	722	937	318,580.00	223,006.00	95,574.00
39841	SITAPUR	Gondlamau	271564	Bhaupur	137304	Ralhuwapur	451	586	199,240.00	139,468.00	59,772.00
39842	SITAPUR	Gondlamau	271553	Chaupariya	138797	Chaupariya	1243	1614	548,760.00	384,132.00	164,628.00
39843	SITAPUR	Gondlamau	89173	Fattepur	138789	Fattepur	1068	1387	471,580.00	330,106.00	141,474.00
39844	SITAPUR	Gondlamau	89173	Fattepur	138788	Saraiya	864	1122	381,480.00	267,036.00	114,444.00
39845	SITAPUR	Gondlamau	89175	Gangapur	137330	Gangapur	1534	1992	677,280.00	474,096.00	203,184.00
39846	SITAPUR	Gondlamau	89175	Gangapur	137329	Girisawelgrent	975	1266	430,440.00	301,308.00	129,132.00
39847	SITAPUR	Gondlamau	89176	Gangoy	138806	Gangoy	1708	2218	754,120.00	527,884.00	226,236.00
39848	SITAPUR	Gondlamau	271559	Garway	138809	Garway	1043	1354	460,360.00	322,252.00	138,108.00
39849	SITAPUR	Gondlamau	89180	Gopalpur Paschimi	137327	Gopalpur	1330	1727	587,180.00	411,026.00	176,154.00
39850	SITAPUR	Gondlamau	89180	Gopalpur Paschimi	137328	Karsenda	1165	1513	514,420.00	360,094.00	154,326.00
39851	SITAPUR	Gondlamau	89182	Gwali	137293	Gawali	1549	2011	683,740.00	478,618.00	205,122.00
39852	SITAPUR	Gondlamau	89186	Jianapur	137317	Jianapur	1098	1426	484,840.00	339,388.00	145,452.00
39853	SITAPUR	Gondlamau	271567	Kabirpur	138834	Kabirpur	1062	1379	468,860.00	328,202.00	140,658.00
39854	SITAPUR	Gondlamau	271554	Kamalapur	138801	Kamlapur	794	1031	350,540.00	245,378.00	105,162.00
39855	SITAPUR	Gondlamau	271554	Kamalapur	138802	Murhadih	630	818	278,120.00	194,684.00	83,436.00
39856	SITAPUR	Gondlamau	271565	Khale Gadhi	138821	Bakhrapur	646	839	285,260.00	199,682.00	85,578.00
39857	SITAPUR	Gondlamau	271565	Khale Gadhi	138820	Khale Garhi	958	1244	422,960.00	296,072.00	126,888.00
39858	SITAPUR	Gondlamau	89192	Khewta Rampur	137339	Khyavata	1845	2396	814,640.00	570,248.00	244,392.00

SNo.	District Name	Block Name	LGD Gram Panchayat	Gram Panchayat Name	LGD Village Code	Village Name	TOT_P_2011	Projected Population 2023	Total fund	SBM fund (70 %)	CFC (30%)
1	2	3	4	5	6	7	8	9	10	11	12
39859	SITAPUR	Gondlamau	271560	Kodikapur	137332	Kodikapur	1070	1389	472,260.00	330,582.00	141,678.00
39860	SITAPUR	Gondlamau	89194	Kothawan	138819	Kothawan	1519	1972	670,480.00	469,336.00	201,144.00
39861	SITAPUR	Gondlamau	271558	Kumaugrent	137310	Kumaugrent	1118	1452	493,680.00	345,576.00	148,104.00
39862	SITAPUR	Gondlamau	271561	Kunwarpur Cheretvali	138793	Kunwarpur	1094	1420	482,800.00	337,960.00	144,840.00
39863	SITAPUR	Gondlamau	89199	Mahespur	138794	Maheshpur	1653	2146	729,640.00	510,748.00	218,892.00
39864	SITAPUR	Gondlamau	271563	Mahmadpur Jhabara	138791	Mahmoodpur Jhabar	1004	1304	443,360.00	310,352.00	133,008.00
39865	SITAPUR	Gondlamau	271556	Meerapur	137336	Meerapur	1537	1996	678,640.00	475,048.00	203,592.00
39866	SITAPUR	Gondlamau	89205	Nandban	138824	Lohangpur	1018	1322	449,480.00	314,636.00	134,844.00
39867	SITAPUR	Gondlamau	89205	Nandban	138825	Nandvan	878	1140	387,600.00	271,320.00	116,280.00
39868	SITAPUR	Gondlamau	89206	Narainpur	138841	Bargadiya	347	451	153,340.00	107,338.00	46,002.00
39869	SITAPUR	Gondlamau	89206	Narainpur	138842	Khale Kothwa	574	745	253,300.00	177,310.00	75,990.00
39870	SITAPUR	Gondlamau	89206	Narainpur	138839	Narainpur	1107	1437	488,580.00	342,006.00	146,574.00
39871	SITAPUR	Gondlamau	89206	Narainpur	138840	Uncha Kothwa	200	260	88,400.00	61,880.00	26,520.00
39872	SITAPUR	Gondlamau	271557	Natvalgrent	137315	Netvalgrent	1073	1393	473,620.00	331,534.00	142,086.00
39873	SITAPUR	Gondlamau	89210	Raghunathpur Hariharpur	137333	Raghunathpur Hariharpur	1530	1987	675,580.00	472,906.00	202,674.00
39874	SITAPUR	Gondlamau	271566	Rasoolpur	138817	Rasoolpur	1106	1436	488,240.00	341,768.00	146,472.00
39875	SITAPUR	Gondlamau	271562	Sarawa	137319	Basantpur	946	1228	417,520.00	292,264.00	125,256.00
39876	SITAPUR	Gondlamau	271562	Sarawa	137318	Sarawa	1329	1726	586,840.00	410,788.00	176,052.00
39877	SITAPUR	Gondlamau	89219	Shivpuri	138843	Chhula	424	551	187,340.00	131,138.00	56,202.00
39878	SITAPUR	Gondlamau	89219	Shivpuri	138838	Kherwa	677	879	298,860.00	209,202.00	89,658.00
39879	SITAPUR	Gondlamau	89219	Shivpuri	138844	Shivpuri	892	1158	393,720.00	275,604.00	118,116.00
39880	SITAPUR	Gondlamau	89220	Tarapur	138815	G0vindapur	480	623	211,820.00	148,274.00	63,546.00
39881	SITAPUR	Gondlamau	89220	Tarapur	138816	Narharpur	497	645	219,300.00	153,510.00	65,790.00
39882	SITAPUR	Gondlamau	89220	Tarapur	138814	Tarapur	557	723	245,820.00	172,074.00	73,746.00
39883	SITAPUR	Gondlamau	89222	Taukalpur	138833	Gauriya	1119	1453	494,020.00	345,814.00	148,206.00
39884	SITAPUR	Gondlamau	89222	Taukalpur	138832	Taukalpur	910	1182	401,880.00	281,316.00	120,564.00
39885	SITAPUR	Hargaon	271436	Akhatyarpur	137549	Akhatyarpur	1085	1409	479,060.00	335,342.00	143,718.00
39886	SITAPUR	Hargaon	89229	Badeliya	137565	Badelia	918	1192	405,280.00	283,696.00	121,584.00
39887	SITAPUR	Hargaon	89229	Badeliya	137564	Khazuha	701	910	309,400.00	216,580.00	92,820.00
39888	SITAPUR	Hargaon	89229	Badeliya	137563	Kurkuli	193	251	85,340.00	59,738.00	25,602.00
39889	SITAPUR	Hargaon	89229	Badeliya	137562	Persehramal	950	1233	419,220.00	293,454.00	125,766.00
39890	SITAPUR	Hargaon	271438	Baksohiya	137532	Baksohiya	1368	1776	603,840.00	422,688.00	181,152.00
39891	SITAPUR	Hargaon	89231	Barkherwa	137578	Bad Kherwa	1141	1481	503,540.00	352,478.00	151,062.00
39892	SITAPUR	Hargaon	89231	Barkherwa	137572	Gadnapur	599	778	264,520.00	185,164.00	79,356.00
39893	SITAPUR	Hargaon	89231	Barkherwa	137577	Shivpuri	331	430	146,200.00	102,340.00	43,860.00
39894	SITAPUR	Hargaon	89232	Barosa	137503	Barosa	1550	2013	684,420.00	479,094.00	205,326.00
39895	SITAPUR	Hargaon	89232	Barosa	137504	Pakariya	586	761	258,740.00	181,118.00	77,622.00
39896	SITAPUR	Hargaon	89233	Belamau Kalan	137590	Belamau Khurd	771	1001	340,340.00	238,238.00	102,102.00
39897	SITAPUR	Hargaon	89233	Belamau Kalan	137589	Belamaukala	909	1180	401,200.00	280,840.00	120,360.00
39898	SITAPUR	Hargaon	89234	Benipur	137556	Benipur Fazal Ali	708	919	312,460.00	218,722.00	93,738.00
39899	SITAPUR	Hargaon	89234	Benipur	137555	Wayazpur	900	1169	397,460.00	278,222.00	119,238.00
39900	SITAPUR	Hargaon	89235	Benipur Raja	137512	Benipur Raja	1052	1366	464,440.00	325,108.00	139,332.00

SNo.	District Name	Block Name	LGD Gram Panchayat	Gram Panchayat Name	LGD Village Code	Village Name	TOT_P_2011	Projected Population 2023	Total fund	SBM fund (70 %)	CFC (30%)
1	2	3	4	5	6	7	8	9	10	11	12
39901	SITAPUR	Hargaon	89235	Benipur Raja	137510	Jasrathpur	644	836	284,240.00	198,968.00	85,272.00
39902	SITAPUR	Hargaon	89235	Benipur Raja	137513	Nurpur	682	886	301,240.00	210,868.00	90,372.00
39903	SITAPUR	Hargaon	271435	Bishun Bavali	137776	Koraia Bishun Bavali	1067	1385	470,900.00	329,630.00	141,270.00
39904	SITAPUR	Hargaon	89241	Dadwara	137505	Bakipur	513	666	226,440.00	158,508.00	67,932.00
39905	SITAPUR	Hargaon	89241	Dadwara	137502	Dadwara	1361	1767	600,780.00	420,546.00	180,234.00
39906	SITAPUR	Hargaon	89241	Dadwara	137501	Sarain Raja	370	480	163,200.00	114,240.00	48,960.00
39907	SITAPUR	Hargaon	89242	Deirama	137779	Chandanapur	891	1157	393,380.00	275,366.00	118,014.00
39908	SITAPUR	Hargaon	89242	Deirama	137780	Deirama	1549	2011	683,740.00	478,618.00	205,122.00
39909	SITAPUR	Hargaon	89243	Dholai Kalan	137591	Dholai Kala	1126	1462	497,080.00	347,956.00	149,124.00
39910	SITAPUR	Hargaon	89243	Dholai Kalan	137592	Semari Motmadpur	1161	1507	512,380.00	358,666.00	153,714.00
39911	SITAPUR	Hargaon	272666	Fattepur Meerabehad	137529	Fatteypur Meera Bihand	1439	1868	635,120.00	444,584.00	190,536.00
39912	SITAPUR	Hargaon	271445	Fattepurmatinpur	137584	Fatteypur Matampur	737	957	325,380.00	227,766.00	97,614.00
39913	SITAPUR	Hargaon	271445	Fattepurmatinpur	137587	Pachainapur	529	687	233,580.00	163,506.00	70,074.00
39914	SITAPUR	Hargaon	89244	Firozpur	137798	Firojpur Gadsari	1195	1552	527,680.00	369,376.00	158,304.00
39915	SITAPUR	Hargaon	89244	Firozpur	137799	Narainpur	341	443	150,620.00	105,434.00	45,186.00
39916	SITAPUR	Hargaon	89244	Firozpur	137796	Sulemanpur	381	495	168,300.00	117,810.00	50,490.00
39917	SITAPUR	Hargaon	89247	Harirampur	137783	Nayamatpur Kala	342	444	150,960.00	105,672.00	45,288.00
39918	SITAPUR	Hargaon	271439	Jadona	137509	Jadauna	817	1061	360,740.00	252,518.00	108,222.00
39919	SITAPUR	Hargaon	271439	Jadona	137508	Jadavpur	188	244	82,960.00	58,072.00	24,888.00
39920	SITAPUR	Hargaon	89249	Jarthuwa	137793	Jarthua	1470	1909	649,060.00	454,342.00	194,718.00
39921	SITAPUR	Hargaon	89250	Jhariya	137548	Jhariya	1281	1663	565,420.00	395,794.00	169,626.00
39922	SITAPUR	Hargaon	271442	Khedarapur	137797	Khijarapur	1372	1781	605,540.00	423,878.00	181,662.00
39923	SITAPUR	Hargaon	89260	Madnapur	137535	Kaithabhari	567	736	250,240.00	175,168.00	75,072.00
39924	SITAPUR	Hargaon	89260	Madnapur	137533	Madanpur	1265	1642	558,280.00	390,796.00	167,484.00
39925	SITAPUR	Hargaon	89262	Majhigawan	137520	Dostpur	773	1004	341,360.00	238,952.00	102,408.00
39926	SITAPUR	Hargaon	89262	Majhigawan	137519	Majhigawan	985	1279	434,860.00	304,402.00	130,458.00
39927	SITAPUR	Hargaon	89266	Mumtazpur	137583	Hardaspur	278	361	122,740.00	85,918.00	36,822.00
39928	SITAPUR	Hargaon	89266	Mumtazpur	137582	Mumtazpur	976	1267	430,780.00	301,546.00	129,234.00
39929	SITAPUR	Hargaon	271433	Nakurikala	137767	Nakuri	1380	1792	609,280.00	426,496.00	182,784.00
39930	SITAPUR	Hargaon	89268	Narharpur	137551	Narharpur	1366	1774	603,160.00	422,212.00	180,948.00
39931	SITAPUR	Hargaon	89271	Newada	137800	Revada	2291	2975	1,011,500.00	708,050.00	303,450.00
39932	SITAPUR	Hargaon	271434	Patti Katesar	137771	Patti Katesar	1470	1909	649,060.00	454,342.00	194,718.00
39933	SITAPUR	Hargaon	89277	Peetpur	137522	Lachhimanpur	607	788	267,920.00	187,544.00	80,376.00
39934	SITAPUR	Hargaon	89277	Peetpur	137521	Peetpur	1207	1567	532,780.00	372,946.00	159,834.00
39935	SITAPUR	Hargaon	271446	Rahi	137525	Rahi	1235	1604	545,360.00	381,752.00	163,608.00
39936	SITAPUR	Hargaon	89281	Rauna	137541	Rauna	1482	1924	654,160.00	457,912.00	196,248.00
39937	SITAPUR	Hargaon	271440	Raypur	137552	Raypur	1307	1697	576,980.00	403,886.00	173,094.00
39938	SITAPUR	Hargaon	89284	Saklanpur	137573	Saklanpur	1411	1832	622,880.00	436,016.00	186,864.00
39939	SITAPUR	Hargaon	89284	Saklanpur	137571	Saraiyarah	486	631	214,540.00	150,178.00	64,362.00
39940	SITAPUR	Hargaon	89288	Shekhapur Mahanandpur	137526	Mahanandpur	567	736	250,240.00	175,168.00	75,072.00
39941	SITAPUR	Hargaon	89288	Shekhapur Mahanandpur	137527	Mahimpur	562	730	248,200.00	173,740.00	74,460.00
39942	SITAPUR	Hargaon	89288	Shekhapur Mahanandpur	137528	Shekhapur	584	758	257,720.00	180,404.00	77,316.00

SNo.	District Name	Block Name	LGD Gram Panchayat	Gram Panchayat Name	LGD Village Code	Village Name	TOT_P_2011	Projected Population 2023	Total fund	SBM fund (70 %)	CFC (30%)
1	2	3	4	5	6	7	8	9	10	11	12
39943	SITAPUR	Hargaon	271444	Sikandarpur	137585	Sikanderpur	1363	1770	601,800.00	421,260.00	180,540.00
39944	SITAPUR	Hargaon	271443	Turtipur	137518	Turtipur	1402	1820	618,800.00	433,160.00	185,640.00
39945	SITAPUR	Hargaon	89293	Umri Salempur	137570	Haribaspur	925	1201	408,340.00	285,838.00	122,502.00
39946	SITAPUR	Hargaon	89293	Umri Salempur	137586	Umari Salempur	1429	1855	630,700.00	441,490.00	189,210.00
39947	SITAPUR	Hargaon	89294	Wazirpur	137566	Mudi Khera	955	1240	421,600.00	295,120.00	126,480.00
39948	SITAPUR	Hargaon	89294	Wazirpur	137788	Vazirpur	1419	1842	626,280.00	438,396.00	187,884.00
39949	SITAPUR	Kasmanda	271097	Aloiya	138950	Aloiya	1202	1561	530,740.00	371,518.00	159,222.00
39950	SITAPUR	Kasmanda	89295	Andhana	138940	Andhana	1457	1892	643,280.00	450,296.00	192,984.00
39951	SITAPUR	Kasmanda	89299	Bambhaura	138909	Bambhaura	1434	1862	633,080.00	443,156.00	189,924.00
39952	SITAPUR	Kasmanda	89300	Bambhera	138856	Bambhera	1226	1592	541,280.00	378,896.00	162,384.00
39953	SITAPUR	Kasmanda	89300	Bambhera	138855	Mohanpur	229	297	100,980.00	70,686.00	30,294.00
39954	SITAPUR	Kasmanda	89310	Chharasi	138887	Chharasi	1511	1962	667,080.00	466,956.00	200,124.00
39955	SITAPUR	Kasmanda	89313	Dariyapur	138911	Dariyapur	1269	1648	560,320.00	392,224.00	168,096.00
39956	SITAPUR	Kasmanda	89313	Dariyapur	138910	Gopalpur	460	597	202,980.00	142,086.00	60,894.00
39957	SITAPUR	Kasmanda	89313	Dariyapur	138912	Saidapur	325	422	143,480.00	100,436.00	43,044.00
39958	SITAPUR	Kasmanda	89317	Ganeshpur	138861	Chitrehta	726	943	320,620.00	224,434.00	96,186.00
39959	SITAPUR	Kasmanda	89317	Ganeshpur	138860	Ganeshpur	1338	1737	590,580.00	413,406.00	177,174.00
39960	SITAPUR	Kasmanda	89318	Garhi Karaundi	138897	Garhi Karaundi	1420	1844	626,960.00	438,872.00	188,088.00
39961	SITAPUR	Kasmanda	89321	Hariharpur	138859	Govindapur Hardopatti	468	608	206,720.00	144,704.00	62,016.00
39962	SITAPUR	Kasmanda	89321	Hariharpur	138857	Hariharpur	1249	1622	551,480.00	386,036.00	165,444.00
39963	SITAPUR	Kasmanda	89321	Hariharpur	138858	Maanpur	237	308	104,720.00	73,304.00	31,416.00
39964	SITAPUR	Kasmanda	271095	Heerpur	138927	Heerpur	1099	1427	485,180.00	339,626.00	145,554.00
39965	SITAPUR	Kasmanda	89325	Jaitanpur	138879	Jaitanpur	544	706	240,040.00	168,028.00	72,012.00
39966	SITAPUR	Kasmanda	89325	Jaitanpur	138878	Kishunkhera	326	423	143,820.00	100,674.00	43,146.00
39967	SITAPUR	Kasmanda	89325	Jaitanpur	138882	Pratapbehad	198	257	87,380.00	61,166.00	26,214.00
39968	SITAPUR	Kasmanda	89325	Jaitanpur	138874	Rengamau	316	410	139,400.00	97,580.00	41,820.00
39969	SITAPUR	Kasmanda	271098	Jalalpur	138943	Jalalpur	1072	1392	473,280.00	331,296.00	141,984.00
39970	SITAPUR	Kasmanda	271093	Kursanda	138898	Kursanda	1259	1635	555,900.00	389,130.00	166,770.00
39971	SITAPUR	Kasmanda	271094	Lodhaura	138906	Bharthapur	447	580	197,200.00	138,040.00	59,160.00
39972	SITAPUR	Kasmanda	271094	Lodhaura	138905	Lodhaura	911	1183	402,220.00	281,554.00	120,666.00
39973	SITAPUR	Kasmanda	271096	Madhwapur	138877	Madhwapur	610	792	269,280.00	188,496.00	80,784.00
39974	SITAPUR	Kasmanda	271096	Madhwapur	138875	Samandapur	328	426	144,840.00	101,388.00	43,452.00
39975	SITAPUR	Kasmanda	271096	Madhwapur	138876	Satanpur	241	313	106,420.00	74,494.00	31,926.00
39976	SITAPUR	Kasmanda	89339	Mangupur	138854	Bhanpur	863	1121	381,140.00	266,798.00	114,342.00
39977	SITAPUR	Kasmanda	89339	Mangupur	138862	Mangupur	1277	1658	563,720.00	394,604.00	169,116.00
39978	SITAPUR	Kasmanda	271092	Mehdauli	138914	Mehdauli	901	1170	397,800.00	278,460.00	119,340.00
39979	SITAPUR	Kasmanda	271092	Mehdauli	138915	Tulsipur	360	467	158,780.00	111,146.00	47,634.00
39980	SITAPUR	Kasmanda	89342	Neorajpur	138931	Nyorajpur	1521	1975	671,500.00	470,050.00	201,450.00
39981	SITAPUR	Kasmanda	271099	Nevada	138886	Nevada	1146	1488	505,920.00	354,144.00	151,776.00
39982	SITAPUR	Kasmanda	89343	Paisiya	138919	Paisia	1524	1979	672,860.00	471,002.00	201,858.00
39983	SITAPUR	Kasmanda	89345	Peernagar	138870	Maleli	415	539	183,260.00	128,282.00	54,978.00
39984	SITAPUR	Kasmanda	89345	Peernagar	138866	Peernagar	1240	1610	547,400.00	383,180.00	164,220.00

SNo.	District Name	Block Name	LGD Gram Panchayat	Gram Panchayat Name	LGD Village Code	Village Name	TOT_P_2011	Projected Population 2023	Total fund	SBM fund (70 %)	CFC (30%)
1	2	3	4	5	6	7	8	9	10	11	12
39985	SITAPUR	Kasmanda	89345	Peernagar	138867	Salempur	276	358	121,720.00	85,204.00	36,516.00
39986	SITAPUR	Kasmanda	89346	Phoolpur	138894	Maheshpur	692	898	305,320.00	213,724.00	91,596.00
39987	SITAPUR	Kasmanda	89346	Phoolpur	138890	Phoolpur	2369	3076	1,045,840.00	732,088.00	313,752.00
39988	SITAPUR	Kasmanda	89347	Puranpur	138926	Puranpur	1384	1797	610,980.00	427,686.00	183,294.00
39989	SITAPUR	Kasmanda	271100	Sandhana	138939	Sandhana	1172	1522	517,480.00	362,236.00	155,244.00
39990	SITAPUR	Kasmanda	89358	Thanapatti	138872	Patara Khurd	553	718	244,120.00	170,884.00	73,236.00
39991	SITAPUR	Kasmanda	89358	Thanapatti	138873	Thanapatti	1252	1626	552,840.00	386,988.00	165,852.00
39992	SITAPUR	Kasmanda	89361	Usari	138889	Garhi	890	1156	393,040.00	275,128.00	117,912.00
39993	SITAPUR	Kasmanda	89361	Usari	138888	Usri	762	989	336,260.00	235,382.00	100,878.00
39994	SITAPUR	Kasmanda	89362	Vikrampur	138907	Chandehra	815	1058	359,720.00	251,804.00	107,916.00
39995	SITAPUR	Kasmanda	89362	Vikrampur	138908	Vikrampur	1205	1565	532,100.00	372,470.00	159,630.00
39996	SITAPUR	Khairabad	89365	Akbarpur Khurd	137673	Akbarpur Khurd	756	982	333,880.00	233,716.00	100,164.00
39997	SITAPUR	Khairabad	89365	Akbarpur Khurd	137672	Makhdumpur	565	734	249,560.00	174,692.00	74,868.00
39998	SITAPUR	Khairabad	89365	Akbarpur Khurd	137671	Unera	286	371	126,140.00	88,298.00	37,842.00
39999	SITAPUR	Khairabad	89370	Badri Khera	137726	Badri Khera	703	913	310,420.00	217,294.00	93,126.00
40000	SITAPUR	Khairabad	89370	Badri Khera	137734	Koliya	1451	1884	640,560.00	448,392.00	192,168.00
40001	SITAPUR	Khairabad	89370	Badri Khera	137733	Nawada Deoman	205	266	90,440.00	63,308.00	27,132.00
40002	SITAPUR	Khairabad	89371	Badripur Mansurpur	137677	Badripur	703	913	310,420.00	217,294.00	93,126.00
40003	SITAPUR	Khairabad	89371	Badripur Mansurpur	137684	Isauli	371	482	163,880.00	114,716.00	49,164.00
40004	SITAPUR	Khairabad	89371	Badripur Mansurpur	137683	Kanayatpur	563	731	248,540.00	173,978.00	74,562.00
40005	SITAPUR	Khairabad	89371	Badripur Mansurpur	137656	Mansoorpur	1394	1810	615,400.00	430,780.00	184,620.00
40006	SITAPUR	Khairabad	89373	Banka Jalalpur	137701	Banka Jalalpur	872	1132	384,880.00	269,416.00	115,464.00
40007	SITAPUR	Khairabad	89373	Banka Jalalpur	137702	Govinda Sarai	658	854	290,360.00	203,252.00	87,108.00
40008	SITAPUR	Khairabad	89374	Bara Bhari	137731	Bara Bhari	514	667	226,780.00	158,746.00	68,034.00
40009	SITAPUR	Khairabad	89374	Bara Bhari	137732	Gauriya Khurd	516	670	227,800.00	159,460.00	68,340.00
40010	SITAPUR	Khairabad	89374	Bara Bhari	137736	Rampur Nizampur	833	1082	367,880.00	257,516.00	110,364.00
40011	SITAPUR	Khairabad	270999	Bhadewna	137699	Bhadewna	1385	1798	611,320.00	427,924.00	183,396.00
40012	SITAPUR	Khairabad	89377	Bhawanipur William Sahab	137660	Bhawanipur Willaim Saheb	407	528	179,520.00	125,664.00	53,856.00
40013	SITAPUR	Khairabad	89377	Bhawanipur William Sahab	137659	Ismailpur	128	166	56,440.00	39,508.00	16,932.00
40014	SITAPUR	Khairabad	89377	Bhawanipur William Sahab	137658	Sahsapur	973	1263	429,420.00	300,594.00	128,826.00
40015	SITAPUR	Khairabad	89379	Bijwar Khurd	137668	Bijwar Khurd	901	1170	397,800.00	278,460.00	119,340.00
40016	SITAPUR	Khairabad	89379	Bijwar Khurd	137669	Dhanipur	1104	1433	487,220.00	341,054.00	146,166.00
40017	SITAPUR	Khairabad	89391	Jainpur	137724	Jainpur	1302	1691	574,940.00	402,458.00	172,482.00
40018	SITAPUR	Khairabad	89391	Jainpur	137730	Laliyapur	63	82	27,880.00	19,516.00	8,364.00
40019	SITAPUR	Khairabad	89391	Jainpur	137729	Sohraiya	487	632	214,880.00	150,416.00	64,464.00
40020	SITAPUR	Khairabad	270995	Kaithabhari	137737	Kaitha Bhari	1045	1357	461,380.00	322,966.00	138,414.00
40021	SITAPUR	Khairabad	89398	Khapura	137753	Khapura	1386	1800	612,000.00	428,400.00	183,600.00
40022	SITAPUR	Khairabad	270918	Kondri	137696	Kondari	1334	1732	588,880.00	412,216.00	176,664.00
40023	SITAPUR	Khairabad	270971	Lachimainpur	137663	Lachimanpur	1617	2100	714,000.00	499,800.00	214,200.00
40024	SITAPUR	Khairabad	270971	Lachimainpur	137664	Khubpur	575	747	253,980.00	177,786.00	76,194.00
40025	SITAPUR	Khairabad	89399	Makhuwapur	137712	Makhuwa Chaubepur	3945	5122	3,611,010.00	2,527,707.00	1,083,303.00
40026	SITAPUR	Khairabad	270935	Mansoorpur	137678	Mansoorpur	474	615	209,100.00	146,370.00	62,730.00

SNo.	District Name	Block Name	LGD Gram Panchayat	Gram Panchayat Name	LGD Village Code	Village Name	TOT_P_2011	Projected Population 2023	Total fund	SBM fund (70 %)	CFC (30%)
1	2	3	4	5	6	7	8	9	10	11	12
40027	SITAPUR	Khairabad	89400	Misrapur	137675	Firozpur	970	1259	428,060.00	299,642.00	128,418.00
40028	SITAPUR	Khairabad	89400	Misrapur	137670	Misrapur	1205	1565	532,100.00	372,470.00	159,630.00
40029	SITAPUR	Khairabad	89401	Mulahimpur	137681	Arjunpur	1090	1415	481,100.00	336,770.00	144,330.00
40030	SITAPUR	Khairabad	89401	Mulahimpur	137680	Mulaimpur	996	1293	439,620.00	307,734.00	131,886.00
40031	SITAPUR	Khairabad	271011	Museypur Baldevsingh	137722	Madraha	359	466	158,440.00	110,908.00	47,532.00
40032	SITAPUR	Khairabad	271011	Museypur Baldevsingh	137716	Museypur Baldevsingh	982	1275	433,500.00	303,450.00	130,050.00
40033	SITAPUR	Khairabad	89402	Naipalapur	137766	Naiparapur (Ct)	10881	14128	9,960,240.00	6,972,168.00	2,988,072.00
40034	SITAPUR	Khairabad	89403	Narhi	137744	Lalpur Shahpur	873	1134	385,560.00	269,892.00	115,668.00
40035	SITAPUR	Khairabad	89403	Narhi	137747	Narhi	1257	1632	554,880.00	388,416.00	166,464.00
40036	SITAPUR	Khairabad	270942	Newada	137759	Nevada	1090	1415	481,100.00	336,770.00	144,330.00
40037	SITAPUR	Khairabad	89404	Newada Barua	137708	Newada Barwa	1019	1323	449,820.00	314,874.00	134,946.00
40038	SITAPUR	Khairabad	89409	Parsehra Kala	137674	Parsehra Kalan	1412	1833	623,220.00	436,254.00	186,966.00
40039	SITAPUR	Khairabad	270913	Parsehrakala Khurd	137676	Parsehra Khurd	1002	1301	442,340.00	309,638.00	132,702.00
40040	SITAPUR	Khairabad	270982	Quasimpur	137745	Qasimpur	1104	1433	487,220.00	341,054.00	146,166.00
40041	SITAPUR	Khairabad	89414	Sadhuwapur	137694	Rasulapur	637	827	281,180.00	196,826.00	84,354.00
40042	SITAPUR	Khairabad	89414	Sadhuwapur	137695	Sadhuwaapur	1493	1939	659,260.00	461,482.00	197,778.00
40043	SITAPUR	Khairabad	89417	Sarai Yusuf	137689	Am Khera	598	776	263,840.00	184,688.00	79,152.00
40044	SITAPUR	Khairabad	89417	Sarai Yusuf	137690	Sarai Yusuf	1120	1454	494,360.00	346,052.00	148,308.00
40045	SITAPUR	Khairabad	89419	Saraiya Sani	137697	Banni Bazdar	932	1210	411,400.00	287,980.00	123,420.00
40046	SITAPUR	Khairabad	89419	Saraiya Sani	137693	Sarya Sani	1540	2000	680,000.00	476,000.00	204,000.00
40047	SITAPUR	Khairabad	89421	Shah Jalalpur	137717	Jalalpur Shahpur	2580	3350	1,139,000.00	797,300.00	341,700.00
40048	SITAPUR	Khairabad	89421	Shah Jalalpur	137718	Kishunapur	254	330	112,200.00	78,540.00	33,660.00
40049	SITAPUR	Khairabad	271013	Shujawalpur	137711	Daheliya Sultanpur	550	714	242,760.00	169,932.00	72,828.00
40050	SITAPUR	Khairabad	271013	Shujawalpur	137713	Sujawalpur	704	914	310,760.00	217,532.00	93,228.00
40051	SITAPUR	Khairabad	270921	Takpurwa	137687	Kamal Sarai	713	926	314,840.00	220,388.00	94,452.00
40052	SITAPUR	Khairabad	270921	Takpurwa	137686	Takpurwa	838	1088	369,920.00	258,944.00	110,976.00
40053	SITAPUR	Khairabad	89426	Terwa Chilaula	137665	Tedwa Chilawala	1276	1657	563,380.00	394,366.00	169,014.00
40054	SITAPUR	Khairabad	270990	Umariya	137743	Vnasiya	1183	1536	522,240.00	365,568.00	156,672.00
40055	SITAPUR	Laharpur	271569	Akaichanpur Barelee	137866	Akai Chandpur Bareli	1011	1313	446,420.00	312,494.00	133,926.00
40056	SITAPUR	Laharpur	271573	Andeshnagar	137907	Andesh Nagar	1341	1741	591,940.00	414,358.00	177,582.00
40057	SITAPUR	Laharpur	271568	Baherwa	137873	Baherua	1219	1583	538,220.00	376,754.00	161,466.00
40058	SITAPUR	Laharpur	272664	Bakarnagar	137915	Bakar Nagar	868	1127	383,180.00	268,226.00	114,954.00
40059	SITAPUR	Laharpur	272664	Bakarnagar	137916	Sharifpur Kasmanda	578	750	255,000.00	178,500.00	76,500.00
40060	SITAPUR	Laharpur	89435	Behra Kudehra	137861	Bahare Kudahara	1132	1470	499,800.00	349,860.00	149,940.00
40061	SITAPUR	Laharpur	89435	Behra Kudehra	137862	Bhagauteepur	864	1122	381,480.00	267,036.00	114,444.00
40062	SITAPUR	Laharpur	89439	Daranagar	137901	Daranagar	1177	1528	519,520.00	363,664.00	155,856.00
40063	SITAPUR	Laharpur	89439	Daranagar	137902	Gopalpur	662	860	292,400.00	204,680.00	87,720.00
40064	SITAPUR	Laharpur	89442	Dingurapur	137881	Dingurapur	842	1093	371,620.00	260,134.00	111,486.00
40065	SITAPUR	Laharpur	89442	Dingurapur	137882	Esapur	364	473	160,820.00	112,574.00	48,246.00
40066	SITAPUR	Laharpur	89442	Dingurapur	137883	Saidipur	615	799	271,660.00	190,162.00	81,498.00
40067	SITAPUR	Laharpur	89443	Dostpur	137911	Dostpur	1263	1640	557,600.00	390,320.00	167,280.00
40068	SITAPUR	Laharpur	89443	Dostpur	137913	Ibrahimpur	652	847	287,980.00	201,586.00	86,394.00

SNo.	District Name	Block Name	LGD Gram Panchayat	Gram Panchayat Name	LGD Village Code	Village Name	TOT_P_2011	Projected Population 2023	Total fund	SBM fund (70 %)	CFC (30%)
1	2	3	4	5	6	7	8	9	10	11	12
40069	SITAPUR	Laharpur	271571	Faridpur Kuti	137856	Faridpur	885	1149	390,660.00	273,462.00	117,198.00
40070	SITAPUR	Laharpur	271571	Faridpur Kuti	137857	Kuli Mohammadpur	165	214	72,760.00	50,932.00	21,828.00
40071	SITAPUR	Laharpur	271576	Geruha	137891	Geruha	746	969	329,460.00	230,622.00	98,838.00
40072	SITAPUR	Laharpur	271576	Geruha	137890	Maholiya Khurd	636	826	280,840.00	196,588.00	84,252.00
40073	SITAPUR	Laharpur	271578	Hilalpur	137880	Bankat	394	512	174,080.00	121,856.00	52,224.00
40074	SITAPUR	Laharpur	271578	Hilalpur	137877	Hatiya Upree	246	319	108,460.00	75,922.00	32,538.00
40075	SITAPUR	Laharpur	271578	Hilalpur	137879	Hilalpur Khushru	594	771	262,140.00	183,498.00	78,642.00
40076	SITAPUR	Laharpur	89464	Neriya Parsiya	137909	Parsia	1498	1945	661,300.00	462,910.00	198,390.00
40077	SITAPUR	Laharpur	271575	Nibauchi	137888	Nimauchi	1029	1336	454,240.00	317,968.00	136,272.00
40078	SITAPUR	Laharpur	89470	Puranpur Pandey Sarai	137910	Pooranpur Pandey Sarayan	1470	1909	649,060.00	454,342.00	194,718.00
40079	SITAPUR	Laharpur	89473	Rawal Andesar	137869	Rawal	1551	2014	684,760.00	479,332.00	205,428.00
40080	SITAPUR	Laharpur	271577	Sahajadpur	137875	Shahajadpur	1151	1494	507,960.00	355,572.00	152,388.00
40081	SITAPUR	Laharpur	271572	Sarifpur Talha	137919	Sharifpur Talha	1469	1907	648,380.00	453,866.00	194,514.00
40082	SITAPUR	Laharpur	89482	Talvipur	137917	Talvipur	1116	1449	492,660.00	344,862.00	147,798.00
40083	SITAPUR	Laharpur	274114	Tanda Salhar	137884	Tada Salar	1380	1792	609,280.00	426,496.00	182,784.00
40084	SITAPUR	Machhrehta	89485	Adilpur	137197	Adilpur	871	1131	384,540.00	269,178.00	115,362.00
40085	SITAPUR	Machhrehta	89485	Adilpur	137196	Birampur	284	369	125,460.00	87,822.00	37,638.00
40086	SITAPUR	Machhrehta	89485	Adilpur	137199	Halupur	325	422	143,480.00	100,436.00	43,044.00
40087	SITAPUR	Machhrehta	89485	Adilpur	137200	Pande Khera	607	788	267,920.00	187,544.00	80,376.00
40088	SITAPUR	Machhrehta	89487	Badrawan	137222	Banarawa	4540	5895	4,155,975.00	2,909,182.50	1,246,792.50
40089	SITAPUR	Machhrehta	89488	Bahoranpur	137239	Bahoranpurawa	1430	1857	631,380.00	441,966.00	189,414.00
40090	SITAPUR	Machhrehta	89490	Barepara	137192	Bare Para	729	947	321,980.00	225,386.00	96,594.00
40091	SITAPUR	Machhrehta	89490	Barepara	137191	Bikampur	681	884	300,560.00	210,392.00	90,168.00
40092	SITAPUR	Machhrehta	89491	Barsandhiya	137179	Barsandhia	604	784	266,560.00	186,592.00	79,968.00
40093	SITAPUR	Machhrehta	89491	Barsandhiya	137178	Milik	521	676	229,840.00	160,888.00	68,952.00
40094	SITAPUR	Machhrehta	89491	Barsandhiya	137176	Tajpur(N)	421	547	185,980.00	130,186.00	55,794.00
40095	SITAPUR	Machhrehta	89493	Bhadebhar	137214	Bhitthepur	20	26	8,840.00	6,188.00	2,652.00
40096	SITAPUR	Machhrehta	89498	Chitrehta	137174	Chitrehta	1426	1852	629,680.00	440,776.00	188,904.00
40097	SITAPUR	Machhrehta	271130	Dalelnagar	137159	Dalel Nagar	1091	1417	481,780.00	337,246.00	144,534.00
40098	SITAPUR	Machhrehta	271128	Etova	137242	Behara Khalsa	724	940	319,600.00	223,720.00	95,880.00
40099	SITAPUR	Machhrehta	271128	Etova	137190	Etova	1264	1641	557,940.00	390,558.00	167,382.00
40100	SITAPUR	Machhrehta	89505	Firozpur	137195	Akilpur	770	1000	340,000.00	238,000.00	102,000.00
40101	SITAPUR	Machhrehta	89505	Firozpur	137194	Firojpur	428	556	189,040.00	132,328.00	56,712.00
40102	SITAPUR	Machhrehta	89505	Firozpur	137193	Saraiya	517	671	228,140.00	159,698.00	68,442.00
40103	SITAPUR	Machhrehta	89510	Gujrehta	137281	Gujrehata	1355	1759	598,060.00	418,642.00	179,418.00
40104	SITAPUR	Machhrehta	89510	Gujrehta	137282	Nevada Khourd	614	797	270,980.00	189,686.00	81,294.00
40105	SITAPUR	Machhrehta	89510	Gujrehta	137280	Sherpur	234	304	103,360.00	72,352.00	31,008.00
40106	SITAPUR	Machhrehta	89512	Haskhera	137207	Bhatpurwa	449	583	198,220.00	138,754.00	59,466.00
40107	SITAPUR	Machhrehta	89512	Haskhera	137212	Deopara	1036	1345	457,300.00	320,110.00	137,190.00
40108	SITAPUR	Machhrehta	89512	Haskhera	137209	Has Khera	634	823	279,820.00	195,874.00	83,946.00
40109	SITAPUR	Machhrehta	89516	Kakori	137278	Kakori	1052	1366	464,440.00	325,108.00	139,332.00
40110	SITAPUR	Machhrehta	89516	Kakori	137279	Purayni	820	1065	362,100.00	253,470.00	108,630.00

SNo.	District Name	Block Name	LGD Gram Panchayat	Gram Panchayat Name	LGD Village Code	Village Name	TOT_P_2011	Projected Population 2023	Total fund	SBM fund (70 %)	CFC (30%)
1	2	3	4	5	6	7	8	9	10	11	12
40111	SITAPUR	Machhrehta	89517	Kanduwapur	137170	Jamalpur(N)	698	906	308,040.00	215,628.00	92,412.00
40112	SITAPUR	Machhrehta	89517	Kanduwapur	137171	Kandvapur	1453	1887	641,580.00	449,106.00	192,474.00
40113	SITAPUR	Machhrehta	89517	Kanduwapur	137168	Rasulpur	314	408	138,720.00	97,104.00	41,616.00
40114	SITAPUR	Machhrehta	89524	Lauli	137276	Hariharpur	683	887	301,580.00	211,106.00	90,474.00
40115	SITAPUR	Machhrehta	89524	Lauli	137275	Lauli	1429	1855	630,700.00	441,490.00	189,210.00
40116	SITAPUR	Machhrehta	89525	Lohangpur	137266	Gangapur	505	656	223,040.00	156,128.00	66,912.00
40117	SITAPUR	Machhrehta	89525	Lohangpur	137265	Jagdishpur	602	782	265,880.00	186,116.00	79,764.00
40118	SITAPUR	Machhrehta	89525	Lohangpur	137264	Lahungpur	1870	2428	825,520.00	577,864.00	247,656.00
40119	SITAPUR	Machhrehta	271132	Mampur Chatela	137240	Bhaupur	1171	1520	516,800.00	361,760.00	155,040.00
40120	SITAPUR	Machhrehta	89530	Mirzapur Daxini	137261	Bhaisa Dagha	198	257	87,380.00	61,166.00	26,214.00
40121	SITAPUR	Machhrehta	89530	Mirzapur Daxini	137262	Mirajapur Daxini	1316	1709	581,060.00	406,742.00	174,318.00
40122	SITAPUR	Machhrehta	89531	Mirzapur Uttari	137235	Bhakutta	480	623	211,820.00	148,274.00	63,546.00
40123	SITAPUR	Machhrehta	89531	Mirzapur Uttari	137229	Damodarpur	124	161	54,740.00	38,318.00	16,422.00
40124	SITAPUR	Machhrehta	89531	Mirzapur Uttari	137232	Katra	711	923	313,820.00	219,674.00	94,146.00
40125	SITAPUR	Machhrehta	89531	Mirzapur Uttari	137230	Matasiya Lakhsepur	108	140	47,600.00	33,320.00	14,280.00
40126	SITAPUR	Machhrehta	89531	Mirzapur Uttari	137231	Mirjapur Uttari	1289	1674	569,160.00	398,412.00	170,748.00
40127	SITAPUR	Machhrehta	89532	Newada Kala	137252	Masuri	690	896	304,640.00	213,248.00	91,392.00
40128	SITAPUR	Machhrehta	89532	Newada Kala	137253	Newada Kala	1197	1554	528,360.00	369,852.00	158,508.00
40129	SITAPUR	Machhrehta	89533	Nighuamau	137216	Hisampur Jakariya	659	856	291,040.00	203,728.00	87,312.00
40130	SITAPUR	Machhrehta	89533	Nighuamau	137206	Nighua Mau	1421	1845	627,300.00	439,110.00	188,190.00
40131	SITAPUR	Machhrehta	89535	Paidapur	137180	Bhaupur	508	660	224,400.00	157,080.00	67,320.00
40132	SITAPUR	Machhrehta	89535	Paidapur	137181	Padari	287	373	126,820.00	88,774.00	38,046.00
40133	SITAPUR	Machhrehta	89535	Paidapur	137182	Paidapur	1200	1558	529,720.00	370,804.00	158,916.00
40134	SITAPUR	Machhrehta	89541	Rajpur Pratap	137185	Dughra	867	1126	382,840.00	267,988.00	114,852.00
40135	SITAPUR	Machhrehta	89541	Rajpur Pratap	137184	Jamlapur (S)	337	438	148,920.00	104,244.00	44,676.00
40136	SITAPUR	Machhrehta	89541	Rajpur Pratap	137183	Rajpur Pratap	788	1023	347,820.00	243,474.00	104,346.00
40137	SITAPUR	Machhrehta	271131	Rathourpur	137233	Rathourpur	1137	1476	501,840.00	351,288.00	150,552.00
40138	SITAPUR	Machhrehta	271129	Sahapur	137223	Hisampur Chamra	295	383	130,220.00	91,154.00	39,066.00
40139	SITAPUR	Machhrehta	271129	Sahapur	137224	Shahpur	809	1050	357,000.00	249,900.00	107,100.00
40140	SITAPUR	Machhrehta	271133	Sahaspur	137220	Haradoyia	476	618	210,120.00	147,084.00	63,036.00
40141	SITAPUR	Machhrehta	271133	Sahaspur	137219	Sahsapur	1308	1698	577,320.00	404,124.00	173,196.00
40142	SITAPUR	Machhrehta	89549	Surjanpur	137172	Mahmoodpur Mafi	251	326	110,840.00	77,588.00	33,252.00
40143	SITAPUR	Machhrehta	89549	Surjanpur	137173	Nathapur	663	861	292,740.00	204,918.00	87,822.00
40144	SITAPUR	Machhrehta	89549	Surjanpur	137167	Surjanpur	697	905	307,700.00	215,390.00	92,310.00
40145	SITAPUR	Mahmudabad	89552	Agaiya	138626	Agaiya	783	1017	345,780.00	242,046.00	103,734.00
40146	SITAPUR	Mahmudabad	89552	Agaiya	138625	Imaliya Manpur	751	975	331,500.00	232,050.00	99,450.00
40147	SITAPUR	Mahmudabad	89552	Agaiya	138622	Sahdewa	728	945	321,300.00	224,910.00	96,390.00
40148	SITAPUR	Mahmudabad	271108	Bakhari Kala	138570	Bakhari Kala	916	1189	404,260.00	282,982.00	121,278.00
40149	SITAPUR	Mahmudabad	271108	Bakhari Kala	138564	Bakhari Khurd	330	428	145,520.00	101,864.00	43,656.00
40150	SITAPUR	Mahmudabad	89560	Behti	138584	Behti	1100	1428	485,520.00	339,864.00	145,656.00
40151	SITAPUR	Mahmudabad	89560	Behti	138585	Jafarpur Kalan	993	1289	438,260.00	306,782.00	131,478.00
40152	SITAPUR	Mahmudabad	89561	Bharharmau	138668	Bharharmaw	887	1152	391,680.00	274,176.00	117,504.00

SNo.	District Name	Block Name	LGD Gram Panchayat	Gram Panchayat Name	LGD Village Code	Village Name	TOT_P_2011	Projected Population 2023	Total fund	SBM fund (70 %)	CFC (30%)
1	2	3	4	5	6	7	8	9	10	11	12
40153	SITAPUR	Mahmudabad	89561	Bharharmau	138680	Paintepur	604	784	266,560.00	186,592.00	79,968.00
40154	SITAPUR	Mahmudabad	271104	Chhangapur	138671	Chhangapur	1111	1443	490,620.00	343,434.00	147,186.00
40155	SITAPUR	Mahmudabad	89567	Godhaura	138648	Daulatabad	183	238	80,920.00	56,644.00	24,276.00
40156	SITAPUR	Mahmudabad	89567	Godhaura	138650	Godhaura	771	1001	340,340.00	238,238.00	102,102.00
40157	SITAPUR	Mahmudabad	89567	Godhaura	138649	Godhauri	492	639	217,260.00	152,082.00	65,178.00
40158	SITAPUR	Mahmudabad	89571	Harraiya	138587	Harraiya	1254	1628	553,520.00	387,464.00	166,056.00
40159	SITAPUR	Mahmudabad	89574	Inayatpur	138558	Gangela	747	970	329,800.00	230,860.00	98,940.00
40160	SITAPUR	Mahmudabad	89574	Inayatpur	138560	Inayatpur	819	1063	361,420.00	252,994.00	108,426.00
40161	SITAPUR	Mahmudabad	89574	Inayatpur	138561	Pipri Chand	707	918	312,120.00	218,484.00	93,636.00
40162	SITAPUR	Mahmudabad	271111	Jairampur	138621	Jairampur	1045	1357	461,380.00	322,966.00	138,414.00
40163	SITAPUR	Mahmudabad	271111	Jairampur	138620	Khetaura Atanagar	674	875	297,500.00	208,250.00	89,250.00
40164	SITAPUR	Mahmudabad	271107	Kandichandpur	138647	Kandichndpur	1097	1424	484,160.00	338,912.00	145,248.00
40165	SITAPUR	Mahmudabad	271112	Khapura	138612	Khapura	1009	1310	445,400.00	311,780.00	133,620.00
40166	SITAPUR	Mahmudabad	89583	Kunsada	138673	Kunsara	984	1278	434,520.00	304,164.00	130,356.00
40167	SITAPUR	Mahmudabad	89583	Kunsada	138672	Malikapur	557	723	245,820.00	172,074.00	73,746.00
40168	SITAPUR	Mahmudabad	89588	Madaripur	138660	Bambhaura	671	871	296,140.00	207,298.00	88,842.00
40169	SITAPUR	Mahmudabad	89588	Madaripur	138654	Madaripur	424	551	187,340.00	131,138.00	56,202.00
40170	SITAPUR	Mahmudabad	89588	Madaripur	138655	Malhpur	723	939	319,260.00	223,482.00	95,778.00
40171	SITAPUR	Mahmudabad	271109	Majhgawan	138568	Majhgawan	785	1019	346,460.00	242,522.00	103,938.00
40172	SITAPUR	Mahmudabad	271109	Majhgawan	138569	Manohrapur	595	773	262,820.00	183,974.00	78,846.00
40173	SITAPUR	Mahmudabad	89589	Majhigawan	138632	Majhgawan	1488	1932	656,880.00	459,816.00	197,064.00
40174	SITAPUR	Mahmudabad	89589	Majhigawan	138631	Pholwaripur	363	471	160,140.00	112,098.00	48,042.00
40175	SITAPUR	Mahmudabad	89592	Mubarakpur Kalan	138669	Madan Behar	8	10	3,400.00	2,380.00	1,020.00
40176	SITAPUR	Mahmudabad	89592	Mubarakpur Kalan	138675	Mubarakpur Kala	1226	1592	541,280.00	378,896.00	162,384.00
40177	SITAPUR	Mahmudabad	89592	Mubarakpur Kalan	138670	Purwarewan	360	467	158,780.00	111,146.00	47,634.00
40178	SITAPUR	Mahmudabad	271106	Muhammdpur Nisfee	138638	Katra	247	321	109,140.00	76,398.00	32,742.00
40179	SITAPUR	Mahmudabad	271106	Muhammdpur Nisfee	138641	Mohammadpur Nisfy	422	548	186,320.00	130,424.00	55,896.00
40180	SITAPUR	Mahmudabad	271106	Muhammdpur Nisfee	138640	Palia Kalan	347	451	153,340.00	107,338.00	46,002.00
40181	SITAPUR	Mahmudabad	271106	Muhammdpur Nisfee	138639	Palia Khurd	176	229	77,860.00	54,502.00	23,358.00
40182	SITAPUR	Mahmudabad	271102	Nabiganj	138594	Nabiganj	1323	1718	584,120.00	408,884.00	175,236.00
40183	SITAPUR	Mahmudabad	89594	Nathupur	138646	Nathoupur	1005	1305	443,700.00	310,590.00	133,110.00
40184	SITAPUR	Mahmudabad	89595	Neeba Dehra	138565	Niba Dehra	1102	1431	486,540.00	340,578.00	145,962.00
40185	SITAPUR	Mahmudabad	89597	Paharpur - I	138657	Paharapur	734	953	324,020.00	226,814.00	97,206.00
40186	SITAPUR	Mahmudabad	89597	Paharpur - I	138557	Sheorukh Khurd	232	301	102,340.00	71,638.00	30,702.00
40187	SITAPUR	Mahmudabad	89598	Pokhra Kalan	138580	Mflik	406	527	179,180.00	125,426.00	53,754.00
40188	SITAPUR	Mahmudabad	89598	Pokhra Kalan	138581	Pokhra Kalan	1442	1872	636,480.00	445,536.00	190,944.00
40189	SITAPUR	Mahmudabad	89599	Rajrapapur	138571	Raj Parapur	1557	2022	687,480.00	481,236.00	206,244.00
40190	SITAPUR	Mahmudabad	271110	Ramduari	138628	Ramdauri	1351	1754	596,360.00	417,452.00	178,908.00
40191	SITAPUR	Mahmudabad	89600	Ramdwari	138609	Bardaha	899	1167	396,780.00	277,746.00	119,034.00
40192	SITAPUR	Mahmudabad	89600	Ramdwari	138608	Ram Dwari	1497	1944	660,960.00	462,672.00	198,288.00
40193	SITAPUR	Mahmudabad	89604	Sahinpur	138653	Shahinpur	1133	1471	500,140.00	350,098.00	150,042.00
40194	SITAPUR	Mahmudabad	89612	Sohariya	138644	Madarpur	818	1062	361,080.00	252,756.00	108,324.00

SNo.	District Name	Block Name	LGD Gram Panchayat	Gram Panchayat Name	LGD Village Code	Village Name	TOT_P_2011	Projected Population 2023	Total fund	SBM fund (70 %)	CFC (30%)
1	2	3	4	5	6	7	8	9	10	11	12
40195	SITAPUR	Mahmudabad	89612	Sohariya	138645	Soharia	870	1130	384,200.00	268,940.00	115,260.00
40196	SITAPUR	Mahmudabad	89612	Sohariya	138643	Tejniipur	515	669	227,460.00	159,222.00	68,238.00
40197	SITAPUR	Mahmudabad	271103	Tikara	138575	Kewalpur	257	334	113,560.00	79,492.00	34,068.00
40198	SITAPUR	Mahmudabad	271103	Tikara	138573	Kham Hariyan Nankari	487	632	214,880.00	150,416.00	64,464.00
40199	SITAPUR	Mahmudabad	271103	Tikara	138574	Tikra	600	779	264,860.00	185,402.00	79,458.00
40200	SITAPUR	Mahmudabad	271103	Tikara	138576	Tikri	107	139	47,260.00	33,082.00	14,178.00
40201	SITAPUR	Mahmudabad	89615	Unera	138630	Kashupur	209	271	92,140.00	64,498.00	27,642.00
40202	SITAPUR	Mahmudabad	89615	Unera	138633	Unera	1204	1563	531,420.00	371,994.00	159,426.00
40203	SITAPUR	Mahmudabad	89616	Usmanpur	138635	Ambapur	402	522	177,480.00	124,236.00	53,244.00
40204	SITAPUR	Mahmudabad	89616	Usmanpur	138636	Painipur	883	1146	389,640.00	272,748.00	116,892.00
40205	SITAPUR	Mahmudabad	89616	Usmanpur	138634	Ushmanpur	816	1059	360,060.00	252,042.00	108,018.00
40206	SITAPUR	Maholi	89619	Amiliya	137000	Amlia	1656	2150	731,000.00	511,700.00	219,300.00
40207	SITAPUR	Maholi	89619	Amiliya	136995	Siktiha	412	535	181,900.00	127,330.00	54,570.00
40208	SITAPUR	Maholi	89620	Andapur	137039	Andapur	1073	1393	473,620.00	331,534.00	142,086.00
40209	SITAPUR	Maholi	271116	Bahera	136970	Bahera	1093	1419	482,460.00	337,722.00	144,738.00
40210	SITAPUR	Maholi	89623	Baratpur	136993	Baratpur	959	1245	423,300.00	296,310.00	126,990.00
40211	SITAPUR	Maholi	89623	Baratpur	136994	Chandpurva	512	665	226,100.00	158,270.00	67,830.00
40212	SITAPUR	Maholi	89624	Barhaiya	137008	Badahiya	1172	1522	517,480.00	362,236.00	155,244.00
40213	SITAPUR	Maholi	89628	Bhatpurwa	137035	Bhatpurva	1476	1916	651,440.00	456,008.00	195,432.00
40214	SITAPUR	Maholi	89628	Bhatpurwa	137036	Chavfera	543	705	239,700.00	167,790.00	71,910.00
40215	SITAPUR	Maholi	271117	Bhorkudi	137033	Bhor Kuri	1063	1380	469,200.00	328,440.00	140,760.00
40216	SITAPUR	Maholi	271125	Bhuekura	137020	Bhurkura	1104	1433	487,220.00	341,054.00	146,166.00
40217	SITAPUR	Maholi	271123	Bidanpur	136947	Bidanpur Grant	1514	1966	668,440.00	467,908.00	200,532.00
40218	SITAPUR	Maholi	271126	Charu Birwa	136997	Chav Birva	1283	1666	566,440.00	396,508.00	169,932.00
40219	SITAPUR	Maholi	89633	Chinhara	137037	Chinhra	806	1047	355,980.00	249,186.00	106,794.00
40220	SITAPUR	Maholi	89633	Chinhara	137047	Gadnapur	955	1240	421,600.00	295,120.00	126,480.00
40221	SITAPUR	Maholi	271119	Deoria	137011	Deoria	823	1069	363,460.00	254,422.00	109,038.00
40222	SITAPUR	Maholi	271119	Deoria	137010	Khamariya	505	656	223,040.00	156,128.00	66,912.00
40223	SITAPUR	Maholi	271115	Esanagar	137027	Esanagar Grant	1019	1323	449,820.00	314,874.00	134,946.00
40224	SITAPUR	Maholi	271115	Esanagar	137028	Sahjapur	951	1235	419,900.00	293,930.00	125,970.00
40225	SITAPUR	Maholi	89637	Gaura Jalalpur	136958	Gaura Jalalpur	1470	1909	649,060.00	454,342.00	194,718.00
40226	SITAPUR	Maholi	89640	Hajipur	136992	Hajipur	2110	2740	931,600.00	652,120.00	279,480.00
40227	SITAPUR	Maholi	89641	Hardaspur	136962	Hardaspur	1438	1867	634,780.00	444,346.00	190,434.00
40228	SITAPUR	Maholi	89643	Indrauli	137040	Endrauli	1331	1728	587,520.00	411,264.00	176,256.00
40229	SITAPUR	Maholi	89644	Jamuniya	136952	Chatia	639	830	282,200.00	197,540.00	84,660.00
40230	SITAPUR	Maholi	89644	Jamuniya	136950	Jamuniha	707	918	312,120.00	218,484.00	93,636.00
40231	SITAPUR	Maholi	89644	Jamuniya	136951	Kherva	553	718	244,120.00	170,884.00	73,236.00
40232	SITAPUR	Maholi	89645	Kaimhra Raghubar Dayal	137034	Kaimhra Raghubar Dayal	811	1053	358,020.00	250,614.00	107,406.00
40233	SITAPUR	Maholi	271122	Kunvar Gaddi	136976	Bairiha	499	648	220,320.00	154,224.00	66,096.00
40234	SITAPUR	Maholi	271122	Kunvar Gaddi	136975	Kunvarpur Guddi	611	793	269,620.00	188,734.00	80,886.00
40235	SITAPUR	Maholi	89651	Luktaha	136943	Lakthaha	1931	2507	852,380.00	596,666.00	255,714.00
40236	SITAPUR	Maholi	89651	Luktaha	136953	Palia	470	610	207,400.00	145,180.00	62,220.00

SNo.	District Name	Block Name	LGD Gram Panchayat	Gram Panchayat Name	LGD Village Code	Village Name	TOT_P_2011	Projected Population 2023	Total fund	SBM fund (70 %)	CFC (30%)
1	2	3	4	5	6	7	8	9	10	11	12
40237	SITAPUR	Maholi	271120	Malhpur	136966	Gulriha	278	361	122,740.00	85,918.00	36,822.00
40238	SITAPUR	Maholi	271120	Malhpur	136955	Malhpur	764	992	337,280.00	236,096.00	101,184.00
40239	SITAPUR	Maholi	271120	Malhpur	136954	Rajpur	467	606	206,040.00	144,228.00	61,812.00
40240	SITAPUR	Maholi	271114	Narhara	137044	Narhara	1480	1922	653,480.00	457,436.00	196,044.00
40241	SITAPUR	Maholi	89658	Narni	136986	Narni	1382	1794	609,960.00	426,972.00	182,988.00
40242	SITAPUR	Maholi	271127	Nekpur	137004	Nekpur	1219	1583	538,220.00	376,754.00	161,466.00
40243	SITAPUR	Maholi	89659	Nimchaina	136948	Nimchena	1352	1755	596,700.00	417,690.00	179,010.00
40244	SITAPUR	Maholi	271118	Paragpur Grant	136988	Bajaria	1094	1420	482,800.00	337,960.00	144,840.00
40245	SITAPUR	Maholi	271118	Paragpur Grant	136990	Paragpur Grant	1182	1535	521,900.00	365,330.00	156,570.00
40246	SITAPUR	Maholi	274111	Rae	137038	Rae	1068	1387	471,580.00	330,106.00	141,474.00
40247	SITAPUR	Maholi	89665	Raipur	137030	Behra	914	1187	403,580.00	282,506.00	121,074.00
40248	SITAPUR	Maholi	89665	Raipur	137017	Raipur	1230	1597	542,980.00	380,086.00	162,894.00
40249	SITAPUR	Maholi	89666	Rajwapur	136974	Rajuapur	1278	1659	564,060.00	394,842.00	169,218.00
40250	SITAPUR	Maholi	271113	Ramuapur	137043	Bisbhiria	276	358	121,720.00	85,204.00	36,516.00
40251	SITAPUR	Maholi	271113	Ramuapur	137042	Ramuapur Umrao Singh	850	1104	375,360.00	262,752.00	112,608.00
40252	SITAPUR	Maholi	271121	Rannupur	136989	Rannupur	1004	1304	443,360.00	310,352.00	133,008.00
40253	SITAPUR	Maholi	89671	Silhapur	136980	Satihapur	2051	2663	905,420.00	633,794.00	271,626.00
40254	SITAPUR	Maholi	89673	Tulsipur Grant	136960	Mamkapur	253	328	111,520.00	78,064.00	33,456.00
40255	SITAPUR	Maholi	89673	Tulsipur Grant	136959	Thavai	1190	1545	525,300.00	367,710.00	157,590.00
40256	SITAPUR	Maholi	89673	Tulsipur Grant	136957	Tulsipur Grant	1217	1580	537,200.00	376,040.00	161,160.00
40257	SITAPUR	Maholi	271124	Umria	136949	Bhelava	242	314	106,760.00	74,732.00	32,028.00
40258	SITAPUR	Maholi	271124	Umria	136945	Umria	919	1193	405,620.00	283,934.00	121,686.00
40259	SITAPUR	Misrikh	271334	Bahuti	137090	Bahuti	1144	1485	504,900.00	353,430.00	151,470.00
40260	SITAPUR	Misrikh	271332	Baliapur	137060	Arseni	692	898	305,320.00	213,724.00	91,596.00
40261	SITAPUR	Misrikh	271332	Baliapur	137062	Baliapur	861	1118	380,120.00	266,084.00	114,036.00
40262	SITAPUR	Misrikh	89680	Barethi	137117	Barethi	1528	1984	674,560.00	472,192.00	202,368.00
40263	SITAPUR	Misrikh	271337	Bhikhyipur	137121	Bhikhnapur	675	876	297,840.00	208,488.00	89,352.00
40264	SITAPUR	Misrikh	271337	Bhikhyipur	137120	Samsapur	431	560	190,400.00	133,280.00	57,120.00
40265	SITAPUR	Misrikh	271333	Chandraval	137081	Chandraval	1468	1906	648,040.00	453,628.00	194,412.00
40266	SITAPUR	Misrikh	89690	Dhaliya	137061	Dhaliya	1323	1718	584,120.00	408,884.00	175,236.00
40267	SITAPUR	Misrikh	89691	Dighiya	137109	Dighia	1316	1709	581,060.00	406,742.00	174,318.00
40268	SITAPUR	Misrikh	89691	Dighiya	137111	Kunverapur	706	917	311,780.00	218,246.00	93,534.00
40269	SITAPUR	Misrikh	89691	Dighiya	137110	Kushaha	480	623	211,820.00	148,274.00	63,546.00
40270	SITAPUR	Misrikh	89693	Fularuwa	137072	Fulrua	1110	1441	489,940.00	342,958.00	146,982.00
40271	SITAPUR	Misrikh	89693	Fularuwa	137075	Mahsuniya	435	565	192,100.00	134,470.00	57,630.00
40272	SITAPUR	Misrikh	89693	Fularuwa	137073	Ranipur	410	532	180,880.00	126,616.00	54,264.00
40273	SITAPUR	Misrikh	89696	Gulariha	137103	Baherva	572	743	252,620.00	176,834.00	75,786.00
40274	SITAPUR	Misrikh	89696	Gulariha	137104	Baherwa Khera	929	1206	410,040.00	287,028.00	123,012.00
40275	SITAPUR	Misrikh	89696	Gulariha	137105	Gulriya	1234	1602	544,680.00	381,276.00	163,404.00
40276	SITAPUR	Misrikh	89697	Husenpur	137051	Husenpur	890	1156	393,040.00	275,128.00	117,912.00
40277	SITAPUR	Misrikh	89697	Husenpur	137052	Satnapur	1274	1654	562,360.00	393,652.00	168,708.00
40278	SITAPUR	Misrikh	89707	Lashkarpur	137091	Laskarpur	1201	1559	530,060.00	371,042.00	159,018.00

SNo.	District Name	Block Name	LGD Gram Panchayat	Gram Panchayat Name	LGD Village Code	Village Name	TOT_P_2011	Projected Population 2023	Total fund	SBM fund (70 %)	CFC (30%)
1	2	3	4	5	6	7	8	9	10	11	12
40279	SITAPUR	Misrikh	89710	Lohar Khera	137059	Jamunia Kunvarpur	702	911	309,740.00	216,818.00	92,922.00
40280	SITAPUR	Misrikh	89710	Lohar Khera	137049	Lohar Khera	1514	1966	668,440.00	467,908.00	200,532.00
40281	SITAPUR	Misrikh	271331	Moharava	137069	Moharava	1234	1602	544,680.00	381,276.00	163,404.00
40282	SITAPUR	Misrikh	89717	Narainpur	137127	Gharvas Para Kalan	488	634	215,560.00	150,892.00	64,668.00
40283	SITAPUR	Misrikh	89717	Narainpur	137126	Gharvas Para Khurd	138	179	60,860.00	42,602.00	18,258.00
40284	SITAPUR	Misrikh	89717	Narainpur	137128	Madhwapur	158	205	69,700.00	48,790.00	20,910.00
40285	SITAPUR	Misrikh	89717	Narainpur	137125	Narayanpur	852	1106	376,040.00	263,228.00	112,812.00
40286	SITAPUR	Misrikh	271335	Nevariya	137078	Benipur	469	609	207,060.00	144,942.00	62,118.00
40287	SITAPUR	Misrikh	271335	Nevariya	137077	Neodia	733	952	323,680.00	226,576.00	97,104.00
40288	SITAPUR	Misrikh	271339	Nimsar Dehat	137142	Naimisaradya	1420	1844	626,960.00	438,872.00	188,088.00
40289	SITAPUR	Misrikh	89723	Pataunja	137119	Patauja	1548	2010	683,400.00	478,380.00	205,020.00
40290	SITAPUR	Misrikh	89727	Ramuapur	137086	Ramuapur Teekamsingh	1369	1778	604,520.00	423,164.00	181,356.00
40291	SITAPUR	Misrikh	89727	Ramuapur	137085	Sarai Bibi	620	805	273,700.00	191,590.00	82,110.00
40292	SITAPUR	Misrikh	89728	Rannupur	137054	Rannoopur	1441	1871	636,140.00	445,298.00	190,842.00
40293	SITAPUR	Misrikh	89729	Sahab Nagar	137106	Rampur	647	840	285,600.00	199,920.00	85,680.00
40294	SITAPUR	Misrikh	89729	Sahab Nagar	137107	Sahab Nagar	1553	2016	685,440.00	479,808.00	205,632.00
40295	SITAPUR	Misrikh	89732	Sarsai	137076	Saidapur	388	504	171,360.00	119,952.00	51,408.00
40296	SITAPUR	Misrikh	89732	Sarsai	137079	Sarsai	1332	1729	587,860.00	411,502.00	176,358.00
40297	SITAPUR	Misrikh	271338	Sultanpur	137101	Sultanpur Nagar	1039	1349	458,660.00	321,062.00	137,598.00
40298	SITAPUR	Misrikh	89736	Terwa	137067	Gajipur	478	621	211,140.00	147,798.00	63,342.00
40299	SITAPUR	Misrikh	89736	Terwa	137068	Piyari	332	431	146,540.00	102,578.00	43,962.00
40300	SITAPUR	Misrikh	89736	Terwa	137066	Teddva	1447	1879	638,860.00	447,202.00	191,658.00
40301	SITAPUR	Pahala	89738	Afsariya Hussainpur	138471	Afsariya	936	1215	413,100.00	289,170.00	123,930.00
40302	SITAPUR	Pahala	89738	Afsariya Hussainpur	138472	Mustafa Bad	708	919	312,460.00	218,722.00	93,738.00
40303	SITAPUR	Pahala	89739	Akbapur	138446	Akbapur	1442	1872	636,480.00	445,536.00	190,944.00
40304	SITAPUR	Pahala	89739	Akbapur	138445	Gaddipur	576	748	254,320.00	178,024.00	76,296.00
40305	SITAPUR	Pahala	89743	Balsinghpur	138486	Balsinghpur	1548	2010	683,400.00	478,380.00	205,020.00
40306	SITAPUR	Pahala	89743	Balsinghpur	138489	Salona Bibipur	694	901	306,340.00	214,438.00	91,902.00
40307	SITAPUR	Pahala	89744	Bambhauri	138547	Bambhourri	1444	1875	637,500.00	446,250.00	191,250.00
40308	SITAPUR	Pahala	89744	Bambhauri	138546	Khadeora	285	370	125,800.00	88,060.00	37,740.00
40309	SITAPUR	Pahala	89746	Barai Khera	138961	Baraikhera	714	927	315,180.00	220,626.00	94,554.00
40310	SITAPUR	Pahala	89746	Barai Khera	138962	Faridpur Mahipatsingh	644	836	284,240.00	198,968.00	85,272.00
40311	SITAPUR	Pahala	89749	Bersapur	138983	Bersapur	1306	1696	576,640.00	403,648.00	172,992.00
40312	SITAPUR	Pahala	271481	Bhanpur	138499	Badhaiya Dih	422	548	186,320.00	130,424.00	55,896.00
40313	SITAPUR	Pahala	271481	Bhanpur	138504	Bhanpur	580	753	256,020.00	179,214.00	76,806.00
40314	SITAPUR	Pahala	271476	Bhethra Madho	138518	Bhethra Madho	1095	1422	483,480.00	338,436.00	145,044.00
40315	SITAPUR	Pahala	89755	Birasi	138525	Barbaliya	560	727	247,180.00	173,026.00	74,154.00
40316	SITAPUR	Pahala	89755	Birasi	138524	Birasi	1203	1562	531,080.00	371,756.00	159,324.00
40317	SITAPUR	Pahala	271468	Chandpur Seth	138453	Chandpur Seth	1206	1566	532,440.00	372,708.00	159,732.00
40318	SITAPUR	Pahala	272668	Chunaka	138526	Chunka	1438	1867	634,780.00	444,346.00	190,434.00
40319	SITAPUR	Pahala	271463	Dalmau	138990	Dalmau	1304	1693	575,620.00	402,934.00	172,686.00
40320	SITAPUR	Pahala	271463	Dalmau	138988	Mirzapur Bazar	496	644	218,960.00	153,272.00	65,688.00

SNo.	District Name	Block Name	LGD Gram Panchayat	Gram Panchayat Name	LGD Village Code	Village Name	TOT_P_2011	Projected Population 2023	Total fund	SBM fund (70 %)	CFC (30%)
1	2	3	4	5	6	7	8	9	10	11	12
40321	SITAPUR	Pahala	89758	Dikauli	138989	Dikauli	1512	1963	667,420.00	467,194.00	200,226.00
40322	SITAPUR	Pahala	89759	DILLI Agra	138973	Dilli Agra	1113	1445	491,300.00	343,910.00	147,390.00
40323	SITAPUR	Pahala	89760	Dudhara	138971	Dudhra	1623	2107	716,380.00	501,466.00	214,914.00
40324	SITAPUR	Pahala	89760	Dudhara	138972	Surjanpur	935	1214	412,760.00	288,932.00	123,828.00
40325	SITAPUR	Pahala	89761	Firozpur	138514	Bajwapur	447	580	197,200.00	138,040.00	59,160.00
40326	SITAPUR	Pahala	89761	Firozpur	138516	Behti Manshah	927	1204	409,360.00	286,552.00	122,808.00
40327	SITAPUR	Pahala	89761	Firozpur	138519	Firozpur	614	797	270,980.00	189,686.00	81,294.00
40328	SITAPUR	Pahala	89762	Gaura	138492	Dhaurahra	536	696	236,640.00	165,648.00	70,992.00
40329	SITAPUR	Pahala	89762	Gaura	138494	Gaura	941	1222	415,480.00	290,836.00	124,644.00
40330	SITAPUR	Pahala	89762	Gaura	138458	Rasulpur	1418	1841	625,940.00	438,158.00	187,782.00
40331	SITAPUR	Pahala	271482	Ghuripur	138502	Ghoori Pur	1077	1398	475,320.00	332,724.00	142,596.00
40332	SITAPUR	Pahala	89764	Gulauli	138545	Gulauli	1243	1614	548,760.00	384,132.00	164,628.00
40333	SITAPUR	Pahala	89764	Gulauli	138544	Pancha Deora Bhan	711	923	313,820.00	219,674.00	94,146.00
40334	SITAPUR	Pahala	271477	Hirapur	138483	Hirapur	1300	1688	573,920.00	401,744.00	172,176.00
40335	SITAPUR	Pahala	89767	Jamunadih	138533	Jamuna Dih	690	896	304,640.00	213,248.00	91,392.00
40336	SITAPUR	Pahala	89767	Jamunadih	138532	Sheikhwa Pur	584	758	257,720.00	180,404.00	77,316.00
40337	SITAPUR	Pahala	89767	Jamunadih	138534	Tera Basantpur	817	1061	360,740.00	252,518.00	108,222.00
40338	SITAPUR	Pahala	89768	Jasmanda	138478	Bilahri	854	1109	377,060.00	263,942.00	113,118.00
40339	SITAPUR	Pahala	89768	Jasmanda	138477	Jasmanda	1085	1409	479,060.00	335,342.00	143,718.00
40340	SITAPUR	Pahala	89770	Kanchanpur Mahariya	138450	Gaddrapur	340	441	149,940.00	104,958.00	44,982.00
40341	SITAPUR	Pahala	89770	Kanchanpur Mahariya	138449	Kanchanpur Maharia	1362	1768	601,120.00	420,784.00	180,336.00
40342	SITAPUR	Pahala	271479	Kandari	138550	Bilaspur Khurd	261	339	115,260.00	80,682.00	34,578.00
40343	SITAPUR	Pahala	271479	Kandari	138549	Kandari	902	1171	398,140.00	278,698.00	119,442.00
40344	SITAPUR	Pahala	271479	Kandari	138548	Sallarpur	312	405	137,700.00	96,390.00	41,310.00
40345	SITAPUR	Pahala	89771	Kandaura	138977	Kandaura	1042	1353	460,020.00	322,014.00	138,006.00
40346	SITAPUR	Pahala	89771	Kandaura	138976	Mohabbatpur	680	883	300,220.00	210,154.00	90,066.00
40347	SITAPUR	Pahala	89772	Kandhai Mahimapur	138965	Kandhai Mahimapur	1260	1636	556,240.00	389,368.00	166,872.00
40348	SITAPUR	Pahala	89772	Kandhai Mahimapur	138959	Madhavpur	581	754	256,360.00	179,452.00	76,908.00
40349	SITAPUR	Pahala	89773	Kesripur	138470	Ashrafpur	232	301	102,340.00	71,638.00	30,702.00
40350	SITAPUR	Pahala	89773	Kesripur	138468	Jan Nagar	405	526	178,840.00	125,188.00	53,652.00
40351	SITAPUR	Pahala	89773	Kesripur	138469	Kesripur	684	888	301,920.00	211,344.00	90,576.00
40352	SITAPUR	Pahala	89773	Kesripur	138467	Kondri	205	266	90,440.00	63,308.00	27,132.00
40353	SITAPUR	Pahala	89779	Korauli	138505	Banjarwa	188	244	82,960.00	58,072.00	24,888.00
40354	SITAPUR	Pahala	89779	Korauli	138503	Korauli	1025	1331	452,540.00	316,778.00	135,762.00
40355	SITAPUR	Pahala	89781	Lodhaura Raja Sahab	138501	Ladhauhra Raja Sahab	1501	1949	662,660.00	463,862.00	198,798.00
40356	SITAPUR	Pahala	271484	Mahriya	138444	Maharia	946	1228	417,520.00	292,264.00	125,256.00
40357	SITAPUR	Pahala	271484	Mahriya	138443	Trilokpur	388	504	171,360.00	119,952.00	51,408.00
40358	SITAPUR	Pahala	271461	Mawaiya	138986	Mawaiya	1179	1531	520,540.00	364,378.00	156,162.00
40359	SITAPUR	Pahala	89785	Mehramau	138539	Bahadurpur	594	771	262,140.00	183,498.00	78,642.00
40360	SITAPUR	Pahala	89785	Mehramau	138538	Dubsena	886	1150	391,000.00	273,700.00	117,300.00
40361	SITAPUR	Pahala	89785	Mehramau	138540	Mehramau	798	1036	352,240.00	246,568.00	105,672.00
40362	SITAPUR	Pahala	89787	Musaidabad	138479	Mushaida Bad	1483	1926	654,840.00	458,388.00	196,452.00

SNo.	District Name	Block Name	LGD Gram Panchayat	Gram Panchayat Name	LGD Village Code	Village Name	TOT_P_2011	Projected Population 2023	Total fund	SBM fund (70 %)	CFC (30%)
1	2	3	4	5	6	7	8	9	10	11	12
40363	SITAPUR	Pahala	89788	Nayagaon	138980	Kheria	1026	1332	452,880.00	317,016.00	135,864.00
40364	SITAPUR	Pahala	89788	Nayagaon	138979	Nayaagaon	1473	1913	650,420.00	455,294.00	195,126.00
40365	SITAPUR	Pahala	271471	Nurapur	138461	Jabadahar	470	610	207,400.00	145,180.00	62,220.00
40366	SITAPUR	Pahala	271471	Nurapur	138462	Narapur	603	783	266,220.00	186,354.00	79,866.00
40367	SITAPUR	Pahala	89790	Pahla	138488	Pahla	897	1165	396,100.00	277,270.00	118,830.00
40368	SITAPUR	Pahala	89790	Pahla	138493	Todakpur	413	536	182,240.00	127,568.00	54,672.00
40369	SITAPUR	Pahala	271459	Rampur Bhujang	138975	Rampur Bhujang	821	1066	362,440.00	253,708.00	108,732.00
40370	SITAPUR	Pahala	271459	Rampur Bhujang	138974	Shyampur Chakbhagwantpur	680	883	300,220.00	210,154.00	90,066.00
40371	SITAPUR	Pahala	271473	Rasulpur Tarai	138498	Rasulpur	439	570	193,800.00	135,660.00	58,140.00
40372	SITAPUR	Pahala	89799	Sansarpur	138463	Meera Nagar	974	1265	430,100.00	301,070.00	129,030.00
40373	SITAPUR	Pahala	89799	Sansarpur	138465	Sansarpur	921	1196	406,640.00	284,648.00	121,992.00
40374	SITAPUR	Pahala	89800	Saraiya Baldev Singh	138513	Sariyan Bel Deo Singh	1521	1975	671,500.00	470,050.00	201,450.00
40375	SITAPUR	Pahala	89803	Saraiya Shankar Bux	138968	Faridpur	596	774	263,160.00	184,212.00	78,948.00
40376	SITAPUR	Pahala	89803	Saraiya Shankar Bux	138970	Parwarbhari	715	928	315,520.00	220,864.00	94,656.00
40377	SITAPUR	Pahala	89803	Saraiya Shankar Bux	138969	Saraiya Shankar Bux	1444	1875	637,500.00	446,250.00	191,250.00
40378	SITAPUR	Pahala	271483	Shankarpur	138508	Shankerpur	1185	1539	523,260.00	366,282.00	156,978.00
40379	SITAPUR	Pahala	271480	Shivra	138963	Shivra	1292	1678	570,520.00	399,364.00	171,156.00
40380	SITAPUR	Pahala	271474	Sirauli	138517	Sirauli	1534	1992	677,280.00	474,096.00	203,184.00
40381	SITAPUR	Pahala	271448	Sishtipur	138535	Fatehpurwa	369	479	162,860.00	114,002.00	48,858.00
40382	SITAPUR	Pahala	271448	Sishtipur	138536	Sishtipur	849	1102	374,680.00	262,276.00	112,404.00
40383	SITAPUR	Pahala	271478	Thatheriya	138487	Thetheria	1020	1324	450,160.00	315,112.00	135,048.00
40384	SITAPUR	Pahala	89809	Wajid Nagar	138510	Harar Mau	391	508	172,720.00	120,904.00	51,816.00
40385	SITAPUR	Pahala	89809	Wajid Nagar	138509	Saraiyanseth	384	499	169,660.00	118,762.00	50,898.00
40386	SITAPUR	Pahala	89809	Wajid Nagar	138511	Wazid Nagar	1306	1696	576,640.00	403,648.00	172,992.00
40387	SITAPUR	Parsendi	89810	Ahmadpur Kanja	137633	Ahmadpur Kanja	1182	1535	521,900.00	365,330.00	156,570.00
40388	SITAPUR	Parsendi	89810	Ahmadpur Kanja	137632	Ganeshpur	250	325	110,500.00	77,350.00	33,150.00
40389	SITAPUR	Parsendi	271494	Alawalpur	137642	Alawalpur	1117	1450	493,000.00	345,100.00	147,900.00
40390	SITAPUR	Parsendi	89814	Arhawal Khurd	137619	Adhawal Khurd	1348	1750	595,000.00	416,500.00	178,500.00
40391	SITAPUR	Parsendi	89814	Arhawal Khurd	137620	Ahmad Nagar	866	1124	382,160.00	267,512.00	114,648.00
40392	SITAPUR	Parsendi	271490	Bamhnapur	137822	Aggarpur	560	727	247,180.00	173,026.00	74,154.00
40393	SITAPUR	Parsendi	271490	Bamhnapur	137825	Bambhanapur	586	761	258,740.00	181,118.00	77,622.00
40394	SITAPUR	Parsendi	271492	Bedaura	137637	Bedaura	1340	1740	591,600.00	414,120.00	177,480.00
40395	SITAPUR	Parsendi	89826	Dhimaura	137841	Dhimora	1546	2007	682,380.00	477,666.00	204,714.00
40396	SITAPUR	Parsendi	271496	Dughara	137812	Dughara	1036	1345	457,300.00	320,110.00	137,190.00
40397	SITAPUR	Parsendi	89829	Fattepur Mafi	137601	Baniyani	709	921	313,140.00	219,198.00	93,942.00
40398	SITAPUR	Parsendi	89829	Fattepur Mafi	137605	Fatteypur Mafi	617	801	272,340.00	190,638.00	81,702.00
40399	SITAPUR	Parsendi	89829	Fattepur Mafi	137606	Tenduwa	571	741	251,940.00	176,358.00	75,582.00
40400	SITAPUR	Parsendi	272665	Garhi	137640	Gadhi	1064	1382	469,880.00	328,916.00	140,964.00
40401	SITAPUR	Parsendi	89836	Husainpur Bahadurpur	137625	Bahadurpur	835	1084	368,560.00	257,992.00	110,568.00
40402	SITAPUR	Parsendi	89836	Husainpur Bahadurpur	137626	Husenpur	618	802	272,680.00	190,876.00	81,804.00
40403	SITAPUR	Parsendi	89836	Husainpur Bahadurpur	137618	Murarpur	743	965	328,100.00	229,670.00	98,430.00
40404	SITAPUR	Parsendi	89840	Kaimahra Wazirpur	137829	Kaimharavajirpur	1313	1705	579,700.00	405,790.00	173,910.00

SNo.	District Name	Block Name	LGD Gram Panchayat	Gram Panchayat Name	LGD Village Code	Village Name	TOT_P_2011	Projected Population 2023	Total fund	SBM fund (70 %)	CFC (30%)
1	2	3	4	5	6	7	8	9	10	11	12
40405	SITAPUR	Parsendi	89840	Kaimahra Wazirpur	137827	Para Sarayan	1081	1404	477,360.00	334,152.00	143,208.00
40406	SITAPUR	Parsendi	271489	Kaimhara	137814	Kaimhara	1463	1900	646,000.00	452,200.00	193,800.00
40407	SITAPUR	Parsendi	271488	Kandhalia	137820	Kandheliya	1027	1333	453,220.00	317,254.00	135,966.00
40408	SITAPUR	Parsendi	271485	Khajuria Awashi	137616	Khajuria Awasi	1029	1336	454,240.00	317,968.00	136,272.00
40409	SITAPUR	Parsendi	89846	Madnapur	137826	Madanapur	2181	2832	962,880.00	674,016.00	288,864.00
40410	SITAPUR	Parsendi	271487	Mahmoodpur	137623	Mahmoodpur	1189	1544	524,960.00	367,472.00	157,488.00
40411	SITAPUR	Parsendi	271486	Masumpur	137621	Adahawal Kala	740	961	326,740.00	228,718.00	98,022.00
40412	SITAPUR	Parsendi	271486	Masumpur	137622	Masumpur	784	1018	346,120.00	242,284.00	103,836.00
40413	SITAPUR	Parsendi	89862	Rahi	137828	Rahi	1550	2013	684,420.00	479,094.00	205,326.00
40414	SITAPUR	Parsendi	271493	Saidapur	137630	Saidapur	1342	1742	592,280.00	414,596.00	177,684.00
40415	SITAPUR	Parsendi	89869	Saraiya Uncha Khera	137813	Saraia Uncha Khera	2477	3216	1,093,440.00	765,408.00	328,032.00
40416	SITAPUR	Parsendi	271495	Udaimalpur	137806	Udaimalpur	1319	1713	582,420.00	407,694.00	174,726.00
40417	SITAPUR	Parsendi	271491	Umariakhanpur	137831	Umaria Khanpur	1240	1610	547,400.00	383,180.00	164,220.00
40418	SITAPUR	Pisawan	89880	Aambi	136923	Ambi	1403	1822	619,480.00	433,636.00	185,844.00
40419	SITAPUR	Pisawan	89880	Aambi	136924	Garasa	1527	1983	674,220.00	471,954.00	202,266.00
40420	SITAPUR	Pisawan	271343	Amaraiya	136848	Amraiya	1428	1854	630,360.00	441,252.00	189,108.00
40421	SITAPUR	Pisawan	89882	Arthana	136906	Artana	1446	1877	638,180.00	446,726.00	191,454.00
40422	SITAPUR	Pisawan	89882	Arthana	136908	Chaina	687	892	303,280.00	212,296.00	90,984.00
40423	SITAPUR	Pisawan	89883	Baburdipur	136817	Allipur	866	1124	382,160.00	267,512.00	114,648.00
40424	SITAPUR	Pisawan	89883	Baburdipur	136818	Bavordipur	1101	1430	486,200.00	340,340.00	145,860.00
40425	SITAPUR	Pisawan	89883	Baburdipur	136876	Jasvantpur	665	863	293,420.00	205,394.00	88,026.00
40426	SITAPUR	Pisawan	89885	Baddapur	136784	Baddapur	1140	1480	503,200.00	352,240.00	150,960.00
40427	SITAPUR	Pisawan	89885	Baddapur	136789	Jamuna Nagar	929	1206	410,040.00	287,028.00	123,012.00
40428	SITAPUR	Pisawan	89888	Bahubani	136782	Bahubani	733	952	323,680.00	226,576.00	97,104.00
40429	SITAPUR	Pisawan	89888	Bahubani	136786	Lalwapur	207	269	91,460.00	64,022.00	27,438.00
40430	SITAPUR	Pisawan	89888	Bahubani	136785	Maharaj Nagar	462	600	204,000.00	142,800.00	61,200.00
40431	SITAPUR	Pisawan	89888	Bahubani	136787	Ramuapur	397	515	175,100.00	122,570.00	52,530.00
40432	SITAPUR	Pisawan	89890	Bansi	136820	Basi	1116	1449	492,660.00	344,862.00	147,798.00
40433	SITAPUR	Pisawan	89890	Bansi	136807	Mankapur	850	1104	375,360.00	262,752.00	112,608.00
40434	SITAPUR	Pisawan	271342	Barkherva	136841	Barkheria	499	648	220,320.00	154,224.00	66,096.00
40435	SITAPUR	Pisawan	271342	Barkherva	136842	Barkherva	725	941	319,940.00	223,958.00	95,982.00
40436	SITAPUR	Pisawan	271342	Barkherva	136840	Jallapur	571	741	251,940.00	176,358.00	75,582.00
40437	SITAPUR	Pisawan	271342	Barkherva	136839	Jignia	484	628	213,520.00	149,464.00	64,056.00
40438	SITAPUR	Pisawan	271344	Bipchriya	136875	Bicha Pari	1015	1318	448,120.00	313,684.00	134,436.00
40439	SITAPUR	Pisawan	89896	Brahmauli	136882	Brahmawali	958	1244	422,960.00	296,072.00	126,888.00
40440	SITAPUR	Pisawan	89896	Brahmauli	136884	Hasanapur	380	493	167,620.00	117,334.00	50,286.00
40441	SITAPUR	Pisawan	271347	Chaukaniya	136874	Chaukania	1024	1330	452,200.00	316,540.00	135,660.00
40442	SITAPUR	Pisawan	271347	Chaukaniya	136881	Daulatiapur	716	930	316,200.00	221,340.00	94,860.00
40443	SITAPUR	Pisawan	271346	Chirhulla	136878	Chirhulla	712	924	314,160.00	219,912.00	94,248.00
40444	SITAPUR	Pisawan	271346	Chirhulla	136877	Rura	829	1076	365,840.00	256,088.00	109,752.00
40445	SITAPUR	Pisawan	89900	Devkali Beniapur	136836	Beniapur	749	973	330,820.00	231,574.00	99,246.00
40446	SITAPUR	Pisawan	89900	Devkali Beniapur	136837	Deokali	956	1241	421,940.00	295,358.00	126,582.00

SNo.	District Name	Block Name	LGD Gram Panchayat	Gram Panchayat Name	LGD Village Code	Village Name	TOT_P_2011	Projected Population 2023	Total fund	SBM fund (70 %)	CFC (30%)
1	2	3	4	5	6	7	8	9	10	11	12
40447	SITAPUR	Pisawan	89902	Dudaval	136894	Dudaval	1362	1768	601,120.00	420,784.00	180,336.00
40448	SITAPUR	Pisawan	89902	Dudaval	136763	Piyari	705	915	311,100.00	217,770.00	93,330.00
40449	SITAPUR	Pisawan	89903	Dulamau	136798	Dulamau	276	358	121,720.00	85,204.00	36,516.00
40450	SITAPUR	Pisawan	89904	Fakharpur	136810	Deoria	724	940	319,600.00	223,720.00	95,880.00
40451	SITAPUR	Pisawan	89904	Fakharpur	136819	Fakharpur	1292	1678	570,520.00	399,364.00	171,156.00
40452	SITAPUR	Pisawan	89904	Fakharpur	136809	Jagdeva	886	1150	391,000.00	273,700.00	117,300.00
40453	SITAPUR	Pisawan	271354	Faridpur	136804	Faridpur	1162	1509	513,060.00	359,142.00	153,918.00
40454	SITAPUR	Pisawan	271354	Faridpur	136805	Musavvarpur	914	1187	403,580.00	282,506.00	121,074.00
40455	SITAPUR	Pisawan	89905	Fariha	136916	Fariha	975	1266	430,440.00	301,308.00	129,132.00
40456	SITAPUR	Pisawan	89905	Fariha	136917	Upaipur Badfaras	752	976	331,840.00	232,288.00	99,552.00
40457	SITAPUR	Pisawan	89906	Fattepur	136912	Bishram Nagar	190	247	83,980.00	58,786.00	25,194.00
40458	SITAPUR	Pisawan	89906	Fattepur	136913	Fattepur	1450	1883	640,220.00	448,154.00	192,066.00
40459	SITAPUR	Pisawan	89908	Gaurasi Kala	136919	Gaurasi Khurd	246	319	108,460.00	75,922.00	32,538.00
40460	SITAPUR	Pisawan	89908	Gaurasi Kala	136922	Gaurasikala	734	953	324,020.00	226,814.00	97,206.00
40461	SITAPUR	Pisawan	89908	Gaurasi Kala	136920	Raipur	619	804	273,360.00	191,352.00	82,008.00
40462	SITAPUR	Pisawan	89908	Gaurasi Kala	136915	Teni	745	967	328,780.00	230,146.00	98,634.00
40463	SITAPUR	Pisawan	89909	Gauriya	136891	Gauria	1300	1688	573,920.00	401,744.00	172,176.00
40464	SITAPUR	Pisawan	89909	Gauriya	136892	Udaipur	527	684	232,560.00	162,792.00	69,768.00
40465	SITAPUR	Pisawan	271340	Gujarpur	136890	Gujarpur	953	1237	420,580.00	294,406.00	126,174.00
40466	SITAPUR	Pisawan	271340	Gujarpur	136889	Tandua	251	326	110,840.00	77,588.00	33,252.00
40467	SITAPUR	Pisawan	271356	Hadira	136928	Hadira	1027	1333	453,220.00	317,254.00	135,966.00
40468	SITAPUR	Pisawan	271355	Haranee	136911	Harni	1433	1861	632,740.00	442,918.00	189,822.00
40469	SITAPUR	Pisawan	89913	Hasanapur	136808	Hasanapur	1453	1887	641,580.00	449,106.00	192,474.00
40470	SITAPUR	Pisawan	89914	Itauwa Kishunpur	136903	Bilria	513	666	226,440.00	158,508.00	67,932.00
40471	SITAPUR	Pisawan	89914	Itauwa Kishunpur	136901	Etova Kishunpur	842	1093	371,620.00	260,134.00	111,486.00
40472	SITAPUR	Pisawan	89914	Itauwa Kishunpur	136902	Kaimhra Bhudhara Singh	532	691	234,940.00	164,458.00	70,482.00
40473	SITAPUR	Pisawan	89915	Jahasapur	136774	Amdari	758	984	334,560.00	234,192.00	100,368.00
40474	SITAPUR	Pisawan	89915	Jahasapur	136776	Jhasapur	1114	1446	491,640.00	344,148.00	147,492.00
40475	SITAPUR	Pisawan	89921	Kapsa	136822	Chakroda	206	267	90,780.00	63,546.00	27,234.00
40476	SITAPUR	Pisawan	89921	Kapsa	136824	Kapsa	984	1278	434,520.00	304,164.00	130,356.00
40477	SITAPUR	Pisawan	89921	Kapsa	136823	Makreda	561	728	247,520.00	173,264.00	74,256.00
40478	SITAPUR	Pisawan	89921	Kapsa	136825	Pahari	433	562	191,080.00	133,756.00	57,324.00
40479	SITAPUR	Pisawan	89922	Kapsa Kala	136849	Kapsa Kala	769	998	339,320.00	237,524.00	101,796.00
40480	SITAPUR	Pisawan	89922	Kapsa Kala	136832	Kapsa Khanpur	491	638	216,920.00	151,844.00	65,076.00
40481	SITAPUR	Pisawan	89922	Kapsa Kala	136833	Rajvapur	844	1096	372,640.00	260,848.00	111,792.00
40482	SITAPUR	Pisawan	271351	Khajurana	136866	Khajurana	711	923	313,820.00	219,674.00	94,146.00
40483	SITAPUR	Pisawan	271351	Khajurana	136867	Kherva	688	893	303,620.00	212,534.00	91,086.00
40484	SITAPUR	Pisawan	89924	Khamariya	136897	Khamharia	1436	1865	634,100.00	443,870.00	190,230.00
40485	SITAPUR	Pisawan	89926	Kotra	136843	Kotra	1114	1446	491,640.00	344,148.00	147,492.00
40486	SITAPUR	Pisawan	89927	Kuiya Khera	136863	Prempur	991	1287	437,580.00	306,306.00	131,274.00
40487	SITAPUR	Pisawan	89927	Kuiya Khera	136865	Quiya Khera	964	1252	425,680.00	297,976.00	127,704.00
40488	SITAPUR	Pisawan	89928	Kutuapur	136831	Dafrapur	578	750	255,000.00	178,500.00	76,500.00

SNo.	District Name	Block Name	LGD Gram Panchayat	Gram Panchayat Name	LGD Village Code	Village Name	TOT_P_2011	Projected Population 2023	Total fund	SBM fund (70 %)	CFC (30%)
1	2	3	4	5	6	7	8	9	10	11	12
40489	SITAPUR	Pisawan	89928	Kutuapur	136830	Himmat Nagar	555	721	245,140.00	171,598.00	73,542.00
40490	SITAPUR	Pisawan	89928	Kutuapur	136829	Kapurpur	721	936	318,240.00	222,768.00	95,472.00
40491	SITAPUR	Pisawan	89928	Kutuapur	136854	Kutuvapur	993	1289	438,260.00	306,782.00	131,478.00
40492	SITAPUR	Pisawan	89929	Llisi	136904	Bandia	639	830	282,200.00	197,540.00	84,660.00
40493	SITAPUR	Pisawan	89929	Llisi	136905	Llisi	1206	1566	532,440.00	372,708.00	159,732.00
40494	SITAPUR	Pisawan	89929	Llisi	136907	Puranpur	296	384	130,560.00	91,392.00	39,168.00
40495	SITAPUR	Pisawan	89930	Mahamdapur - I	136844	Bmitia	374	486	165,240.00	115,668.00	49,572.00
40496	SITAPUR	Pisawan	89930	Mahamdapur - I	136850	Mahmadapur-1	1207	1567	532,780.00	372,946.00	159,834.00
40497	SITAPUR	Pisawan	89930	Mahamdapur - I	136852	Rukunuddinpur	677	879	298,860.00	209,202.00	89,658.00
40498	SITAPUR	Pisawan	89930	Mahamdapur - I	136851	Tal Goan	558	725	246,500.00	172,550.00	73,950.00
40499	SITAPUR	Pisawan	89931	Mahamdapur - II	136815	Mohammadapur-2	508	660	224,400.00	157,080.00	67,320.00
40500	SITAPUR	Pisawan	89931	Mahamdapur - II	136813	Palharia	609	791	268,940.00	188,258.00	80,682.00
40501	SITAPUR	Pisawan	89931	Mahamdapur - II	136814	Pathari	845	1097	372,980.00	261,086.00	111,894.00
40502	SITAPUR	Pisawan	89931	Mahamdapur - II	136802	Ramuapur	409	531	180,540.00	126,378.00	54,162.00
40503	SITAPUR	Pisawan	89932	Mahtaniya	136756	Deoriya	780	1013	344,420.00	241,094.00	103,326.00
40504	SITAPUR	Pisawan	89932	Mahtaniya	136757	Mahtaniya	1281	1663	565,420.00	395,794.00	169,626.00
40505	SITAPUR	Pisawan	89932	Mahtaniya	136766	Padria	989	1284	436,560.00	305,592.00	130,968.00
40506	SITAPUR	Pisawan	271341	Metukapur	136896	Abdipur	897	1165	396,100.00	277,270.00	118,830.00
40507	SITAPUR	Pisawan	271341	Metukapur	136898	Metukapur	1031	1339	455,260.00	318,682.00	136,578.00
40508	SITAPUR	Pisawan	89934	Mohraniya	136775	Dhafrapur	394	512	174,080.00	121,856.00	52,224.00
40509	SITAPUR	Pisawan	89934	Mohraniya	136772	Mohraniya	1249	1622	551,480.00	386,036.00	165,444.00
40510	SITAPUR	Pisawan	89934	Mohraniya	136773	Sahati Nagar	353	458	155,720.00	109,004.00	46,716.00
40511	SITAPUR	Pisawan	89936	Muda Khurd	136853	Muda Khurd	1253	1627	553,180.00	387,226.00	165,954.00
40512	SITAPUR	Pisawan	89937	Muda Sani	136771	Maini	365	474	161,160.00	112,812.00	48,348.00
40513	SITAPUR	Pisawan	89937	Muda Sani	136770	Mura Sani	1223	1588	539,920.00	377,944.00	161,976.00
40514	SITAPUR	Pisawan	89938	Nadan	136895	Pipri	890	1156	393,040.00	275,128.00	117,912.00
40515	SITAPUR	Pisawan	271350	Naikakheda	136761	Naika Khera	754	979	332,860.00	233,002.00	99,858.00
40516	SITAPUR	Pisawan	271350	Naikakheda	136764	Tipukapur	509	661	224,740.00	157,318.00	67,422.00
40517	SITAPUR	Pisawan	271345	Nevada	136872	Nevada	1056	1371	466,140.00	326,298.00	139,842.00
40518	SITAPUR	Pisawan	271349	Nevada 2	136769	Nevada	925	1201	408,340.00	285,838.00	122,502.00
40519	SITAPUR	Pisawan	271349	Nevada 2	136780	Sahamat Nagar	517	671	228,140.00	159,698.00	68,442.00
40520	SITAPUR	Pisawan	89940	Nevadiya	136879	Akabarpur	636	826	280,840.00	196,588.00	84,252.00
40521	SITAPUR	Pisawan	89940	Nevadiya	136880	Neodia	1078	1400	476,000.00	333,200.00	142,800.00
40522	SITAPUR	Pisawan	89942	Pakariya Puraina	136755	Pakariya	1254	1628	553,520.00	387,464.00	166,056.00
40523	SITAPUR	Pisawan	89944	Pendari	136826	Kamaluddinpur	371	482	163,880.00	114,716.00	49,164.00
40524	SITAPUR	Pisawan	89944	Pendari	136827	Pendari	645	837	284,580.00	199,206.00	85,374.00
40525	SITAPUR	Pisawan	89944	Pendari	136828	Raruva	810	1052	357,680.00	250,376.00	107,304.00
40526	SITAPUR	Pisawan	89945	Pipri Sadipur	136799	Karodia	675	876	297,840.00	208,488.00	89,352.00
40527	SITAPUR	Pisawan	89945	Pipri Sadipur	136800	Launki	961	1248	424,320.00	297,024.00	127,296.00
40528	SITAPUR	Pisawan	89945	Pipri Sadipur	136801	Pipri Sadipur	1271	1650	561,000.00	392,700.00	168,300.00
40529	SITAPUR	Pisawan	271348	Purena	136759	Purena	1038	1348	458,320.00	320,824.00	137,496.00
40530	SITAPUR	Pisawan	89947	Ram Nagar	136821	Dighra	943	1224	416,160.00	291,312.00	124,848.00

SNo.	District Name	Block Name	LGD Gram Panchayat	Gram Panchayat Name	LGD Village Code	Village Name	TOT_P_2011	Projected Population 2023	Total fund	SBM fund (70 %)	CFC (30%)
1	2	3	4	5	6	7	8	9	10	11	12
40531	SITAPUR	Pisawan	89947	Ram Nagar	136806	Ram Nagar	1354	1758	597,720.00	418,404.00	179,316.00
40532	SITAPUR	Pisawan	89948	Ratausiyi	136781	Nooruddeenpur	415	539	183,260.00	128,282.00	54,978.00
40533	SITAPUR	Pisawan	89948	Ratausiyi	136762	Ratausia	902	1171	398,140.00	278,698.00	119,442.00
40534	SITAPUR	Pisawan	89951	Sahiapur	136812	Hajipur	385	500	170,000.00	119,000.00	51,000.00
40535	SITAPUR	Pisawan	89951	Sahiapur	136803	Jahasapur	844	1096	372,640.00	260,848.00	111,792.00
40536	SITAPUR	Pisawan	89951	Sahiapur	136816	Kherwa	684	888	301,920.00	211,344.00	90,576.00
40537	SITAPUR	Pisawan	89951	Sahiapur	136811	Sahiapur	987	1282	435,880.00	305,116.00	130,764.00
40538	SITAPUR	Pisawan	89951	Sahiapur	136871	Saidapur	796	1034	351,560.00	246,092.00	105,468.00
40539	SITAPUR	Pisawan	89952	Salahpur	136788	Saitiyapur	1338	1737	590,580.00	413,406.00	177,174.00
40540	SITAPUR	Pisawan	89952	Salahpur	136765	Salahpur	1543	2003	681,020.00	476,714.00	204,306.00
40541	SITAPUR	Pisawan	89953	Sariapur	136856	Khaspur	320	415	141,100.00	98,770.00	42,330.00
40542	SITAPUR	Pisawan	89953	Sariapur	136862	Mainia	791	1027	349,180.00	244,426.00	104,754.00
40543	SITAPUR	Pisawan	89953	Sariapur	136857	Ragoia	441	573	194,820.00	136,374.00	58,446.00
40544	SITAPUR	Pisawan	89953	Sariapur	136855	Sarivapur	463	601	204,340.00	143,038.00	61,302.00
40545	SITAPUR	Pisawan	89955	Sasurdipur	136846	Neodia	336	436	148,240.00	103,768.00	44,472.00
40546	SITAPUR	Pisawan	89955	Sasurdipur	136845	Sasurdipur	1170	1519	516,460.00	361,522.00	154,938.00
40547	SITAPUR	Pisawan	89955	Sasurdipur	136835	Udaipur	589	765	260,100.00	182,070.00	78,030.00
40548	SITAPUR	Pisawan	272669	Sejkalan	136864	Javeda	26	34	11,560.00	8,092.00	3,468.00
40549	SITAPUR	Pisawan	272669	Sejkalan	136861	Sej Kala	1112	1444	490,960.00	343,672.00	147,288.00
40550	SITAPUR	Pisawan	89958	Thakurepur	136885	Baksapur	983	1276	433,840.00	303,688.00	130,152.00
40551	SITAPUR	Pisawan	89958	Thakurepur	136931	Jalaiipur	1163	1510	513,400.00	359,380.00	154,020.00
40552	SITAPUR	Pisawan	89958	Thakurepur	136932	Kardapur	546	709	241,060.00	168,742.00	72,318.00
40553	SITAPUR	Pisawan	89958	Thakurepur	136930	Ramuapur	542	704	239,360.00	167,552.00	71,808.00
40554	SITAPUR	Pisawan	89958	Thakurepur	136929	Thakurepur	1376	1787	607,580.00	425,306.00	182,274.00
40555	SITAPUR	Rampur Mathura	89960	Afsariya	138699	Afsarya Husainpur	1446	1877	638,180.00	446,726.00	191,454.00
40556	SITAPUR	Rampur Mathura	89960	Afsariya	138700	Nausera	478	621	211,140.00	147,798.00	63,342.00
40557	SITAPUR	Rampur Mathura	271500	Akhari	138779	Akhari	1284	1667	566,780.00	396,746.00	170,034.00
40558	SITAPUR	Rampur Mathura	89961	Alampur	138758	Alampur	1218	1581	537,540.00	376,278.00	161,262.00
40559	SITAPUR	Rampur Mathura	89961	Alampur	138756	Haibatpur	513	666	226,440.00	158,508.00	67,932.00
40560	SITAPUR	Rampur Mathura	271499	Barijagatpur	138729	Bari Jagatpur	1017	1320	448,800.00	314,160.00	134,640.00
40561	SITAPUR	Rampur Mathura	271498	Basawanpur	138726	Basawanpur	1368	1776	603,840.00	422,688.00	181,152.00
40562	SITAPUR	Rampur Mathura	271503	Bhajipur	138719	Bhagipur	1413	1835	623,900.00	436,730.00	187,170.00
40563	SITAPUR	Rampur Mathura	89969	Bilaspur	138759	Bilaspur Kalan	1563	2029	689,860.00	482,902.00	206,958.00
40564	SITAPUR	Rampur Mathura	89969	Bilaspur	138760	Shikarpur	632	821	279,140.00	195,398.00	83,742.00
40565	SITAPUR	Rampur Mathura	271504	Chandanpur	138754	Chandanpur	1513	1964	667,760.00	467,432.00	200,328.00
40566	SITAPUR	Rampur Mathura	89975	Davindapur	138739	Davindapur	1446	1877	638,180.00	446,726.00	191,454.00
40567	SITAPUR	Rampur Mathura	89977	Dhafara	138727	Dafra	1494	1940	659,600.00	461,720.00	197,880.00
40568	SITAPUR	Rampur Mathura	89977	Dhafara	138735	Pokhra Gosain	528	686	233,240.00	163,268.00	69,972.00
40569	SITAPUR	Rampur Mathura	271507	Itiya	138751	Itiya	1537	1996	678,640.00	475,048.00	203,592.00
40570	SITAPUR	Rampur Mathura	89986	Jahanpur	138773	Deo Ria	401	521	177,140.00	123,998.00	53,142.00
40571	SITAPUR	Rampur Mathura	89986	Jahanpur	138775	Jahanpur	119	155	52,700.00	36,890.00	15,810.00
40572	SITAPUR	Rampur Mathura	89986	Jahanpur	138771	Kanjia	330	428	145,520.00	101,864.00	43,656.00

SNo.	District Name	Block Name	LGD Gram Panchayat	Gram Panchayat Name	LGD Village Code	Village Name	TOT_P_2011	Projected Population 2023	Total fund	SBM fund (70 %)	CFC (30%)
1	2	3	4	5	6	7	8	9	10	11	12
40573	SITAPUR	Rampur Mathura	89986	Jahanpur	138776	Nandanpur	395	513	174,420.00	122,094.00	52,326.00
40574	SITAPUR	Rampur Mathura	89986	Jahanpur	138770	Seluhoamau	525	682	231,880.00	162,316.00	69,564.00
40575	SITAPUR	Rampur Mathura	271510	Jankinagar	138693	Jankinagar	1556	2020	686,800.00	480,760.00	206,040.00
40576	SITAPUR	Rampur Mathura	271501	Kaluwapar	138781	Kaluwapur	1467	1905	647,700.00	453,390.00	194,310.00
40577	SITAPUR	Rampur Mathura	89990	Karnapur	138748	Fatehapur	408	530	180,200.00	126,140.00	54,060.00
40578	SITAPUR	Rampur Mathura	89990	Karnapur	138752	Gojhawa	72	93	31,620.00	22,134.00	9,486.00
40579	SITAPUR	Rampur Mathura	89990	Karnapur	138749	Karnapur	845	1097	372,980.00	261,086.00	111,894.00
40580	SITAPUR	Rampur Mathura	89995	Mahimapur	138746	Mahimapur	1340	1740	591,600.00	414,120.00	177,480.00
40581	SITAPUR	Rampur Mathura	271502	Majhigawan	138783	Majhigawan	1005	1305	443,700.00	310,590.00	133,110.00
40582	SITAPUR	Rampur Mathura	89996	Maraucha	138720	Maraucha	1408	1828	621,520.00	435,064.00	186,456.00
40583	SITAPUR	Rampur Mathura	271511	Ranni	138769	Maharauli	421	547	185,980.00	130,186.00	55,794.00
40584	SITAPUR	Rampur Mathura	271511	Ranni	138762	Ranni	768	997	338,980.00	237,286.00	101,694.00
40585	SITAPUR	Rampur Mathura	271508	Saguwapar	138734	Sadhuwapur	1052	1366	464,440.00	325,108.00	139,332.00
40586	SITAPUR	Rampur Mathura	271506	Sahra Nankari	138742	Sahara Nankari	782	1015	345,100.00	241,570.00	103,530.00
40587	SITAPUR	Rampur Mathura	271506	Sahra Nankari	138741	Sahari	762	989	336,260.00	235,382.00	100,878.00
40588	SITAPUR	Rampur Mathura	90009	Saidanpur	138765	Bansipur	370	480	163,200.00	114,240.00	48,960.00
40589	SITAPUR	Rampur Mathura	90009	Saidanpur	138768	Saidanpur	805	1045	355,300.00	248,710.00	106,590.00
40590	SITAPUR	Rampur Mathura	90009	Saidanpur	138767	Shadi Pur	458	595	202,300.00	141,610.00	60,690.00
40591	SITAPUR	Rampur Mathura	271497	Saraiyan Masoodpur	138733	Saraiyan Masoodpur	1062	1379	468,860.00	328,202.00	140,658.00
40592	SITAPUR	Rampur Mathura	271505	Umaria	138757	Umaria	1048	1361	462,740.00	323,918.00	138,822.00
40593	SITAPUR	Reusa	90026	Aksoha	138182	Akshoha	1256	1631	554,540.00	388,178.00	166,362.00
40594	SITAPUR	Reusa	271523	Amlora	138179	Anlor	1445	1876	637,840.00	446,488.00	191,352.00
40595	SITAPUR	Reusa	271517	Asipur	138094	Andhpur	549	713	242,420.00	169,694.00	72,726.00
40596	SITAPUR	Reusa	271517	Asipur	138096	Asaipur	1120	1454	494,360.00	346,052.00	148,308.00
40597	SITAPUR	Reusa	272667	Bainsoliya	138206	Vah Sohaliya	1049	1362	463,080.00	324,156.00	138,924.00
40598	SITAPUR	Reusa	90032	Bari	138145	Bari	1170	1519	516,460.00	361,522.00	154,938.00
40599	SITAPUR	Reusa	90032	Bari	138146	Bataua	614	797	270,980.00	189,686.00	81,294.00
40600	SITAPUR	Reusa	90032	Bari	138147	Narayanpur Hardo Patti	348	452	153,680.00	107,576.00	46,104.00
40601	SITAPUR	Reusa	271516	Basantapur	138127	Basantpur	1161	1507	512,380.00	358,666.00	153,714.00
40602	SITAPUR	Reusa	271516	Basantapur	138129	Bhagatsikrohar	252	327	111,180.00	77,826.00	33,354.00
40603	SITAPUR	Reusa	90033	Bejehra	138136	Bijehra	1324	1719	584,460.00	409,122.00	175,338.00
40604	SITAPUR	Reusa	90033	Bejehra	138108	Paloodeh	382	496	168,640.00	118,048.00	50,592.00
40605	SITAPUR	Reusa	90033	Bejehra	138107	Sawkhera	326	423	143,820.00	100,674.00	43,146.00
40606	SITAPUR	Reusa	90036	Bezwari	138213	Bezbari	1261	1637	556,580.00	389,606.00	166,974.00
40607	SITAPUR	Reusa	90036	Bezwari	138211	Kathora	915	1188	403,920.00	282,744.00	121,176.00
40608	SITAPUR	Reusa	271525	Bhauli	138187	Bholi	1123	1458	495,720.00	347,004.00	148,716.00
40609	SITAPUR	Reusa	271525	Bhauli	138188	Chandoli	663	861	292,740.00	204,918.00	87,822.00
40610	SITAPUR	Reusa	271528	Bhithauli	138110	Bhithauli	1100	1428	485,520.00	339,864.00	145,656.00
40611	SITAPUR	Reusa	271529	Bhithna Kala	138137	Bhithana	1158	1504	511,360.00	357,952.00	153,408.00
40612	SITAPUR	Reusa	271519	Chahlari	138169	Chahlari	1167	1515	515,100.00	360,570.00	154,530.00
40613	SITAPUR	Reusa	90042	Chausa	138139	Bhanipur	986	1280	435,200.00	304,640.00	130,560.00
40614	SITAPUR	Reusa	90042	Chausa	138141	Chamsa	1425	1850	629,000.00	440,300.00	188,700.00

SNo.	District Name	Block Name	LGD Gram Panchayat	Gram Panchayat Name	LGD Village Code	Village Name	TOT_P_2011	Projected Population 2023	Total fund	SBM fund (70 %)	CFC (30%)
1	2	3	4	5	6	7	8	9	10	11	12
40615	SITAPUR	Reusa	271521	Daliya	138167	Daliya	1074	1394	473,960.00	331,772.00	142,188.00
40616	SITAPUR	Reusa	90045	Dulamau	138124	Doola Mau	1386	1800	612,000.00	428,400.00	183,600.00
40617	SITAPUR	Reusa	90045	Dulamau	138122	Narayanpur	463	601	204,340.00	143,038.00	61,302.00
40618	SITAPUR	Reusa	90052	Hariharpur	138125	Hariharpur	5823	7561	5,330,505.00	3,731,353.50	1,599,151.50
40619	SITAPUR	Reusa	90052	Hariharpur	138126	Naktela	228	296	100,640.00	70,448.00	30,192.00
40620	SITAPUR	Reusa	90053	Husenpur Khani	138194	Baharpur	283	367	124,780.00	87,346.00	37,434.00
40621	SITAPUR	Reusa	90053	Husenpur Khani	138192	Hussianpur Kheni	661	858	291,720.00	204,204.00	87,516.00
40622	SITAPUR	Reusa	90053	Husenpur Khani	138193	Naseerpur Sarkar	505	656	223,040.00	156,128.00	66,912.00
40623	SITAPUR	Reusa	90063	Katra	138114	Katara	1263	1640	557,600.00	390,320.00	167,280.00
40624	SITAPUR	Reusa	90064	Khanwapur	138155	Khanwapur	1192	1548	526,320.00	368,424.00	157,896.00
40625	SITAPUR	Reusa	90064	Khanwapur	138154	Ramnapur Mallapur	617	801	272,340.00	190,638.00	81,702.00
40626	SITAPUR	Reusa	90071	Lakhni Jaitpur	138111	Lakhani Jadpur	1223	1588	539,920.00	377,944.00	161,976.00
40627	SITAPUR	Reusa	271515	Lauki Newada	138113	Laki Newada	1238	1607	546,380.00	382,466.00	163,914.00
40628	SITAPUR	Reusa	271520	Maheshpur	138172	Maheshpur	1433	1861	632,740.00	442,918.00	189,822.00
40629	SITAPUR	Reusa	90073	Mallapur	138100	Kamariya Sekhupur	967	1256	427,040.00	298,928.00	128,112.00
40630	SITAPUR	Reusa	90073	Mallapur	138098	Mallapur	853	1108	376,720.00	263,704.00	113,016.00
40631	SITAPUR	Reusa	271527	Mohala	138064	Mahola	1275	1655	562,700.00	393,890.00	168,810.00
40632	SITAPUR	Reusa	90077	Mujhena	138214	Mujehna	1518	1971	670,140.00	469,098.00	201,042.00
40633	SITAPUR	Reusa	271524	Rangwa	138181	Rangawa	1343	1744	592,960.00	415,072.00	177,888.00
40634	SITAPUR	Reusa	271514	Salpur	138112	Salpur	1120	1454	494,360.00	346,052.00	148,308.00
40635	SITAPUR	Reusa	271526	Shikoha	138152	Sikoha	1063	1380	469,200.00	328,440.00	140,760.00
40636	SITAPUR	Reusa	271535	Shirsha	138142	Shirsha	1088	1413	480,420.00	336,294.00	144,126.00
40637	SITAPUR	Reusa	90094	Sipatpur	138220	Sepatpur	4205	5460	3,849,300.00	2,694,510.00	1,154,790.00
40638	SITAPUR	Reusa	90097	Suketha	138166	Jagdishpur	769	998	339,320.00	237,524.00	101,796.00
40639	SITAPUR	Reusa	90097	Suketha	138164	Suketha	1261	1637	556,580.00	389,606.00	166,974.00
40640	SITAPUR	Reusa	90099	Tahpur	138121	Pakouri	755	980	333,200.00	233,240.00	99,960.00
40641	SITAPUR	Reusa	90099	Tahpur	138120	Tahpur	829	1076	365,840.00	256,088.00	109,752.00
40642	SITAPUR	Sakran	271544	Amirati	138246	Amiriti	1099	1427	485,180.00	339,626.00	145,554.00
40643	SITAPUR	Sakran	90106	Baghadhak	138290	Bagha Dhack	1540	2000	680,000.00	476,000.00	204,000.00
40644	SITAPUR	Sakran	90106	Baghadhak	138286	Garwa Deeh	952	1236	420,240.00	294,168.00	126,072.00
40645	SITAPUR	Sakran	90107	Bara Singha	138292	Bara Singha	1420	1844	626,960.00	438,872.00	188,088.00
40646	SITAPUR	Sakran	90108	Barchhata	138227	Barchata	1549	2011	683,740.00	478,618.00	205,122.00
40647	SITAPUR	Sakran	90109	Basaiha Kothar	138244	Bashahiya	2384	3095	1,052,300.00	736,610.00	315,690.00
40648	SITAPUR	Sakran	271530	Belva	138085	Belva	1027	1333	453,220.00	317,254.00	135,966.00
40649	SITAPUR	Sakran	271538	Deoria Khurd	138263	Devariya Kala	1541	2001	680,340.00	476,238.00	204,102.00
40650	SITAPUR	Sakran	271549	Devtapur	138251	Devtapur	1188	1543	524,620.00	367,234.00	157,386.00
40651	SITAPUR	Sakran	271549	Devtapur	138254	Tedawa Deeh	634	823	279,820.00	195,874.00	83,946.00
40652	SITAPUR	Sakran	271543	Dhanawa	138237	Dhanawan	1273	1653	562,020.00	393,414.00	168,606.00
40653	SITAPUR	Sakran	271542	Esmailpur	138240	Esmailpur	1075	1396	474,640.00	332,248.00	142,392.00
40654	SITAPUR	Sakran	90118	Gathiya Kala	138265	Gathiya Kala	813	1056	359,040.00	251,328.00	107,712.00
40655	SITAPUR	Sakran	90118	Gathiya Kala	138266	Gathiya Khurd	596	774	263,160.00	184,212.00	78,948.00
40656	SITAPUR	Sakran	271534	Jalimpur	138092	Jalimpur	1302	1691	574,940.00	402,458.00	172,482.00

SNo.	District Name	Block Name	LGD Gram Panchayat	Gram Panchayat Name	LGD Village Code	Village Name	TOT_P_2011	Projected Population 2023	Total fund	SBM fund (70 %)	CFC (30%)
1	2	3	4	5	6	7	8	9	10	11	12
40657	SITAPUR	Sakran	271539	Jamlapur	138224	Jamlapur	1089	1414	480,760.00	336,532.00	144,228.00
40658	SITAPUR	Sakran	271551	Jhauwa Khurd	138257	Jhauwa Khurd	1336	1735	589,900.00	412,930.00	176,970.00
40659	SITAPUR	Sakran	271541	Jhubbakala	138228	Jhauakala	1021	1326	450,840.00	315,588.00	135,252.00
40660	SITAPUR	Sakran	90120	Kalimapur	138236	Kalemapur	1441	1871	636,140.00	445,298.00	190,842.00
40661	SITAPUR	Sakran	90120	Kalimapur	138242	Rashurpur Hardo Patti	283	367	124,780.00	87,346.00	37,434.00
40662	SITAPUR	Sakran	271531	Kamhariya Katesar	138086	Kamhariya Katesar	1443	1874	637,160.00	446,012.00	191,148.00
40663	SITAPUR	Sakran	90129	Kirtapur	138255	Kirtapur	1430	1857	631,380.00	441,966.00	189,414.00
40664	SITAPUR	Sakran	271540	Kuchalaiya	138234	Kuchalaiya	1176	1527	519,180.00	363,426.00	155,754.00
40665	SITAPUR	Sakran	90130	Kundi	138239	Kundi	1040	1350	459,000.00	321,300.00	137,700.00
40666	SITAPUR	Sakran	271550	Maholiya Kala	138247	Maholiya Kala	1240	1610	547,400.00	383,180.00	164,220.00
40667	SITAPUR	Sakran	90143	Nasirpur Andupur	138283	Kutubapur	875	1136	386,240.00	270,368.00	115,872.00
40668	SITAPUR	Sakran	90143	Nasirpur Andupur	138282	Nasirpur Andupur	1207	1567	532,780.00	372,946.00	159,834.00
40669	SITAPUR	Sakran	271532	Pachdewara	138291	Pach Dewara	1203	1562	531,080.00	371,756.00	159,324.00
40670	SITAPUR	Sakran	90145	Pakhaniyapur	138269	Pakhaniyapur	1289	1674	569,160.00	398,412.00	170,748.00
40671	SITAPUR	Sakran	271536	Patrasa	138091	Patrasa	1539	1998	679,320.00	475,524.00	203,796.00
40672	SITAPUR	Sakran	90149	Pyarapur	138075	Bariari	955	1240	421,600.00	295,120.00	126,480.00
40673	SITAPUR	Sakran	90149	Pyarapur	138076	Pyarapur	1456	1890	642,600.00	449,820.00	192,780.00
40674	SITAPUR	Sakran	271552	Rashoolpur	138281	Rashulpur Bakaish	1053	1367	464,780.00	325,346.00	139,434.00
40675	SITAPUR	Sakran	271533	Ratnapur	138268	Ratnapur	1192	1548	526,320.00	368,424.00	157,896.00
40676	SITAPUR	Sakran	90151	Rauwapur Newada	138231	Chak Deoria	579	752	255,680.00	178,976.00	76,704.00
40677	SITAPUR	Sakran	90151	Rauwapur Newada	138232	Rauwapur	1532	1989	676,260.00	473,382.00	202,878.00
40678	SITAPUR	Sakran	271545	Saheliya	138245	Sohaliya	1152	1496	508,640.00	356,048.00	152,592.00
40679	SITAPUR	Sakran	271548	Umra Khurd	138078	Umra Khurd	1148	1491	506,940.00	354,858.00	152,082.00
40680	SITAPUR	Sidhauli	271424	Akbarpur Unai	139043	Akbarpur Unai	1452	1885	640,900.00	448,630.00	192,270.00
40681	SITAPUR	Sidhauli	90169	Akohra	139026	Akohra	1357	1762	599,080.00	419,356.00	179,724.00
40682	SITAPUR	Sidhauli	90171	Alaipur	139064	Alaipur	1318	1711	581,740.00	407,218.00	174,522.00
40683	SITAPUR	Sidhauli	271422	Alamapur	139038	Alamapur	1259	1635	555,900.00	389,130.00	166,770.00
40684	SITAPUR	Sidhauli	271360	Anwarpur	139068	Anwarpur	943	1224	416,160.00	291,312.00	124,848.00
40685	SITAPUR	Sidhauli	271360	Anwarpur	139069	Bhanpur	811	1053	358,020.00	250,614.00	107,406.00
40686	SITAPUR	Sidhauli	90177	Banskhera	139046	Banskhera	2578	3347	1,137,980.00	796,586.00	341,394.00
40687	SITAPUR	Sidhauli	90177	Banskhera	139045	Bhalpur	291	378	128,520.00	89,964.00	38,556.00
40688	SITAPUR	Sidhauli	271363	Bersapur	139079	Bersapur	1374	1784	606,560.00	424,592.00	181,968.00
40689	SITAPUR	Sidhauli	90181	Birsinghpur	139100	Birsinghpur	1122	1457	495,380.00	346,766.00	148,614.00
40690	SITAPUR	Sidhauli	90181	Birsinghpur	139099	Salempur	1084	1407	478,380.00	334,866.00	143,514.00
40691	SITAPUR	Sidhauli	271431	Bishudaspur	139012	Bishudaspur	1079	1401	476,340.00	333,438.00	142,902.00
40692	SITAPUR	Sidhauli	90184	Dakhinawan	139049	Dakhinawa	1186	1540	523,600.00	366,520.00	157,080.00
40693	SITAPUR	Sidhauli	90184	Dakhinawan	139044	Misni	961	1248	424,320.00	297,024.00	127,296.00
40694	SITAPUR	Sidhauli	90187	Firozpur	139002	Firozpur	1094	1420	482,800.00	337,960.00	144,840.00
40695	SITAPUR	Sidhauli	90187	Firozpur	139000	Kajikola	993	1289	438,260.00	306,782.00	131,478.00
40696	SITAPUR	Sidhauli	271359	Ganera	139060	Ganera	1295	1681	571,540.00	400,078.00	171,462.00
40697	SITAPUR	Sidhauli	90191	Ganipur	139004	Ganipur	772	1002	340,680.00	238,476.00	102,204.00
40698	SITAPUR	Sidhauli	90191	Ganipur	139001	Haibatpur	136	177	60,180.00	42,126.00	18,054.00

SNo.	District Name	Block Name	LGD Gram Panchayat	Gram Panchayat Name	LGD Village Code	Village Name	TOT_P_2011	Projected Population 2023	Total fund	SBM fund (70 %)	CFC (30%)
1	2	3	4	5	6	7	8	9	10	11	12
40699	SITAPUR	Sidhauli	90191	Ganipur	139003	Sarwa Nikat Badi	693	900	306,000.00	214,200.00	91,800.00
40700	SITAPUR	Sidhauli	90192	Garhirawan	139025	Garhirawa	1485	1928	655,520.00	458,864.00	196,656.00
40701	SITAPUR	Sidhauli	90195	Hameerpur	139094	Hameerpur	1037	1346	457,640.00	320,348.00	137,292.00
40702	SITAPUR	Sidhauli	271361	Heerpur	139080	Heerpur	1089	1414	480,760.00	336,532.00	144,228.00
40703	SITAPUR	Sidhauli	90201	Jataha	138992	Bhawanipur	487	632	214,880.00	150,416.00	64,464.00
40704	SITAPUR	Sidhauli	90201	Jataha	138991	Jatha	1098	1426	484,840.00	339,388.00	145,452.00
40705	SITAPUR	Sidhauli	271364	Jhakrawa	139005	Jhakhrawa	1088	1413	480,420.00	336,294.00	144,126.00
40706	SITAPUR	Sidhauli	271362	Kantaian	139073	Kantain	1257	1632	554,880.00	388,416.00	166,464.00
40707	SITAPUR	Sidhauli	271429	Khajuriya	139020	Khajuriya	1061	1378	468,520.00	327,964.00	140,556.00
40708	SITAPUR	Sidhauli	90211	Lahurewan	139092	Dundpur	840	1091	370,940.00	259,658.00	111,282.00
40709	SITAPUR	Sidhauli	90211	Lahurewan	139091	Lahooriwan	1485	1928	655,520.00	458,864.00	196,656.00
40710	SITAPUR	Sidhauli	271428	Manikapur	139034	Manikapur	1135	1474	501,160.00	350,812.00	150,348.00
40711	SITAPUR	Sidhauli	90213	Mau	139081	Mau	1435	1863	633,420.00	443,394.00	190,026.00
40712	SITAPUR	Sidhauli	271414	Mukimpur	139028	Mukimpur	1211	1572	534,480.00	374,136.00	160,344.00
40713	SITAPUR	Sidhauli	90218	Pachhimgaon	139058	Pashchimgaon	1122	1457	495,380.00	346,766.00	148,614.00
40714	SITAPUR	Sidhauli	90218	Pachhimgaon	139059	Pirthipur	680	883	300,220.00	210,154.00	90,066.00
40715	SITAPUR	Sidhauli	90222	Raipur Kunwarpur	139071	Raipur Kuwarpur	1474	1914	650,760.00	455,532.00	195,228.00
40716	SITAPUR	Sidhauli	90222	Raipur Kunwarpur	139070	Shahpur	600	779	264,860.00	185,402.00	79,458.00
40717	SITAPUR	Sidhauli	90225	Ranuapara	139077	Khempur	706	917	311,780.00	218,246.00	93,534.00
40718	SITAPUR	Sidhauli	90225	Ranuapara	139075	Ranuwapara	1547	2009	683,060.00	478,142.00	204,918.00
40719	SITAPUR	Sidhauli	271357	Sarai	139096	Rasoolpur	409	531	180,540.00	126,378.00	54,162.00
40720	SITAPUR	Sidhauli	271357	Sarai	139095	Sarai	868	1127	383,180.00	268,226.00	114,954.00
40721	SITAPUR	Sidhauli	271421	Sarsauli	139027	Sarsauli	1058	1374	467,160.00	327,012.00	140,148.00
40722	SITAPUR	Sidhauli	271358	Sasena	139065	Sasena	1374	1784	606,560.00	424,592.00	181,968.00
40723	SITAPUR	Sidhauli	90231	Singhpur	139007	Madaripur	898	1166	396,440.00	277,508.00	118,932.00
40724	SITAPUR	Sidhauli	90231	Singhpur	139006	Singhpur	974	1265	430,100.00	301,070.00	129,030.00
40725	SITAPUR	Sidhauli	90233	Tedai Khurd	139010	Bibipur	1008	1309	445,060.00	311,542.00	133,518.00
40726	SITAPUR	Sidhauli	90233	Tedai Khurd	139009	Tadaikhurd	996	1293	439,620.00	307,734.00	131,886.00
40727	SONBHADRA	BABHANI	90238	ASANDIH	214359	ASANDIH	799	1037	352,580.00	246,806.00	105,774.00
40728	SONBHADRA	BABHANI	90238	ASANDIH	214361	GAYA DAH	123	160	54,400.00	38,080.00	16,320.00
40729	SONBHADRA	BABHANI	90238	ASANDIH	214362	JOGEDAH	566	735	249,900.00	174,930.00	74,970.00
40730	SONBHADRA	BABHANI	90238	ASANDIH	214360	KARACHA TOLA	288	374	127,160.00	89,012.00	38,148.00
40731	SONBHADRA	BABHANI	271306	BARAWATOLA	214349	BARAWATOLA	644	836	284,240.00	198,968.00	85,272.00
40732	SONBHADRA	BABHANI	271306	BARAWATOLA	214350	KANAWA	265	344	116,960.00	81,872.00	35,088.00
40733	SONBHADRA	BABHANI	271306	BARAWATOLA	214352	SALENAG	423	549	186,660.00	130,662.00	55,998.00
40734	SONBHADRA	BABHANI	271306	BARAWATOLA	214351	SEORITOLA	444	576	195,840.00	137,088.00	58,752.00
40735	SONBHADRA	BABHANI	271317	MUNGADEEH	214363	CHAK BAGADARI	501	651	221,340.00	154,938.00	66,402.00
40736	SONBHADRA	BABHANI	271317	MUNGADEEH	214364	MUNAGADIH	635	824	280,160.00	196,112.00	84,048.00
40737	SONBHADRA	BABHANI	90264	RANADAH TOLA	214378	JHANAK PUR	306	397	134,980.00	94,486.00	40,494.00
40738	SONBHADRA	BABHANI	90264	RANADAH TOLA	214379	RANADAH TOLA	859	1115	379,100.00	265,370.00	113,730.00
40739	SONBHADRA	BABHANI	90264	RANADAH TOLA	214377	SANGSOTI	188	244	82,960.00	58,072.00	24,888.00
40740	SONBHADRA	CHATRA	90268	AILKAR	213816	AILKAR	894	1161	394,740.00	276,318.00	118,422.00

SNo.	District Name	Block Name	LGD Gram Panchayat	Gram Panchayat Name	LGD Village Code	Village Name	TOT_P_2011	Projected Population 2023	Total fund	SBM fund (70 %)	CFC (30%)
1	2	3	4	5	6	7	8	9	10	11	12
40741	SONBHADRA	CHATRA	90268	AILKAR	213830	ARAJINAROKHR	10	13	4,420.00	3,094.00	1,326.00
40742	SONBHADRA	CHATRA	90268	AILKAR	213828	PARSANA KHURD	115	149	50,660.00	35,462.00	15,198.00
40743	SONBHADRA	CHATRA	90268	AILKAR	213817	UNCHIKALNA	453	588	199,920.00	139,944.00	59,976.00
40744	SONBHADRA	CHATRA	90269	ALAH	213798	ALAH	778	1010	343,400.00	240,380.00	103,020.00
40745	SONBHADRA	CHATRA	90269	ALAH	213795	KOLHUA	275	357	121,380.00	84,966.00	36,414.00
40746	SONBHADRA	CHATRA	90269	ALAH	213778	MAJHI GAON	369	479	162,860.00	114,002.00	48,858.00
40747	SONBHADRA	CHATRA	90269	ALAH	213794	RAIAGOSANE	292	379	128,860.00	90,202.00	38,658.00
40748	SONBHADRA	CHATRA	268311	BABHANGAWA	213752	BABHANGAWA	624	810	275,400.00	192,780.00	82,620.00
40749	SONBHADRA	CHATRA	268311	BABHANGAWA	213743	SAHANPURA	211	274	93,160.00	65,212.00	27,948.00
40750	SONBHADRA	CHATRA	268311	BABHANGAWA	213753	SENDHUARI	379	492	167,280.00	117,096.00	50,184.00
40751	SONBHADRA	CHATRA	90270	BABHINIOWN	213718	BABHINAV/ MANON	1086	1410	479,400.00	335,580.00	143,820.00
40752	SONBHADRA	CHATRA	90270	BABHINIOWN	213719	BABHNI	117	152	51,680.00	36,176.00	15,504.00
40753	SONBHADRA	CHATRA	90270	BABHINIOWN	213717	MAHULI GADH	16	21	7,140.00	4,998.00	2,142.00
40754	SONBHADRA	CHATRA	90270	BABHINIOWN	213718	MANON	1086	1410	479,400.00	335,580.00	143,820.00
40755	SONBHADRA	CHATRA	90272	BAGAH	213698	BAGAH	606	787	267,580.00	187,306.00	80,274.00
40756	SONBHADRA	CHATRA	90272	BAGAH	213699	DHURIA	46	60	20,400.00	14,280.00	6,120.00
40757	SONBHADRA	CHATRA	90272	BAGAH	213679	LAUARI	592	769	261,460.00	183,022.00	78,438.00
40758	SONBHADRA	CHATRA	90272	BAGAH	213680	TELUNG	751	975	331,500.00	232,050.00	99,450.00
40759	SONBHADRA	CHATRA	90273	BANAULY	213740	AHAR AURA	67	87	29,580.00	20,706.00	8,874.00
40760	SONBHADRA	CHATRA	90273	BANAULY	213737	BAKAWER	486	631	214,540.00	150,178.00	64,362.00
40761	SONBHADRA	CHATRA	90273	BANAULY	213735	BANAULY	544	706	240,040.00	168,028.00	72,012.00
40762	SONBHADRA	CHATRA	90273	BANAULY	213736	NARANGA	503	653	222,020.00	155,414.00	66,606.00
40763	SONBHADRA	CHATRA	90274	BARAYEEL	213784	BARAYEEL	787	1022	347,480.00	243,236.00	104,244.00
40764	SONBHADRA	CHATRA	90274	BARAYEEL	213820	JALKHORI KHURD	111	144	48,960.00	34,272.00	14,688.00
40765	SONBHADRA	CHATRA	90274	BARAYEEL	213819	JALKHORIKALNA	379	492	167,280.00	117,096.00	50,184.00
40766	SONBHADRA	CHATRA	90274	BARAYEEL	213818	SHUBHA	353	458	155,720.00	109,004.00	46,716.00
40767	SONBHADRA	CHATRA	90275	BELGAI	213715	BELWAI	835	1084	368,560.00	257,992.00	110,568.00
40768	SONBHADRA	CHATRA	90275	BELGAI	213721	KHORIL	44	57	19,380.00	13,566.00	5,814.00
40769	SONBHADRA	CHATRA	90275	BELGAI	213720	THUNIAKALAN	599	778	264,520.00	185,164.00	79,356.00
40770	SONBHADRA	CHATRA	268777	BHARSAHI	213716	AMILIA	266	345	117,300.00	82,110.00	35,190.00
40771	SONBHADRA	CHATRA	268777	BHARSAHI	213708	BHARSAHI	826	1072	364,480.00	255,136.00	109,344.00
40772	SONBHADRA	CHATRA	90277	BHUSAULIA	213806	BHUSAULIA	881	1144	388,960.00	272,272.00	116,688.00
40773	SONBHADRA	CHATRA	90277	BHUSAULIA	213803	CHADAPURA	337	438	148,920.00	104,244.00	44,676.00
40774	SONBHADRA	CHATRA	90279	CHARKONWA	213747	CHARKONWA	903	1172	398,480.00	278,936.00	119,544.00
40775	SONBHADRA	CHATRA	90279	CHARKONWA	213750	TIYARA	116	151	51,340.00	35,938.00	15,402.00
40776	SONBHADRA	CHATRA	268335	CHITBISHRAW	213761	CHITBISHRAM	438	569	193,460.00	135,422.00	58,038.00
40777	SONBHADRA	CHATRA	268335	CHITBISHRAW	213760	GAURAWAN	375	487	165,580.00	115,906.00	49,674.00
40778	SONBHADRA	CHATRA	268335	CHITBISHRAW	213749	HARDY	268	348	118,320.00	82,824.00	35,496.00
40779	SONBHADRA	CHATRA	90281	DHOTARI	213693	BARAWAN	147	191	64,940.00	45,458.00	19,482.00
40780	SONBHADRA	CHATRA	90281	DHOTARI	213692	DHOTARI	880	1143	388,620.00	272,034.00	116,586.00
40781	SONBHADRA	CHATRA	90281	DHOTARI	213691	JAIMOHARA	627	814	276,760.00	193,732.00	83,028.00
40782	SONBHADRA	CHATRA	90281	DHOTARI	213694	TIYARA KURD	97	126	42,840.00	29,988.00	12,852.00

SNo.	District Name	Block Name	LGD Gram Panchayat	Gram Panchayat Name	LGD Village Code	Village Name	TOT_P_2011	Projected Population 2023	Total fund	SBM fund (70 %)	CFC (30%)
1	2	3	4	5	6	7	8	9	10	11	12
40783	SONBHADRA	CHATRA	269146	DUGAULIA	213796	DUGAULIA	740	961	326,740.00	228,718.00	98,022.00
40784	SONBHADRA	CHATRA	269146	DUGAULIA	213797	DURGESHAR	408	530	180,200.00	126,140.00	54,060.00
40785	SONBHADRA	CHATRA	268757	GHEVAL	213690	GHIVAL	646	839	285,260.00	199,682.00	85,578.00
40786	SONBHADRA	CHATRA	268757	GHEVAL	213689	SHIVPUR	388	504	171,360.00	119,952.00	51,408.00
40787	SONBHADRA	CHATRA	90284	GULEEDAR	213800	BAMANAUL	460	597	202,980.00	142,086.00	60,894.00
40788	SONBHADRA	CHATRA	90284	GULEEDAR	213804	BARBASPUR	442	574	195,160.00	136,612.00	58,548.00
40789	SONBHADRA	CHATRA	90284	GULEEDAR	213801	GULEEDAR	534	693	235,620.00	164,934.00	70,686.00
40790	SONBHADRA	CHATRA	90284	GULEEDAR	213799	KARAD	455	591	200,940.00	140,658.00	60,282.00
40791	SONBHADRA	CHATRA	90284	GULEEDAR	213802	SHAIDA	334	434	147,560.00	103,292.00	44,268.00
40792	SONBHADRA	CHATRA	90285	GUROUTY KHURD	213741	BISHUN PURWA	369	479	162,860.00	114,002.00	48,858.00
40793	SONBHADRA	CHATRA	90285	GUROUTY KHURD	213755	GURAUTYKALAN	461	599	203,660.00	142,562.00	61,098.00
40794	SONBHADRA	CHATRA	90285	GUROUTY KHURD	213739	GUROUTY KHURD	556	722	245,480.00	171,836.00	73,644.00
40795	SONBHADRA	CHATRA	90285	GUROUTY KHURD	213738	VISHMBHAR PUR	59	77	26,180.00	18,326.00	7,854.00
40796	SONBHADRA	CHATRA	90286	JAGADISH PUR	213791	JAGADISH PUR	730	948	322,320.00	225,624.00	96,696.00
40797	SONBHADRA	CHATRA	90286	JAGADISH PUR	213789	MAJHIGAWAN	535	695	236,300.00	165,410.00	70,890.00
40798	SONBHADRA	CHATRA	90286	JAGADISH PUR	213790	TURATI	419	544	184,960.00	129,472.00	55,488.00
40799	SONBHADRA	CHATRA	90288	KARAWNDIA	213793	KARAWNDIA	907	1178	400,520.00	280,364.00	120,156.00
40800	SONBHADRA	CHATRA	90288	KARAWNDIA	213792	LILARI	561	728	247,520.00	173,264.00	74,256.00
40801	SONBHADRA	CHATRA	268632	KETAR	213766	BHATPURAWAN	83	108	36,720.00	25,704.00	11,016.00
40802	SONBHADRA	CHATRA	268632	KETAR	213765	CHAKRETY	38	49	16,660.00	11,662.00	4,998.00
40803	SONBHADRA	CHATRA	268632	KETAR	213748	KETAR	861	1118	380,120.00	266,084.00	114,036.00
40804	SONBHADRA	CHATRA	268632	KETAR	213764	RETI KALAN	205	266	90,440.00	63,308.00	27,132.00
40805	SONBHADRA	CHATRA	268632	KETAR	213763	RETI KHURD	174	226	76,840.00	53,788.00	23,052.00
40806	SONBHADRA	CHATRA	90290	KHARUYEE	213757	BIHATA	65	84	28,560.00	19,992.00	8,568.00
40807	SONBHADRA	CHATRA	90290	KHARUYEE	213754	KHARUYEE	673	874	297,160.00	208,012.00	89,148.00
40808	SONBHADRA	CHATRA	90290	KHARUYEE	213769	SONWAT	115	149	50,660.00	35,462.00	15,198.00
40809	SONBHADRA	CHATRA	90290	KHARUYEE	213756	VIKRAMPUR	162	210	71,400.00	49,980.00	21,420.00
40810	SONBHADRA	CHATRA	90291	KICHAR	213772	KICHAR	829	1076	365,840.00	256,088.00	109,752.00
40811	SONBHADRA	CHATRA	90291	KICHAR	213782	PARAUPUR	18	23	7,820.00	5,474.00	2,346.00
40812	SONBHADRA	CHATRA	90291	KICHAR	213771	PURANA KHURD	257	334	113,560.00	79,492.00	34,068.00
40813	SONBHADRA	CHATRA	90291	KICHAR	213770	SHIKARIA KALAN	502	652	221,680.00	155,176.00	66,504.00
40814	SONBHADRA	CHATRA	90294	KURA KALAN	213687	BAGAURA	325	422	143,480.00	100,436.00	43,044.00
40815	SONBHADRA	CHATRA	90294	KURA KALAN	213688	KURA KALAN	707	918	312,120.00	218,484.00	93,636.00
40816	SONBHADRA	CHATRA	268393	MAGARHTHA	213742	MAGARHTHA	445	578	196,520.00	137,564.00	58,956.00
40817	SONBHADRA	CHATRA	268393	MAGARHTHA	213733	MHOWARY	464	602	204,680.00	143,276.00	61,404.00
40818	SONBHADRA	CHATRA	268393	MAGARHTHA	213734	ZENDI	351	456	155,040.00	108,528.00	46,512.00
40819	SONBHADRA	CHATRA	90302	PANNUGANJ URF SHAHGANJ	213775	PACHOKKHAR	890	1156	393,040.00	275,128.00	117,912.00
40820	SONBHADRA	CHATRA	90302	PANNUGANJ URF SHAHGANJ	213777	PANNUGANJ URF SHAHGANJ	597	775	263,500.00	184,450.00	79,050.00
40821	SONBHADRA	CHATRA	90302	PANNUGANJ URF SHAHGANJ	213776	TELARI	441	573	194,820.00	136,374.00	58,446.00
40822	SONBHADRA	CHATRA	90303	PARARIKHURD	213835	KHAIRAH KHURD	218	283	96,220.00	67,354.00	28,866.00
40823	SONBHADRA	CHATRA	90303	PARARIKHURD	213834	KHAIRAHIKALNA	177	230	78,200.00	54,740.00	23,460.00
40824	SONBHADRA	CHATRA	90303	PARARIKHURD	213836	NISHOGI	297	386	131,240.00	91,868.00	39,372.00

SNo.	District Name	Block Name	LGD Gram Panchayat	Gram Panchayat Name	LGD Village Code	Village Name	TOT_P_2011	Projected Population 2023	Total fund	SBM fund (70 %)	CFC (30%)
1	2	3	4	5	6	7	8	9	10	11	12
40825	SONBHADRA	CHATRA	90303	PARARIKHURD	213837	PARARIKHURD	421	547	185,980.00	130,186.00	55,794.00
40826	SONBHADRA	CHATRA	90303	PARARIKHURD	213832	TEKAR	275	357	121,380.00	84,966.00	36,414.00
40827	SONBHADRA	CHATRA	90303	PARARIKHURD	213833	VIRVAL	430	558	189,720.00	132,804.00	56,916.00
40828	SONBHADRA	CHATRA	90306	PURANAKALAN	213759	KESHAV PUR	3	4	1,360.00	952.00	408.00
40829	SONBHADRA	CHATRA	90306	PURANAKALAN	213758	PURANAKALAN	722	937	318,580.00	223,006.00	95,574.00
40830	SONBHADRA	CHATRA	90306	PURANAKALAN	213762	THUNIA KHURD	482	626	212,840.00	148,988.00	63,852.00
40831	SONBHADRA	CHATRA	90308	RANKEE	213746	BAJARA	420	545	185,300.00	129,710.00	55,590.00
40832	SONBHADRA	CHATRA	90308	RANKEE	213727	BELTHA	4	5	1,700.00	1,190.00	510.00
40833	SONBHADRA	CHATRA	90308	RANKEE	213726	GERUI	12	16	5,440.00	3,808.00	1,632.00
40834	SONBHADRA	CHATRA	90308	RANKEE	213729	RANKEE	423	549	186,660.00	130,662.00	55,998.00
40835	SONBHADRA	CHATRA	90308	RANKEE	213730	SAINA	435	565	192,100.00	134,470.00	57,630.00
40836	SONBHADRA	CHATRA	268642	RATAHARA	213681	KURA KHURD	162	210	71,400.00	49,980.00	21,420.00
40837	SONBHADRA	CHATRA	268642	RATAHARA	213683	NAGAON	436	566	192,440.00	134,708.00	57,732.00
40838	SONBHADRA	CHATRA	268642	RATAHARA	213684	PIDARIYA	25	32	10,880.00	7,616.00	3,264.00
40839	SONBHADRA	CHATRA	268642	RATAHARA	213686	PIPARAHIYA	43	56	19,040.00	13,328.00	5,712.00
40840	SONBHADRA	CHATRA	268642	RATAHARA	213685	RATAHARA	407	528	179,520.00	125,664.00	53,856.00
40841	SONBHADRA	CHATRA	268642	RATAHARA	213682	SHIKARIA KHURD	38	49	16,660.00	11,662.00	4,998.00
40842	SONBHADRA	CHATRA	90309	SANDA	213714	HARAN KHURY	274	356	121,040.00	84,728.00	36,312.00
40843	SONBHADRA	CHATRA	90309	SANDA	213712	NIPANIA	692	898	305,320.00	213,724.00	91,596.00
40844	SONBHADRA	CHATRA	90309	SANDA	213709	PARASDIHA	78	101	34,340.00	24,038.00	10,302.00
40845	SONBHADRA	CHATRA	90309	SANDA	213713	SANDA	764	992	337,280.00	236,096.00	101,184.00
40846	SONBHADRA	CHATRA	90310	SANDI	213703	CHINTAMANPUR	121	157	53,380.00	37,366.00	16,014.00
40847	SONBHADRA	CHATRA	90310	SANDI	213704	KHUJHA	644	836	284,240.00	198,968.00	85,272.00
40848	SONBHADRA	CHATRA	90310	SANDI	213702	MADHAKPUR	111	144	48,960.00	34,272.00	14,688.00
40849	SONBHADRA	CHATRA	90310	SANDI	213710	SANDI	508	660	224,400.00	157,080.00	67,320.00
40850	SONBHADRA	CHATRA	90310	SANDI	213697	SIDHA	268	348	118,320.00	82,824.00	35,496.00
40851	SONBHADRA	CHATRA	268766	SARAI	213696	GAADH	10	13	4,420.00	3,094.00	1,326.00
40852	SONBHADRA	CHATRA	268766	SARAI	213705	SAREE	848	1101	374,340.00	262,038.00	112,302.00
40853	SONBHADRA	CHATRA	268766	SARAI	213706	SHAHPUR	456	592	201,280.00	140,896.00	60,384.00
40854	SONBHADRA	CHATRA	268766	SARAI	213707	TILATHI	280	364	123,760.00	86,632.00	37,128.00
40855	SONBHADRA	CHATRA	268603	SAULI	213745	JAIMOHARY	83	108	36,720.00	25,704.00	11,016.00
40856	SONBHADRA	CHATRA	268603	SAULI	213731	NAROTAM PUR	227	295	100,300.00	70,210.00	30,090.00
40857	SONBHADRA	CHATRA	268603	SAULI	213751	PARSIA	451	586	199,240.00	139,468.00	59,772.00
40858	SONBHADRA	CHATRA	268603	SAULI	213744	SAULI	506	657	223,380.00	156,366.00	67,014.00
40859	SONBHADRA	CHATRA	90311	SHEHUNHA	213810	CHATERI	69	90	30,600.00	21,420.00	9,180.00
40860	SONBHADRA	CHATRA	90311	SHEHUNHA	213811	HARNAHI	290	377	128,180.00	89,726.00	38,454.00
40861	SONBHADRA	CHATRA	90311	SHEHUNHA	213812	NARKORIA	639	830	282,200.00	197,540.00	84,660.00
40862	SONBHADRA	CHATRA	90311	SHEHUNHA	213809	SHEHUNHA	759	985	334,900.00	234,430.00	100,470.00
40863	SONBHADRA	CHATRA	90311	SHEHUNHA	213808	SHONARI	397	515	175,100.00	122,570.00	52,530.00
40864	SONBHADRA	CHATRA	90313	SHORAHA	213853	SHORAHA	4127	5359	3,778,095.00	2,644,666.50	1,133,428.50
40865	SONBHADRA	CHATRA	269172	TIYARA KALAN	213781	BELAURY PASHCHIM PATTI	317	412	140,080.00	98,056.00	42,024.00
40866	SONBHADRA	CHATRA	269172	TIYARA KALAN	213783	BELAURY PURAIB PATTI	155	201	68,340.00	47,838.00	20,502.00

SNo.	District Name	Block Name	LGD Gram Panchayat	Gram Panchayat Name	LGD Village Code	Village Name	TOT_P_2011	Projected Population 2023	Total fund	SBM fund (70 %)	CFC (30%)
1	2	3	4	5	6	7	8	9	10	11	12
40867	SONBHADRA	CHATRA	269172	TIYARA KALAN	213787	TIYARA KALAN	569	739	251,260.00	175,882.00	75,378.00
40868	SONBHADRA	CHATRA	90314	UCHI KHURD	213824	MAJHIDAR	586	761	258,740.00	181,118.00	77,622.00
40869	SONBHADRA	CHATRA	90314	UCHI KHURD	213825	PARTAPPUR	153	199	67,660.00	47,362.00	20,298.00
40870	SONBHADRA	CHATRA	90314	UCHI KHURD	213821	PATHARAHA	797	1035	351,900.00	246,330.00	105,570.00
40871	SONBHADRA	CHATRA	90314	UCHI KHURD	213689	SHIVAPUR	44	57	19,380.00	13,566.00	5,814.00
40872	SONBHADRA	CHATRA	90314	UCHI KHURD	213822	UCHI KHURD	933	1211	411,740.00	288,218.00	123,522.00
40873	SONBHADRA	CHATRA	90315	VIRATHI	213325	PURNAHI	247	321	109,140.00	76,398.00	32,742.00
40874	SONBHADRA	CHOPAN	90323	BILLI MARKUNDI	214088	VILEMAR KUNDI	8081	10492	7,396,860.00	5,177,802.00	2,219,058.00
40875	SONBHADRA	DUDHI	90370	DALAPIPAR	214212	BAHERADOL	727	944	320,960.00	224,672.00	96,288.00
40876	SONBHADRA	DUDHI	90370	DALAPIPAR	214206	DALA PIPAR	733	952	323,680.00	226,576.00	97,104.00
40877	SONBHADRA	DUDHI	90370	DALAPIPAR	214213	KHOKHA	477	619	210,460.00	147,322.00	63,138.00
40878	SONBHADRA	DUDHI	90370	DALAPIPAR	214214	PAGDEWA	215	279	94,860.00	66,402.00	28,458.00
40879	SONBHADRA	DUDHI	90377	DUMARA	214265	CHAK DUMARA	420	545	185,300.00	129,710.00	55,590.00
40880	SONBHADRA	DUDHI	90377	DUMARA	214266	DUMARA	689	895	304,300.00	213,010.00	91,290.00
40881	SONBHADRA	DUDHI	90377	DUMARA	214264	KORAGI	695	902	306,680.00	214,676.00	92,004.00
40882	SONBHADRA	DUDHI	90368	DYODHI	214293	BAGHAMANDAWA	413	536	182,240.00	127,568.00	54,672.00
40883	SONBHADRA	DUDHI	90368	DYODHI	214294	DEWARHI	675	876	297,840.00	208,488.00	89,352.00
40884	SONBHADRA	DUDHI	271271	PIPAR DIH	214243	PIPAR DIH	944	1226	416,840.00	291,788.00	125,052.00
40885	SONBHADRA	DUDHI	271271	PIPAR DIH	214244	SHAH PUR	634	823	279,820.00	195,874.00	83,946.00
40886	SONBHADRA	DUDHI	271297	TURRIDIH	214234	GAUR SINGHA	596	774	263,160.00	184,212.00	78,948.00
40887	SONBHADRA	DUDHI	271297	TURRIDIH	214233	TIRIDIH	820	1065	362,100.00	253,470.00	108,630.00
40888	SONBHADRA	GHORAWAL	90412	AHRAURA	213221	AHRAURA	950	1233	419,220.00	293,454.00	125,766.00
40889	SONBHADRA	GHORAWAL	90412	AHRAURA	213220	RAJIN	216	280	95,200.00	66,640.00	28,560.00
40890	SONBHADRA	GHORAWAL	90413	AMAUD	213199	AMAHAR	751	975	331,500.00	232,050.00	99,450.00
40891	SONBHADRA	GHORAWAL	90413	AMAUD	213193	USARIKALAN	606	787	267,580.00	187,306.00	80,274.00
40892	SONBHADRA	GHORAWAL	90413	AMAUD	213192	USHRIKHURD	497	645	219,300.00	153,510.00	65,790.00
40893	SONBHADRA	GHORAWAL	270914	AMILAUDHA	212973	AMILAUDHA	653	848	288,320.00	201,824.00	86,496.00
40894	SONBHADRA	GHORAWAL	270914	AMILAUDHA	212963	BARBASPUR	468	608	206,720.00	144,704.00	62,016.00
40895	SONBHADRA	GHORAWAL	270529	AURAH	213149	AURAH	555	721	245,140.00	171,598.00	73,542.00
40896	SONBHADRA	GHORAWAL	270529	AURAH	213115	WELKHURI	462	600	204,000.00	142,800.00	61,200.00
40897	SONBHADRA	GHORAWAL	270871	BAHERI	213244	BEERKHURD	336	436	148,240.00	103,768.00	44,472.00
40898	SONBHADRA	GHORAWAL	270871	BAHERI	213241	BEHERI	417	541	183,940.00	128,758.00	55,182.00
40899	SONBHADRA	GHORAWAL	270871	BAHERI	213259	MOHANI	353	458	155,720.00	109,004.00	46,716.00
40900	SONBHADRA	GHORAWAL	270548	BAIJNATH	213263	AMADHI	360	467	158,780.00	111,146.00	47,634.00
40901	SONBHADRA	GHORAWAL	270548	BAIJNATH	213264	BAIJANATH	552	717	243,780.00	170,646.00	73,134.00
40902	SONBHADRA	GHORAWAL	270548	BAIJNATH	213267	GAWNKUNDA	268	348	118,320.00	82,824.00	35,496.00
40903	SONBHADRA	GHORAWAL	90418	BAKULI	213125	BAKULI	401	521	177,140.00	123,998.00	53,142.00
40904	SONBHADRA	GHORAWAL	90418	BAKULI	213121	DHURIA	103	134	45,560.00	31,892.00	13,668.00
40905	SONBHADRA	GHORAWAL	90418	BAKULI	213128	JAIMOHRA	707	918	312,120.00	218,484.00	93,636.00
40906	SONBHADRA	GHORAWAL	90418	BAKULI	213131	PADRI KALAN	256	332	112,880.00	79,016.00	33,864.00
40907	SONBHADRA	GHORAWAL	90418	BAKULI	213132	PARARI KURD	271	352	119,680.00	83,776.00	35,904.00
40908	SONBHADRA	GHORAWAL	90418	BAKULI	213124	PATERI	258	335	113,900.00	79,730.00	34,170.00

SNo.	District Name	Block Name	LGD Gram Panchayat	Gram Panchayat Name	LGD Village Code	Village Name	TOT_P_2011	Projected Population 2023	Total fund	SBM fund (70 %)	CFC (30%)
1	2	3	4	5	6	7	8	9	10	11	12
40909	SONBHADRA	GHORAWAL	90421	BARAULI	213232	BANDHA	468	608	206,720.00	144,704.00	62,016.00
40910	SONBHADRA	GHORAWAL	90421	BARAULI	213233	BARAULI	816	1059	360,060.00	252,042.00	108,018.00
40911	SONBHADRA	GHORAWAL	90424	BARNWA	213096	ASATALI	163	212	72,080.00	50,456.00	21,624.00
40912	SONBHADRA	GHORAWAL	90424	BARNWA	213196	BARNWA	845	1097	372,980.00	261,086.00	111,894.00
40913	SONBHADRA	GHORAWAL	90425	BARSOT	213126	BARSHOT	421	547	185,980.00	130,186.00	55,794.00
40914	SONBHADRA	GHORAWAL	90425	BARSOTA	213101	BHULI	227	295	100,300.00	70,210.00	30,090.00
40915	SONBHADRA	GHORAWAL	90425	BARSOTA	213111	BHURKURA	486	631	214,540.00	150,178.00	64,362.00
40916	SONBHADRA	GHORAWAL	90425	BARSOTA	213102	KUNAN	185	240	81,600.00	57,120.00	24,480.00
40917	SONBHADRA	GHORAWAL	270351	BEECHHIYA	213332	BAJOTARA	211	274	93,160.00	65,212.00	27,948.00
40918	SONBHADRA	GHORAWAL	270351	BEECHHIYA	213334	BEECHHIYA	639	830	282,200.00	197,540.00	84,660.00
40919	SONBHADRA	GHORAWAL	270351	BEECHHIYA	213331	BHARGANW	9	12	4,080.00	2,856.00	1,224.00
40920	SONBHADRA	GHORAWAL	270351	BEECHHIYA	213333	RAIWARI	239	310	105,400.00	73,780.00	31,620.00
40921	SONBHADRA	GHORAWAL	270539	BEERKALA	213216	BEERKALA	852	1106	376,040.00	263,228.00	112,812.00
40922	SONBHADRA	GHORAWAL	270539	BEERKALA	213217	MANDHA	442	574	195,160.00	136,612.00	58,548.00
40923	SONBHADRA	GHORAWAL	90432	BHAWANA	212985	BHAWANA	726	943	320,620.00	224,434.00	96,186.00
40924	SONBHADRA	GHORAWAL	90432	BHAWANA	212986	HALWAI	233	303	103,020.00	72,114.00	30,906.00
40925	SONBHADRA	GHORAWAL	90432	BHAWANA	212999	LAKSHIMANPUR	721	936	318,240.00	222,768.00	95,472.00
40926	SONBHADRA	GHORAWAL	90434	DABHA	213114	CHAKARI	85	110	37,400.00	26,180.00	11,220.00
40927	SONBHADRA	GHORAWAL	90434	DABHA	213110	DABHA	799	1037	352,580.00	246,806.00	105,774.00
40928	SONBHADRA	GHORAWAL	90434	DABHA	213113	LASARI KALAN	655	850	289,000.00	202,300.00	86,700.00
40929	SONBHADRA	GHORAWAL	90434	DABHA	213109	LASARI KHURD	6	8	2,720.00	1,904.00	816.00
40930	SONBHADRA	GHORAWAL	90434	DABHA	213112	MASOE	858	1114	378,760.00	265,132.00	113,628.00
40931	SONBHADRA	GHORAWAL	270546	DEVGADH	213279	DEOGARHA	864	1122	381,480.00	267,036.00	114,444.00
40932	SONBHADRA	GHORAWAL	270546	DEVGADH	213276	RUMMA	429	557	189,380.00	132,566.00	56,814.00
40933	SONBHADRA	GHORAWAL	270535	DHANAWAL	213222	DHANAWAL	700	909	309,060.00	216,342.00	92,718.00
40934	SONBHADRA	GHORAWAL	270535	DHANAWAL	213226	PANTI	317	412	140,080.00	98,056.00	42,024.00
40935	SONBHADRA	GHORAWAL	270885	DHARSARA	213002	DHADHI	452	587	199,580.00	139,706.00	59,874.00
40936	SONBHADRA	GHORAWAL	270885	DHARSARA	213003	DHARSARA	555	721	245,140.00	171,598.00	73,542.00
40937	SONBHADRA	GHORAWAL	270885	DHARSARA	213000	RAIKARA	9	12	4,080.00	2,856.00	1,224.00
40938	SONBHADRA	GHORAWAL	90439	DOHARI	213184	ATARWA	426	553	188,020.00	131,614.00	56,406.00
40939	SONBHADRA	GHORAWAL	90439	DOHARI	213188	DOHARI	427	554	188,360.00	131,852.00	56,508.00
40940	SONBHADRA	GHORAWAL	90439	DOHARI	213185	KOHARAU	348	452	153,680.00	107,576.00	46,104.00
40941	SONBHADRA	GHORAWAL	270389	DURAWAL KHURD	213108	DURAWAL KHURD	640	831	282,540.00	197,778.00	84,762.00
40942	SONBHADRA	GHORAWAL	270389	DURAWAL KHURD	213107	HHRIHAR PUR	400	519	176,460.00	123,522.00	52,938.00
40943	SONBHADRA	GHORAWAL	270389	DURAWAL KHURD	213106	KASARI	39	51	17,340.00	12,138.00	5,202.00
40944	SONBHADRA	GHORAWAL	90414	IMLI POKHAR	212951	AMLI POKHAR	863	1121	381,140.00	266,798.00	114,342.00
40945	SONBHADRA	GHORAWAL	90414	IMLI POKHAR	212950	DHOLO	921	1196	406,640.00	284,648.00	121,992.00
40946	SONBHADRA	GHORAWAL	90414	IMLI POKHAR	212952	MARNI	492	639	217,260.00	152,082.00	65,178.00
40947	SONBHADRA	GHORAWAL	90414	IMLI POKHAR	212966	SEMER KALA	323	419	142,460.00	99,722.00	42,738.00
40948	SONBHADRA	GHORAWAL	90449	JAMAGAI	213119	CHAUSADA	5	6	2,040.00	1,428.00	612.00
40949	SONBHADRA	GHORAWAL	90449	JAMAGAI	213117	JAMAGHNE	353	458	155,720.00	109,004.00	46,716.00
40950	SONBHADRA	GHORAWAL	90449	JAMAGAI	213118	JURI	246	319	108,460.00	75,922.00	32,538.00

SNo.	District Name	Block Name	LGD Gram Panchayat	Gram Panchayat Name	LGD Village Code	Village Name	TOT_P_2011	Projected Population 2023	Total fund	SBM fund (70 %)	CFC (30%)
1	2	3	4	5	6	7	8	9	10	11	12
40951	SONBHADRA	GHORAWAL	90449	JAMAGAI	213120	KHARERA	187	243	82,620.00	57,834.00	24,786.00
40952	SONBHADRA	GHORAWAL	90449	JAMAGAI	213116	MAID	251	326	110,840.00	77,588.00	33,252.00
40953	SONBHADRA	GHORAWAL	270375	JAMAGAI-B	213095	JAMAGANE	608	789	268,260.00	187,782.00	80,478.00
40954	SONBHADRA	GHORAWAL	270375	JAMAGAI-B	213094	PIPRI NO. 1	458	595	202,300.00	141,610.00	60,690.00
40955	SONBHADRA	GHORAWAL	270888	JUDIA	212987	DEWERIKHURD	445	578	196,520.00	137,564.00	58,956.00
40956	SONBHADRA	GHORAWAL	270888	JUDIA	212989	PARSAUNA KHURD	99	129	43,860.00	30,702.00	13,158.00
40957	SONBHADRA	GHORAWAL	270888	JUDIYA	212988	JUDIYA	777	1009	343,060.00	240,142.00	102,918.00
40958	SONBHADRA	GHORAWAL	90461	KHAIRA	213186	HINAUTI	43	56	19,040.00	13,328.00	5,712.00
40959	SONBHADRA	GHORAWAL	90461	KHAIRA	213098	KAPURA	137	178	60,520.00	42,364.00	18,156.00
40960	SONBHADRA	GHORAWAL	90461	KHAIRA	213099	KHAIRA	609	791	268,940.00	188,258.00	80,682.00
40961	SONBHADRA	GHORAWAL	90461	KHAIRA	213100	KHAIRI	79	103	35,020.00	24,514.00	10,506.00
40962	SONBHADRA	GHORAWAL	90461	KHAIRA	213189	KHAJURIKALA	364	473	160,820.00	112,574.00	48,246.00
40963	SONBHADRA	GHORAWAL	90461	KHAIRA	213190	KHAJURIKHURD	302	392	133,280.00	93,296.00	39,984.00
40964	SONBHADRA	GHORAWAL	90461	KHAIRA	213183	KHODAICHAK	14	18	6,120.00	4,284.00	1,836.00
40965	SONBHADRA	GHORAWAL	90461	KHAIRA	213187	WELANOW	601	780	265,200.00	185,640.00	79,560.00
40966	SONBHADRA	GHORAWAL	90464	KHATAULI	213336	AMAHATA AMAHTI	157	204	69,360.00	48,552.00	20,808.00
40967	SONBHADRA	GHORAWAL	90464	KHATAULI	213337	BHUNARI	126	164	55,760.00	39,032.00	16,728.00
40968	SONBHADRA	GHORAWAL	90464	KHATAULI	213335	KHATAULI	800	1039	353,260.00	247,282.00	105,978.00
40969	SONBHADRA	GHORAWAL	90469	KOLADIHA	213235	DHURA KUND	678	880	299,200.00	209,440.00	89,760.00
40970	SONBHADRA	GHORAWAL	90469	KOLADIHA	213237	KOLADIHA	591	767	260,780.00	182,546.00	78,234.00
40971	SONBHADRA	GHORAWAL	90470	KOLAKARI	213208	BARAGANWA	640	831	282,540.00	197,778.00	84,762.00
40972	SONBHADRA	GHORAWAL	90470	KOLAKARI	213213	BHERAWAL	234	304	103,360.00	72,352.00	31,008.00
40973	SONBHADRA	GHORAWAL	90470	KOLAKARI	213180	KOLAKARI	900	1169	397,460.00	278,222.00	119,238.00
40974	SONBHADRA	GHORAWAL	90470	KOLAKARI	213181	ONALI	308	400	136,000.00	95,200.00	40,800.00
40975	SONBHADRA	GHORAWAL	90474	MADHAKA	212976	FULWARY	715	928	315,520.00	220,864.00	94,656.00
40976	SONBHADRA	GHORAWAL	90474	MADHAKA	212975	KARSOATA	707	918	312,120.00	218,484.00	93,636.00
40977	SONBHADRA	GHORAWAL	90474	MADHAKA	212977	MADHAKA	744	966	328,440.00	229,908.00	98,532.00
40978	SONBHADRA	GHORAWAL	90476	MAJHGAWAN CHAUHAN	213242	BARAUDHI	603	783	266,220.00	186,354.00	79,866.00
40979	SONBHADRA	GHORAWAL	90476	MAJHGAWAN CHAUHAN	213243	KON	17	22	7,480.00	5,236.00	2,244.00
40980	SONBHADRA	GHORAWAL	90476	MAJHGAWAN CHAUHAN	213240	MAJHGAWAN CHAUHAN	651	845	287,300.00	201,110.00	86,190.00
40981	SONBHADRA	GHORAWAL	90478	MARACHHI	213178	BICHHWAR	78	101	34,340.00	24,038.00	10,302.00
40982	SONBHADRA	GHORAWAL	90478	MARACHHI	213177	MARACHHI	540	701	238,340.00	166,838.00	71,502.00
40983	SONBHADRA	GHORAWAL	90478	MARACHHI	213179	RENUA	493	640	217,600.00	152,320.00	65,280.00
40984	SONBHADRA	GHORAWAL	90478	MARACHHI	213176	UMARIKHURD	418	543	184,620.00	129,234.00	55,386.00
40985	SONBHADRA	GHORAWAL	90479	MARASARA	213004	JAIMOHARA	75	97	32,980.00	23,086.00	9,894.00
40986	SONBHADRA	GHORAWAL	90479	MARASARA	213008	MARASARA	837	1087	369,580.00	258,706.00	110,874.00
40987	SONBHADRA	GHORAWAL	90479	MARASARA	213001	NAUGAI	727	944	320,960.00	224,672.00	96,288.00
40988	SONBHADRA	GHORAWAL	90479	MARASARA	212996	UCHDIH	317	412	140,080.00	98,056.00	42,024.00
40989	SONBHADRA	GHORAWAL	90480	MASIADINATH	213142	BELKURI MURPHARKAT	257	334	113,560.00	79,492.00	34,068.00
40990	SONBHADRA	GHORAWAL	90480	MASIADINATH	213148	BHGAWAS	204	265	90,100.00	63,070.00	27,030.00
40991	SONBHADRA	GHORAWAL	90480	MASIADINATH	213146	BISUN PUR	109	142	48,280.00	33,796.00	14,484.00
40992	SONBHADRA	GHORAWAL	90480	MASIADINATH	213145	GOTAULI	219	284	96,560.00	67,592.00	28,968.00

SNo.	District Name	Block Name	LGD Gram Panchayat	Gram Panchayat Name	LGD Village Code	Village Name	TOT_P_2011	Projected Population 2023	Total fund	SBM fund (70 %)	CFC (30%)
1	2	3	4	5	6	7	8	9	10	11	12
40993	SONBHADRA	GHORAWAL	90480	MASIADINATH	213144	MASIADINATH	501	651	221,340.00	154,938.00	66,402.00
40994	SONBHADRA	GHORAWAL	90480	MASIADINATH	213143	MASIHA PATHAN	436	566	192,440.00	134,708.00	57,732.00
40995	SONBHADRA	GHORAWAL	90481	MEEJHUN	213271	DULAHATHA	317	412	140,080.00	98,056.00	42,024.00
40996	SONBHADRA	GHORAWAL	90481	MEEJHUN	213273	MEEJHUN	637	827	281,180.00	196,826.00	84,354.00
40997	SONBHADRA	GHORAWAL	90481	MEEJHUN	213269	SONHATI	382	496	168,640.00	118,048.00	50,592.00
40998	SONBHADRA	GHORAWAL	90482	MHUNYW PANDY	213154	MAHUNA GOSANI	504	654	222,360.00	155,652.00	66,708.00
40999	SONBHADRA	GHORAWAL	90482	MHUNYW PANDY	213156	MHUNYW PANDY	537	697	236,980.00	165,886.00	71,094.00
41000	SONBHADRA	GHORAWAL	272304	MUKKHA	212961	MAHOKHAR	534	693	235,620.00	164,934.00	70,686.00
41001	SONBHADRA	GHORAWAL	272304	MUKKHA	212979	MUKKHA	614	797	270,980.00	189,686.00	81,294.00
41002	SONBHADRA	GHORAWAL	270882	MUSAHAA	213260	MANJHIGANWA MISHRA	517	671	228,140.00	159,698.00	68,442.00
41003	SONBHADRA	GHORAWAL	270882	MUSAHAA	213246	MUSHA	550	714	242,760.00	169,932.00	72,828.00
41004	SONBHADRA	GHORAWAL	270882	MUSAHAA	213248	SNIHAWAL	179	232	78,880.00	55,216.00	23,664.00
41005	SONBHADRA	GHORAWAL	270882	MUSAHAA	213249	SONBARSA	2	3	1,020.00	714.00	306.00
41006	SONBHADRA	GHORAWAL	90487	MUSHRDHARA	213157	DOMAHAR	454	589	200,260.00	140,182.00	60,078.00
41007	SONBHADRA	GHORAWAL	90487	MUSHRDHARA	213158	MAJHALI	25	32	10,880.00	7,616.00	3,264.00
41008	SONBHADRA	GHORAWAL	90487	MUSHRDHARA	213161	MUSHRDHARA	538	699	237,660.00	166,362.00	71,298.00
41009	SONBHADRA	GHORAWAL	270533	PANAULI	213162	ATARAULI KALAN	116	151	51,340.00	35,938.00	15,402.00
41010	SONBHADRA	GHORAWAL	270533	PANAULI	213151	CHORAT	510	662	225,080.00	157,556.00	67,524.00
41011	SONBHADRA	GHORAWAL	270533	PANAULI	213153	KUNDA	82	106	36,040.00	25,228.00	10,812.00
41012	SONBHADRA	GHORAWAL	270533	PANAULI	213152	PANAULI	579	752	255,680.00	178,976.00	76,704.00
41013	SONBHADRA	GHORAWAL	270898	REHI	212959	PATHARTAL	486	631	214,540.00	150,178.00	64,362.00
41014	SONBHADRA	GHORAWAL	270898	REHI	212957	RAHI	925	1201	408,340.00	285,838.00	122,502.00
41015	SONBHADRA	GHORAWAL	270898	REHI	212960	SAMERWAR	336	436	148,240.00	103,768.00	44,472.00
41016	SONBHADRA	GHORAWAL	90505	SARWAT	213135	CHAKAULI	261	339	115,260.00	80,682.00	34,578.00
41017	SONBHADRA	GHORAWAL	90505	SARWAT	213136	NONI	680	883	300,220.00	210,154.00	90,066.00
41018	SONBHADRA	GHORAWAL	90505	SARWAT	213137	RUDAULI	326	423	143,820.00	100,674.00	43,146.00
41019	SONBHADRA	GHORAWAL	90505	SARWAT	213141	SAWAT	719	934	317,560.00	222,292.00	95,268.00
41020	SONBHADRA	GHORAWAL	90506	SATDWARI	213270	HARANKHURI	595	773	262,820.00	183,974.00	78,846.00
41021	SONBHADRA	GHORAWAL	90506	SATDWARI	213266	SATDWARI	610	792	269,280.00	188,496.00	80,784.00
41022	SONBHADRA	GHORAWAL	90508	SIDHI	213171	ADAURA	197	256	87,040.00	60,928.00	26,112.00
41023	SONBHADRA	GHORAWAL	90508	SIDHI	213169	ATHAUNA	450	584	198,560.00	138,992.00	59,568.00
41024	SONBHADRA	GHORAWAL	90508	SIDHI	213168	SADARI	555	721	245,140.00	171,598.00	73,542.00
41025	SONBHADRA	GHORAWAL	90508	SIDHI	213170	SIDHI	572	743	252,620.00	176,834.00	75,786.00
41026	SONBHADRA	GHORAWAL	90508	SIDHI	213147	TETI	248	322	109,480.00	76,636.00	32,844.00
41027	SONBHADRA	GHORAWAL	270524	TENDUI	213163	KEWATA	444	576	195,840.00	137,088.00	58,752.00
41028	SONBHADRA	GHORAWAL	270524	TENDUI	213164	TENDUI	804	1044	354,960.00	248,472.00	106,488.00
41029	SONBHADRA	GHORAWAL	90522	UCHAKA	213139	BHRUHA	733	952	323,680.00	226,576.00	97,104.00
41030	SONBHADRA	GHORAWAL	90522	UCHAKA	213140	NAUDIHA	341	443	150,620.00	105,434.00	45,186.00
41031	SONBHADRA	GHORAWAL	90522	UNCHAKA	213017	UNCHAKA	1138	1478	502,520.00	351,764.00	150,756.00
41032	SONBHADRA	KARMA	90650	ATARWA	213343	ATARAWA	699	908	308,720.00	216,104.00	92,616.00
41033	SONBHADRA	KARMA	90650	ATARWA	213364	BASAWA NISPH	636	826	280,840.00	196,588.00	84,252.00
41034	SONBHADRA	KARMA	90650	ATARWA	213363	DULARU	27	35	11,900.00	8,330.00	3,570.00

SNo.	District Name	Block Name	LGD Gram Panchayat	Gram Panchayat Name	LGD Village Code	Village Name	TOT_P_2011	Projected Population 2023	Total fund	SBM fund (70 %)	CFC (30%)
1	2	3	4	5	6	7	8	9	10	11	12
41035	SONBHADRA	KARMA	269734	BABURAH	213342	BABURAH	954	1239	421,260.00	294,882.00	126,378.00
41036	SONBHADRA	KARMA	269734	BABURAH	213341	BHADOHI	70	91	30,940.00	21,658.00	9,282.00
41037	SONBHADRA	KARMA	90417	BAKAHI	213328	BAKAHI	962	1249	424,660.00	297,262.00	127,398.00
41038	SONBHADRA	KARMA	90417	BAKAHI	213326	PADAR	515	669	227,460.00	159,222.00	68,238.00
41039	SONBHADRA	KARMA	90657	BHARUHA	213355	ASANA	489	635	215,900.00	151,130.00	64,770.00
41040	SONBHADRA	KARMA	90657	BHARUHA	213339	BHARUHA	557	723	245,820.00	172,074.00	73,746.00
41041	SONBHADRA	KARMA	90657	BHARUHA	213347	TULSIPUR	34	44	14,960.00	10,472.00	4,488.00
41042	SONBHADRA	KARMA	270051	GOURI NISPH	213389	BIRHULIA	363	471	160,140.00	112,098.00	48,042.00
41043	SONBHADRA	KARMA	270051	GOURI NISPH	213388	GOURI NISPH	610	792	269,280.00	188,496.00	80,784.00
41044	SONBHADRA	KARMA	270051	GOURI NISPH	213369	KUCHA MARWA	472	613	208,420.00	145,894.00	62,526.00
41045	SONBHADRA	KARMA	270051	GOURI NISPH	213391	PARSONA	277	360	122,400.00	85,680.00	36,720.00
41046	SONBHADRA	KARMA	90456	KARKOLI	213061	MAHURIYA	529	687	233,580.00	163,506.00	70,074.00
41047	SONBHADRA	KARMA	90457	KARMA	213086	KARANWAH	249	323	109,820.00	76,874.00	32,946.00
41048	SONBHADRA	KARMA	90457	KARMA	213089	KARMA	575	747	253,980.00	177,786.00	76,194.00
41049	SONBHADRA	KARMA	90457	KARMA	213084	MADAINIA	693	900	306,000.00	214,200.00	91,800.00
41050	SONBHADRA	KARMA	90665	KASYAKALA	213371	DEHARI	533	692	235,280.00	164,696.00	70,584.00
41051	SONBHADRA	KARMA	90665	KASYAKALA	213390	KAMAHARIA	129	167	56,780.00	39,746.00	17,034.00
41052	SONBHADRA	KARMA	90665	KASYAKALA	213360	KASYA KALAN	596	774	263,160.00	184,212.00	78,948.00
41053	SONBHADRA	KARMA	270319	KATHAPURWA	213080	BHULAH	144	187	63,580.00	44,506.00	19,074.00
41054	SONBHADRA	KARMA	270319	KATHAPURWA	213067	KAMHRIA	137	178	60,520.00	42,364.00	18,156.00
41055	SONBHADRA	KARMA	270319	KATHAPURWA	213066	KATHAPURA	401	521	177,140.00	123,998.00	53,142.00
41056	SONBHADRA	KARMA	270319	KATHAPURWA	213077	SAHPURWA KALAN	285	370	125,800.00	88,060.00	37,740.00
41057	SONBHADRA	KARMA	270319	KATHAPURWA	213078	SAHPURWA KHURD	192	249	84,660.00	59,262.00	25,398.00
41058	SONBHADRA	KARMA	90685	KHAIRAH	213344	KHAIRAH	2469	3206	1,090,040.00	763,028.00	327,012.00
41059	SONBHADRA	KARMA	90685	KHAIRAH	213340	SHIRSI	14	18	6,120.00	4,284.00	1,836.00
41060	SONBHADRA	KARMA	90711	PAPI	213357	BHAGAUTI	691	897	304,980.00	213,486.00	91,494.00
41061	SONBHADRA	KARMA	90711	PAPI	213361	JOKAH	343	445	151,300.00	105,910.00	45,390.00
41062	SONBHADRA	KARMA	90711	PAPI	213359	KASYA KHURD	264	343	116,620.00	81,634.00	34,986.00
41063	SONBHADRA	KARMA	90711	PAPI	213362	PAPI	872	1132	384,880.00	269,416.00	115,464.00
41064	SONBHADRA	KARMA	90716	PATEHARA	213338	JAWAH	430	558	189,720.00	132,804.00	56,916.00
41065	SONBHADRA	KARMA	90716	PATEHARA	213349	PATEHARA	714	927	315,180.00	220,626.00	94,554.00
41066	SONBHADRA	KARMA	90716	PATEHARA	213346	PATELA	176	229	77,860.00	54,502.00	23,358.00
41067	SONBHADRA	KARMA	269703	PATERI	213352	GHEURI	342	444	150,960.00	105,672.00	45,288.00
41068	SONBHADRA	KARMA	269703	PATERI	213353	KHAIRAWA NO 2	29	38	12,920.00	9,044.00	3,876.00
41069	SONBHADRA	KARMA	269703	PATERI	213351	KHAIRAWA RAJA	128	166	56,440.00	39,508.00	16,932.00
41070	SONBHADRA	KARMA	269703	PATERI	213356	MACHHALAWA	152	197	66,980.00	46,886.00	20,094.00
41071	SONBHADRA	KARMA	269703	PATERI	213348	PATERI	435	565	192,100.00	134,470.00	57,630.00
41072	SONBHADRA	KARMA	90511	SIRSIA	213322	GARHWA	231	300	102,000.00	71,400.00	30,600.00
41073	SONBHADRA	KARMA	90511	SIRSIA	213323	KAIRWA	225	292	99,280.00	69,496.00	29,784.00
41074	SONBHADRA	KARMA	90511	SIRSIA	213325	KUSHHI	247	321	109,140.00	76,398.00	32,742.00
41075	SONBHADRA	KARMA	90511	SIRSIA	213324	PIPARA	472	613	208,420.00	145,894.00	62,526.00
41076	SONBHADRA	KARMA	90511	SIRSIYA	213327	SIRSIYA	928	1205	409,700.00	286,790.00	122,910.00

SNo.	District Name	Block Name	LGD Gram Panchayat	Gram Panchayat Name	LGD Village Code	Village Name	TOT_P_2011	Projected Population 2023	Total fund	SBM fund (70 %)	CFC (30%)
1	2	3	4	5	6	7	8	9	10	11	12
41077	SONBHADRA	KONE	271167	BARAWA KHAND	214067	BARAWA KHAND	855	1110	377,400.00	264,180.00	113,220.00
41078	SONBHADRA	KONE	271167	BARAWA KHAND	214062	RAGARAM	599	778	264,520.00	185,164.00	79,356.00
41079	SONBHADRA	KONE	271167	BARAWA KHAND	214071	SAEMAR KHAND	24	31	10,540.00	7,378.00	3,162.00
41080	SONBHADRA	KONE	271269	BODHADIH	214254	AURA DAND	721	936	318,240.00	222,768.00	95,472.00
41081	SONBHADRA	KONE	271269	BODHADIH	214259	BODHADIH	948	1231	418,540.00	292,978.00	125,562.00
41082	SONBHADRA	KONE	271269	BODHADIH	214255	DHARANAWA	273	354	120,360.00	84,252.00	36,108.00
41083	SONBHADRA	KONE	90602	CHAKARIYA	214001	GARAWA	375	487	165,580.00	115,906.00	49,674.00
41084	SONBHADRA	KONE	90594	CHANANEE	214009	ARUGUR	344	447	151,980.00	106,386.00	45,594.00
41085	SONBHADRA	KONE	90594	CHANANEE	214010	BASHUHARI	499	648	220,320.00	154,224.00	66,096.00
41086	SONBHADRA	KONE	90594	CHANANEE	214008	CHANANEE	829	1076	365,840.00	256,088.00	109,752.00
41087	SONBHADRA	KONE	90594	CHANANEE	214007	SHARSHA	107	139	47,260.00	33,082.00	14,178.00
41088	SONBHADRA	KONE	271190	MAJHIGAWAN	214057	ASHNABANDH	138	179	60,860.00	42,602.00	18,258.00
41089	SONBHADRA	KONE	271190	MAJHIGAWAN	214058	MAJHIGAWAN	953	1237	420,580.00	294,406.00	126,174.00
41090	SONBHADRA	KONE	90350	MISARI	214068	BAHURA	468	608	206,720.00	144,704.00	62,016.00
41091	SONBHADRA	KONE	90350	MISARI	214060	DOMA	637	827	281,180.00	196,826.00	84,354.00
41092	SONBHADRA	KONE	90350	MISARI	214061	MISARI	800	1039	353,260.00	247,282.00	105,978.00
41093	SONBHADRA	KONE	271188	MOHIUDINPUR	214053	JHARIA	377	489	166,260.00	116,382.00	49,878.00
41094	SONBHADRA	KONE	271188	MOHIUDINPUR	214054	MOHIUDINPUR	942	1223	415,820.00	291,074.00	124,746.00
41095	SONBHADRA	MYORPUR	90529	BABHAN DIHA	214181	BABHAN DIHA	869	1128	383,520.00	268,464.00	115,056.00
41096	SONBHADRA	MYORPUR	90529	BABHAN DIHA	214143	BHALUHI	613	796	270,640.00	189,448.00	81,192.00
41097	SONBHADRA	MYORPUR	90529	BABHAN DIHA	214138	HARHORI	649	843	286,620.00	200,634.00	85,986.00
41098	SONBHADRA	MYORPUR	90529	BABHAN DIHA	214137	KARAKORI	340	441	149,940.00	104,958.00	44,982.00
41099	SONBHADRA	MYORPUR	271209	BANAMAHARI	214169	BANAMAHARI	628	815	277,100.00	193,970.00	83,130.00
41100	SONBHADRA	MYORPUR	271209	BANAMAHARI	214150	JOGIYA	100	130	44,200.00	30,940.00	13,260.00
41101	SONBHADRA	MYORPUR	271209	BANAMAHARI	214147	KOTA	335	435	147,900.00	103,530.00	44,370.00
41102	SONBHADRA	MYORPUR	90534	BIJPUR	214386	BIJPUR	9420	12231	8,622,855.00	6,035,998.50	2,586,856.50
41103	SONBHADRA	MYORPUR	271246	DEOHAR PURAB	214191	AJANGIRA	478	621	211,140.00	147,798.00	63,342.00
41104	SONBHADRA	MYORPUR	271246	DEOHAR PURAB	214192	DEOHAR PASHCHIM	213	277	94,180.00	65,926.00	28,254.00
41105	SONBHADRA	MYORPUR	271246	DEOHAR PURAB	214199	DEOHAR PURAB	495	643	218,620.00	153,034.00	65,586.00
41106	SONBHADRA	MYORPUR	271208	GAMBHIRPUR	214130	GAMBHIRPUR	749	973	330,820.00	231,574.00	99,246.00
41107	SONBHADRA	MYORPUR	271208	GAMBHIRPUR	214129	GOVINDPUR	470	610	207,400.00	145,180.00	62,220.00
41108	SONBHADRA	MYORPUR	90543	GARIYA	214146	BICHHI	445	578	196,520.00	137,564.00	58,956.00
41109	SONBHADRA	MYORPUR	90543	GARIYA	214136	GARIYA	787	1022	347,480.00	243,236.00	104,244.00
41110	SONBHADRA	MYORPUR	90543	GARIYA	214148	SWANGANJ	103	134	45,560.00	31,892.00	13,668.00
41111	SONBHADRA	MYORPUR	90545	JAMSILA	214383	JAMSILA	7923	10287	7,252,335.00	5,076,634.50	2,175,700.50
41112	SONBHADRA	MYORPUR	90551	KHADIYA	214384	KHADIYA	10482	13610	9,595,050.00	6,716,535.00	2,878,515.00
41113	SONBHADRA	MYORPUR	90556	KOTA	214147	KOTA	13409	17410	12,274,050.00	8,591,835.00	3,682,215.00
41114	SONBHADRA	MYORPUR	90563	MADHUBAN	214196	BARAH PAN	640	831	282,540.00	197,778.00	84,762.00
41115	SONBHADRA	MYORPUR	90563	MADHUBAN	214195	BODARTOLA	13	17	5,780.00	4,046.00	1,734.00
41116	SONBHADRA	MYORPUR	90563	MADHUBAN	214197	KARACH TOLA	740	961	326,740.00	228,718.00	98,022.00
41117	SONBHADRA	MYORPUR	90563	MADHUBAN	214193	KHARATIYA TOLA	685	889	302,260.00	211,582.00	90,678.00
41118	SONBHADRA	MYORPUR	90563	MADHUBAN	214194	MADHUBAN	313	406	138,040.00	96,628.00	41,412.00

SNo.	District Name	Block Name	LGD Gram Panchayat	Gram Panchayat Name	LGD Village Code	Village Name	TOT_P_2011	Projected Population 2023	Total fund	SBM fund (70 %)	CFC (30%)
1	2	3	4	5	6	7	8	9	10	11	12
41119	SONBHADRA	MYORPUR	271229	MISHRA	214104	BHAIRWA	242	314	106,760.00	74,732.00	32,028.00
41120	SONBHADRA	MYORPUR	271229	MISHRA	214105	JOGI CHAURA	37	48	16,320.00	11,424.00	4,896.00
41121	SONBHADRA	MYORPUR	271229	MISHRA	214106	MARRAK	180	234	79,560.00	55,692.00	23,868.00
41122	SONBHADRA	MYORPUR	271229	MISHRA	214103	MISHRA	603	783	266,220.00	186,354.00	79,866.00
41123	SONBHADRA	MYORPUR	271238	PIPARAHAR	214175	PATKHIRANA	461	599	203,660.00	142,562.00	61,098.00
41124	SONBHADRA	MYORPUR	271238	PIPARAHAR	214177	PIPARAHARA	947	1230	418,200.00	292,740.00	125,460.00
41125	SONBHADRA	NAGWA	90590	BAIJANATH	213972	BAIJANATH	816	1059	360,060.00	252,042.00	108,018.00
41126	SONBHADRA	NAGWA	90590	BAIJANATH	213995	GARWAN	787	1022	347,480.00	243,236.00	104,244.00
41127	SONBHADRA	NAGWA	90592	BARADAND	213933	BARADAND	960	1246	423,640.00	296,548.00	127,092.00
41128	SONBHADRA	NAGWA	90592	BARADAND	213935	GONGA	141	183	62,220.00	43,554.00	18,666.00
41129	SONBHADRA	NAGWA	267421	CHAKYA	213888	CHAKYA	636	826	280,840.00	196,588.00	84,252.00
41130	SONBHADRA	NAGWA	267421	CHAKYA	213889	PIPARI	153	199	67,660.00	47,362.00	20,298.00
41131	SONBHADRA	NAGWA	267421	CHAKYA	213890	VICHIYA GAUSA	314	408	138,720.00	97,104.00	41,616.00
41132	SONBHADRA	NAGWA	90597	DAREVA	213949	DAREVA	595	773	262,820.00	183,974.00	78,846.00
41133	SONBHADRA	NAGWA	90597	DAREVA	213951	DEOHAR	357	464	157,760.00	110,432.00	47,328.00
41134	SONBHADRA	NAGWA	90597	DAREVA	213946	MAKRI	5	6	2,040.00	1,428.00	612.00
41135	SONBHADRA	NAGWA	90597	DAREVA	213952	NAUDIHA	660	857	291,380.00	203,966.00	87,414.00
41136	SONBHADRA	NAGWA	90597	DAREVA	213948	VARVARI	386	501	170,340.00	119,238.00	51,102.00
41137	SONBHADRA	NAGWA	90598	DEORIMAI DEORA	213882	BHAIROPUR	139	180	61,200.00	42,840.00	18,360.00
41138	SONBHADRA	NAGWA	90598	DEORIMAI DEORA	213886	DEORIMAI DEORA	963	1250	425,000.00	297,500.00	127,500.00
41139	SONBHADRA	NAGWA	90598	DEORIMAI DEORA	213408	DIBIDIBA	91	118	40,120.00	28,084.00	12,036.00
41140	SONBHADRA	NAGWA	90598	DEORIMAI DEORA	213934	PANCHUAKUND	11	14	4,760.00	3,332.00	1,428.00
41141	SONBHADRA	NAGWA	90599	DHOSHRA	213969	DHOSHRA	793	1030	350,200.00	245,140.00	105,060.00
41142	SONBHADRA	NAGWA	90599	DHOSHRA	213968	DUARI	303	393	133,620.00	93,534.00	40,086.00
41143	SONBHADRA	NAGWA	90599	DHOSHRA	213954	LORHA	368	478	162,520.00	113,764.00	48,756.00
41144	SONBHADRA	NAGWA	267375	JHARANA	213883	AMKON	37	48	16,320.00	11,424.00	4,896.00
41145	SONBHADRA	NAGWA	267375	JHARANA	213884	JHARANA	649	843	286,620.00	200,634.00	85,986.00
41146	SONBHADRA	NAGWA	267375	JHARANA	213883	KOHARAU	633	822	279,480.00	195,636.00	83,844.00
41147	SONBHADRA	NAGWA	90606	KEOTAM	213971	DEENARI	547	710	241,400.00	168,980.00	72,420.00
41148	SONBHADRA	NAGWA	90606	KEOTAM	213967	GAGAWA	289	375	127,500.00	89,250.00	38,250.00
41149	SONBHADRA	NAGWA	90606	KEOTAM	213964	KATHAUTA	107	139	47,260.00	33,082.00	14,178.00
41150	SONBHADRA	NAGWA	90606	KEOTAM	213966	KEOTAM	782	1015	345,100.00	241,570.00	103,530.00
41151	SONBHADRA	NAGWA	90606	KEOTAM	213970	PALPAL	456	592	201,280.00	140,896.00	60,384.00
41152	SONBHADRA	NAGWA	90608	KHORAILA	213961	KHORAILA	631	819	278,460.00	194,922.00	83,538.00
41153	SONBHADRA	NAGWA	90608	KHORAILA	213959	MAHULI	508	660	224,400.00	157,080.00	67,320.00
41154	SONBHADRA	NAGWA	90608	KHORAILA	213960	VAIRAILA	695	902	306,680.00	214,676.00	92,004.00
41155	SONBHADRA	NAGWA	268140	KODAI	213993	KODAI	524	680	231,200.00	161,840.00	69,360.00
41156	SONBHADRA	NAGWA	268140	KODAI	213994	MAGARDAHA	271	352	119,680.00	83,776.00	35,904.00
41157	SONBHADRA	NAGWA	268140	KODAI	213988	MURAILA	347	451	153,340.00	107,338.00	46,002.00
41158	SONBHADRA	NAGWA	268020	MADAPA	213956	CHHAURA	385	500	170,000.00	119,000.00	51,000.00
41159	SONBHADRA	NAGWA	268020	MADAPA	213957	GORAHA	85	110	37,400.00	26,180.00	11,220.00
41160	SONBHADRA	NAGWA	268020	MADAPA	213950	MADAPA	704	914	310,760.00	217,532.00	93,228.00

SNo.	District Name	Block Name	LGD Gram Panchayat	Gram Panchayat Name	LGD Village Code	Village Name	TOT_P_2011	Projected Population 2023	Total fund	SBM fund (70 %)	CFC (30%)
1	2	3	4	5	6	7	8	9	10	11	12
41161	SONBHADRA	NAGWA	90612	MAJHUE	213955	MASHUE	797	1035	351,900.00	246,330.00	105,570.00
41162	SONBHADRA	NAGWA	90612	MAJHUE	213955	SHODAG	592	769	261,460.00	183,022.00	78,438.00
41163	SONBHADRA	NAGWA	90615	NAGAAW	213873	BASAHARA	9	12	4,080.00	2,856.00	1,224.00
41164	SONBHADRA	NAGWA	90615	NAGAAW	213868	DHANKURRI	142	184	62,560.00	43,792.00	18,768.00
41165	SONBHADRA	NAGWA	90615	NAGAAW	213870	KANHURA	496	644	218,960.00	153,272.00	65,688.00
41166	SONBHADRA	NAGWA	90615	NAGAAW	213871	NAGANA	511	663	225,420.00	157,794.00	67,626.00
41167	SONBHADRA	NAGWA	90615	NAGAAW	213869	NAGAPR	499	648	220,320.00	154,224.00	66,096.00
41168	SONBHADRA	NAGWA	268002	NAGWAA	213945	KUHKUH	103	134	45,560.00	31,892.00	13,668.00
41169	SONBHADRA	NAGWA	268002	NAGWAA	213943	NANGANWA	555	721	245,140.00	171,598.00	73,542.00
41170	SONBHADRA	NAGWA	268002	NAGWAA	213944	PATHRKUNWA	361	469	159,460.00	111,622.00	47,838.00
41171	SONBHADRA	NAGWA	90614	NANDANA	213909	DULHAPUR	524	680	231,200.00	161,840.00	69,360.00
41172	SONBHADRA	NAGWA	90614	NANDANA	213723	KHATKHARI	4	5	1,700.00	1,190.00	510.00
41173	SONBHADRA	NAGWA	90614	NANDANA	213899	NADANA	632	821	279,140.00	195,398.00	83,742.00
41174	SONBHADRA	NAGWA	90614	NANDANA	213911	NARUJ	332	431	146,540.00	102,578.00	43,962.00
41175	SONBHADRA	NAGWA	90614	NANDANA	213910	NEBI	282	366	124,440.00	87,108.00	37,332.00
41176	SONBHADRA	NAGWA	90618	PANIKAP KALANA	213963	KUDHARA	679	882	299,880.00	209,916.00	89,964.00
41177	SONBHADRA	NAGWA	90618	PANIKAP KALANA	213892	PANIKAP KALANA	593	770	261,800.00	183,260.00	78,540.00
41178	SONBHADRA	NAGWA	90618	PANIKAP KALANA	213893	SHILHAT	259	336	114,240.00	79,968.00	34,272.00
41179	SONBHADRA	NAGWA	90621	PATBADH	213876	PATBADH	893	1159	394,060.00	275,842.00	118,218.00
41180	SONBHADRA	NAGWA	90621	PATBADH	213874	PAUNIKALANA	469	609	207,060.00	144,942.00	62,118.00
41181	SONBHADRA	NAGWA	90621	PATBADH	213875	PAUNIKHURD	496	644	218,960.00	153,272.00	65,688.00
41182	SONBHADRA	NAGWA	268102	RAIYA	213928	BHAIRAMPUR	285	370	125,800.00	88,060.00	37,740.00
41183	SONBHADRA	NAGWA	268102	RAIYA	213930	BURHIVAR	140	182	61,880.00	43,316.00	18,564.00
41184	SONBHADRA	NAGWA	268102	RAIYA	213927	RAIYA	870	1130	384,200.00	268,940.00	115,260.00
41185	SONBHADRA	NAGWA	90628	SHOHADWAL	213914	KARALI	545	708	240,720.00	168,504.00	72,216.00
41186	SONBHADRA	NAGWA	90628	SHOHADWAL	213907	RATHRA	188	244	82,960.00	58,072.00	24,888.00
41187	SONBHADRA	NAGWA	90628	SHOHADWAL	213872	SHOHDAL	862	1119	380,460.00	266,322.00	114,138.00
41188	SONBHADRA	NAGWA	268041	SHOMA	213973	KASHI	396	514	174,760.00	122,332.00	52,428.00
41189	SONBHADRA	NAGWA	268041	SHOMA	213977	SHOMA	890	1156	393,040.00	275,128.00	117,912.00
41190	SONBHADRA	NAGWA	90630	TENDUA	213920	BARAWADIH	27	35	11,900.00	8,330.00	3,570.00
41191	SONBHADRA	NAGWA	90630	TENDUA	213922	DARAMA	220	286	97,240.00	68,068.00	29,172.00
41192	SONBHADRA	NAGWA	90630	TENDUA	213923	KARHI	346	449	152,660.00	106,862.00	45,798.00
41193	SONBHADRA	NAGWA	90630	TENDUA	213918	RATUA	468	608	206,720.00	144,704.00	62,016.00
41194	SONBHADRA	NAGWA	90630	TENDUA	213921	TENDUA	736	956	325,040.00	227,528.00	97,512.00
41195	SONBHADRA	ROBERTSGANJ	269381	AMAULI	213619	AMAULI	831	1079	366,860.00	256,802.00	110,058.00
41196	SONBHADRA	ROBERTSGANJ	269381	AMAULI	213617	PAPI	459	596	202,640.00	141,848.00	60,792.00
41197	SONBHADRA	ROBERTSGANJ	269381	AMAULI	213618	PATEHRA	141	183	62,220.00	43,554.00	18,666.00
41198	SONBHADRA	ROBERTSGANJ	90635	AMOKHAR	213420	AMOKHR	927	1204	409,360.00	286,552.00	122,808.00
41199	SONBHADRA	ROBERTSGANJ	90635	AMOKHAR	213421	MANGO	145	188	63,920.00	44,744.00	19,176.00
41200	SONBHADRA	ROBERTSGANJ	90635	AMOKHAR	213422	SHANGO	127	165	56,100.00	39,270.00	16,830.00
41201	SONBHADRA	ROBERTSGANJ	90635	AMOKHAR	213423	SHEMARI BISHUNLAL	517	671	228,140.00	159,698.00	68,442.00
41202	SONBHADRA	ROBERTSGANJ	269659	ARANGI	213568	ARANGI	817	1061	360,740.00	252,518.00	108,222.00

SNo.	District Name	Block Name	LGD Gram Panchayat	Gram Panchayat Name	LGD Village Code	Village Name	TOT_P_2011	Projected Population 2023	Total fund	SBM fund (70 %)	CFC (30%)
1	2	3	4	5	6	7	8	9	10	11	12
41203	SONBHADRA	ROBERTSGANJ	269659	ARANGI	213569	MISHRA	66	86	29,240.00	20,468.00	8,772.00
41204	SONBHADRA	ROBERTSGANJ	269659	ARANGI	213570	PETRAHI	632	821	279,140.00	195,398.00	83,742.00
41205	SONBHADRA	ROBERTSGANJ	90638	BABHANAULI KALAN	213403	BABHANAULI KALAN	589	765	260,100.00	182,070.00	78,030.00
41206	SONBHADRA	ROBERTSGANJ	90638	BABHANAULI KALAN	213402	BABHANAULI KHURD	229	297	100,980.00	70,686.00	30,294.00
41207	SONBHADRA	ROBERTSGANJ	90638	BABHANAULI KALAN	213401	BHOGAR	349	453	154,020.00	107,814.00	46,206.00
41208	SONBHADRA	ROBERTSGANJ	90638	BABHANAULI KALAN	213379	MAHOKHAR	286	371	126,140.00	88,298.00	37,842.00
41209	SONBHADRA	ROBERTSGANJ	90638	BABHANAULI KALAN	213400	URALI	101	131	44,540.00	31,178.00	13,362.00
41210	SONBHADRA	ROBERTSGANJ	270144	BAGHNAREE	213628	BAGHNAREE	799	1037	352,580.00	246,806.00	105,774.00
41211	SONBHADRA	ROBERTSGANJ	270144	BAGHNAREE	213629	BELAHA	354	460	156,400.00	109,480.00	46,920.00
41212	SONBHADRA	ROBERTSGANJ	90644	BANAURA II	213599	BAGAUARI	45	58	19,720.00	13,804.00	5,916.00
41213	SONBHADRA	ROBERTSGANJ	90644	BANAURA II	213598	BAGAURA	765	993	337,620.00	236,334.00	101,286.00
41214	SONBHADRA	ROBERTSGANJ	90644	BANAURA II	313603	MAHULI	128	166	56,440.00	39,508.00	16,932.00
41215	SONBHADRA	ROBERTSGANJ	90644	BANAURA II	213548	MAJHIGANWA	500	649	220,660.00	154,462.00	66,198.00
41216	SONBHADRA	ROBERTSGANJ	90644	BANAURA II	213600	SAHJUA	3	4	1,360.00	952.00	408.00
41217	SONBHADRA	ROBERTSGANJ	90644	BANAURA II	213601	SHONAUTI	238	309	105,060.00	73,542.00	31,518.00
41218	SONBHADRA	ROBERTSGANJ	90644	BANAURA II	213602	SHONWAT	101	131	44,540.00	31,178.00	13,362.00
41219	SONBHADRA	ROBERTSGANJ	269631	BARAHDA	213596	BAGATHRI KALNA	490	636	216,240.00	151,368.00	64,872.00
41220	SONBHADRA	ROBERTSGANJ	269631	BARAHDA	213597	BARAHDA	525	682	231,880.00	162,316.00	69,564.00
41221	SONBHADRA	ROBERTSGANJ	90649	BARWAN	213411	BARWAN	798	1036	352,240.00	246,568.00	105,672.00
41222	SONBHADRA	ROBERTSGANJ	90649	BARWAN	213412	DEOGARH	435	565	192,100.00	134,470.00	57,630.00
41223	SONBHADRA	ROBERTSGANJ	269505	BEEJAULI	213516	BEEJAULI	908	1179	400,860.00	280,602.00	120,258.00
41224	SONBHADRA	ROBERTSGANJ	269505	BEEJAULI	213515	PALI	526	683	232,220.00	162,554.00	69,666.00
41225	SONBHADRA	ROBERTSGANJ	270112	BHARAHIYA	213440	BHRUIYA	383	497	168,980.00	118,286.00	50,694.00
41226	SONBHADRA	ROBERTSGANJ	270112	BHARAHIYA	213441	GOITHARI	354	460	156,400.00	109,480.00	46,920.00
41227	SONBHADRA	ROBERTSGANJ	270112	BHARAHIYA	213439	RATAWAL	99	129	43,860.00	30,702.00	13,158.00
41228	SONBHADRA	ROBERTSGANJ	90656	BHARKANA	213456	BHAGWANPUR	238	309	105,060.00	73,542.00	31,518.00
41229	SONBHADRA	ROBERTSGANJ	90656	BHARKANA	213459	BHARKANA	736	956	325,040.00	227,528.00	97,512.00
41230	SONBHADRA	ROBERTSGANJ	90656	BHARKANA	213458	BHITIYA	69	90	30,600.00	21,420.00	9,180.00
41231	SONBHADRA	ROBERTSGANJ	90656	BHARKANA	213455	PANCHPERIA	377	489	166,260.00	116,382.00	49,878.00
41232	SONBHADRA	ROBERTSGANJ	90656	BHARKANA	213460	SHAHDEYA	407	528	179,520.00	125,664.00	53,856.00
41233	SONBHADRA	ROBERTSGANJ	90656	BHARKANA	213457	SODHIYA	63	82	27,880.00	19,516.00	8,364.00
41234	SONBHADRA	ROBERTSGANJ	90730	BITHGAAWNISHF B	213510	BITHGON NISHOH	92	119	40,460.00	28,322.00	12,138.00
41235	SONBHADRA	ROBERTSGANJ	90730	BITHGAAWNISHF B	213511	MAJHIGAON MISHRA	507	658	223,720.00	156,604.00	67,116.00
41236	SONBHADRA	ROBERTSGANJ	90730	BITHGAAWNISHF B	213512	SHIRPALPUR	749	973	330,820.00	231,574.00	99,246.00
41237	SONBHADRA	ROBERTSGANJ	90661	BURHR KHURD	213435	BABURA	387	502	170,680.00	119,476.00	51,204.00
41238	SONBHADRA	ROBERTSGANJ	90661	BURHR KHURD	213433	BURHR KHURD	804	1044	354,960.00	248,472.00	106,488.00
41239	SONBHADRA	ROBERTSGANJ	90661	BURHR KHURD	213434	THERU	392	509	173,060.00	121,142.00	51,918.00
41240	SONBHADRA	ROBERTSGANJ	270092	CHAKARA	213373	AMAULIA	607	788	267,920.00	187,544.00	80,376.00
41241	SONBHADRA	ROBERTSGANJ	270092	CHAKARA	213372	CHAKARA	669	869	295,460.00	206,822.00	88,638.00
41242	SONBHADRA	ROBERTSGANJ	90664	DEHARI	213589	DAHARI	654	849	288,660.00	202,062.00	86,598.00
41243	SONBHADRA	ROBERTSGANJ	90664	DEHARI	213539	DEHRA	152	197	66,980.00	46,886.00	20,094.00
41244	SONBHADRA	ROBERTSGANJ	90664	DEHARI	213538	KARHI	238	309	105,060.00	73,542.00	31,518.00

SNo.	District Name	Block Name	LGD Gram Panchayat	Gram Panchayat Name	LGD Village Code	Village Name	TOT_P_2011	Projected Population 2023	Total fund	SBM fund (70 %)	CFC (30%)
1	2	3	4	5	6	7	8	9	10	11	12
41245	SONBHADRA	ROBERTSGANJ	90664	DEHARI	213543	KUSHAI	460	597	202,980.00	142,086.00	60,894.00
41246	SONBHADRA	ROBERTSGANJ	90664	DEHARI	213580	PETRAHI	418	543	184,620.00	129,234.00	55,386.00
41247	SONBHADRA	ROBERTSGANJ	90667	DEORI KHURD	213588	BHAGWANTPUR	248	322	109,480.00	76,636.00	32,844.00
41248	SONBHADRA	ROBERTSGANJ	90667	DEORI KHURD	213591	CHAKTIARA	8	10	3,400.00	2,380.00	1,020.00
41249	SONBHADRA	ROBERTSGANJ	90667	DEORI KHURD	213544	DEORI KALAN	463	601	204,340.00	143,038.00	61,302.00
41250	SONBHADRA	ROBERTSGANJ	90667	DEORI KHURD	213545	DEORI KHURD	429	557	189,380.00	132,566.00	56,814.00
41251	SONBHADRA	ROBERTSGANJ	90667	DEORI KHURD	213587	JEEWAR	390	506	172,040.00	120,428.00	51,612.00
41252	SONBHADRA	ROBERTSGANJ	90667	DEORI KHURD	213590	RAJAPURAWA	117	152	51,680.00	36,176.00	15,504.00
41253	SONBHADRA	ROBERTSGANJ	90667	DEORI KHURD	213544	TIARASHIV DATT	463	601	204,340.00	143,038.00	61,302.00
41254	SONBHADRA	ROBERTSGANJ	90669	DURAWAL KALNA	213595	BAGATHARI KHURD	294	382	129,880.00	90,916.00	38,964.00
41255	SONBHADRA	ROBERTSGANJ	90669	DURAWAL KALNA	213594	DURAWAL KALNA	718	932	316,880.00	221,816.00	95,064.00
41256	SONBHADRA	ROBERTSGANJ	90669	DURAWAL KALNA	213593	SHONO	130	169	57,460.00	40,222.00	17,238.00
41257	SONBHADRA	ROBERTSGANJ	269585	GANGUAR	213558	GANGUAR	763	991	336,940.00	235,858.00	101,082.00
41258	SONBHADRA	ROBERTSGANJ	269585	GANGUAR	213559	TIPARA	386	501	170,340.00	119,238.00	51,102.00
41259	SONBHADRA	ROBERTSGANJ	269417	GHUASHKURD	213508	GHUASKALAN	832	1080	367,200.00	257,040.00	110,160.00
41260	SONBHADRA	ROBERTSGANJ	90671	GORDIHA	213614	GORDIHA	990	1285	436,900.00	305,830.00	131,070.00
41261	SONBHADRA	ROBERTSGANJ	90671	GORDIHA	213613	KARALI	449	583	198,220.00	138,754.00	59,466.00
41262	SONBHADRA	ROBERTSGANJ	90671	GORDIHA	213615	MAHUAR KALNA	118	153	52,020.00	36,414.00	15,606.00
41263	SONBHADRA	ROBERTSGANJ	90671	GORDIHA	213616	MAHUAR KHURD	140	182	61,880.00	43,316.00	18,564.00
41264	SONBHADRA	ROBERTSGANJ	90672	HARHUNA	213656	ATARAULI KHURD	42	55	18,700.00	13,090.00	5,610.00
41265	SONBHADRA	ROBERTSGANJ	90672	HARHUNA	213660	BAHUARAH	621	806	274,040.00	191,828.00	82,212.00
41266	SONBHADRA	ROBERTSGANJ	90672	HARHUNA	213658	BIJARY DUBAN	218	283	96,220.00	67,354.00	28,866.00
41267	SONBHADRA	ROBERTSGANJ	90672	HARHUNA	213659	BIJARY PATKHAN	307	399	135,660.00	94,962.00	40,698.00
41268	SONBHADRA	ROBERTSGANJ	90672	HARHUNA	213664	HARHUNA	487	632	214,880.00	150,416.00	64,464.00
41269	SONBHADRA	ROBERTSGANJ	90672	HARHUNA	213657	KUSAMHA	49	64	21,760.00	15,232.00	6,528.00
41270	SONBHADRA	ROBERTSGANJ	270205	HARTHAR	213499	BELAHI	417	541	183,940.00	128,758.00	55,182.00
41271	SONBHADRA	ROBERTSGANJ	270205	HARTHAR	213498	HARDAR	431	560	190,400.00	133,280.00	57,120.00
41272	SONBHADRA	ROBERTSGANJ	270205	HARTHAR	213497	PARSIDHI	169	219	74,460.00	52,122.00	22,338.00
41273	SONBHADRA	ROBERTSGANJ	90675	JAIT	213525	BARKARA	838	1088	369,920.00	258,944.00	110,976.00
41274	SONBHADRA	ROBERTSGANJ	90675	JAIT	213561	JAIT	808	1049	356,660.00	249,662.00	106,998.00
41275	SONBHADRA	ROBERTSGANJ	270082	JAMUAW	213416	DHURIYA	405	526	178,840.00	125,188.00	53,652.00
41276	SONBHADRA	ROBERTSGANJ	270082	JAMUAW	213415	JAMAGANWA	442	574	195,160.00	136,612.00	58,548.00
41277	SONBHADRA	ROBERTSGANJ	270082	JAMUAW	213414	JAMUANUA	619	804	273,360.00	191,352.00	82,008.00
41278	SONBHADRA	ROBERTSGANJ	270082	JAMUAW	213413	MAHUAON	289	375	127,500.00	89,250.00	38,250.00
41279	SONBHADRA	ROBERTSGANJ	269568	JIGANA	213431	ALAH	151	196	66,640.00	46,648.00	19,992.00
41280	SONBHADRA	ROBERTSGANJ	269568	JIGANA	213426	DOMARIYA	297	386	131,240.00	91,868.00	39,372.00
41281	SONBHADRA	ROBERTSGANJ	269568	JIGANA	213430	JIGANA	717	931	316,540.00	221,578.00	94,962.00
41282	SONBHADRA	ROBERTSGANJ	269568	JIGANA	213429	PARSONA	126	164	55,760.00	39,032.00	16,728.00
41283	SONBHADRA	ROBERTSGANJ	269568	JIGANA	213427	RAMPUR	579	752	255,680.00	178,976.00	76,704.00
41284	SONBHADRA	ROBERTSGANJ	90676	KABARI	213465	DEORA	211	274	93,160.00	65,212.00	27,948.00
41285	SONBHADRA	ROBERTSGANJ	90676	KABARI	213463	HEWATI	591	767	260,780.00	182,546.00	78,234.00
41286	SONBHADRA	ROBERTSGANJ	90676	KABARI	213462	KABARI	544	706	240,040.00	168,028.00	72,012.00

SNo.	District Name	Block Name	LGD Gram Panchayat	Gram Panchayat Name	LGD Village Code	Village Name	TOT_P_2011	Projected Population 2023	Total fund	SBM fund (70 %)	CFC (30%)
1	2	3	4	5	6	7	8	9	10	11	12
41287	SONBHADRA	ROBERTSGANJ	90676	KABARI	213464	KHEKHARA	400	519	176,460.00	123,522.00	52,938.00
41288	SONBHADRA	ROBERTSGANJ	270196	KOTAS	213494	CHATRA	872	1132	384,880.00	269,416.00	115,464.00
41289	SONBHADRA	ROBERTSGANJ	270181	KURATHA	213486	KURATHA	935	1214	412,760.00	288,932.00	123,828.00
41290	SONBHADRA	ROBERTSGANJ	270181	KURATHA	213487	MISHRAULIA	232	301	102,340.00	71,638.00	30,702.00
41291	SONBHADRA	ROBERTSGANJ	90692	MADAR	213387	KATHPURWA	420	545	185,300.00	129,710.00	55,590.00
41292	SONBHADRA	ROBERTSGANJ	90692	MADAR	213392	MADAR	731	949	322,660.00	225,862.00	96,798.00
41293	SONBHADRA	ROBERTSGANJ	90694	MAHURESHER	213577	DEORA	405	526	178,840.00	125,188.00	53,652.00
41294	SONBHADRA	ROBERTSGANJ	90694	MAHURESHER	213575	GAJANA	77	100	34,000.00	23,800.00	10,200.00
41295	SONBHADRA	ROBERTSGANJ	90694	MAHURESHER	213576	JAMASHOKAR	246	319	108,460.00	75,922.00	32,538.00
41296	SONBHADRA	ROBERTSGANJ	90694	MAHURESHER	213585	MAHURESHER	467	606	206,040.00	144,228.00	61,812.00
41297	SONBHADRA	ROBERTSGANJ	90694	MAHURESHER	213581	OANI CHAUBEY	339	440	149,600.00	104,720.00	44,880.00
41298	SONBHADRA	ROBERTSGANJ	90694	MAHURESHER	213582	OANIMISHRA	469	609	207,060.00	144,942.00	62,118.00
41299	SONBHADRA	ROBERTSGANJ	90696	MANGURAH	213377	KHEKHARA	606	787	267,580.00	187,306.00	80,274.00
41300	SONBHADRA	ROBERTSGANJ	90696	MANGURAH	213398	KHEWATHA	125	162	55,080.00	38,556.00	16,524.00
41301	SONBHADRA	ROBERTSGANJ	90696	MANGURAH	213382	MANGURAH	413	536	182,240.00	127,568.00	54,672.00
41302	SONBHADRA	ROBERTSGANJ	90696	MANGURAH	213381	TENDU	419	544	184,960.00	129,472.00	55,488.00
41303	SONBHADRA	ROBERTSGANJ	90698	MARKARI	213483	KARMOHARA	408	530	180,200.00	126,140.00	54,060.00
41304	SONBHADRA	ROBERTSGANJ	90698	MARKARI	213481	MARKARI	649	843	286,620.00	200,634.00	85,986.00
41305	SONBHADRA	ROBERTSGANJ	90701	MUTHER	213567	BEOHARI	100	130	44,200.00	30,940.00	13,260.00
41306	SONBHADRA	ROBERTSGANJ	90701	MUTHER	213549	KHCHAR	328	426	144,840.00	101,388.00	43,452.00
41307	SONBHADRA	ROBERTSGANJ	90701	MUTHER	213611	MUTHER	592	769	261,460.00	183,022.00	78,438.00
41308	SONBHADRA	ROBERTSGANJ	90701	MUTHER	213552	PARASHIDUBEY	482	626	212,840.00	148,988.00	63,852.00
41309	SONBHADRA	ROBERTSGANJ	270072	NAI	213409	DENA	482	626	212,840.00	148,988.00	63,852.00
41310	SONBHADRA	ROBERTSGANJ	270072	NAI	213410	HINAUTI	414	538	182,920.00	128,044.00	54,876.00
41311	SONBHADRA	ROBERTSGANJ	270072	NAI	213409	HONA	482	626	212,840.00	148,988.00	63,852.00
41312	SONBHADRA	ROBERTSGANJ	270072	NAI	213438	NAI BASTI	492	639	217,260.00	152,082.00	65,178.00
41313	SONBHADRA	ROBERTSGANJ	90704	ORALI	213571	EANAM	255	331	112,540.00	78,778.00	33,762.00
41314	SONBHADRA	ROBERTSGANJ	90704	ORALI	213572	KURASHAT	476	618	210,120.00	147,084.00	63,036.00
41315	SONBHADRA	ROBERTSGANJ	90704	ORALI	213583	ORALI	745	967	328,780.00	230,146.00	98,634.00
41316	SONBHADRA	ROBERTSGANJ	90704	ORALI	213584	SIRSAHI	2	3	1,020.00	714.00	306.00
41317	SONBHADRA	ROBERTSGANJ	90708	PAIKA	213630	GANGTI	659	856	291,040.00	203,728.00	87,312.00
41318	SONBHADRA	ROBERTSGANJ	90708	PAIKA	213638	PAIKA	609	791	268,940.00	188,258.00	80,682.00
41319	SONBHADRA	ROBERTSGANJ	90708	PAIKA	213639	PATHARAHA	238	309	105,060.00	73,542.00	31,518.00
41320	SONBHADRA	ROBERTSGANJ	90709	PAKARI	213505	BAGADIHA	74	96	32,640.00	22,848.00	9,792.00
41321	SONBHADRA	ROBERTSGANJ	90709	PAKARI	213506	PAKARI	1253	1627	553,180.00	387,226.00	165,954.00
41322	SONBHADRA	ROBERTSGANJ	90709	PAKARI	213504	TIRNAHI	285	370	125,800.00	88,060.00	37,740.00
41323	SONBHADRA	ROBERTSGANJ	90710	PALIAKALA	213444	BELWA	88	114	38,760.00	27,132.00	11,628.00
41324	SONBHADRA	ROBERTSGANJ	90710	PALIAKALA	213446	MOKARSHIM	602	782	265,880.00	186,116.00	79,764.00
41325	SONBHADRA	ROBERTSGANJ	90710	PALIAKALA	213445	PALIKALNA	781	1014	344,760.00	241,332.00	103,428.00
41326	SONBHADRA	ROBERTSGANJ	90715	PASHI KALANA	213396	BAGHI	786	1021	347,140.00	242,998.00	104,142.00
41327	SONBHADRA	ROBERTSGANJ	90715	PASHI KALANA	213380	CHANDAULI	513	666	226,440.00	158,508.00	67,932.00
41328	SONBHADRA	ROBERTSGANJ	90715	PASHI KALANA	213405	DEORA RAJA	229	297	100,980.00	70,686.00	30,294.00

SNo.	District Name	Block Name	LGD Gram Panchayat	Gram Panchayat Name	LGD Village Code	Village Name	TOT_P_2011	Projected Population 2023	Total fund	SBM fund (70 %)	CFC (30%)
1	2	3	4	5	6	7	8	9	10	11	12
41329	SONBHADRA	ROBERTSGANJ	90715	PASHI KALANA	213406	DURHA	153	199	67,660.00	47,362.00	20,298.00
41330	SONBHADRA	ROBERTSGANJ	90715	PASHI KALANA	213404	MAJHI GANWA	272	353	120,020.00	84,014.00	36,006.00
41331	SONBHADRA	ROBERTSGANJ	90715	PASHI KALANA	213397	PASHI KALANA	740	961	326,740.00	228,718.00	98,022.00
41332	SONBHADRA	ROBERTSGANJ	90715	PASHI KALANA	213399	PASHI KHURD	510	662	225,080.00	157,556.00	67,524.00
41333	SONBHADRA	ROBERTSGANJ	90717	PAWAR	213541	KALWARI	241	313	106,420.00	74,494.00	31,926.00
41334	SONBHADRA	ROBERTSGANJ	90717	PAWAR	213432	KEWATI	596	774	263,160.00	184,212.00	78,948.00
41335	SONBHADRA	ROBERTSGANJ	90717	PAWAR	213542	PAWAR	951	1235	419,900.00	293,930.00	125,970.00
41336	SONBHADRA	ROBERTSGANJ	90718	PETRAHI	213534	BHANDAR KHURD	188	244	82,960.00	58,072.00	24,888.00
41337	SONBHADRA	ROBERTSGANJ	90718	PETRAHI	213530	BHANDRA KALAN	24	31	10,540.00	7,378.00	3,162.00
41338	SONBHADRA	ROBERTSGANJ	90718	PETRAHI	213527	GORARI	707	918	312,120.00	218,484.00	93,636.00
41339	SONBHADRA	ROBERTSGANJ	90718	PETRAHI	213528	PETRAHI	233	303	103,020.00	72,114.00	30,906.00
41340	SONBHADRA	ROBERTSGANJ	90718	PETRAHI	213535	SHEMARA	46	60	20,400.00	14,280.00	6,120.00
41341	SONBHADRA	ROBERTSGANJ	90718	PETRAHI	213529	SHINDHORA	201	261	88,740.00	62,118.00	26,622.00
41342	SONBHADRA	ROBERTSGANJ	90718	PETRAHI	213537	TILAULI	800	1039	353,260.00	247,282.00	105,978.00
41343	SONBHADRA	ROBERTSGANJ	90719	PIPARI	213472	DARARI	187	243	82,620.00	57,834.00	24,786.00
41344	SONBHADRA	ROBERTSGANJ	90719	PIPARI	213474	DHARNIPUR	592	769	261,460.00	183,022.00	78,438.00
41345	SONBHADRA	ROBERTSGANJ	90719	PIPARI	213471	LAKHAN PURWA	441	573	194,820.00	136,374.00	58,446.00
41346	SONBHADRA	ROBERTSGANJ	90719	PIPARI	213473	PIPARI	815	1058	359,720.00	251,804.00	107,916.00
41347	SONBHADRA	ROBERTSGANJ	270209	SAFARIPUR	213496	KORAN	295	383	130,220.00	91,154.00	39,066.00
41348	SONBHADRA	ROBERTSGANJ	270209	SAFARIPUR	213488	MAHEWA	371	482	163,880.00	114,716.00	49,164.00
41349	SONBHADRA	ROBERTSGANJ	270209	SAFARIPUR	213490	SHAKARI PUR	486	631	214,540.00	150,178.00	64,362.00
41350	SONBHADRA	ROBERTSGANJ	90726	SHAJAUR	213517	MAJHIGAON CHAUBEY	382	496	168,640.00	118,048.00	50,592.00
41351	SONBHADRA	ROBERTSGANJ	90726	SHAJAUR	213511	MAJIHIGAON MISHRA	507	658	223,720.00	156,604.00	67,116.00
41352	SONBHADRA	ROBERTSGANJ	90726	SHAJAUR	213518	SHAJAUR	571	741	251,940.00	176,358.00	75,582.00
41353	SONBHADRA	ROBERTSGANJ	90728	SHENDURI	213609	BASHUARI	277	360	122,400.00	85,680.00	36,720.00
41354	SONBHADRA	ROBERTSGANJ	90728	SHENDURI	213607	MARHRA	669	869	295,460.00	206,822.00	88,638.00
41355	SONBHADRA	ROBERTSGANJ	90728	SHENDURI	213608	SHENDURI	955	1240	421,600.00	295,120.00	126,480.00
41356	SONBHADRA	ROBERTSGANJ	90729	SHEOKARI	213383	CHAKDAD	712	924	314,160.00	219,912.00	94,248.00
41357	SONBHADRA	ROBERTSGANJ	90729	SHEOKARI	213383	JORI	712	924	314,160.00	219,912.00	94,248.00
41358	SONBHADRA	ROBERTSGANJ	90729	SHEOKARI	213386	MAHULIA	197	256	87,040.00	60,928.00	26,112.00
41359	SONBHADRA	ROBERTSGANJ	90729	SHEOKARI	213385	SHEOKARI	709	921	313,140.00	219,198.00	93,942.00
41360	SONBHADRA	ROBERTSGANJ	270126	SILTHARY	213676	BHADOHI	207	269	91,460.00	64,022.00	27,438.00
41361	SONBHADRA	ROBERTSGANJ	270126	SILTHARY	213669	BHARGANWA	131	170	57,800.00	40,460.00	17,340.00
41362	SONBHADRA	ROBERTSGANJ	270126	SILTHARY	213670	JOKAHEE	202	262	89,080.00	62,356.00	26,724.00
41363	SONBHADRA	ROBERTSGANJ	270126	SILTHARY	213668	MANGURAHEE	234	304	103,360.00	72,352.00	31,008.00
41364	SONBHADRA	ROBERTSGANJ	270126	SILTHARY	213671	SILTHARY	788	1023	347,820.00	243,474.00	104,346.00
41365	SONBHADRA	ROBERTSGANJ	90735	TEYARA NAYAK	213519	MEURI KALAN	411	534	181,560.00	127,092.00	54,468.00
41366	SONBHADRA	ROBERTSGANJ	90735	TEYARA NAYAK	213523	MEURI KHURD	170	221	75,140.00	52,598.00	22,542.00
41367	SONBHADRA	ROBERTSGANJ	90735	TEYARA NAYAK	213649	PEETHA	290	377	128,180.00	89,726.00	38,454.00
41368	SONBHADRA	ROBERTSGANJ	90735	TEYARA NAYAK	213650	TEYARA NAYAK	506	657	223,380.00	156,366.00	67,014.00
41369	SONBHADRA	ROBERTSGANJ	90736	UMARIKALNA	213574	NARAINA	489	635	215,900.00	151,130.00	64,770.00
41370	SONBHADRA	ROBERTSGANJ	90736	UMARIKALNA	213573	UMARIKALNA	666	865	294,100.00	205,870.00	88,230.00

SNo.	District Name	Block Name	LGD Gram Panchayat	Gram Panchayat Name	LGD Village Code	Village Name	TOT_P_2011	Projected Population 2023	Total fund	SBM fund (70 %)	CFC (30%)
1	2	3	4	5	6	7	8	9	10	11	12
41371	SONBHADRA	ROBERTSGANJ	90737	UNCHDIH	213547	SALIYA	731	949	322,660.00	225,862.00	96,798.00
41372	SONBHADRA	ROBERTSGANJ	90737	UNCHIDIH	213551	AGHWAR	367	477	162,180.00	113,526.00	48,654.00
41373	SONBHADRA	ROBERTSGANJ	90737	UNCHIDIH	213546	ALAH DURAWAN	116	151	51,340.00	35,938.00	15,402.00
41374	SONBHADRA	ROBERTSGANJ	90737	UNCHIDIH	213550	UNCHIDIH	751	975	331,500.00	232,050.00	99,450.00
41375	SONBHADRA	ROBERTSGANJ	90645	WAAR	213672	BAR	789	1024	348,160.00	243,712.00	104,448.00
41376	SONBHADRA	ROBERTSGANJ	90645	WAAR	213673	CHAPAKA	83	108	36,720.00	25,704.00	11,016.00
41377	SONBHADRA	ROBERTSGANJ	90645	WAAR	213675	PARSONAKALNA	462	600	204,000.00	142,800.00	61,200.00
41378	SULTANPUR	AKHAND NAGAR	90740	ALIMUDDINPUR	171144	ALIMUDDINPUR	870	1130	384,200.00	268,940.00	115,260.00
41379	SULTANPUR	AKHAND NAGAR	90740	ALIMUDDINPUR	171128	BADGAWN	591	767	260,780.00	182,546.00	78,234.00
41380	SULTANPUR	AKHAND NAGAR	90740	ALIMUDDINPUR	171145	HAIJIPUR	471	612	208,080.00	145,656.00	62,424.00
41381	SULTANPUR	AKHAND NAGAR	269720	ANIRUDHAPUR	171149	ANIRUDHAPUR	1112	1444	490,960.00	343,672.00	147,288.00
41382	SULTANPUR	AKHAND NAGAR	270000	BALUAA	171120	BALUAA	1162	1509	513,060.00	359,142.00	153,918.00
41383	SULTANPUR	AKHAND NAGAR	270014	BHIURA	171196	BHIURA	1045	1357	461,380.00	322,966.00	138,414.00
41384	SULTANPUR	AKHAND NAGAR	90742	DARMAPUR	171170	DHARMAPUR	765	993	337,620.00	236,334.00	101,286.00
41385	SULTANPUR	AKHAND NAGAR	90742	DARMAPUR	171171	GOPALPUR	717	931	316,540.00	221,578.00	94,962.00
41386	SULTANPUR	AKHAND NAGAR	90742	DARMAPUR	171169	JAFARPUR	744	966	328,440.00	229,908.00	98,532.00
41387	SULTANPUR	AKHAND NAGAR	270025	GHATAMPUR	171200	GHATAMPUR	956	1241	421,940.00	295,358.00	126,582.00
41388	SULTANPUR	AKHAND NAGAR	270025	GHATAMPUR	171199	KHWAJARAWPUR	96	125	42,500.00	29,750.00	12,750.00
41389	SULTANPUR	AKHAND NAGAR	270029	GOLHANPARA	171083	GOLHANPARA	1008	1309	445,060.00	311,542.00	133,518.00
41390	SULTANPUR	AKHAND NAGAR	270032	HAKIMPUR	171181	HAKIMPUR	1214	1576	535,840.00	375,088.00	160,752.00
41391	SULTANPUR	AKHAND NAGAR	90764	JAGDISPUR DWITIY	171135	JAGUDISHPUR	948	1231	418,540.00	292,978.00	125,562.00
41392	SULTANPUR	AKHAND NAGAR	90764	JAGDISPUR DWITIY	171140	JAMALPUR	899	1167	396,780.00	277,746.00	119,034.00
41393	SULTANPUR	AKHAND NAGAR	90764	JAGDISPUR PRATHAM	171176	JAGDISHPUR	1193	1549	526,660.00	368,662.00	157,998.00
41394	SULTANPUR	AKHAND NAGAR	90763	KAITHI JALALPUR	171081	JAALALPUR	1593	2068	703,120.00	492,184.00	210,936.00
41395	SULTANPUR	AKHAND NAGAR	90768	KALYANPUR	171158	BAKSARA	966	1254	426,360.00	298,452.00	127,908.00
41396	SULTANPUR	AKHAND NAGAR	90768	KALYANPUR	171159	KALYANPUR	879	1141	387,940.00	271,558.00	116,382.00
41397	SULTANPUR	AKHAND NAGAR	270055	KAMIYA BAHAUDDINPUR	171114	KAMIYA BAHAUDDINPUR	757	983	334,220.00	233,954.00	100,266.00
41398	SULTANPUR	AKHAND NAGAR	270055	KAMIYA BAHAUDDINPUR	171115	RAMPUR JARIYA	458	595	202,300.00	141,610.00	60,690.00
41399	SULTANPUR	AKHAND NAGAR	90769	KANAKPUR	171182	KANAKPUR	1122	1457	495,380.00	346,766.00	148,614.00
41400	SULTANPUR	AKHAND NAGAR	90793	PARABASOOPUR	171129	JARAUDDINPUR	408	530	180,200.00	126,140.00	54,060.00
41401	SULTANPUR	AKHAND NAGAR	90793	PARABASOOPUR	171130	PARABASOOPUR	1068	1387	471,580.00	330,106.00	141,474.00
41402	SULTANPUR	AKHAND NAGAR	90793	PARABASOOPUR	171132	PASNA	844	1096	372,640.00	260,848.00	111,792.00
41403	SULTANPUR	AKHAND NAGAR	270149	RATANPUR	171162	RATANPUR	1029	1336	454,240.00	317,968.00	136,272.00
41404	SULTANPUR	AKHAND NAGAR	270156	SAHATPUR	171178	SAHATPUR	1051	1365	464,100.00	324,870.00	139,230.00
41405	SULTANPUR	AKHAND NAGAR	90804	SARAIYAMUBARAKPUR	171167	MAUNA	604	784	266,560.00	186,592.00	79,968.00
41406	SULTANPUR	AKHAND NAGAR	90804	SARAIYAMUBARAKPUR	171143	SARAIYAMUBARAKPUR	1188	1543	524,620.00	367,234.00	157,386.00
41407	SULTANPUR	AKHAND NAGAR	90802	SELHOOPARA	171160	MAHROOPUR	770	1000	340,000.00	238,000.00	102,000.00
41408	SULTANPUR	AKHAND NAGAR	90802	SELHOOPARA	171163	SAIDPUR	28	36	12,240.00	8,568.00	3,672.00
41409	SULTANPUR	AKHAND NAGAR	90802	SELHOOPARA	171161	SALHOOPARA	1179	1531	520,540.00	364,378.00	156,162.00
41410	SULTANPUR	AKHAND NAGAR	90808	TIKARI	171150	BAHAUDDIPUR	888	1153	392,020.00	274,414.00	117,606.00
41411	SULTANPUR	AKHAND NAGAR	90808	TIKARI	171153	BHAIROPUR	555	721	245,140.00	171,598.00	73,542.00
41412	SULTANPUR	AKHAND NAGAR	90808	TIKARI	171151	TIKARI	1047	1359	462,060.00	323,442.00	138,618.00

SNo.	District Name	Block Name	LGD Gram Panchayat	Gram Panchayat Name	LGD Village Code	Village Name	TOT_P_2011	Projected Population 2023	Total fund	SBM fund (70 %)	CFC (30%)
1	2	3	4	5	6	7	8	9	10	11	12
41413	SULTANPUR	BALDIRAI	274205	ALAMAU	168884	ALAMAU	1166	1514	514,760.00	360,332.00	154,428.00
41414	SULTANPUR	BALDIRAI	90858	ASRAFPUR	168896	ASRAFPUR	2513	3263	1,109,420.00	776,594.00	332,826.00
41415	SULTANPUR	BALDIRAI	274206	ATANAGAR	168861	ATANAGAR	1175	1526	518,840.00	363,188.00	155,652.00
41416	SULTANPUR	BALDIRAI	90861	BARSAWAN	168913	BAR SAWAN	970	1259	428,060.00	299,642.00	128,418.00
41417	SULTANPUR	BALDIRAI	90861	BARSAWAN	168914	CHAK TENDUWA	927	1204	409,360.00	286,552.00	122,808.00
41418	SULTANPUR	BALDIRAI	90861	BARSAWAN	168910	GOPALAPUR	344	447	151,980.00	106,386.00	45,594.00
41419	SULTANPUR	BALDIRAI	274209	BHAWANI GARH	168854	BHAWANI GARH	1197	1554	528,360.00	369,852.00	158,508.00
41420	SULTANPUR	BALDIRAI	274198	BHKHRI	903463	BHAKHARI	1498	1945	661,300.00	462,910.00	198,390.00
41421	SULTANPUR	BALDIRAI	274193	CHAKSHIWAPUR	168898	CHAK SHIWAPUR	1003	1302	442,680.00	309,876.00	132,804.00
41422	SULTANPUR	BALDIRAI	90868	DAUNO	168915	DAUNO	1058	1374	467,160.00	327,012.00	140,148.00
41423	SULTANPUR	BALDIRAI	90874	FATTE PUR	168835	FATTE PUR	5057	6566	4,629,030.00	3,240,321.00	1,388,709.00
41424	SULTANPUR	BALDIRAI	274200	GAURA PARANI	168848	GAURA PARANI	993	1289	438,260.00	306,782.00	131,478.00
41425	SULTANPUR	BALDIRAI	274200	GAURA PARANI	168849	JAMALPUR	477	619	210,460.00	147,322.00	63,138.00
41426	SULTANPUR	BALDIRAI	90876	GOVINDPUR	903459	GADIYANA	558	725	246,500.00	172,550.00	73,950.00
41427	SULTANPUR	BALDIRAI	274202	HASAI MUKUNDPUR	168853	HASAI MUKUNDPUR	1252	1626	552,840.00	386,988.00	165,852.00
41428	SULTANPUR	BALDIRAI	90880	HEMNAPUR	903460	MIRPUR	267	347	117,980.00	82,586.00	35,394.00
41429	SULTANPUR	BALDIRAI	274208	JAGDISHPUR	168916	JAGDISHPUR	593	770	261,800.00	183,260.00	78,540.00
41430	SULTANPUR	BALDIRAI	274208	JAGDISHPUR	168917	RAINAPUR	461	599	203,660.00	142,562.00	61,098.00
41431	SULTANPUR	BALDIRAI	90887	KUWASI	168845	BARADAND	527	684	232,560.00	162,792.00	69,768.00
41432	SULTANPUR	BALDIRAI	90887	KUWASI	168844	KUWASI	682	886	301,240.00	210,868.00	90,372.00
41433	SULTANPUR	BALDIRAI	90894	MOHAMAD KAJIPUR	168905	MOHAMMAD KAJIPUR	1137	1476	501,840.00	351,288.00	150,552.00
41434	SULTANPUR	BALDIRAI	90894	MOHAMAD KAJIPUR	168904	NISHASIN	869	1128	383,520.00	268,464.00	115,056.00
41435	SULTANPUR	BALDIRAI	90878	NANDRAE	168869	HAIGHANA KHURD	991	1287	437,580.00	306,306.00	131,274.00
41436	SULTANPUR	BALDIRAI	90878	NANDRAE	168870	NANDRAI	1127	1463	497,420.00	348,194.00	149,226.00
41437	SULTANPUR	BALDIRAI	90893	NATAULI	168891	ADAMPUR	690	896	304,640.00	213,248.00	91,392.00
41438	SULTANPUR	BALDIRAI	90893	NATAULI	168890	KALYAN PUR	617	801	272,340.00	190,638.00	81,702.00
41439	SULTANPUR	BALDIRAI	90893	NATAULI	168892	NATAULI	1170	1519	516,460.00	361,522.00	154,938.00
41440	SULTANPUR	BALDIRAI	274203	PATELA	168877	PATELA	1075	1396	474,640.00	332,248.00	142,392.00
41441	SULTANPUR	BALDIRAI	90897	RAICHA	903464	RAIYA	3272	4248	1,444,320.00	1,011,024.00	433,296.00
41442	SULTANPUR	BALDIRAI	90905	SUKHBADERI	168871	SUKHBADERI	1229	1596	542,640.00	379,848.00	162,792.00
41443	SULTANPUR	BHADAIYA	270173	AAUJHI	170513	AAUJHI	1040	1350	459,000.00	321,300.00	137,700.00
41444	SULTANPUR	BHADAIYA	270173	AAUJHI	170512	JAMUVAVAPASHCHIM	952	1236	420,240.00	294,168.00	126,072.00
41445	SULTANPUR	BHADAIYA	90912	ALIPUR	170483	ALIPUR	903	1172	398,480.00	278,936.00	119,544.00
41446	SULTANPUR	BHADAIYA	90912	ALIPUR	170482	BHAGAWANPUR	621	806	274,040.00	191,828.00	82,212.00
41447	SULTANPUR	BHADAIYA	90912	ALIPUR	170481	BHARSARE	587	762	259,080.00	181,356.00	77,724.00
41448	SULTANPUR	BHADAIYA	270162	AMARI	170502	AMARI	1166	1514	514,760.00	360,332.00	154,428.00
41449	SULTANPUR	BHADAIYA	90915	BAJETHI	170536	HAICHANDRAPUR	221	287	97,580.00	68,306.00	29,274.00
41450	SULTANPUR	BHADAIYA	90919	BELASADA	170409	BELASADA	941	1222	415,480.00	290,836.00	124,644.00
41451	SULTANPUR	BHADAIYA	90919	BELASADA	170408	SANKARPUR	504	654	222,360.00	155,652.00	66,708.00
41452	SULTANPUR	BHADAIYA	90922	BHAIRAVPUR	170466	BHAIRAVPUR	1059	1375	467,500.00	327,250.00	140,250.00
41453	SULTANPUR	BHADAIYA	90924	BHARTHIPUR	170459	BHARTHIPUR	1017	1320	448,800.00	314,160.00	134,640.00
41454	SULTANPUR	BHADAIYA	90925	BHIKHAMPUR	170535	BHIKHAMPUR	956	1241	421,940.00	295,358.00	126,582.00

SNo.	District Name	Block Name	LGD Gram Panchayat	Gram Panchayat Name	LGD Village Code	Village Name	TOT_P_2011	Projected Population 2023	Total fund	SBM fund (70 %)	CFC (30%)
1	2	3	4	5	6	7	8	9	10	11	12
41455	SULTANPUR	BHADAIYA	90925	BHIKHAMPUR	170539	KHAALILPUR	325	422	143,480.00	100,436.00	43,044.00
41456	SULTANPUR	BHADAIYA	90925	BHIKHAMPUR	170538	MAHAMOODPUR	765	993	337,620.00	236,334.00	101,286.00
41457	SULTANPUR	BHADAIYA	90926	BOKHAREYPUR	170496	PAALEYPUR	1605	2084	708,560.00	495,992.00	212,568.00
41458	SULTANPUR	BHADAIYA	90928	DAUDPATTI	170545	DAUDPATTI	853	1108	376,720.00	263,704.00	113,016.00
41459	SULTANPUR	BHADAIYA	90928	DAUDPATTI	170545	KESHAWPATTI	853	1108	376,720.00	263,704.00	113,016.00
41460	SULTANPUR	BHADAIYA	90928	DAUDPATTI	170540	KUNAIYAPATTI	387	502	170,680.00	119,476.00	51,204.00
41461	SULTANPUR	BHADAIYA	90930	GAUORA	170449	GAUORA	1172	1522	517,480.00	362,236.00	155,244.00
41462	SULTANPUR	BHADAIYA	90930	GAUORA	170451	PITAMBARPUR	196	254	86,360.00	60,452.00	25,908.00
41463	SULTANPUR	BHADAIYA	90930	GAUORA	170450	SHIVPUR	296	384	130,560.00	91,392.00	39,168.00
41464	SULTANPUR	BHADAIYA	90931	GOPALPUR	170420	ABHIYANKH	905	1175	399,500.00	279,650.00	119,850.00
41465	SULTANPUR	BHADAIYA	90931	GOPALPUR	170423	GOPALPUR	831	1079	366,860.00	256,802.00	110,058.00
41466	SULTANPUR	BHADAIYA	90933	HARIPUR BANWA	170435	DUBEPUR	38	49	16,660.00	11,662.00	4,998.00
41467	SULTANPUR	BHADAIYA	90933	HARIPUR BANWA	170435	HARINARAYANPUR	38	49	16,660.00	11,662.00	4,998.00
41468	SULTANPUR	BHADAIYA	90933	HARIPUR BANWA	170434	HARIPUR BANWA	1041	1352	459,680.00	321,776.00	137,904.00
41469	SULTANPUR	BHADAIYA	90933	HARIPUR BANWA	170433	SARAIYA	288	374	127,160.00	89,012.00	38,148.00
41470	SULTANPUR	BHADAIYA	90934	JADDUPUR	170520	ARJUNPUR	424	551	187,340.00	131,138.00	56,202.00
41471	SULTANPUR	BHADAIYA	90934	JADDUPUR	170518	BHAGATPUR	103	134	45,560.00	31,892.00	13,668.00
41472	SULTANPUR	BHADAIYA	90934	JADDUPUR	170521	CHITAARI	23	30	10,200.00	7,140.00	3,060.00
41473	SULTANPUR	BHADAIYA	90934	JADDUPUR	170515	JADDUPUR	609	791	268,940.00	188,258.00	80,682.00
41474	SULTANPUR	BHADAIYA	90934	JADDUPUR	170516	JAMUAVA RATAN	519	674	229,160.00	160,412.00	68,748.00
41475	SULTANPUR	BHADAIYA	90934	JADDUPUR	170517	JAMUWAVA KHAN	496	644	218,960.00	153,272.00	65,688.00
41476	SULTANPUR	BHADAIYA	90934	JADDUPUR	170519	RAM CHANDARPUR	16	21	7,140.00	4,998.00	2,142.00
41477	SULTANPUR	BHADAIYA	270878	JADIPUR	170402	JADIPUR	1206	1566	532,440.00	372,708.00	159,732.00
41478	SULTANPUR	BHADAIYA	270891	JUDAPATTI	170542	JUDAPAATTI	1211	1572	534,480.00	374,136.00	160,344.00
41479	SULTANPUR	BHADAIYA	90938	KAIBHA	170511	KAIBHA	910	1182	401,880.00	281,316.00	120,564.00
41480	SULTANPUR	BHADAIYA	90938	KAIBHA	170510	MADHAVPUR	863	1121	381,140.00	266,798.00	114,342.00
41481	SULTANPUR	BHADAIYA	270897	KHAJURI	170543	KALYANPATI	519	674	229,160.00	160,412.00	68,748.00
41482	SULTANPUR	BHADAIYA	270897	KHAJURI	170544	KHAJURI	1010	1311	445,740.00	312,018.00	133,722.00
41483	SULTANPUR	BHADAIYA	90946	MAJHILEGOAN	170446	ARWO PAHARPUR	314	408	138,720.00	97,104.00	41,616.00
41484	SULTANPUR	BHADAIYA	90946	MAJHILEGOAN	170447	MAJHILEGAO	775	1006	342,040.00	239,428.00	102,612.00
41485	SULTANPUR	BHADAIYA	90946	MAJHILEGOAN	170448	RAMPUR	729	947	321,980.00	225,386.00	96,594.00
41486	SULTANPUR	BHADAIYA	90948	MIRANPUR	170533	KAMAPUR	288	374	127,160.00	89,012.00	38,148.00
41487	SULTANPUR	BHADAIYA	90948	MIRANPUR	170531	KODAR	93	121	41,140.00	28,798.00	12,342.00
41488	SULTANPUR	BHADAIYA	90948	MIRANPUR	170530	MIRANPUR	919	1193	405,620.00	283,934.00	121,686.00
41489	SULTANPUR	BHADAIYA	90948	MIRANPUR	170532	RATANPUR	421	547	185,980.00	130,186.00	55,794.00
41490	SULTANPUR	BHADAIYA	90950	MURARPUR	170430	AGRESAR	654	849	288,660.00	202,062.00	86,598.00
41491	SULTANPUR	BHADAIYA	90950	MURARPUR	170424	MURARPUR	991	1287	437,580.00	306,306.00	131,274.00
41492	SULTANPUR	BHADAIYA	90950	MURARPUR	170431	NARHARPUR	536	696	236,640.00	165,648.00	70,992.00
41493	SULTANPUR	BHADAIYA	90951	NARAYANPUR	170473	GRANT NARAYANPUR	170	221	75,140.00	52,598.00	22,542.00
41494	SULTANPUR	BHADAIYA	90951	NARAYANPUR	170432	NARAYANPUR	1029	1336	454,240.00	317,968.00	136,272.00
41495	SULTANPUR	BHADAIYA	90951	NARAYANPUR	170472	NAUBASTA	644	836	284,240.00	198,968.00	85,272.00
41496	SULTANPUR	BHADAIYA	90953	PALHANPUR	170454	GUPSAR	516	670	227,800.00	159,460.00	68,340.00

SNo.	District Name	Block Name	LGD Gram Panchayat	Gram Panchayat Name	LGD Village Code	Village Name	TOT_P_2011	Projected Population 2023	Total fund	SBM fund (70 %)	CFC (30%)
1	2	3	4	5	6	7	8	9	10	11	12
41497	SULTANPUR	BHADAIYA	90953	PALHANPUR	170452	PALHANPUR	817	1061	360,740.00	252,518.00	108,222.00
41498	SULTANPUR	BHADAIYA	90953	PALHANPUR	170453	PUREKRITA	419	544	184,960.00	129,472.00	55,488.00
41499	SULTANPUR	BHADAIYA	270947	PURAINA	170441	MISIRPUR	531	689	234,260.00	163,982.00	70,278.00
41500	SULTANPUR	BHADAIYA	270947	PURAINA	170442	PURAINA	986	1280	435,200.00	304,640.00	130,560.00
41501	SULTANPUR	BHADAIYA	90958	RAMPUR	170524	BAJIPUR	403	523	177,820.00	124,474.00	53,346.00
41502	SULTANPUR	BHADAIYA	90958	RAMPUR	170523	KARANPUR	91	118	40,120.00	28,084.00	12,036.00
41503	SULTANPUR	BHADAIYA	90958	RAMPUR	170522	RAMPUR	866	1124	382,160.00	267,512.00	114,648.00
41504	SULTANPUR	BHADAIYA	270253	RIHAYAKPUR	170464	DHANUSHPUR	760	987	335,580.00	234,906.00	100,674.00
41505	SULTANPUR	BHADAIYA	270253	RIHAYAKPUR	170464	RAHAYAKPUR	760	987	335,580.00	234,906.00	100,674.00
41506	SULTANPUR	BHADAIYA	270922	SARAYA AMBAR	170460	LAKHIPUR	440	571	194,140.00	135,898.00	58,242.00
41507	SULTANPUR	BHADAIYA	270922	SARAYA AMBAR	170461	SARAYA AMBAR	563	731	248,540.00	173,978.00	74,562.00
41508	SULTANPUR	BHADAIYA	270167	SARIPUR	170489	ASWANA	898	1166	396,440.00	277,508.00	118,932.00
41509	SULTANPUR	BHADAIYA	270167	SARIPUR	170490	KHORAPUR	845	1097	372,980.00	261,086.00	111,894.00
41510	SULTANPUR	BHADAIYA	270167	SARIPUR	170488	SARIPUR	720	935	317,900.00	222,530.00	95,370.00
41511	SULTANPUR	BHADAIYA	270933	SATANPUR	170455	LODIPUR	716	930	316,200.00	221,340.00	94,860.00
41512	SULTANPUR	BHADAIYA	270933	SATANPUR	170456	SATANPUR	1055	1370	465,800.00	326,060.00	139,740.00
41513	SULTANPUR	BHADAIYA	90969	TRILOKCHANPUR	170471	BHUAPUR	159	206	70,040.00	49,028.00	21,012.00
41514	SULTANPUR	BHADAIYA	90969	TRILOKCHANPUR	170469	RAYCHANDPUR	695	902	306,680.00	214,676.00	92,004.00
41515	SULTANPUR	BHADAIYA	90969	TRILOKCHANPUR	170470	TRILOKCHANPUR	726	943	320,620.00	224,434.00	96,186.00
41516	SULTANPUR	BHADAIYA	90973	VIKVAJITPUR	170427	JALALPUR	63	82	27,880.00	19,516.00	8,364.00
41517	SULTANPUR	BHADAIYA	90973	VIKVAJITPUR	170428	LAXMANPUR	62	81	27,540.00	19,278.00	8,262.00
41518	SULTANPUR	BHADAIYA	90973	VIKVAJITPUR	170429	MAHESHPUR	441	573	194,820.00	136,374.00	58,446.00
41519	SULTANPUR	BHADAIYA	90973	VIKVAJITPUR	170425	VIKVAJITPUR	1126	1462	497,080.00	347,956.00	149,124.00
41520	SULTANPUR	DHANPATGANJ	91062	BAROULI	169595	BAROULI	890	1156	393,040.00	275,128.00	117,912.00
41521	SULTANPUR	DHANPATGANJ	91062	BAROULI	169594	BHAGVANPUR	361	469	159,460.00	111,622.00	47,838.00
41522	SULTANPUR	DHANPATGANJ	91062	BAROULI	169593	DIKHOORA	389	505	171,700.00	120,190.00	51,510.00
41523	SULTANPUR	DHANPATGANJ	91063	BHARSADA	169634	BHARSADA	1232	1600	544,000.00	380,800.00	163,200.00
41524	SULTANPUR	DHANPATGANJ	91063	BHARSADA	169635	HASRMPUR	698	906	308,040.00	215,628.00	92,412.00
41525	SULTANPUR	DHANPATGANJ	270992	BHEEKHARPUR	169658	BHIKHARPUR	832	1080	367,200.00	257,040.00	110,160.00
41526	SULTANPUR	DHANPATGANJ	270992	BHEEKHARPUR	169659	PUREPATAI	323	419	142,460.00	99,722.00	42,738.00
41527	SULTANPUR	DHANPATGANJ	272828	BICHHAURA	169629	BICHHAURA	783	1017	345,780.00	242,046.00	103,734.00
41528	SULTANPUR	DHANPATGANJ	272828	BICHHAURA	169628	PEEROKALA	407	528	179,520.00	125,664.00	53,856.00
41529	SULTANPUR	DHANPATGANJ	271000	BRAHIMPUR	169612	BRAHIMPUR	1187	1541	523,940.00	366,758.00	157,182.00
41530	SULTANPUR	DHANPATGANJ	91071	DHARMDASPUR	169687	DHARMDASPUR	2466	3202	1,088,680.00	762,076.00	326,604.00
41531	SULTANPUR	DHANPATGANJ	91097	DHABIA	169613	AZIZPUR	378	491	166,940.00	116,858.00	50,082.00
41532	SULTANPUR	DHANPATGANJ	91097	DHABIA	169609	DHABIA	830	1078	366,520.00	256,564.00	109,956.00
41533	SULTANPUR	DHANPATGANJ	91072	DHOBHIBHAR	169647	BHAGIPUR	118	153	52,020.00	36,414.00	15,606.00
41534	SULTANPUR	DHANPATGANJ	91072	DHOBHIBHAR	169646	DHOBHIBHAR	951	1235	419,900.00	293,930.00	125,970.00
41535	SULTANPUR	DHANPATGANJ	91072	DHOBHIBHAR	169604	KARMOLI	733	952	323,680.00	226,576.00	97,104.00
41536	SULTANPUR	DHANPATGANJ	91072	DHOBHIBHAR	169648	NARAYANPUR	215	279	94,860.00	66,402.00	28,458.00
41537	SULTANPUR	DHANPATGANJ	91073	EKLAKHI	169586	EKLAKHI	947	1230	418,200.00	292,740.00	125,460.00
41538	SULTANPUR	DHANPATGANJ	91073	EKLAKHI	169585	NARSARA	510	662	225,080.00	157,556.00	67,524.00

SNo.	District Name	Block Name	LGD Gram Panchayat	Gram Panchayat Name	LGD Village Code	Village Name	TOT_P_2011	Projected Population 2023	Total fund	SBM fund (70 %)	CFC (30%)
1	2	3	4	5	6	7	8	9	10	11	12
41539	SULTANPUR	DHANPATGANJ	91074	ETWAMALNAPUR	169663	ATARSUMAKHURD	411	534	181,560.00	127,092.00	54,468.00
41540	SULTANPUR	DHANPATGANJ	91074	ETWAMALNAPUR	169662	ETWAMALNA PUR	907	1178	400,520.00	280,364.00	120,156.00
41541	SULTANPUR	DHANPATGANJ	91086	KALKHURA	169691	KALKHURA	736	956	325,040.00	227,528.00	97,512.00
41542	SULTANPUR	DHANPATGANJ	91086	KALKHURA	169692	NAKHA	586	761	258,740.00	181,118.00	77,622.00
41543	SULTANPUR	DHANPATGANJ	91086	KALKHURA	169693	RASULPUR	34	44	14,960.00	10,472.00	4,488.00
41544	SULTANPUR	DHANPATGANJ	91084	MADHAVPUR	169680	GOVINDPUR	368	478	162,520.00	113,764.00	48,756.00
41545	SULTANPUR	DHANPATGANJ	91084	MADHAVPUR	169679	MADHAVPUR	987	1282	435,880.00	305,116.00	130,764.00
41546	SULTANPUR	DHANPATGANJ	91084	MADHAVPUR	169678	SISALI	362	470	159,800.00	111,860.00	47,940.00
41547	SULTANPUR	DHANPATGANJ	91085	MAHMANDIPUR	169657	MAHMANDIPUR	515	669	227,460.00	159,222.00	68,238.00
41548	SULTANPUR	DHANPATGANJ	91085	MAHMANDIPUR	169654	MAJHAUVA	480	623	211,820.00	148,274.00	63,546.00
41549	SULTANPUR	DHANPATGANJ	91085	MAHMANDIPUR	169660	SHERPUR	428	556	189,040.00	132,328.00	56,712.00
41550	SULTANPUR	DHANPATGANJ	91085	MAHMANDIPUR	169661	TEWARIPUR	502	652	221,680.00	155,176.00	66,504.00
41551	SULTANPUR	DHANPATGANJ	91092	PHATTEPUR	169636	BENIPUR	545	708	240,720.00	168,504.00	72,216.00
41552	SULTANPUR	DHANPATGANJ	91092	PHATTEPUR	169637	PHATTEPUR	908	1179	400,860.00	280,602.00	120,258.00
41553	SULTANPUR	DHANPATGANJ	91092	PHATTEPUR	169638	RAGHAVPUR	767	996	338,640.00	237,048.00	101,592.00
41554	SULTANPUR	DHANPATGANJ	270994	PIPRISAINATHPUR	169651	BHOUSA	511	663	225,420.00	157,794.00	67,626.00
41555	SULTANPUR	DHANPATGANJ	270994	PIPRISAINATHPUR	169650	PIPARISAINATHPUR	1106	1436	488,240.00	341,768.00	146,472.00
41556	SULTANPUR	DHANPATGANJ	91096	RAMAPUR	169674	BHATKAULI	329	427	145,180.00	101,626.00	43,554.00
41557	SULTANPUR	DHANPATGANJ	91096	RAMAPUR	169671	GAURABARAN	831	1079	366,860.00	256,802.00	110,058.00
41558	SULTANPUR	DHANPATGANJ	91096	RAMAPUR	169672	RAMAPUR	560	727	247,180.00	173,026.00	74,154.00
41559	SULTANPUR	DHANPATGANJ	91099	RASHARA	169622	BARADAND	432	561	190,740.00	133,518.00	57,222.00
41560	SULTANPUR	DHANPATGANJ	91099	RASHARA	169618	MATHANA	676	878	298,520.00	208,964.00	89,556.00
41561	SULTANPUR	DHANPATGANJ	91099	RASHARA	169617	RASHARA	1116	1449	492,660.00	344,862.00	147,798.00
41562	SULTANPUR	DHANPATGANJ	91100	RATAPUR	169686	RATAPUR	1173	1523	517,820.00	362,474.00	155,346.00
41563	SULTANPUR	DHANPATGANJ	269471	SADHRABHARI	169621	BIGAHULI	425	552	187,680.00	131,376.00	56,304.00
41564	SULTANPUR	DHANPATGANJ	269471	SADHRABHARI	169619	NANDA	434	564	191,760.00	134,232.00	57,528.00
41565	SULTANPUR	DHANPATGANJ	269471	SADHRABHARI	169620	SADHRABHARI	558	725	246,500.00	172,550.00	73,950.00
41566	SULTANPUR	DHANPATGANJ	270973	SARAIYAVIRAN	169666	AINPUR	851	1105	375,700.00	262,990.00	112,710.00
41567	SULTANPUR	DHANPATGANJ	270973	SARAIYAVIRAN	169667	SARAI MALIN	441	573	194,820.00	136,374.00	58,446.00
41568	SULTANPUR	DHANPATGANJ	270973	SARAIYAVIRAN	169665	SARAIYAVIRAN	869	1128	383,520.00	268,464.00	115,056.00
41569	SULTANPUR	DHANPATGANJ	270987	SONBARSA	169581	ATOULA	526	683	232,220.00	162,554.00	69,666.00
41570	SULTANPUR	DHANPATGANJ	270987	SONBARSA	169579	LAKEHATAMAFI	272	353	120,020.00	84,014.00	36,006.00
41571	SULTANPUR	DHANPATGANJ	270987	SONBARSA	169580	SONBARSA	602	782	265,880.00	186,116.00	79,764.00
41572	SULTANPUR	DHANPATGANJ	91111	TULSIPUR	169578	TULSIPUR	1111	1443	490,620.00	343,434.00	147,186.00
41573	SULTANPUR	DOSTPUR	268955	AHIBARANPUR	170282	AHIBARANPR	445	578	196,520.00	137,564.00	58,956.00
41574	SULTANPUR	DOSTPUR	268955	AHIBARANPUR	170281	BANORIKPUR	313	406	138,040.00	96,628.00	41,412.00
41575	SULTANPUR	DOSTPUR	268955	AHIBARANPUR	170283	PARSADANDWA	266	345	117,300.00	82,110.00	35,190.00
41576	SULTANPUR	DOSTPUR	91113	ARJUNAIPUR	170321	ARJUNAIPUR	784	1018	346,120.00	242,284.00	103,836.00
41577	SULTANPUR	DOSTPUR	91113	ARJUNAIPUR	170317	KAUSHILYAPUR	462	600	204,000.00	142,800.00	61,200.00
41578	SULTANPUR	DOSTPUR	91113	ARJUNAIPUR	170319	RAYBHANPUR	417	541	183,940.00	128,758.00	55,182.00
41579	SULTANPUR	DOSTPUR	269406	BAHARI	170294	BAHARI	702	911	309,740.00	216,818.00	92,922.00
41580	SULTANPUR	DOSTPUR	269406	BAHARI	170293	GOPALPUR	35	45	15,300.00	10,710.00	4,590.00

SNo.	District Name	Block Name	LGD Gram Panchayat	Gram Panchayat Name	LGD Village Code	Village Name	TOT_P_2011	Projected Population 2023	Total fund	SBM fund (70 %)	CFC (30%)
1	2	3	4	5	6	7	8	9	10	11	12
41581	SULTANPUR	DOSTPUR	269406	BAHARI	170296	KISNAGARPUR	613	796	270,640.00	189,448.00	81,192.00
41582	SULTANPUR	DOSTPUR	269728	BASAHA	170874	ARGOOPUR	149	193	65,620.00	45,934.00	19,686.00
41583	SULTANPUR	DOSTPUR	269728	BASAHA	170873	BASAHA	1177	1528	519,520.00	363,664.00	155,856.00
41584	SULTANPUR	DOSTPUR	91119	BAURAJAGDISHPUR	170289	BAURAJADISHPUR	958	1244	422,960.00	296,072.00	126,888.00
41585	SULTANPUR	DOSTPUR	91119	BAURAJAGDISHPUR	170291	MADHOWPUR	694	901	306,340.00	214,438.00	91,902.00
41586	SULTANPUR	DOSTPUR	91119	BAURAJAGDISHPUR	170290	MARAUCHA	207	269	91,460.00	64,022.00	27,438.00
41587	SULTANPUR	DOSTPUR	91115	BELWARE	170336	balware	800	1039	353,260.00	247,282.00	105,978.00
41588	SULTANPUR	DOSTPUR	91115	BELWARE	170912	GOPALPUR	361	469	159,460.00	111,622.00	47,838.00
41589	SULTANPUR	DOSTPUR	91115	BELWARE	170913	MADANPUR KALAN	400	519	176,460.00	123,522.00	52,938.00
41590	SULTANPUR	DOSTPUR	91120	BERAMARUFPUR	170891	BERAMARUFPUR	2970	3856	1,311,040.00	917,728.00	393,312.00
41591	SULTANPUR	DOSTPUR	270003	BESNA	170910	BASNA	728	945	321,300.00	224,910.00	96,390.00
41592	SULTANPUR	DOSTPUR	270003	BESNA	170909	BHAROPUR	557	723	245,820.00	172,074.00	73,746.00
41593	SULTANPUR	DOSTPUR	91122	BHILAMPUR	170880	GOPALPUR KHURD	849	1102	374,680.00	262,276.00	112,404.00
41594	SULTANPUR	DOSTPUR	91124	BRAMHRAULI	170872	BRAMHRAULI	1003	1302	442,680.00	309,876.00	132,804.00
41595	SULTANPUR	DOSTPUR	91125	BYASPUR	170312	BYASPUR	982	1275	433,500.00	303,450.00	130,050.00
41596	SULTANPUR	DOSTPUR	91125	BYASPUR	170313	MAHUAARI ASHAPUR	727	944	320,960.00	224,672.00	96,288.00
41597	SULTANPUR	DOSTPUR	91125	BYASPUR	170314	SARAY SAHAWAN	358	465	158,100.00	110,670.00	47,430.00
41598	SULTANPUR	DOSTPUR	270002	GANGOOPUR	170900	BARWA	502	652	221,680.00	155,176.00	66,504.00
41599	SULTANPUR	DOSTPUR	270002	GANGOOPUR	170898	GANGOOPUR	539	700	238,000.00	166,600.00	71,400.00
41600	SULTANPUR	DOSTPUR	270002	GANGOOPUR	170904	PITHIPUR	443	575	195,500.00	136,850.00	58,650.00
41601	SULTANPUR	DOSTPUR	91132	HADAI	170323	HADAI	914	1187	403,580.00	282,506.00	121,074.00
41602	SULTANPUR	DOSTPUR	91132	HADAI	170316	KARNAIPUR RAGHOBANSHI	326	423	143,820.00	100,674.00	43,146.00
41603	SULTANPUR	DOSTPUR	91132	HADAI	170315	PIPARA BHAWANIPUR	687	892	303,280.00	212,296.00	90,984.00
41604	SULTANPUR	DOSTPUR	91135	JAJRAHI	170307	JAJRANI	1048	1361	462,740.00	323,918.00	138,822.00
41605	SULTANPUR	DOSTPUR	91135	JAJRAHI	170308	KATARAPUR SHOTTAMPUR	634	823	279,820.00	195,874.00	83,946.00
41606	SULTANPUR	DOSTPUR	91135	JAJRAHI	170309	RAYCHANDPUR	225	292	99,280.00	69,496.00	29,784.00
41607	SULTANPUR	DOSTPUR	270044	JAYCHANDPUR	170902	JAYCHANDPUR	1031	1339	455,260.00	318,682.00	136,578.00
41608	SULTANPUR	DOSTPUR	91137	KALYANPUR	170908	KALYANPUR	1037	1346	457,640.00	320,348.00	137,292.00
41609	SULTANPUR	DOSTPUR	91144	KOHRAA	170877	HAMJAPUR	525	682	231,880.00	162,316.00	69,564.00
41610	SULTANPUR	DOSTPUR	91144	KOHRAA	170870	KOHRAA	921	1196	406,640.00	284,648.00	121,992.00
41611	SULTANPUR	DOSTPUR	91144	KOHRAA	170869	PARATAP PUR	614	797	270,980.00	189,686.00	81,294.00
41612	SULTANPUR	DOSTPUR	91144	KOHRAA	170871	SARAJASAR	358	465	158,100.00	110,670.00	47,430.00
41613	SULTANPUR	DOSTPUR	91146	MURANI	170322	BISHNAGAR PURBHATPURA	484	628	213,520.00	149,464.00	64,056.00
41614	SULTANPUR	DOSTPUR	91146	MURANI	170320	MURANI	1260	1636	556,240.00	389,368.00	166,872.00
41615	SULTANPUR	DOSTPUR	91146	MURANI	170318	PATARANARAYANPUR	335	435	147,900.00	103,530.00	44,370.00
41616	SULTANPUR	DOSTPUR	91151	PAHARPUR RAYPATTI	170305	PAHARPUR RAYPATTI	894	1161	394,740.00	276,318.00	118,422.00
41617	SULTANPUR	DOSTPUR	91151	PAHARPUR RAYPATTI	170304	PURUSHOTTAM PUR RAGHUBANSHI	307	399	135,660.00	94,962.00	40,698.00
41618	SULTANPUR	DOSTPUR	91153	RIHAYAKPUR	170905	DEWARPUR	675	876	297,840.00	208,488.00	89,352.00
41619	SULTANPUR	DOSTPUR	91153	RIHAYAKPUR	170906	RIHAYAKPUR	1212	1574	535,160.00	374,612.00	160,548.00
41620	SULTANPUR	DOSTPUR	91153	RIHAYAKPUR	170907	SABHARPUR	352	457	155,380.00	108,766.00	46,614.00
41621	SULTANPUR	DOSTPUR	270087	SHAHPUR	170881	MAKAHA KHURD	349	453	154,020.00	107,814.00	46,206.00
41622	SULTANPUR	DOSTPUR	270087	SHAHPUR	170861	MAKARAHA JAGDISHPUR	471	612	208,080.00	145,656.00	62,424.00

SNo.	District Name	Block Name	LGD Gram Panchayat	Gram Panchayat Name	LGD Village Code	Village Name	TOT_P_2011	Projected Population 2023	Total fund	SBM fund (70 %)	CFC (30%)
1	2	3	4	5	6	7	8	9	10	11	12
41623	SULTANPUR	DOSTPUR	270087	SHAHPUR	170862	NARSINGHPUR	462	600	204,000.00	142,800.00	61,200.00
41624	SULTANPUR	DOSTPUR	270087	SHAHPUR	170864	SARAY SAMDKH	386	501	170,340.00	119,238.00	51,102.00
41625	SULTANPUR	DOSTPUR	270087	SHAHPUR	170863	SHAHPUR	558	725	246,500.00	172,550.00	73,950.00
41626	SULTANPUR	DOSTPUR	269679	SHERKHANPUR	170325	SHEKHANPUR	1004	1304	443,360.00	310,352.00	133,008.00
41627	SULTANPUR	DOSTPUR	91157	SUKHAOOPUR ASARAFPATTI	170903	HARIHARPUR	590	766	260,440.00	182,308.00	78,132.00
41628	SULTANPUR	DOSTPUR	91157	SUKHAOOPUR ASARAFPATTI	170901	SUKHAOOPUR ASARAF PATTI	977	1269	431,460.00	302,022.00	129,438.00
41629	SULTANPUR	DOSTPUR	269674	TANDUAA MAHANIYA	170301	SAIDPUR	179	232	78,880.00	55,216.00	23,664.00
41630	SULTANPUR	DOSTPUR	269674	TANDUAA MAHANIYA	170302	TANDUAA MAHANIYA	658	854	290,360.00	203,252.00	87,108.00
41631	SULTANPUR	DOSTPUR	269674	TANDUAA MAHANIYA	170303	UGHARPUR	188	244	82,960.00	58,072.00	24,888.00
41632	SULTANPUR	DOSTPUR	91159	TENDUWA KAJI	170878	BIBIPUR RAHATI	389	505	171,700.00	120,190.00	51,510.00
41633	SULTANPUR	DOSTPUR	91159	TENDUWA KAJI	170876	SARSAWAN	811	1053	358,020.00	250,614.00	107,406.00
41634	SULTANPUR	DOSTPUR	91159	TENDUWA KAJI	170875	TENDUWA	941	1222	415,480.00	290,836.00	124,644.00
41635	SULTANPUR	DUBEPUR	91167	AMILIYA KHURD	169916	AMILIYA KHURD	1251	1624	552,160.00	386,512.00	165,648.00
41636	SULTANPUR	DUBEPUR	269205	BHAGWANPUR	169944	ALAHADADPUR	271	352	119,680.00	83,776.00	35,904.00
41637	SULTANPUR	DUBEPUR	269205	BHAGWANPUR	169949	BALPUR	393	510	173,400.00	121,380.00	52,020.00
41638	SULTANPUR	DUBEPUR	269205	BHAGWANPUR	169952	BHAGWANPUR	401	521	177,140.00	123,998.00	53,142.00
41639	SULTANPUR	DUBEPUR	269205	BHAGWANPUR	169950	DHARMDASPUR	609	791	268,940.00	188,258.00	80,682.00
41640	SULTANPUR	DUBEPUR	269205	BHAGWANPUR	169945	SURAPUR	586	761	258,740.00	181,118.00	77,622.00
41641	SULTANPUR	DUBEPUR	271001	CHAKARPUR	169968	CHAKARPUR	875	1136	386,240.00	270,368.00	115,872.00
41642	SULTANPUR	DUBEPUR	271001	CHAKARPUR	169965	DANAVPUR	364	473	160,820.00	112,574.00	48,246.00
41643	SULTANPUR	DUBEPUR	91181	CHHARAULI	169932	ANKARIPUR	854	1109	377,060.00	263,942.00	113,118.00
41644	SULTANPUR	DUBEPUR	91181	CHHARAULI	169932	CHHARAULI	919	1193	405,620.00	283,934.00	121,686.00
41645	SULTANPUR	DUBEPUR	0	DAYRAHA	169862	CHANDELEPUR	871	1131	384,540.00	269,178.00	115,362.00
41646	SULTANPUR	DUBEPUR	0	DAYRAHA	169863	DAYRAHA	954	1239	421,260.00	294,882.00	126,378.00
41647	SULTANPUR	DUBEPUR	91185	DHARMAITEPUR	169872	DHARMAITEPUR	1128	1465	498,100.00	348,670.00	149,430.00
41648	SULTANPUR	DUBEPUR	91185	DHARMAITEPUR	169870	KARNAIPUR	332	431	146,540.00	102,578.00	43,962.00
41649	SULTANPUR	DUBEPUR	91185	DHARMAITEPUR	169871	UDHARANPUR	454	589	200,260.00	140,182.00	60,078.00
41650	SULTANPUR	DUBEPUR	91191	DULAHAPUR	169901	DULAHAPUR	1066	1384	470,560.00	329,392.00	141,168.00
41651	SULTANPUR	DUBEPUR	91191	DULAHAPUR	169903	RUPRPUR	879	1141	387,940.00	271,558.00	116,382.00
41652	SULTANPUR	DUBEPUR	272806	GAUHANI	169988	GAUHANI	1152	1496	508,640.00	356,048.00	152,592.00
41653	SULTANPUR	DUBEPUR	272806	GAUHANI	169986	LODIPUR	646	839	285,260.00	199,682.00	85,578.00
41654	SULTANPUR	DUBEPUR	91196	JAYATAPUR	169876	JAYATAPUR	1147	1489	506,260.00	354,382.00	151,878.00
41655	SULTANPUR	DUBEPUR	272804	KABARI	169917	KABARI	1015	1318	448,120.00	313,684.00	134,436.00
41656	SULTANPUR	DUBEPUR	272813	KAMOLIYA	169860	KAMAULIYA	1136	1475	501,500.00	351,050.00	150,450.00
41657	SULTANPUR	DUBEPUR	272813	KAMOLIYA	169859	KHAAUPUR	308	400	136,000.00	95,200.00	40,800.00
41658	SULTANPUR	DUBEPUR	272810	KANUPUR	169981	KANUPUR	1093	1419	482,460.00	337,722.00	144,738.00
41659	SULTANPUR	DUBEPUR	91201	KATKAWLI	169996	DHAVARVARI	606	787	267,580.00	187,306.00	80,274.00
41660	SULTANPUR	DUBEPUR	91201	KATKAWLI	169997	KATKAWLI	1207	1567	532,780.00	372,946.00	159,834.00
41661	SULTANPUR	DUBEPUR	91201	KATKAWLI	169998	SARAYPURE SAWAN	665	863	293,420.00	205,394.00	88,026.00
41662	SULTANPUR	DUBEPUR	91202	KHACHLAKALA	169909	KHACHLAKALA	1232	1600	544,000.00	380,800.00	163,200.00
41663	SULTANPUR	DUBEPUR	91202	KHACHLAKALA	169910	KHAKHLIKHURD	481	625	212,500.00	148,750.00	63,750.00
41664	SULTANPUR	DUBEPUR	91202	KHACHLAKALA	169908	RAMPUR	327	425	144,500.00	101,150.00	43,350.00

SNo.	District Name	Block Name	LGD Gram Panchayat	Gram Panchayat Name	LGD Village Code	Village Name	TOT_P_2011	Projected Population 2023	Total fund	SBM fund (70 %)	CFC (30%)
1	2	3	4	5	6	7	8	9	10	11	12
41665	SULTANPUR	DUBEPUR	269641	LAKHANPUR	169995	LAKHANPUR	1125	1461	496,740.00	347,718.00	149,022.00
41666	SULTANPUR	DUBEPUR	91210	MANIYAR PUR	169867	MANIYAR PUR	988	1283	436,220.00	305,354.00	130,866.00
41667	SULTANPUR	DUBEPUR	91210	MANIYAR PUR	169869	RAJAPUR	742	963	327,420.00	229,194.00	98,226.00
41668	SULTANPUR	DUBEPUR	91212	NAVADASHAHAKPUR	169964	NAVADASHAHAKPUR	1204	1563	531,420.00	371,994.00	159,426.00
41669	SULTANPUR	DUBEPUR	91221	PHATEHPUR	169895	MAHIAJITPUR	611	793	269,620.00	188,734.00	80,886.00
41670	SULTANPUR	DUBEPUR	91221	PHATEHPUR	169896	PHATEHPUR	531	689	234,260.00	163,982.00	70,278.00
41671	SULTANPUR	DUBEPUR	91221	PHATEHPUR	169894	SALIMPUR	80	104	35,360.00	24,752.00	10,608.00
41672	SULTANPUR	DUBEPUR	91221	PHATEHPUR	169930	SONBARSA	489	635	215,900.00	151,130.00	64,770.00
41673	SULTANPUR	DUBEPUR	272802	PITAMBARPURKALA	169966	DARMAPUR	418	543	184,620.00	129,234.00	55,386.00
41674	SULTANPUR	DUBEPUR	272802	PITAMBARPURKALA	169967	PITAMBARPURKALA	710	922	313,480.00	219,436.00	94,044.00
41675	SULTANPUR	DUBEPUR	91224	RAMNAGAR	169914	RAMNAGAR	1138	1478	502,520.00	351,764.00	150,756.00
41676	SULTANPUR	DUBEPUR	91225	RAMPUR	169929	BANDHUA KHURD	673	874	297,160.00	208,012.00	89,148.00
41677	SULTANPUR	DUBEPUR	91225	RAMPUR	169931	RAMPUR	705	915	311,100.00	217,770.00	93,330.00
41678	SULTANPUR	DUBEPUR	91225	RAMPUR	169893	SONBARSA	438	569	193,460.00	135,422.00	58,038.00
41679	SULTANPUR	DUBEPUR	91230	SONBARSA	169928	DHARALI	883	1146	389,640.00	272,748.00	116,892.00
41680	SULTANPUR	DUBEPUR	91230	SONBARSA	169955	HARHARPUR	17	22	7,480.00	5,236.00	2,244.00
41681	SULTANPUR	DUBEPUR	91230	SONBARSA	169954	MISRAULI	640	831	282,540.00	197,778.00	84,762.00
41682	SULTANPUR	DUBEPUR	91230	SONBARSA	169951	SONBARSA	1107	1437	488,580.00	342,006.00	146,574.00
41683	SULTANPUR	DUBEPUR	272820	TIVARIPUR	169971	TIVARIPUR	1230	1597	542,980.00	380,086.00	162,894.00
41684	SULTANPUR	DUBEPUR	272815	TRILOKPUR	169873	NIGOLIYA	826	1072	364,480.00	255,136.00	109,344.00
41685	SULTANPUR	DUBEPUR	272815	TRILOKPUR	169874	TRILOKPUR	1068	1387	471,580.00	330,106.00	141,474.00
41686	SULTANPUR	JAISINGHPUR	269190	AJEEJPUR	170231	AJIJPUR	896	1163	395,420.00	276,794.00	118,626.00
41687	SULTANPUR	JAISINGHPUR	269190	AJEEJPUR	170230	BIRI	786	1021	347,140.00	242,998.00	104,142.00
41688	SULTANPUR	JAISINGHPUR	269190	AJEEJPUR	170249	MAHADAVPUR	858	1114	378,760.00	265,132.00	113,628.00
41689	SULTANPUR	JAISINGHPUR	91358	ALAHADADPUR	170217	ALAHADADPUR	855	1110	377,400.00	264,180.00	113,220.00
41690	SULTANPUR	JAISINGHPUR	91358	ALAHADADPUR	170223	BASAUHA	885	1149	390,660.00	273,462.00	117,198.00
41691	SULTANPUR	JAISINGHPUR	91359	ALAVALPUR	170211	ALAVALPUR	902	1171	398,140.00	278,698.00	119,442.00
41692	SULTANPUR	JAISINGHPUR	91359	ALAVALPUR	170206	RAMCHANDARPUR	585	760	258,400.00	180,880.00	77,520.00
41693	SULTANPUR	JAISINGHPUR	269246	AMILIYAVISUI	170246	AMILIYAVISVI	1053	1367	464,780.00	325,346.00	139,434.00
41694	SULTANPUR	JAISINGHPUR	91365	AYUBPUR	170258	AYUBPUR	865	1123	381,820.00	267,274.00	114,546.00
41695	SULTANPUR	JAISINGHPUR	91365	AYUBPUR	170254	BANSGAON	546	709	241,060.00	168,742.00	72,318.00
41696	SULTANPUR	JAISINGHPUR	91365	AYUBPUR	170255	KHANDUSHPUR	208	270	91,800.00	64,260.00	27,540.00
41697	SULTANPUR	JAISINGHPUR	91365	AYUBPUR	170252	SHOBHIPUR	144	187	63,580.00	44,506.00	19,074.00
41698	SULTANPUR	JAISINGHPUR	91365	AYUBPUR	170251	UAPDHAYYPUR	446	579	196,860.00	137,802.00	59,058.00
41699	SULTANPUR	JAISINGHPUR	269354	BAGIYAGOWN	170187	BAGIYAGOWN	948	1231	418,540.00	292,978.00	125,562.00
41700	SULTANPUR	JAISINGHPUR	269354	BAGIYAGOWN	170188	KARNAIPUR	189	245	83,300.00	58,310.00	24,990.00
41701	SULTANPUR	JAISINGHPUR	91366	BAHARPUR	170125	BAHARPUR	637	827	281,180.00	196,826.00	84,354.00
41702	SULTANPUR	JAISINGHPUR	91366	BAHARPUR	170128	CHAKSHURA	347	451	153,340.00	107,338.00	46,002.00
41703	SULTANPUR	JAISINGHPUR	91366	BAHARPUR	170127	KATAKA	376	488	165,920.00	116,144.00	49,776.00
41704	SULTANPUR	JAISINGHPUR	269312	BARSONA	170192	ASHAPUR	304	395	134,300.00	94,010.00	40,290.00
41705	SULTANPUR	JAISINGHPUR	269312	BARSONA	170180	BARSONA	951	1235	419,900.00	293,930.00	125,970.00
41706	SULTANPUR	JAISINGHPUR	269312	BARSONA	170181	DOMANPUR	680	883	300,220.00	210,154.00	90,066.00

SNo.	District Name	Block Name	LGD Gram Panchayat	Gram Panchayat Name	LGD Village Code	Village Name	TOT_P_2011	Projected Population 2023	Total fund	SBM fund (70 %)	CFC (30%)
1	2	3	4	5	6	7	8	9	10	11	12
41707	SULTANPUR	JAISINGHPUR	91367	BASAKPUR	170210	BASAKPUR	848	1101	374,340.00	262,038.00	112,302.00
41708	SULTANPUR	JAISINGHPUR	91367	BASAKPUR	170209	VIRAI PUR	535	695	236,300.00	165,410.00	70,890.00
41709	SULTANPUR	JAISINGHPUR	269458	BHIDURA	170115	BHIDURA	1126	1462	497,080.00	347,956.00	149,124.00
41710	SULTANPUR	JAISINGHPUR	269467	BHIKHUPUR	170113	BHIKHUPUR	1052	1366	464,440.00	325,108.00	139,332.00
41711	SULTANPUR	JAISINGHPUR	269499	CHANDPUR	170110	CHANDPURR	1142	1483	504,220.00	352,954.00	151,266.00
41712	SULTANPUR	JAISINGHPUR	269445	CHAURE	170138	BHARSARE	342	444	150,960.00	105,672.00	45,288.00
41713	SULTANPUR	JAISINGHPUR	269445	CHAURE	170152	BHAWANIPUR	994	1291	438,940.00	307,258.00	131,682.00
41714	SULTANPUR	JAISINGHPUR	269445	CHAURE	170137	CHOURE	1145	1487	505,580.00	353,906.00	151,674.00
41715	SULTANPUR	JAISINGHPUR	91377	DADAWA	170122	DADAWA	794	1031	350,540.00	245,378.00	105,162.00
41716	SULTANPUR	JAISINGHPUR	91377	DADAWA	170130	HARIHARPUR	463	601	204,340.00	143,038.00	61,302.00
41717	SULTANPUR	JAISINGHPUR	91377	DADAWA	170124	MADHOPUR	318	413	140,420.00	98,294.00	42,126.00
41718	SULTANPUR	JAISINGHPUR	91378	DAMODARPUR	170272	BHASUPUR	664	862	293,080.00	205,156.00	87,924.00
41719	SULTANPUR	JAISINGHPUR	91378	DAMODARPUR	170267	CHURAVANPUR	457	593	201,620.00	141,134.00	60,486.00
41720	SULTANPUR	JAISINGHPUR	91378	DAMODARPUR	170269	DAMODARPUR	651	845	287,300.00	201,110.00	86,190.00
41721	SULTANPUR	JAISINGHPUR	269531	DENVA	170227	DENVA	1088	1413	480,420.00	336,294.00	144,126.00
41722	SULTANPUR	JAISINGHPUR	269551	DEVPARA PAR	170109	DEVPARA PAR	1010	1311	445,740.00	312,018.00	133,722.00
41723	SULTANPUR	JAISINGHPUR	91381	DOULATPUR	170215	DOULATPUR	974	1265	430,100.00	301,070.00	129,030.00
41724	SULTANPUR	JAISINGHPUR	91381	DOULATPUR	170214	NEVADA	630	818	278,120.00	194,684.00	83,436.00
41725	SULTANPUR	JAISINGHPUR	91381	DOULATPUR	170213	PIPARA	804	1044	354,960.00	248,472.00	106,488.00
41726	SULTANPUR	JAISINGHPUR	91387	GUDBAD	170108	GUDBAD	1264	1641	557,940.00	390,558.00	167,382.00
41727	SULTANPUR	JAISINGHPUR	91387	GUDBAD	170155	BHEWAPAR	932	1210	411,400.00	287,980.00	123,420.00
41728	SULTANPUR	JAISINGHPUR	91385	GOPALPUR FIRST	170197	BHITI	335	435	147,900.00	103,530.00	44,370.00
41729	SULTANPUR	JAISINGHPUR	91385	GOPALPUR FIRST	170199	CHANDANPUR	292	379	128,860.00	90,202.00	38,658.00
41730	SULTANPUR	JAISINGHPUR	91385	GOPALPUR FIRST	170200	GOPALPUR	774	1005	341,700.00	239,190.00	102,510.00
41731	SULTANPUR	JAISINGHPUR	91385	GOPALPUR FIRST	170198	KANDHAPUR	481	625	212,500.00	148,750.00	63,750.00
41732	SULTANPUR	JAISINGHPUR	269580	GOPALSECOND	170274	GOPALPUR	1017	1320	448,800.00	314,160.00	134,640.00
41733	SULTANPUR	JAISINGHPUR	91391	ISUR	170103	BAHALI	595	773	262,820.00	183,974.00	78,846.00
41734	SULTANPUR	JAISINGHPUR	91391	ISUR	170105	ISUR	689	895	304,300.00	213,010.00	91,290.00
41735	SULTANPUR	JAISINGHPUR	91391	ISUR	170104	NAGAIPUR	369	479	162,860.00	114,002.00	48,858.00
41736	SULTANPUR	JAISINGHPUR	91391	ISUR	170107	TAMOLI PUR	228	296	100,640.00	70,448.00	30,192.00
41737	SULTANPUR	JAISINGHPUR	269602	JAISINGHPUR KHURD	170132	JAISINGHPUR KHURD	687	892	303,280.00	212,296.00	90,984.00
41738	SULTANPUR	JAISINGHPUR	269602	JAISINGHPUR KHURD	170133	MOUKEDEEH	660	857	291,380.00	203,966.00	87,414.00
41739	SULTANPUR	JAISINGHPUR	91397	KILHAPUR	170123	KILHAPUR	635	824	280,160.00	196,112.00	84,048.00
41740	SULTANPUR	JAISINGHPUR	91397	KILHAPUR	170117	SONUPARA	625	812	276,080.00	193,256.00	82,824.00
41741	SULTANPUR	JAISINGHPUR	91397	KILHAPUR	170118	VIRMALPUR	509	661	224,740.00	157,318.00	67,422.00
41742	SULTANPUR	JAISINGHPUR	269635	KOLHUAMAU	170278	KOLHUAMAU	1163	1510	513,400.00	359,380.00	154,020.00
41743	SULTANPUR	JAISINGHPUR	269645	LAKHANPUR	170184	LAKHANPUR	783	1017	345,780.00	242,046.00	103,734.00
41744	SULTANPUR	JAISINGHPUR	269645	LAKHANPUR	170185	MADAI	568	737	250,580.00	175,406.00	75,174.00
41745	SULTANPUR	JAISINGHPUR	269645	LAKHANPUR	170183	RAMAPUR	107	139	47,260.00	33,082.00	14,178.00
41746	SULTANPUR	JAISINGHPUR	91401	MAHAMUDPUR SALAHPUR	170156	LAXMIPATTI	4	5	1,700.00	1,190.00	510.00
41747	SULTANPUR	JAISINGHPUR	91401	MAHAMUDPUR SALAHPUR	170158	MAHAMUDPUR SALAHPUR	1201	1559	530,060.00	371,042.00	159,018.00
41748	SULTANPUR	JAISINGHPUR	91401	MAHAMUDPUR SALAHPUR	170157	SUMERPUR(MAHAMODPUR)	967	1256	427,040.00	298,928.00	128,112.00

SNo.	District Name	Block Name	LGD Gram Panchayat	Gram Panchayat Name	LGD Village Code	Village Name	TOT_P_2011	Projected Population 2023	Total fund	SBM fund (70 %)	CFC (30%)
1	2	3	4	5	6	7	8	9	10	11	12
41749	SULTANPUR	JAISINGHPUR	91403	MAHMUD PURLAKHANPUR	170253	KHATWAR	546	709	241,060.00	168,742.00	72,318.00
41750	SULTANPUR	JAISINGHPUR	91403	MAHMUD PURLAKHANPUR	170250	MAHMUD PURLAKHANPUR	920	1195	406,300.00	284,410.00	121,890.00
41751	SULTANPUR	JAISINGHPUR	269649	MASIRPUR	170195	MASIRPUR	967	1256	427,040.00	298,928.00	128,112.00
41752	SULTANPUR	JAISINGHPUR	269649	MASIRPUR	170196	PADARATHPUR	568	737	250,580.00	175,406.00	75,174.00
41753	SULTANPUR	JAISINGHPUR	91405	MISHROLI	170248	MISHROLI	1250	1623	551,820.00	386,274.00	165,546.00
41754	SULTANPUR	JAISINGHPUR	269427	MUELI	170177	BEVTARI	460	597	202,980.00	142,086.00	60,894.00
41755	SULTANPUR	JAISINGHPUR	269427	MUELI	170179	CHOUBEPUR	336	436	148,240.00	103,768.00	44,472.00
41756	SULTANPUR	JAISINGHPUR	269427	MUELI	170178	MUILI	1102	1431	486,540.00	340,578.00	145,962.00
41757	SULTANPUR	JAISINGHPUR	269653	NIDURA	170135	NIDURA	1056	1371	466,140.00	326,298.00	139,842.00
41758	SULTANPUR	JAISINGHPUR	269535	PANDEYPUR	170256	DEVARIYA	391	508	172,720.00	120,904.00	51,816.00
41759	SULTANPUR	JAISINGHPUR	269535	PANDEYPUR	170257	PANDEYPUR	790	1026	348,840.00	244,188.00	104,652.00
41760	SULTANPUR	JAISINGHPUR	269564	PEMAPUR	170146	DOMANPUR	127	165	56,100.00	39,270.00	16,830.00
41761	SULTANPUR	JAISINGHPUR	269564	PEMAPUR	170145	HASRAMPUR	278	361	122,740.00	85,918.00	36,822.00
41762	SULTANPUR	JAISINGHPUR	269564	PEMAPUR	170143	KHAJURI	939	1219	414,460.00	290,122.00	124,338.00
41763	SULTANPUR	JAISINGHPUR	269564	PEMAPUR	170148	PREMAPUR	1254	1628	553,520.00	387,464.00	166,056.00
41764	SULTANPUR	JAISINGHPUR	269664	PINDORAN	170247	PINDORAN	1155	1500	510,000.00	357,000.00	153,000.00
41765	SULTANPUR	JAISINGHPUR	91416	SAHADATPUR	170233	SAHADATPUR	950	1233	419,220.00	293,454.00	125,766.00
41766	SULTANPUR	JAISINGHPUR	91416	SAHADATPUR	170234	SAHUPARA	407	528	179,520.00	125,664.00	53,856.00
41767	SULTANPUR	JAISINGHPUR	91416	SAHADATPUR	170232	TOLVA	599	778	264,520.00	185,164.00	79,356.00
41768	SULTANPUR	JAISINGHPUR	91421	SARAIYA SECOND	170020	SARAIYA	978	1270	431,800.00	302,260.00	129,540.00
41769	SULTANPUR	JAISINGHPUR	91421	SARAIYA SECOND	170204	VINCHHEKOILAHA	797	1035	351,900.00	246,330.00	105,570.00
41770	SULTANPUR	JAISINGHPUR	91419	SARAYJEHALI	170120	KANDIPUR	91	118	40,120.00	28,084.00	12,036.00
41771	SULTANPUR	JAISINGHPUR	91419	SARAYJEHALI	170119	KATHOUTIYA	506	657	223,380.00	156,366.00	67,014.00
41772	SULTANPUR	JAISINGHPUR	91419	SARAYJEHALI	170126	LHOUTA	483	627	213,180.00	149,226.00	63,954.00
41773	SULTANPUR	JAISINGHPUR	91419	SARAYJEHALI	170121	SARAYJEHALI	900	1169	397,460.00	278,222.00	119,238.00
41774	SULTANPUR	JAISINGHPUR	269594	SARTEJPUR	170208	JAGATPUR	390	506	172,040.00	120,428.00	51,612.00
41775	SULTANPUR	JAISINGHPUR	269594	SARTEJPUR	170207	SARTEJPUR	722	937	318,580.00	223,006.00	95,574.00
41776	SULTANPUR	JAISINGHPUR	269686	SATA	170194	SATA	1210	1571	534,140.00	373,898.00	160,242.00
41777	SULTANPUR	JAISINGHPUR	91422	SEVTARI	170202	SEVTARI	899	1167	396,780.00	277,746.00	119,034.00
41778	SULTANPUR	JAISINGHPUR	91422	SEVTARI	170176	SURAPUR	732	950	323,000.00	226,100.00	96,900.00
41779	SULTANPUR	JAISINGHPUR	269433	UMARI	170167	BHANPUR	121	157	53,380.00	37,366.00	16,014.00
41780	SULTANPUR	JAISINGHPUR	269433	UMARI	170168	SAPAHI	529	687	233,580.00	163,506.00	70,074.00
41781	SULTANPUR	JAISINGHPUR	269433	UMARI	170166	UDAYPUR	253	328	111,520.00	78,064.00	33,456.00
41782	SULTANPUR	JAISINGHPUR	269433	UMARI	170169	UMARI	631	819	278,460.00	194,922.00	83,538.00
41783	SULTANPUR	JAISINGHPUR	269704	VIBHARPUR	170150	RUPINPUR	721	936	318,240.00	222,768.00	95,472.00
41784	SULTANPUR	JAISINGHPUR	269704	VIBHARPUR	170149	VIBHARPUR	1155	1500	510,000.00	357,000.00	153,000.00
41785	SULTANPUR	JAISINGHPUR	269629	VINDWAN	170151	BINWAN	1155	1500	510,000.00	357,000.00	153,000.00
41786	SULTANPUR	JAISINGHPUR	269629	VINDWAN	170154	KHEMAPUR	415	539	183,260.00	128,282.00	54,978.00
41787	SULTANPUR	JAISINGHPUR	269629	VINDWAN	170153	SARAIYA FIRST	726	943	320,620.00	224,434.00	96,186.00
41788	SULTANPUR	JAISINGHPUR	91426	VISUNDAS PUR	170112	DUBEPUR	117	152	51,680.00	36,176.00	15,504.00
41789	SULTANPUR	JAISINGHPUR	91426	VISUNDAS PUR	170111	PARA	357	464	157,760.00	110,432.00	47,328.00
41790	SULTANPUR	JAISINGHPUR	91426	VISUNDAS PUR	170116	VISUNDAS PUR	1182	1535	521,900.00	365,330.00	156,570.00

SNo.	District Name	Block Name	LGD Gram Panchayat	Gram Panchayat Name	LGD Village Code	Village Name	TOT_P_2011	Projected Population 2023	Total fund	SBM fund (70 %)	CFC (30%)
1	2	3	4	5	6	7	8	9	10	11	12
41791	SULTANPUR	KADIPUR	270020	DAULATPUR	170957	DAULATPUR	1261	1637	556,580.00	389,606.00	166,974.00
41792	SULTANPUR	KADIPUR	270053	KALIKAPUR	170960	KALIKAPUR	1255	1630	554,200.00	387,940.00	166,260.00
41793	SULTANPUR	KADIPUR	270069	KARAPI	171109	KARAPI	1053	1367	464,780.00	325,346.00	139,434.00
41794	SULTANPUR	KADIPUR	90770	KATGHARA	171100	JALAPUR ROHIYAWAN	652	847	287,980.00	201,586.00	86,394.00
41795	SULTANPUR	KADIPUR	90770	KATGHARA	171095	KATGHARA	939	1219	414,460.00	290,122.00	124,338.00
41796	SULTANPUR	KADIPUR	91519	KHANDAURA	903577	LADUA	897	1165	396,100.00	277,270.00	118,830.00
41797	SULTANPUR	KADIPUR	270079	KHATIWPUR	170981	KHATIWPUR	1158	1504	511,360.00	357,952.00	153,408.00
41798	SULTANPUR	KADIPUR	270081	KISHUNDASPUR	170985	KISHUNDASPUR	1109	1440	489,600.00	342,720.00	146,880.00
41799	SULTANPUR	KADIPUR	270081	KISHUNDASPUR	170994	PRANNATHPUR KHURD	211	274	93,160.00	65,212.00	27,948.00
41800	SULTANPUR	KADIPUR	270022	KOTIYA	170937	DHANEPUR	557	723	245,820.00	172,074.00	73,746.00
41801	SULTANPUR	KADIPUR	270022	KOTIYA	170937	KOTIYA	557	723	245,820.00	172,074.00	73,746.00
41802	SULTANPUR	KADIPUR	270084	KUMHI HAMJABAD	171111	KUMHI HAMJABAD	1218	1581	537,540.00	376,278.00	161,262.00
41803	SULTANPUR	KADIPUR	91521	LAUHARA	170949	LAUHARA	1020	1324	450,160.00	315,112.00	135,048.00
41804	SULTANPUR	KADIPUR	91523	MAKDOOMPUR KALA	170942	BUDHANA	823	1069	363,460.00	254,422.00	109,038.00
41805	SULTANPUR	KADIPUR	91523	MAKDOOMPUR KALA	170943	MADANPUR KALA	1084	1407	478,380.00	334,866.00	143,514.00
41806	SULTANPUR	KADIPUR	91523	MAKDOOMPUR KALA	170941	SALHPUR	707	918	312,120.00	218,484.00	93,636.00
41807	SULTANPUR	KADIPUR	91528	MITHANEPUR	170987	BAKSHOOPUR	106	138	46,920.00	32,844.00	14,076.00
41808	SULTANPUR	KADIPUR	91528	MITHANEPUR	170980	BHIKHPUR AQBALPUR	115	149	50,660.00	35,462.00	15,198.00
41809	SULTANPUR	KADIPUR	91528	MITHANEPUR	170986	MITHANEPUR	816	1059	360,060.00	252,042.00	108,018.00
41810	SULTANPUR	KADIPUR	91528	MITHANEPUR	170988	NASIRPUR SAIDAN	638	828	281,520.00	197,064.00	84,456.00
41811	SULTANPUR	KADIPUR	270091	NAROTTAMPUR	171002	NAROTTAMPUR	1067	1385	470,900.00	329,630.00	141,270.00
41812	SULTANPUR	KADIPUR	270093	PAHARPUR BAISYA	171103	PAHARPUR BASYA	1154	1498	509,320.00	356,524.00	152,796.00
41813	SULTANPUR	KADIPUR	270093	PAHARPUR BAISYA	171102	RAMPUR USTAD	205	266	90,440.00	63,308.00	27,132.00
41814	SULTANPUR	KADIPUR	269710	PRANNATHPUR KALA	170991	AASAIPUR	350	454	154,360.00	108,052.00	46,308.00
41815	SULTANPUR	KADIPUR	269710	PRANNATHPUR KALA	170990	BHADAIYA	396	514	174,760.00	122,332.00	52,428.00
41816	SULTANPUR	KADIPUR	269710	PRANNATHPUR KALA	170992	PRANNATHPUR	503	653	222,020.00	155,414.00	66,606.00
41817	SULTANPUR	KADIPUR	269998	ROHIYAWA	171097	BAHORAPUR	735	954	324,360.00	227,052.00	97,308.00
41818	SULTANPUR	KADIPUR	269998	ROHIYAWA	171096	ROHIYAWA	761	988	335,920.00	235,144.00	100,776.00
41819	SULTANPUR	KADIPUR	269916	SAIDPUR KALA	170970	BACHHAPARA	634	823	279,820.00	195,874.00	83,946.00
41820	SULTANPUR	KADIPUR	269916	SAIDPUR KALA	170971	KHIJARABAD	203	264	89,760.00	62,832.00	26,928.00
41821	SULTANPUR	KADIPUR	269916	SAIDPUR KALA	170969	SAIDPUR KALAN	637	827	281,180.00	196,826.00	84,354.00
41822	SULTANPUR	KADIPUR	91543	SARAIYA KAMAURA	170997	SARAYA KAMAURA	1057	1372	466,480.00	326,536.00	139,944.00
41823	SULTANPUR	KARAUDIKALA	269713	AMILIYA	171075	AMILIYA	871	1131	384,540.00	269,178.00	115,362.00
41824	SULTANPUR	KARAUDIKALA	269713	AMILIYA	171073	SALARPUR	411	534	181,560.00	127,092.00	54,468.00
41825	SULTANPUR	KARAUDIKALA	270009	BHATPURA NARAYANPUR	171008	BHATPURA NARAYANPUR	946	1228	417,520.00	292,264.00	125,256.00
41826	SULTANPUR	KARAUDIKALA	270009	BHATPURA NARAYANPUR	171007	KANARWAL	580	753	256,020.00	179,214.00	76,806.00
41827	SULTANPUR	KARAUDIKALA	91497	BOORHAPUR	171045	BIRWAL	366	475	161,500.00	113,050.00	48,450.00
41828	SULTANPUR	KARAUDIKALA	91497	BOORHAPUR	171044	BOORHAPUR	1086	1410	479,400.00	335,580.00	143,820.00
41829	SULTANPUR	KARAUDIKALA	91497	BOORHAPUR	171048	PRATAP SULEMPUR	533	692	235,280.00	164,696.00	70,584.00
41830	SULTANPUR	KARAUDIKALA	91513	KAMMARPUR	171036	ASALHUDDINPUR	685	889	302,260.00	211,582.00	90,678.00
41831	SULTANPUR	KARAUDIKALA	91513	KAMMARPUR	171028	KAMMARPUR	693	900	306,000.00	214,200.00	91,800.00
41832	SULTANPUR	KARAUDIKALA	91513	KAMMARPUR	171037	PRANNATHPUR	637	827	281,180.00	196,826.00	84,354.00

SNo.	District Name	Block Name	LGD Gram Panchayat	Gram Panchayat Name	LGD Village Code	Village Name	TOT_P_2011	Projected Population 2023	Total fund	SBM fund (70 %)	CFC (30%)
1	2	3	4	5	6	7	8	9	10	11	12
41833	SULTANPUR	KARAUDIKALA	270075	KASHIPUR	171049	KASHIPUR	1077	1398	475,320.00	332,724.00	142,596.00
41834	SULTANPUR	KARAUDIKALA	91530	NARAYANPUR NAGNATHPUR	171050	GANGAPUR KALA	915	1188	403,920.00	282,744.00	121,176.00
41835	SULTANPUR	KARAUDIKALA	91530	NARAYANPUR NAGNATHPUR	171051	NAGNATHPUR	1113	1445	491,300.00	343,910.00	147,390.00
41836	SULTANPUR	KARAUDIKALA	270098	PARASRAMPUR	171052	PARASRAMPUR	1140	1480	503,200.00	352,240.00	150,960.00
41837	SULTANPUR	KARAUDIKALA	91520	RAWANIYA	171076	KHANIYA	1000	1298	441,320.00	308,924.00	132,396.00
41838	SULTANPUR	KARAUDIKALA	91542	SAMUDA	171029	MAGARSAND KHURD	533	692	235,280.00	164,696.00	70,584.00
41839	SULTANPUR	KARAUDIKALA	91542	SAMUDA	171030	SAMHAULI	383	497	168,980.00	118,286.00	50,694.00
41840	SULTANPUR	KARAUDIKALA	91542	SAMUDA	171025	SAMUDA	585	760	258,400.00	180,880.00	77,520.00
41841	SULTANPUR	KARAUDIKALA	91546	SHODHANPUR	171018	FIRHARI	313	406	138,040.00	96,628.00	41,412.00
41842	SULTANPUR	KARAUDIKALA	91546	SHODHANPUR	171015	SHODHANPUR	1258	1633	555,220.00	388,654.00	166,566.00
41843	SULTANPUR	KARAUDIKALA	91546	SHODHANPUR	171017	UMARAPUR	543	705	239,700.00	167,790.00	71,910.00
41844	SULTANPUR	KARAUDIKALA	91547	SUKOLPUR	171034	SARSI	739	960	326,400.00	228,480.00	97,920.00
41845	SULTANPUR	KARAUDIKALA	91547	SUKOLPUR	171041	SUKOLPUR	1129	1466	498,440.00	348,908.00	149,532.00
41846	SULTANPUR	KARAUDIKALA	270017	UDHARANPUR	171053	BIBIPURTIWARI	506	657	223,380.00	156,366.00	67,014.00
41847	SULTANPUR	KARAUDIKALA	270017	UDHARANPUR	171054	UDHARANPUR	667	866	294,440.00	206,108.00	88,332.00
41848	SULTANPUR	KUREBHAR	91552	BAITHU	170030	BAITHU	1178	1530	520,200.00	364,140.00	156,060.00
41849	SULTANPUR	KUREBHAR	91552	BAITHU	170032	BHIMALPUR	202	262	89,080.00	62,356.00	26,724.00
41850	SULTANPUR	KUREBHAR	91552	BAITHU	170031	PIPARI	45	58	19,720.00	13,804.00	5,916.00
41851	SULTANPUR	KUREBHAR	274182	BHAGWANPUR	170021	AHIRANI	261	339	115,260.00	80,682.00	34,578.00
41852	SULTANPUR	KUREBHAR	274182	BHAGWANPUR	170026	BHAGWANPUR	810	1052	357,680.00	250,376.00	107,304.00
41853	SULTANPUR	KUREBHAR	274182	BHAGWANPUR	170027	DALAHUPUR	296	384	130,560.00	91,392.00	39,168.00
41854	SULTANPUR	KUREBHAR	274182	BHAGWANPUR	170022	GHATAMPUR	155	201	68,340.00	47,838.00	20,502.00
41855	SULTANPUR	KUREBHAR	91561	BHATWARA	169703	BABHAN GAWAN	599	778	264,520.00	185,164.00	79,356.00
41856	SULTANPUR	KUREBHAR	91561	BHATWARA	169704	BHATWARA	887	1152	391,680.00	274,176.00	117,504.00
41857	SULTANPUR	KUREBHAR	91561	BHATWARA	169705	DHAURHARA	869	1128	383,520.00	268,464.00	115,056.00
41858	SULTANPUR	KUREBHAR	91561	BHATWARA	169702	PAKARI	158	205	69,700.00	48,790.00	20,910.00
41859	SULTANPUR	KUREBHAR	91561	BHATWARA	169701	PURSHOTTAM PUR	204	265	90,100.00	63,070.00	27,030.00
41860	SULTANPUR	KUREBHAR	269541	DEVKALI	170018	DEVKALI	970	1259	428,060.00	299,642.00	128,418.00
41861	SULTANPUR	KUREBHAR	269541	DEVKALI	170203	SARAIYA	939	1219	414,460.00	290,122.00	124,338.00
41862	SULTANPUR	KUREBHAR	91571	ERUL	170012	ERUL	988	1283	436,220.00	305,354.00	130,866.00
41863	SULTANPUR	KUREBHAR	91571	ERUL	170011	RAGHAVPUR	658	854	290,360.00	203,252.00	87,108.00
41864	SULTANPUR	KUREBHAR	91571	ERUL	170010	SHRI RAMPUR	317	412	140,080.00	98,056.00	42,024.00
41865	SULTANPUR	KUREBHAR	269570	FARIDIPUR	170099	FARIDIPUR	1153	1497	508,980.00	356,286.00	152,694.00
41866	SULTANPUR	KUREBHAR	269570	FARIDIPUR	170099	SARAY SUBHAGA	604	784	266,560.00	186,592.00	79,968.00
41867	SULTANPUR	KUREBHAR	91605	FULAUNA	170024	DIWAKARPATTI	651	845	287,300.00	201,110.00	86,190.00
41868	SULTANPUR	KUREBHAR	91605	FULAUNA	170025	FULAUNA	1028	1335	453,900.00	317,730.00	136,170.00
41869	SULTANPUR	KUREBHAR	272796	ISMILEPUR	169694	ISMIL PUR	1237	1606	546,040.00	382,228.00	163,812.00
41870	SULTANPUR	KUREBHAR	91576	JAPHARPUR	170076	CHAKVIDAR	239	310	105,400.00	73,780.00	31,620.00
41871	SULTANPUR	KUREBHAR	91576	JAPHARPUR	170074	DAKHINWARA	8	10	3,400.00	2,380.00	1,020.00
41872	SULTANPUR	KUREBHAR	91576	JAPHARPUR	170075	JAPHARPUR	957	1243	422,620.00	295,834.00	126,786.00
41873	SULTANPUR	KUREBHAR	91577	JOGIBIR DEVDAS PUR	170013	JOGIBIR DEVDAS PUR	446	579	196,860.00	137,802.00	59,058.00
41874	SULTANPUR	KUREBHAR	91577	JOGIBIR DEVDAS PUR	170004	UMAR BHAR JIYA PUR	1050	1363	463,420.00	324,394.00	139,026.00

SNo.	District Name	Block Name	LGD Gram Panchayat	Gram Panchayat Name	LGD Village Code	Village Name	TOT_P_2011	Projected Population 2023	Total fund	SBM fund (70 %)	CFC (30%)
1	2	3	4	5	6	7	8	9	10	11	12
41875	SULTANPUR	KUREBHAR	270998	KANOULI	169727	BITHAL PUR	420	545	185,300.00	129,710.00	55,590.00
41876	SULTANPUR	KUREBHAR	270998	KANOULI	169728	KANOULI	928	1205	409,700.00	286,790.00	122,910.00
41877	SULTANPUR	KUREBHAR	91579	KASMAU	170098	KASMAU	826	1072	364,480.00	255,136.00	109,344.00
41878	SULTANPUR	KUREBHAR	91579	KASMAU	170095	SARAIYA	604	784	266,560.00	186,592.00	79,968.00
41879	SULTANPUR	KUREBHAR	269618	KATGHARA	170093	KATGHARA	921	1196	406,640.00	284,648.00	121,992.00
41880	SULTANPUR	KUREBHAR	269618	KATGHARA	170096	NEWADIYA	110	143	48,620.00	34,034.00	14,586.00
41881	SULTANPUR	KUREBHAR	269618	KATGHARA	170097	SHESH PUR	274	356	121,040.00	84,728.00	36,312.00
41882	SULTANPUR	KUREBHAR	91583	KITHAWA	170054	KITHAWAN	534	693	235,620.00	164,934.00	70,686.00
41883	SULTANPUR	KUREBHAR	91583	KITHAWA	170058	MANAPATTI	272	353	120,020.00	84,014.00	36,006.00
41884	SULTANPUR	KUREBHAR	91583	KITHAWA	170057	RAYAPATTI	248	322	109,480.00	76,636.00	32,844.00
41885	SULTANPUR	KUREBHAR	91583	KITHAWA	170086	ROOP NATH PUR	521	676	229,840.00	160,888.00	68,952.00
41886	SULTANPUR	KUREBHAR	91583	KITHAWA	170055	TANDAWA	322	418	142,120.00	99,484.00	42,636.00
41887	SULTANPUR	KUREBHAR	91585	KODARI	170084	KARAUTE	186	242	82,280.00	57,596.00	24,684.00
41888	SULTANPUR	KUREBHAR	91585	KODARI	170080	KODARI	846	1098	373,320.00	261,324.00	111,996.00
41889	SULTANPUR	KUREBHAR	91585	KODARI	170079	UMAR VOJHA	472	613	208,420.00	145,894.00	62,526.00
41890	SULTANPUR	KUREBHAR	91584	KOHDA	169730	KOHDA	861	1118	380,120.00	266,084.00	114,036.00
41891	SULTANPUR	KUREBHAR	91584	KOHDA	169731	TIHARA	677	879	298,860.00	209,202.00	89,658.00
41892	SULTANPUR	KUREBHAR	91587	LAKHAICHA	170056	BARCRAWAL	167	217	73,780.00	51,646.00	22,134.00
41893	SULTANPUR	KUREBHAR	91587	LAKHAICHA	170063	FULWARI	704	914	310,760.00	217,532.00	93,228.00
41894	SULTANPUR	KUREBHAR	91587	LAKHAICHA	170059	LAKHAICHA	955	1240	421,600.00	295,120.00	126,480.00
41895	SULTANPUR	KUREBHAR	269224	LAKMANA DUBEYPUR	170007	ALAMPUR	445	578	196,520.00	137,564.00	58,956.00
41896	SULTANPUR	KUREBHAR	269224	LAKMANA DUBEYPUR	170009	LAMKANA DUBEPUR	956	1241	421,940.00	295,358.00	126,582.00
41897	SULTANPUR	KUREBHAR	269224	LAKMANA DUBEYPUR	170008	MAKHADOOMPUR BANRAHA	812	1054	358,360.00	250,852.00	107,508.00
41898	SULTANPUR	KUREBHAR	269441	MAHMOODPUR	170042	MAHMUDPUR	1022	1327	451,180.00	315,826.00	135,354.00
41899	SULTANPUR	KUREBHAR	269441	MAHMOODPUR	170033	MARKHAPUR	195	253	86,020.00	60,214.00	25,806.00
41900	SULTANPUR	KUREBHAR	269558	MALWA	170065	DEVRAR BHATMAI	240	312	106,080.00	74,256.00	31,824.00
41901	SULTANPUR	KUREBHAR	269558	MALWA	170069	MALWA	1092	1418	482,120.00	337,484.00	144,636.00
41902	SULTANPUR	KUREBHAR	269558	MALWA	170072	NIHANWA	566	735	249,900.00	174,930.00	74,970.00
41903	SULTANPUR	KUREBHAR	91564	MEERDASPUR	169720	CHURKUNA ASHARAFPUR	634	823	279,820.00	195,874.00	83,946.00
41904	SULTANPUR	KUREBHAR	91564	MEERDASPUR	169721	MEERDASPUR	1080	1402	476,680.00	333,676.00	143,004.00
41905	SULTANPUR	KUREBHAR	91593	MUJESH	169718	CHAK CHURAVAN PUR	188	244	82,960.00	58,072.00	24,888.00
41906	SULTANPUR	KUREBHAR	91593	MUJESH	169722	KARAU DIPUR	205	266	90,440.00	63,308.00	27,132.00
41907	SULTANPUR	KUREBHAR	91593	MUJESH	169716	MUJESH	1055	1370	465,800.00	326,060.00	139,740.00
41908	SULTANPUR	KUREBHAR	91593	MUJESH	169724	RIHAYAKPUR	584	758	257,720.00	180,404.00	77,316.00
41909	SULTANPUR	KUREBHAR	91596	NATAULI KALA	170087	NATAULI KALA	719	934	317,560.00	222,292.00	95,268.00
41910	SULTANPUR	KUREBHAR	91596	NATAULI KALA	170088	NATAULI KHURD	774	1005	341,700.00	239,190.00	102,510.00
41911	SULTANPUR	KUREBHAR	91597	NIDURA	170015	KUDARAN GALIBHA	986	1280	435,200.00	304,640.00	130,560.00
41912	SULTANPUR	KUREBHAR	91597	NIDURA	170014	NIDURA	1097	1424	484,160.00	338,912.00	145,248.00
41913	SULTANPUR	KUREBHAR	272798	NIJAMPATTI	169759	MOLNAA PUR	742	963	327,420.00	229,194.00	98,226.00
41914	SULTANPUR	KUREBHAR	272798	NIJAMPATTI	169758	NIJAM PATTI	869	1128	383,520.00	268,464.00	115,056.00
41915	SULTANPUR	KUREBHAR	269495	NYORI MANORATHPUR	170077	CHAKMARDANI	192	249	84,660.00	59,262.00	25,398.00
41916	SULTANPUR	KUREBHAR	269495	NYORI MANORATHPUR	170078	NYORIMANORATHPUR	825	1071	364,140.00	254,898.00	109,242.00

SNo.	District Name	Block Name	LGD Gram Panchayat	Gram Panchayat Name	LGD Village Code	Village Name	TOT_P_2011	Projected Population 2023	Total fund	SBM fund (70 %)	CFC (30%)
1	2	3	4	5	6	7	8	9	10	11	12
41917	SULTANPUR	KUREBHAR	91599	PAKHANPUR	170090	BHAGWAN PUR	221	287	97,580.00	68,306.00	29,274.00
41918	SULTANPUR	KUREBHAR	91599	PAKHANPUR	170092	DHEKA	239	310	105,400.00	73,780.00	31,620.00
41919	SULTANPUR	KUREBHAR	91599	PAKHANPUR	170091	PAKHANPUR	1106	1436	488,240.00	341,768.00	146,472.00
41920	SULTANPUR	KUREBHAR	269611	PARSA	170046	KARAMDASPUR	187	243	82,620.00	57,834.00	24,786.00
41921	SULTANPUR	KUREBHAR	269611	PARSA	170047	PARSA	927	1204	409,360.00	286,552.00	122,808.00
41922	SULTANPUR	KUREBHAR	91601	PARSADA	170052	PARSARA	1223	1588	539,920.00	377,944.00	161,976.00
41923	SULTANPUR	KUREBHAR	91604	PURKHIPUR	169698	ECHURI	699	908	308,720.00	216,104.00	92,616.00
41924	SULTANPUR	KUREBHAR	91604	PURKHIPUR	169700	GAUHANI DHOBIBHAR	325	422	143,480.00	100,436.00	43,044.00
41925	SULTANPUR	KUREBHAR	91604	PURKHIPUR	169697	PURE SAGAR	264	343	116,620.00	81,634.00	34,986.00
41926	SULTANPUR	KUREBHAR	91604	PURKHIPUR	169699	PURKHI PUR	938	1218	414,120.00	289,884.00	124,236.00
41927	SULTANPUR	KUREBHAR	91607	RAMNATHPUR	170050	KHAPRADEH	499	648	220,320.00	154,224.00	66,096.00
41928	SULTANPUR	KUREBHAR	91607	RAMNATHPUR	170051	RAMNATHPUR	1090	1415	481,100.00	336,770.00	144,330.00
41929	SULTANPUR	KUREBHAR	91607	RAMNATHPUR	170049	TIRAH	44	57	19,380.00	13,566.00	5,814.00
41930	SULTANPUR	KUREBHAR	91619	SONAURA	170035	PATNAHARIBANSH	594	771	262,140.00	183,498.00	78,642.00
41931	SULTANPUR	KUREBHAR	91619	SONAURA	170034	PATNASINGHELA	408	530	180,200.00	126,140.00	54,060.00
41932	SULTANPUR	KUREBHAR	91619	SONAURA	170036	SONAURA	1016	1319	448,460.00	313,922.00	134,538.00
41933	SULTANPUR	KUREBHAR	91620	TIHSA	170048	BUAPUR	390	506	172,040.00	120,428.00	51,612.00
41934	SULTANPUR	KUREBHAR	91620	TIHSA	170040	KHAMPUR	515	669	227,460.00	159,222.00	68,238.00
41935	SULTANPUR	KUREBHAR	91620	TIHSA	170039	TIHSA	690	896	304,640.00	213,248.00	91,392.00
41936	SULTANPUR	KURWAR	270978	ASAROGA	169846	ASAROGA	1248	1620	550,800.00	385,560.00	165,240.00
41937	SULTANPUR	KURWAR	91632	BHAGVANPUR	169779	BHAGVANPUR	818	1062	361,080.00	252,756.00	108,324.00
41938	SULTANPUR	KURWAR	91632	BHAGVANPUR	169780	UTMANPUR	551	715	243,100.00	170,170.00	72,930.00
41939	SULTANPUR	KURWAR	272707	CHITAEPUR	169794	JAGDISHPUR	719	934	317,560.00	222,292.00	95,268.00
41940	SULTANPUR	KURWAR	91637	DAUDPATTI	169825	DAUDPATTI	3672	4768	1,621,120.00	1,134,784.00	486,336.00
41941	SULTANPUR	KURWAR	272784	GRANTKURVAR	169790	GRANTKURVAR	1101	1430	486,200.00	340,340.00	145,860.00
41942	SULTANPUR	KURWAR	272785	HARKHI PURBIRIPUR	169839	HARKHI PURBIRIPUR	1017	1320	448,800.00	314,160.00	134,640.00
41943	SULTANPUR	KURWAR	272788	KHADSA	169815	KHADSA	1242	1613	548,420.00	383,894.00	164,526.00
41944	SULTANPUR	KURWAR	272790	MARHA	169762	MARHA	1027	1333	453,220.00	317,254.00	135,966.00
41945	SULTANPUR	KURWAR	272791	MASETAVA	169817	MASETVA	1042	1353	460,020.00	322,014.00	138,006.00
41946	SULTANPUR	KURWAR	91660	MAVIYA	169807	CHAK MAVAIYA	229	297	100,980.00	70,686.00	30,294.00
41947	SULTANPUR	KURWAR	91660	MAVIYA	169806	MAVIYA	1249	1622	551,480.00	386,036.00	165,444.00
41948	SULTANPUR	KURWAR	91667	NAROTTAMPUR	169805	NAROTTAMPUR	403	523	177,820.00	124,474.00	53,346.00
41949	SULTANPUR	KURWAR	91667	NAROTTAMPUR	169809	PUREPAVAR	896	1163	395,420.00	276,794.00	118,626.00
41950	SULTANPUR	KURWAR	91667	NAROTTAMPUR	169804	PUREUDAYRAM	346	449	152,660.00	106,862.00	45,798.00
41951	SULTANPUR	KURWAR	272787	PATAIPUR	169793	KAPURPUR	65	84	28,560.00	19,992.00	8,568.00
41952	SULTANPUR	KURWAR	272787	PATAIPUR	169796	MAHMUDPUR BANGIR	387	502	170,680.00	119,476.00	51,204.00
41953	SULTANPUR	KURWAR	272787	PATAIPUR	169795	PATAIPUR	826	1072	364,480.00	255,136.00	109,344.00
41954	SULTANPUR	KURWAR	272789	PRATAPPUR 2	169856	MAHMOODPUR	515	669	227,460.00	159,222.00	68,238.00
41955	SULTANPUR	KURWAR	272792	RAMPUR MATHA	169812	RAMPUR MATHA	1228	1594	541,960.00	379,372.00	162,588.00
41956	SULTANPUR	KURWAR	91676	SARAV	169767	AVADHA	285	370	125,800.00	88,060.00	37,740.00
41957	SULTANPUR	KURWAR	91676	SARAV	169770	MADHOPUR	375	487	165,580.00	115,906.00	49,674.00
41958	SULTANPUR	KURWAR	91676	SARAV	169768	SARAV	1195	1552	527,680.00	369,376.00	158,304.00

SNo.	District Name	Block Name	LGD Gram Panchayat	Gram Panchayat Name	LGD Village Code	Village Name	TOT_P_2011	Projected Population 2023	Total fund	SBM fund (70 %)	CFC (30%)
1	2	3	4	5	6	7	8	9	10	11	12
41959	SULTANPUR	KURWAR	91676	SARAV	169769	SOTI	34	44	14,960.00	10,472.00	4,488.00
41960	SULTANPUR	KURWAR	272793	SENDURI	169822	SANIBHAR	253	328	111,520.00	78,064.00	33,456.00
41961	SULTANPUR	KURWAR	272793	SENDURI	169824	SENDURI	917	1191	404,940.00	283,458.00	121,482.00
41962	SULTANPUR	KURWAR	272794	SHANICHARA	169833	SHANICHARA	1158	1504	511,360.00	357,952.00	153,408.00
41963	SULTANPUR	KURWAR	270996	UTTARGAON	169840	BADAULIYA	401	521	177,140.00	123,998.00	53,142.00
41964	SULTANPUR	KURWAR	270996	UTTARGAON	169838	UTTAR GAAON	848	1101	374,340.00	262,038.00	112,302.00
41965	SULTANPUR	LAMBHUA	270177	AUSANPUR	170614	AUSANPUR	943	1224	416,160.00	291,312.00	124,848.00
41966	SULTANPUR	LAMBHUA	270177	AUSANPUR	170613	BHARKAT	153	199	67,660.00	47,362.00	20,298.00
41967	SULTANPUR	LAMBHUA	270194	BAREHATA	170624	BAREHATA	810	1052	357,680.00	250,376.00	107,304.00
41968	SULTANPUR	LAMBHUA	270194	BAREHATA	170623	HATHAURA	677	879	298,860.00	209,202.00	89,658.00
41969	SULTANPUR	LAMBHUA	91690	BARUA DACHIDII	170678	BARUAA	858	1114	378,760.00	265,132.00	113,628.00
41970	SULTANPUR	LAMBHUA	91690	BARUA DACHIDII	170679	RANIPUR	777	1009	343,060.00	240,142.00	102,918.00
41971	SULTANPUR	LAMBHUA	91690	BARUA DACHIDII	170680	SANAI RAMPUR	505	656	223,040.00	156,128.00	66,912.00
41972	SULTANPUR	LAMBHUA	270189	BELAUNA PASCHIM	170715	BAHARAULI	382	496	168,640.00	118,048.00	50,592.00
41973	SULTANPUR	LAMBHUA	270189	BELAUNA PASCHIM	170725	BELAUNA PASCHIM	672	873	296,820.00	207,774.00	89,046.00
41974	SULTANPUR	LAMBHUA	270189	BELAUNA PASCHIM	170726	BELUNA PURAB	649	843	286,620.00	200,634.00	85,986.00
41975	SULTANPUR	LAMBHUA	270189	BELAUNA PASCHIM	170712	GADRAHA	288	374	127,160.00	89,012.00	38,148.00
41976	SULTANPUR	LAMBHUA	270189	BELAUNA PASCHIM	170711	KALPI	399	518	176,120.00	123,284.00	52,836.00
41977	SULTANPUR	LAMBHUA	91687	BHATEDA	903567	BHATEDA	913	1185	402,900.00	282,030.00	120,870.00
41978	SULTANPUR	LAMBHUA	91687	BHATEDA	170649	KITHAULI	581	754	256,360.00	179,452.00	76,908.00
41979	SULTANPUR	LAMBHUA	270190	BHITAURA	170694	BANKATAWA	84	109	37,060.00	25,942.00	11,118.00
41980	SULTANPUR	LAMBHUA	270190	BHITAURA	170695	BHITAURA	950	1233	419,220.00	293,454.00	125,766.00
41981	SULTANPUR	LAMBHUA	91696	CHAURARIYA	170546	BHAWANPUR	269	349	118,660.00	83,062.00	35,598.00
41982	SULTANPUR	LAMBHUA	91696	CHAURARIYA	170547	CHAURARIYA	938	1218	414,120.00	289,884.00	124,236.00
41983	SULTANPUR	LAMBHUA	91696	CHAURARIYA	170548	MAHMOODPUR	914	1187	403,580.00	282,506.00	121,074.00
41984	SULTANPUR	LAMBHUA	91697	DADARI	170658	belaina poorab	687	892	303,280.00	212,296.00	90,984.00
41985	SULTANPUR	LAMBHUA	91697	DADARI	170658	DADARI	687	892	303,280.00	212,296.00	90,984.00
41986	SULTANPUR	LAMBHUA	91697	DADARI	170653	HARDAS PUR	484	628	213,520.00	149,464.00	64,056.00
41987	SULTANPUR	LAMBHUA	91697	DADARI	170654	PURAINA CHANDRABHAN	531	689	234,260.00	163,982.00	70,278.00
41988	SULTANPUR	LAMBHUA	91697	DADARI	170659	PURAINA RAJSHAH	53	69	23,460.00	16,422.00	7,038.00
41989	SULTANPUR	LAMBHUA	270237	DAHEYOUGOPAL PATTI	170687	DAHEWA GOPALPATTI	629	817	277,780.00	194,446.00	83,334.00
41990	SULTANPUR	LAMBHUA	270237	DAHEYOUGOPAL PATTI	170690	GOPALPUR	119	155	52,700.00	36,890.00	15,810.00
41991	SULTANPUR	LAMBHUA	270237	DAHEYOUGOPAL PATTI	170688	JADOOPUR	138	179	60,860.00	42,602.00	18,258.00
41992	SULTANPUR	LAMBHUA	270237	DAHEYOUGOPAL PATTI	170683	MUKUNDPUR	628	815	277,100.00	193,970.00	83,130.00
41993	SULTANPUR	LAMBHUA	91698	DEWAL PUR	170709	DEWAL PUR	1090	1415	481,100.00	336,770.00	144,330.00
41994	SULTANPUR	LAMBHUA	91698	DEWAL PUR	170710	KALYANPUR	179	232	78,880.00	55,216.00	23,664.00
41995	SULTANPUR	LAMBHUA	91698	DEWAL PUR	170717	RAJA PUR SADI	199	258	87,720.00	61,404.00	26,316.00
41996	SULTANPUR	LAMBHUA	91698	DEWAL PUR	170716	RAJAPUR HIMMAT	288	374	127,160.00	89,012.00	38,148.00
41997	SULTANPUR	LAMBHUA	91699	DEWRI	170628	DEWRI	1122	1457	495,380.00	346,766.00	148,614.00
41998	SULTANPUR	LAMBHUA	91700	DHANECH	170673	BASWANPUR	387	502	170,680.00	119,476.00	51,204.00
41999	SULTANPUR	LAMBHUA	91700	DHANECH	170671	DEORI	172	223	75,820.00	53,074.00	22,746.00
42000	SULTANPUR	LAMBHUA	91700	DHANECH	170676	DHANEY	559	726	246,840.00	172,788.00	74,052.00

SNo.	District Name	Block Name	LGD Gram Panchayat	Gram Panchayat Name	LGD Village Code	Village Name	TOT_P_2011	Projected Population 2023	Total fund	SBM fund (70 %)	CFC (30%)
1	2	3	4	5	6	7	8	9	10	11	12
42001	SULTANPUR	LAMBHUA	91700	DHANECH	170670	JAKHANIKHURD	188	244	82,960.00	58,072.00	24,888.00
42002	SULTANPUR	LAMBHUA	91700	DHANECH	170672	POORANPUR	228	296	100,640.00	70,448.00	30,192.00
42003	SULTANPUR	LAMBHUA	91701	DHARIYAMAU	170667	BHAGIYAPUR	224	291	98,940.00	69,258.00	29,682.00
42004	SULTANPUR	LAMBHUA	91701	DHARIYAMAU	170663	DASWATPUR	189	245	83,300.00	58,310.00	24,990.00
42005	SULTANPUR	LAMBHUA	91701	DHARIYAMAU	170666	DHARIYAMAOO	1029	1336	454,240.00	317,968.00	136,272.00
42006	SULTANPUR	LAMBHUA	91701	DHARIYAMAU	170665	GANGAPUR	338	439	149,260.00	104,482.00	44,778.00
42007	SULTANPUR	LAMBHUA	91701	DHARIYAMAU	170664	MADHUPUR	35	45	15,300.00	10,710.00	4,590.00
42008	SULTANPUR	LAMBHUA	91702	DHELHA	170650	DHELHA	842	1093	371,620.00	260,134.00	111,486.00
42009	SULTANPUR	LAMBHUA	91702	DHELHA	170651	SAMHUTA KHURD	407	528	179,520.00	125,664.00	53,856.00
42010	SULTANPUR	LAMBHUA	91702	DHELHA	170652	SONBARSA	695	902	306,680.00	214,676.00	92,004.00
42011	SULTANPUR	LAMBHUA	270850	DULHAPUR	170633	DULHAPUR	1102	1431	486,540.00	340,578.00	145,962.00
42012	SULTANPUR	LAMBHUA	270850	DULHAPUR	170629	HOLAPUR	279	362	123,080.00	86,156.00	36,924.00
42013	SULTANPUR	LAMBHUA	91706	GAUHANI	170696	GAUHANI	691	897	304,980.00	213,486.00	91,494.00
42014	SULTANPUR	LAMBHUA	91706	GAUHANI	170693	MANORATHPUR	612	795	270,300.00	189,210.00	81,090.00
42015	SULTANPUR	LAMBHUA	91707	GHATAMPUR UTTARI	170637	BHAGIRATHPATTI	209	271	92,140.00	64,498.00	27,642.00
42016	SULTANPUR	LAMBHUA	91707	GHATAMPUR UTTARI	170638	GHATAMPUR	730	948	322,320.00	225,624.00	96,696.00
42017	SULTANPUR	LAMBHUA	91707	GHATAMPUR UTTARI	170632	THYAURI	461	599	203,660.00	142,562.00	61,098.00
42018	SULTANPUR	LAMBHUA	91708	GOPALPUR MAGHAIYA	170566	GOPALPUR MAGHAAYA	1104	1433	487,220.00	341,054.00	146,166.00
42019	SULTANPUR	LAMBHUA	270874	GOPALPUR RAYEPUR	170565	GOPALPUR RAMPUR	969	1258	427,720.00	299,404.00	128,316.00
42020	SULTANPUR	LAMBHUA	91711	HADHA	170660	HARAH	104	135	45,900.00	32,130.00	13,770.00
42021	SULTANPUR	LAMBHUA	91711	HADHA	170660	MATNHA	104	135	45,900.00	32,130.00	13,770.00
42022	SULTANPUR	LAMBHUA	91712	HARIHAR PUR	170706	HARIHAR PUR	1002	1301	442,340.00	309,638.00	132,702.00
42023	SULTANPUR	LAMBHUA	91712	HARIHAR PUR	170708	SAHINAWA	445	578	196,520.00	137,564.00	58,956.00
42024	SULTANPUR	LAMBHUA	91712	HARIHAR PUR	170705	SHREE RAMPUR	188	244	82,960.00	58,072.00	24,888.00
42025	SULTANPUR	LAMBHUA	91713	HATA	170722	AJITPUR	177	230	78,200.00	54,740.00	23,460.00
42026	SULTANPUR	LAMBHUA	91713	HATA	170718	HATA	919	1193	405,620.00	283,934.00	121,686.00
42027	SULTANPUR	LAMBHUA	91713	HATA	170723	SIRIYA KA POORA	479	622	211,480.00	148,036.00	63,444.00
42028	SULTANPUR	LAMBHUA	91713	HATA	170724	UMARPUR	353	458	155,720.00	109,004.00	46,716.00
42029	SULTANPUR	LAMBHUA	270880	JAITPUR BHITAR	170645	JAITPUR BHITAR	1054	1369	465,460.00	325,822.00	139,638.00
42030	SULTANPUR	LAMBHUA	91715	JAKHANI KALAN	170644	JAKHANI KALAN	1111	1443	490,620.00	343,434.00	147,186.00
42031	SULTANPUR	LAMBHUA	270907	KAYAMUDDINPUR	170583	KAYAMUDDINPUR	669	869	295,460.00	206,822.00	88,638.00
42032	SULTANPUR	LAMBHUA	270907	KAYAMUDDINPUR	170584	SARAYMANGA	611	793	269,620.00	188,734.00	80,886.00
42033	SULTANPUR	LAMBHUA	91719	KESHAW PUR	170686	BISHUN DEWPUR	272	353	120,020.00	84,014.00	36,006.00
42034	SULTANPUR	LAMBHUA	91719	KESHAW PUR	170689	KESHAW PUR	640	831	282,540.00	197,778.00	84,762.00
42035	SULTANPUR	LAMBHUA	91719	KESHAW PUR	170692	KHADUHAN	589	765	260,100.00	182,070.00	78,030.00
42036	SULTANPUR	LAMBHUA	91719	KESHAW PUR	170691	SHRI PATIPUR	260	338	114,920.00	80,444.00	34,476.00
42037	SULTANPUR	LAMBHUA	91725	MADANPUR DEWRAR	170569	DHANHUA	606	787	267,580.00	187,306.00	80,274.00
42038	SULTANPUR	LAMBHUA	91725	MADANPUR DEWRAR	170568	MADANPUR DEWRAR	1162	1509	513,060.00	359,142.00	153,918.00
42039	SULTANPUR	LAMBHUA	91728	MAKSOODAN	170586	JAGHARAPUR	554	719	244,460.00	171,122.00	73,338.00
42040	SULTANPUR	LAMBHUA	270944	MALAKTULA PUR	170681	MALAKTULA PUR	1077	1398	475,320.00	332,724.00	142,596.00
42041	SULTANPUR	LAMBHUA	270241	MURLI	170598	DAKAHI	350	454	154,360.00	108,052.00	46,308.00
42042	SULTANPUR	LAMBHUA	270241	MURLI	170597	MURLI	1021	1326	450,840.00	315,588.00	135,252.00

SNo.	District Name	Block Name	LGD Gram Panchayat	Gram Panchayat Name	LGD Village Code	Village Name	TOT_P_2011	Projected Population 2023	Total fund	SBM fund (70 %)	CFC (30%)
1	2	3	4	5	6	7	8	9	10	11	12
42043	SULTANPUR	LAMBHUA	91733	NARHARPUR	170643	KAWARPUR	185	240	81,600.00	57,120.00	24,480.00
42044	SULTANPUR	LAMBHUA	91735	NOORAMOATTI	170577	JAGANNATHPUR	248	322	109,480.00	76,636.00	32,844.00
42045	SULTANPUR	LAMBHUA	91735	NOORAMOATTI	170575	LACHCHHA CHAK	114	148	50,320.00	35,224.00	15,096.00
42046	SULTANPUR	LAMBHUA	91735	NOORAMOATTI	170576	NOORAMOATTI	879	1141	387,940.00	271,558.00	116,382.00
42047	SULTANPUR	LAMBHUA	270164	PARSIPUR	170603	ANTAPUR	175	227	77,180.00	54,026.00	23,154.00
42048	SULTANPUR	LAMBHUA	270164	PARSIPUR	170605	HIRAMANPUR	472	613	208,420.00	145,894.00	62,526.00
42049	SULTANPUR	LAMBHUA	270164	PARSIPUR	170610	PARSIPUR	566	735	249,900.00	174,930.00	74,970.00
42050	SULTANPUR	LAMBHUA	91739	RAGHUNATHPUR	170621	KHAR MAJHUI	367	477	162,180.00	113,526.00	48,654.00
42051	SULTANPUR	LAMBHUA	91739	RAGHUNATHPUR	170620	PATHARA	489	635	215,900.00	151,130.00	64,770.00
42052	SULTANPUR	LAMBHUA	91739	RAGHUNATHPUR	170619	RAGHUNATHPUR	878	1140	387,600.00	271,320.00	116,280.00
42053	SULTANPUR	LAMBHUA	91741	RAIPUR	170593	ANTPUR	225	292	99,280.00	69,496.00	29,784.00
42054	SULTANPUR	LAMBHUA	91741	RAIPUR	170592	GOPALAPUR	1608	2088	709,920.00	496,944.00	212,976.00
42055	SULTANPUR	LAMBHUA	91741	RAIPUR	170592	RAMPUR	452	587	199,580.00	139,706.00	59,874.00
42056	SULTANPUR	LAMBHUA	270215	RIKHPUR	170579	BHAGWATIPUR UTTAR	266	345	117,300.00	82,110.00	35,190.00
42057	SULTANPUR	LAMBHUA	270215	RIKHPUR	170581	RIKHPUR	849	1102	374,680.00	262,276.00	112,404.00
42058	SULTANPUR	LAMBHUA	91744	SABSUKHPUR	170551	BENIPUR	481	625	212,500.00	148,750.00	63,750.00
42059	SULTANPUR	LAMBHUA	91744	SABSUKHPUR	170550	SABSUKHPUR	801	1040	353,600.00	247,520.00	106,080.00
42060	SULTANPUR	LAMBHUA	91745	SAKHAULI KALAN	170552	DUBAULI	434	564	191,760.00	134,232.00	57,528.00
42061	SULTANPUR	LAMBHUA	91745	SAKHAULI KALAN	170558	MANGAPUR	97	126	42,840.00	29,988.00	12,852.00
42062	SULTANPUR	LAMBHUA	91745	SAKHAULI KALAN	170554	SAKHAULI KALAN	263	341	115,940.00	81,158.00	34,782.00
42063	SULTANPUR	LAMBHUA	91745	SAKHAULI KALAN	170553	SAKHAULI KHURD	620	805	273,700.00	191,590.00	82,110.00
42064	SULTANPUR	LAMBHUA	270961	SARAIYA	170599	PANDEYPUR	467	606	206,040.00	144,228.00	61,812.00
42065	SULTANPUR	LAMBHUA	270961	SARAIYA	170600	SARAIYA	862	1119	380,460.00	266,322.00	114,138.00
42066	SULTANPUR	LAMBHUA	91748	SHAHGADH	170556	SHAHGARH	1245	1617	549,780.00	384,846.00	164,934.00
42067	SULTANPUR	LAMBHUA	91748	SHAHGADH	170559	UPADHYAPUR	495	643	218,620.00	153,034.00	65,586.00
42068	SULTANPUR	LAMBHUA	270881	SULTANPUR	170617	JATOOPUR	557	723	245,820.00	172,074.00	73,746.00
42069	SULTANPUR	LAMBHUA	270881	SULTANPUR	170618	SULTANPUR	606	787	267,580.00	187,306.00	80,274.00
42070	SULTANPUR	LAMBHUA	270881	SULTANPUR	170611	UPADHYAPUR	49	64	21,760.00	15,232.00	6,528.00
42071	SULTANPUR	MOTIGARPUR	269418	BELWARI	170378	BELWARI	1121	1456	495,040.00	346,528.00	148,512.00
42072	SULTANPUR	MOTIGARPUR	91758	BHADILAKHANIPUR	170347	BHADILA	1126	1462	497,080.00	347,956.00	149,124.00
42073	SULTANPUR	MOTIGARPUR	91758	BHADILAKHANIPUR	170346	KHANIPUR	427	554	188,360.00	131,852.00	56,508.00
42074	SULTANPUR	MOTIGARPUR	270006	BHAIRAVPUR	903580	BHAIRAVPUR	1170	1519	516,460.00	361,522.00	154,938.00
42075	SULTANPUR	MOTIGARPUR	91760	DHARSAULI	170349	ARJUNPUR	841	1092	371,280.00	259,896.00	111,384.00
42076	SULTANPUR	MOTIGARPUR	91760	DHARSAULI	170350	DHARSAULI	1206	1566	532,440.00	372,708.00	159,732.00
42077	SULTANPUR	MOTIGARPUR	91760	DHARSAULI	170353	KARAMCHANDPUR	393	510	173,400.00	121,380.00	52,020.00
42078	SULTANPUR	MOTIGARPUR	91764	GAURA	170365	GAURA	1245	1617	549,780.00	384,846.00	164,934.00
42079	SULTANPUR	MOTIGARPUR	91764	GAURA	170364	KHEMJEETPUR	497	645	219,300.00	153,510.00	65,790.00
42080	SULTANPUR	MOTIGARPUR	269591	GOPALPUR BADAGOAN	170389	GOPALPUR BADAGOAN	634	823	279,820.00	195,874.00	83,946.00
42081	SULTANPUR	MOTIGARPUR	269591	GOPALPUR BADAGOAN	170388	PADARATHPUR ACHALI	454	589	200,260.00	140,182.00	60,078.00
42082	SULTANPUR	MOTIGARPUR	91765	GORSARA	170923	GORSARA	1098	1426	484,840.00	339,388.00	145,452.00
42083	SULTANPUR	MOTIGARPUR	91768	HARSAINAGAPUR	170381	CHHETUWARI	559	726	246,840.00	172,788.00	74,052.00
42084	SULTANPUR	MOTIGARPUR	91768	HARSAINAGAPUR	170382	GODALPUR	571	741	251,940.00	176,358.00	75,582.00

SNo.	District Name	Block Name	LGD Gram Panchayat	Gram Panchayat Name	LGD Village Code	Village Name	TOT_P_2011	Projected Population 2023	Total fund	SBM fund (70 %)	CFC (30%)
1	2	3	4	5	6	7	8	9	10	11	12
42085	SULTANPUR	MOTIGARPUR	91768	HARSAINAGAPUR	170380	HARSAINAGAPUR	421	547	185,980.00	130,186.00	55,794.00
42086	SULTANPUR	MOTIGARPUR	91768	HARSAINAGAPUR	170383	SALEMPUR	523	679	230,860.00	161,602.00	69,258.00
42087	SULTANPUR	MOTIGARPUR	91772	KANUHAT	170393	BHARTHIPUR	482	626	212,840.00	148,988.00	63,852.00
42088	SULTANPUR	MOTIGARPUR	91772	KANUHAT	170391	KARNAIPUR	743	965	328,100.00	229,670.00	98,430.00
42089	SULTANPUR	MOTIGARPUR	91772	KANUHAT	170392	KHANUHAT	963	1250	425,000.00	297,500.00	127,500.00
42090	SULTANPUR	MOTIGARPUR	269504	KHARAGPUR	170361	CHAUHANPUR	534	693	235,620.00	164,934.00	70,686.00
42091	SULTANPUR	MOTIGARPUR	269504	KHARAGPUR	170362	KHARAGPUR	564	732	248,880.00	174,216.00	74,664.00
42092	SULTANPUR	MOTIGARPUR	269504	KHARAGPUR	170360	PURUSHOTTAMPUR	220	286	97,240.00	68,068.00	29,172.00
42093	SULTANPUR	MOTIGARPUR	91774	KHOJAPUR	170929	DADWA KHURD	303	393	133,620.00	93,534.00	40,086.00
42094	SULTANPUR	MOTIGARPUR	91774	KHOJAPUR	170928	KHOJAPUR	987	1282	435,880.00	305,116.00	130,764.00
42095	SULTANPUR	MOTIGARPUR	91774	KHOJAPUR	170934	MUJAHANA	535	695	236,300.00	165,410.00	70,890.00
42096	SULTANPUR	MOTIGARPUR	91774	KHOJAPUR	170930	SATANPUR	451	586	199,240.00	139,468.00	59,772.00
42097	SULTANPUR	MOTIGARPUR	91777	MAIDHAN	170354	MAIDHAN	1232	1600	544,000.00	380,800.00	163,200.00
42098	SULTANPUR	MOTIGARPUR	91780	MAIRI SANGRAM	170367	MAIRI SANGRAM	1168	1517	515,780.00	361,046.00	154,734.00
42099	SULTANPUR	MOTIGARPUR	91782	MALWA	170357	KARAUNDI	943	1224	416,160.00	291,312.00	124,848.00
42100	SULTANPUR	MOTIGARPUR	91782	MALWA	170358	MALWA	1102	1431	486,540.00	340,578.00	145,962.00
42101	SULTANPUR	MOTIGARPUR	270101	RAGHAVPUR	170933	RAGHVPUR	1010	1311	445,740.00	312,018.00	133,722.00
42102	SULTANPUR	MOTIGARPUR	270101	RAGHAVPUR	170935	SHERPUR LAKHANI	300	390	132,600.00	92,820.00	39,780.00
42103	SULTANPUR	MOTIGARPUR	91791	SHEKHPUR	170920	GHURIPUR	506	657	223,380.00	156,366.00	67,014.00
42104	SULTANPUR	MOTIGARPUR	91791	SHEKHPUR	170921	SHEKHPUR	737	957	325,380.00	227,766.00	97,614.00
42105	SULTANPUR	MOTIGARPUR	91792	SHRIRAMPUR	170915	SHRIRAMPUR	661	858	291,720.00	204,204.00	87,516.00
42106	SULTANPUR	MOTIGARPUR	91792	SHRIRAMPUR	170915	SHRIRAMPUR LAMAULI	1444	1875	637,500.00	446,250.00	191,250.00
42107	SULTANPUR	MOTIGARPUR	269700	UGHARPUR BHATPURA	170348	UDAIPUR SAKARWARI	703	913	310,420.00	217,294.00	93,126.00
42108	SULTANPUR	MOTIGARPUR	269700	UGHARPUR BHATPURA	170345	UGHARPUR BHATPURA	976	1267	430,780.00	301,546.00	129,234.00
42109	SULTANPUR	P.P.KAMAICHA	91844	ADHIYARI	170806	ADHIYARI	845	1097	372,980.00	261,086.00	111,894.00
42110	SULTANPUR	P.P.KAMAICHA	91844	ADHIYARI	170805	BHITI	314	408	138,720.00	97,104.00	41,616.00
42111	SULTANPUR	P.P.KAMAICHA	91844	ADHIYARI	170804	GARWAPUR	89	116	39,440.00	27,608.00	11,832.00
42112	SULTANPUR	P.P.KAMAICHA	91844	ADHIYARI	170807	RIDHI	538	699	237,660.00	166,362.00	71,298.00
42113	SULTANPUR	P.P.KAMAICHA	91845	AMAROOPUR	170788	AANAPUR BHIKHIPUR	760	987	335,580.00	234,906.00	100,674.00
42114	SULTANPUR	P.P.KAMAICHA	91845	AMAROOPUR	170796	AMAROOPUR	888	1153	392,020.00	274,414.00	117,606.00
42115	SULTANPUR	P.P.KAMAICHA	91845	AMAROOPUR	170790	DALPATSHANPATTI	460	597	202,980.00	142,086.00	60,894.00
42116	SULTANPUR	P.P.KAMAICHA	270166	ARJO	170803	ARJO	891	1157	393,380.00	275,366.00	118,014.00
42117	SULTANPUR	P.P.KAMAICHA	270166	ARJO	170812	EISHIPUR	773	1004	341,360.00	238,952.00	102,408.00
42118	SULTANPUR	P.P.KAMAICHA	270206	BAITI KHURD	170842	BENI KHURD	912	1184	402,560.00	281,792.00	120,768.00
42119	SULTANPUR	P.P.KAMAICHA	270206	BAITI KHURD	170834	SHEKH PUR	305	396	134,640.00	94,248.00	40,392.00
42120	SULTANPUR	P.P.KAMAICHA	270206	BAITI KHURD	170841	SULTANPUR	446	579	196,860.00	137,802.00	59,058.00
42121	SULTANPUR	P.P.KAMAICHA	91847	BASUHI	170789	BASUHI	1182	1535	521,900.00	365,330.00	156,570.00
42122	SULTANPUR	P.P.KAMAICHA	270225	BHAURIYAR	170797	MAURIYAR	1046	1358	461,720.00	323,204.00	138,516.00
42123	SULTANPUR	P.P.KAMAICHA	91849	BHIRAURA	170737	BALBHADRAPUR	428	556	189,040.00	132,328.00	56,712.00
42124	SULTANPUR	P.P.KAMAICHA	91849	BHIRAURA	170733	BHIRAURA	804	1044	354,960.00	248,472.00	106,488.00
42125	SULTANPUR	P.P.KAMAICHA	91849	BHIRAURA	170736	DEVAPUR	117	152	51,680.00	36,176.00	15,504.00
42126	SULTANPUR	P.P.KAMAICHA	91852	CHITAMANPUR	170743	CHITAMANPUR	994	1291	438,940.00	307,258.00	131,682.00

SNo.	District Name	Block Name	LGD Gram Panchayat	Gram Panchayat Name	LGD Village Code	Village Name	TOT_P_2011	Projected Population 2023	Total fund	SBM fund (70 %)	CFC (30%)
1	2	3	4	5	6	7	8	9	10	11	12
42127	SULTANPUR	P.P.KAMAICHA	91852	CHITAMANPUR	170744	MAMUPUR	576	748	254,320.00	178,024.00	76,296.00
42128	SULTANPUR	P.P.KAMAICHA	270243	DARWARPUR	170801	DARWARPUR	666	865	294,100.00	205,870.00	88,230.00
42129	SULTANPUR	P.P.KAMAICHA	270243	DARWARPUR	170800	MANAPUR	530	688	233,920.00	163,744.00	70,176.00
42130	SULTANPUR	P.P.KAMAICHA	91856	DHAURAHRA	170792	DHAURAHRA	599	778	264,520.00	185,164.00	79,356.00
42131	SULTANPUR	P.P.KAMAICHA	91856	DHAURAHRA	170791	DUWARI	512	665	226,100.00	158,270.00	67,830.00
42132	SULTANPUR	P.P.KAMAICHA	91856	DHAURAHRA	170795	FUNGAR	338	439	149,260.00	104,482.00	44,778.00
42133	SULTANPUR	P.P.KAMAICHA	270852	FARMAPUR	170831	FARMAPUR	784	1018	346,120.00	242,284.00	103,836.00
42134	SULTANPUR	P.P.KAMAICHA	270852	FARMAPUR	170830	TRILOKPATTI	236	306	104,040.00	72,828.00	31,212.00
42135	SULTANPUR	P.P.KAMAICHA	91858	GALHITA	170793	GALHITA	1020	1324	450,160.00	315,112.00	135,048.00
42136	SULTANPUR	P.P.KAMAICHA	270857	GARHMA KOERIPUR	170782	GARHMA KOERIPUR	1127	1463	497,420.00	348,194.00	149,226.00
42137	SULTANPUR	P.P.KAMAICHA	91859	GAURA	170835	GAURA	1038	1348	458,320.00	320,824.00	137,496.00
42138	SULTANPUR	P.P.KAMAICHA	91859	GAURA	170837	LAUWA	490	636	216,240.00	151,368.00	64,872.00
42139	SULTANPUR	P.P.KAMAICHA	91855	GHAMHA	170748	ACHALPUR	542	704	239,360.00	167,552.00	71,808.00
42140	SULTANPUR	P.P.KAMAICHA	91855	GHAMHA	170746	DHAMHA	856	1111	377,740.00	264,418.00	113,322.00
42141	SULTANPUR	P.P.KAMAICHA	91855	GHAMHA	170745	SHUKULPATTI	61	79	26,860.00	18,802.00	8,058.00
42142	SULTANPUR	P.P.KAMAICHA	270868	GOPALPUR	170765	GOPALPUR	698	906	308,040.00	215,628.00	92,412.00
42143	SULTANPUR	P.P.KAMAICHA	270868	GOPALPUR	170764	KHARGIPUR	593	770	261,800.00	183,260.00	78,540.00
42144	SULTANPUR	P.P.KAMAICHA	91864	KHANPUR	170763	KHANPUR	1057	1372	466,480.00	326,536.00	139,944.00
42145	SULTANPUR	P.P.KAMAICHA	91864	KHANPUR	170766	MADHUPURI	572	743	252,620.00	176,834.00	75,786.00
42146	SULTANPUR	P.P.KAMAICHA	91868	MADARDIH	170815	CHANDPUR	32	42	14,280.00	9,996.00	4,284.00
42147	SULTANPUR	P.P.KAMAICHA	91868	MADARDIH	170816	MADARDIH	1228	1594	541,960.00	379,372.00	162,588.00
42148	SULTANPUR	P.P.KAMAICHA	91868	MADARDIH	170818	RAMNAGAR	751	975	331,500.00	232,050.00	99,450.00
42149	SULTANPUR	P.P.KAMAICHA	270875	MANIPUR	170760	HOLPUR	451	586	199,240.00	139,468.00	59,772.00
42150	SULTANPUR	P.P.KAMAICHA	270875	MANIPUR	170767	MANIPUR	502	652	221,680.00	155,176.00	66,504.00
42151	SULTANPUR	P.P.KAMAICHA	270875	MANIPUR	170756	SHAHABUDDINPUR	356	462	157,080.00	109,956.00	47,124.00
42152	SULTANPUR	P.P.KAMAICHA	91870	MARCHHE	170759	MARCHHE	1818	2361	802,740.00	561,918.00	240,822.00
42153	SULTANPUR	P.P.KAMAICHA	270951	MOOSEPUR	170826	MOOSEPUR	1255	1630	554,200.00	387,940.00	166,260.00
42154	SULTANPUR	P.P.KAMAICHA	270958	PAKARI KALAN	170776	PAKARI KALAN	779	1011	343,740.00	240,618.00	103,122.00
42155	SULTANPUR	P.P.KAMAICHA	270958	PAKARI KALAN	170777	PAKARI KHURD	590	766	260,440.00	182,308.00	78,132.00
42156	SULTANPUR	P.P.KAMAICHA	91872	PARIGADHA	170762	BHAGAWANPUR	302	392	133,280.00	93,296.00	39,984.00
42157	SULTANPUR	P.P.KAMAICHA	91872	PARIGADHA	170753	PADIGANDA	1146	1488	505,920.00	354,144.00	151,776.00
42158	SULTANPUR	P.P.KAMAICHA	91873	POONI BHIM PATTI	170813	GHURAHOOUPUR	393	510	173,400.00	121,380.00	52,020.00
42159	SULTANPUR	P.P.KAMAICHA	91873	POONI BHIM PATTI	170808	POONI BHIM PATTI	1251	1624	552,160.00	386,512.00	165,648.00
42160	SULTANPUR	P.P.KAMAICHA	270249	RAJEPUR	170810	DAUDPUR	235	305	103,700.00	72,590.00	31,110.00
42161	SULTANPUR	P.P.KAMAICHA	270249	RAJEPUR	170811	DHAKAPUR	787	1022	347,480.00	243,236.00	104,244.00
42162	SULTANPUR	P.P.KAMAICHA	270249	RAJEPUR	170809	RAJAPUR	851	1105	375,700.00	262,990.00	112,710.00
42163	SULTANPUR	P.P.KAMAICHA	91879	SAMARI KALAN	170749	SAMARI KALAN	1014	1317	447,780.00	313,446.00	134,334.00
42164	SULTANPUR	P.P.KAMAICHA	270963	SAMARIKHURD	170751	PATULUKI	433	562	191,080.00	133,756.00	57,324.00
42165	SULTANPUR	P.P.KAMAICHA	270963	SAMARIKHURD	170752	SAMARIKHURD	859	1115	379,100.00	265,370.00	113,730.00
42166	SULTANPUR	P.P.KAMAICHA	270966	SAMHUTA KALA	170785	SAMHUTA KALA	948	1231	418,540.00	292,978.00	125,562.00
42167	SULTANPUR	P.P.KAMAICHA	270966	SAMHUTA KALA	170786	SARBAREPUR	125	162	55,080.00	38,556.00	16,524.00
42168	SULTANPUR	P.P.KAMAICHA	270917	SARAI JUJHAR	170738	KUSAILA	592	769	261,460.00	183,022.00	78,438.00

SNo.	District Name	Block Name	LGD Gram Panchayat	Gram Panchayat Name	LGD Village Code	Village Name	TOT_P_2011	Projected Population 2023	Total fund	SBM fund (70 %)	CFC (30%)
1	2	3	4	5	6	7	8	9	10	11	12
42169	SULTANPUR	P.P.KAMAICHA	270917	SARAI JUJHAR	170732	SARAI JUJHAR	664	862	293,080.00	205,156.00	87,924.00
42170	SULTANPUR	P.P.KAMAICHA	270853	SARAY KALYAN	170784	FUTELA	829	1076	365,840.00	256,088.00	109,752.00
42171	SULTANPUR	P.P.KAMAICHA	270853	SARAY KALYAN	170783	MAGHAIA	398	517	175,780.00	123,046.00	52,734.00
42172	SULTANPUR	P.P.KAMAICHA	270853	SARAY KALYAN	170750	SARAY KALYAN	771	1001	340,340.00	238,238.00	102,102.00
42173	SULTANPUR	P.P.KAMAICHA	91881	SARAYGOPAL	170848	BABHANPUR	451	586	199,240.00	139,468.00	59,772.00
42174	SULTANPUR	P.P.KAMAICHA	91881	SARAYGOPAL	170847	PATHARNI PUR	250	325	110,500.00	77,350.00	33,150.00
42175	SULTANPUR	P.P.KAMAICHA	91881	SARAYGOPAL	170846	SARAYGOPAL	667	866	294,440.00	206,108.00	88,332.00
42176	SULTANPUR	P.P.KAMAICHA	91886	SHERPUR PARS RAMPUR	170775	SHERPUR PARS RAMPUR	1228	1594	541,960.00	379,372.00	162,588.00
42177	SULTANPUR	P.P.KAMAICHA	91887	SHIVPUR	170849	BANHRA	369	479	162,860.00	114,002.00	48,858.00
42178	SULTANPUR	P.P.KAMAICHA	91887	SHIVPUR	170839	CHHATAUNA KHURD	533	692	235,280.00	164,696.00	70,584.00
42179	SULTANPUR	P.P.KAMAICHA	91887	SHIVPUR	170838	SALLAHPUR	246	319	108,460.00	75,922.00	32,538.00
42180	SULTANPUR	P.P.KAMAICHA	91887	SHIVPUR	170850	SHIVPUR	992	1288	437,920.00	306,544.00	131,376.00
42181	SULTANPUR	P.P.KAMAICHA	270198	TAMRSEPUR	170823	BARNI	831	1079	366,860.00	256,802.00	110,058.00
42182	SULTANPUR	P.P.KAMAICHA	270198	TAMRSEPUR	170824	TAMRSEPUR	992	1288	437,920.00	306,544.00	131,376.00
42183	SULTANPUR	DHANPATGANJ	274189	MAHMUDPUR	169690	MAHMUDPUR	3606	4682	1,591,880.00	1,114,316.00	477,564.00
42184	SULTANPUR	KADIPUR	91548	TIRLOKPUR NEWADA	171020	TIRLOKPUR NEWADA	1426	1852	629,680.00	440,776.00	188,904.00
42185	SULTANPUR	KADIPUR	269998	ROHIYAWA	171096	GANGAPUR KALA	359	466	158,440.00	110,908.00	47,532.00
42186	SULTANPUR	KADIPUR	269916	SAIDPUR KALA	170969	GANAPUR	2	3	1,020.00	714.00	306.00
42187	SULTANPUR	KUREBHAR	91578	KASBA SULTANPUR	170003	KASBA SULTANPUR	8304	10782	7,601,310.00	5,320,917.00	2,280,393.00
42188	SULTANPUR	DOSTPUR	91122	BHEELAMPUR	170879	BHEELAMPUR	1391	1806	614,040.00	429,828.00	184,212.00
42189	SULTANPUR	KURWAR	272707	CHITAI PUR	169788	CHITAI PUR	845	1097	372,980.00	261,086.00	111,894.00
42190	SULTANPUR	KURWAR	272789	PRATAPPUR SECOND	169855	PRATAPPUR SECOND	1173	1523	517,820.00	362,474.00	155,346.00
42191	SULTANPUR	DOSTPUR	1127	DHATURAHA	70892170894	DHATURAHA	1384	1797	610,980.00	427,686.00	183,294.00
42192	SULTANPUR	DOSTPUR	1127	DHATURAHA		BHACHHAIYA	564	732	248,880.00	174,216.00	74,664.00
42193	UNNAO	ASOHA	92000	ABHUSHA	142483	ABHUSHA	1070	1389	472,260.00	330,582.00	141,678.00
42194	UNNAO	ASOHA	92000	ABHUSHA	142482	SAIDPUR	750	974	331,160.00	231,812.00	99,348.00
42195	UNNAO	ASOHA	92002	ASOHA	142416	ASOHA	3709	4816	1,637,440.00	1,146,208.00	491,232.00
42196	UNNAO	ASOHA	92003	ATRAURA	142444	UTRAURA	1281	1663	565,420.00	395,794.00	169,626.00
42197	UNNAO	ASOHA	92007	BARAOLI	142462	BARAOLI	894	1161	394,740.00	276,318.00	118,422.00
42198	UNNAO	ASOHA	92007	BARAOLI	142464	SARWARA	715	928	315,520.00	220,864.00	94,656.00
42199	UNNAO	ASOHA	92007	BARAOLI	142463	TERHWA BABHNA	749	973	330,820.00	231,574.00	99,246.00
42200	UNNAO	ASOHA	92008	BEEKAMAU	142404	BEEKAMAU	1235	1604	545,360.00	381,752.00	163,608.00
42201	UNNAO	ASOHA	92011	BHAO MAU	142465	BHAO MAU	1125	1461	496,740.00	347,718.00	149,022.00
42202	UNNAO	ASOHA	92012	BHAT PURA	142469	BARWA KHURD	693	900	306,000.00	214,200.00	91,800.00
42203	UNNAO	ASOHA	92012	BHAT PURA	142470	BHAT PURWA	961	1248	424,320.00	297,024.00	127,296.00
42204	UNNAO	ASOHA	92012	BHAT PURA	142471	GILSHAH MAU	689	895	304,300.00	213,010.00	91,290.00
42205	UNNAO	ASOHA	272261	CHILAULI	142433	CHILAULI	1165	1513	514,420.00	360,094.00	154,326.00
42206	UNNAO	ASOHA	272261	CHILAULI	142436	KILPUR	366	475	161,500.00	113,050.00	48,450.00
42207	UNNAO	ASOHA	92017	DARHETA ACHLI	142428	DARHETA ACHLI	814	1057	359,380.00	251,566.00	107,814.00
42208	UNNAO	ASOHA	92017	DARHETA ACHLI	142429	DARHETA MAHANT	627	814	276,760.00	193,732.00	83,028.00
42209	UNNAO	ASOHA	92017	DARHETA ACHLI	142427	GADDIPUR	33	43	14,620.00	10,234.00	4,386.00
42210	UNNAO	ASOHA	92017	DARHETA ACHLI	142426	MAKDUMPUR	540	701	238,340.00	166,838.00	71,502.00

SNo.	District Name	Block Name	LGD Gram Panchayat	Gram Panchayat Name	LGD Village Code	Village Name	TOT_P_2011	Projected Population 2023	Total fund	SBM fund (70 %)	CFC (30%)
1	2	3	4	5	6	7	8	9	10	11	12
42211	UNNAO	ASOHA	92020	DHAURHARA	142502	DHANNIPUR	759	985	334,900.00	234,430.00	100,470.00
42212	UNNAO	ASOHA	92020	DHAURHARA	142503	DHAURHARA	787	1022	347,480.00	243,236.00	104,244.00
42213	UNNAO	ASOHA	92021	GOSAIN KHERA	142419	GADHI KARMALI	881	1144	388,960.00	272,272.00	116,688.00
42214	UNNAO	ASOHA	92021	GOSAIN KHERA	142420	GOSHAIN KHERA	1199	1557	529,380.00	370,566.00	158,814.00
42215	UNNAO	ASOHA	92022	GUMAPUR	142434	GUMAPUR	946	1228	417,520.00	292,264.00	125,256.00
42216	UNNAO	ASOHA	92022	GUMAPUR	142435	PARDAMANPUR	305	396	134,640.00	94,248.00	40,392.00
42217	UNNAO	ASOHA	92023	GYAN PUR BARHA	142424	BARAHA	638	828	281,520.00	197,064.00	84,456.00
42218	UNNAO	ASOHA	92023	GYAN PUR BARHA	142425	GYAN PUR	892	1158	393,720.00	275,604.00	118,116.00
42219	UNNAO	ASOHA	92024	ISMILEPUR	142422	HARNAM KHERA	347	451	153,340.00	107,338.00	46,002.00
42220	UNNAO	ASOHA	92024	ISMILEPUR	142423	ISMILEPUR	882	1145	389,300.00	272,510.00	116,790.00
42221	UNNAO	ASOHA	92024	ISMILEPUR	142421	KUSHLI KHERA	107	139	47,260.00	33,082.00	14,178.00
42222	UNNAO	ASOHA	92030	KEONI	142402	JAGDISH PUR	276	358	121,720.00	85,204.00	36,516.00
42223	UNNAO	ASOHA	92030	KEONI	142400	KEONA	890	1156	393,040.00	275,128.00	117,912.00
42224	UNNAO	ASOHA	92030	KEONI	142401	KEONI	653	848	288,320.00	201,824.00	86,496.00
42225	UNNAO	ASOHA	92031	MADARPUR- NARAINPUR	142489	MADARPUR/ NARAINPUR	1254	1628	553,520.00	387,464.00	166,056.00
42226	UNNAO	ASOHA	92032	MAIDPUR	142500	MAIDPUR	954	1239	421,260.00	294,882.00	126,378.00
42227	UNNAO	ASOHA	92032	MAIDPUR	142506	RASHIDPUR	785	1019	346,460.00	242,522.00	103,938.00
42228	UNNAO	ASOHA	92033	MAJHARIA	142440	MAJHARIA	1096	1423	483,820.00	338,674.00	145,146.00
42229	UNNAO	ASOHA	92033	MAJHARIA	142442	NIM TIKAR	1227	1593	541,620.00	379,134.00	162,486.00
42230	UNNAO	ASOHA	92035	MALIHA GARHA	142459	ANWARPUR	707	918	312,120.00	218,484.00	93,636.00
42231	UNNAO	ASOHA	92035	MALIHA GARHA	142458	MALIHA GARHA	1216	1579	536,860.00	375,802.00	161,058.00
42232	UNNAO	ASOHA	92035	MALIHA GARHA	142460	SANDOLI	665	863	293,420.00	205,394.00	88,026.00
42233	UNNAO	ASOHA	92037	MANIKA PUR	142501	KUDIKAPUR	657	853	290,020.00	203,014.00	87,006.00
42234	UNNAO	ASOHA	92037	MANIKA PUR	142499	MANIKA PUR	685	889	302,260.00	211,582.00	90,678.00
42235	UNNAO	ASOHA	92039	MOHAMMADPUR	142486	AJAI PUR	617	801	272,340.00	190,638.00	81,702.00
42236	UNNAO	ASOHA	92039	MOHAMMADPUR	142484	CHHAVINATH KHERA	403	523	177,820.00	124,474.00	53,346.00
42237	UNNAO	ASOHA	92039	MOHAMMADPUR	142485	MOHAMMDPUR	720	935	317,900.00	222,530.00	95,370.00
42238	UNNAO	ASOHA	92040	MUBARAK PUR	142479	JAKWASHA	1065	1383	470,220.00	329,154.00	141,066.00
42239	UNNAO	ASOHA	92040	MUBARAK PUR	142473	MUBARAK PUR	818	1062	361,080.00	252,756.00	108,324.00
42240	UNNAO	ASOHA	272188	NEW SARAIYA	142409	SARAIYA	1013	1315	447,100.00	312,970.00	134,130.00
42241	UNNAO	ASOHA	272294	NEWADA	142411	ISLAMNAGAR	523	679	230,860.00	161,602.00	69,258.00
42242	UNNAO	ASOHA	272294	NEWADA	142412	NEVADDA	566	735	249,900.00	174,930.00	74,970.00
42243	UNNAO	ASOHA	92042	NIMAICHA	142415	AJAI PUR	376	488	165,920.00	116,144.00	49,776.00
42244	UNNAO	ASOHA	92042	NIMAICHA	142413	NIMAICHA	607	788	267,920.00	187,544.00	80,376.00
42245	UNNAO	ASOHA	92042	NIMAICHA	142414	SIKRI	488	634	215,560.00	150,892.00	64,668.00
42246	UNNAO	ASOHA	92044	PAHAR PUR	142430	LACHHI PUR	1037	1346	457,640.00	320,348.00	137,292.00
42247	UNNAO	ASOHA	92044	PAHAR PUR	142431	PAHAR PUR	1269	1648	560,320.00	392,224.00	168,096.00
42248	UNNAO	ASOHA	92048	RATWSIYA	142481	RAHIMANPUR JAGDISHPUR	714	927	315,180.00	220,626.00	94,554.00
42249	UNNAO	ASOHA	92048	RATWSIYA	142480	RAIPURA	308	400	136,000.00	95,200.00	40,800.00
42250	UNNAO	ASOHA	92048	RATWSIYA	142490	RATWSIYANA MADARPUR	1033	1341	455,940.00	319,158.00	136,782.00
42251	UNNAO	ASOHA	92052	SARAIYAN	142495	MIRRI KHURD	589	765	260,100.00	182,070.00	78,030.00
42252	UNNAO	ASOHA	92052	SARAIYAN	142405	NARSINGH PUR	769	998	339,320.00	237,524.00	101,796.00

SNo.	District Name	Block Name	LGD Gram Panchayat	Gram Panchayat Name	LGD Village Code	Village Name	TOT_P_2011	Projected Population 2023	Total fund	SBM fund (70 %)	CFC (30%)
1	2	3	4	5	6	7	8	9	10	11	12
42253	UNNAO	ASOHA	92052	SARAIYAN	142494	SARAIYA	973	1263	429,420.00	300,594.00	128,826.00
42254	UNNAO	ASOHA	92056	SIRAVAYIA	142467	SHEO GARH	712	924	314,160.00	219,912.00	94,248.00
42255	UNNAO	ASOHA	92056	SIRAVAYIA	142468	SIKHAIYA	1157	1502	510,680.00	357,476.00	153,204.00
42256	UNNAO	ASOHA	272186	SUMBHARI KHURD	142512	RAKABA	284	369	125,460.00	87,822.00	37,638.00
42257	UNNAO	ASOHA	272186	SUMBHARI KHURD	142511	SUMARI KHURD	787	1022	347,480.00	243,236.00	104,244.00
42258	UNNAO	ASOHA	92058	SURJAPUR	142408	KHURJAPUR	1195	1552	527,680.00	369,376.00	158,304.00
42259	UNNAO	ASOHA	92058	SURJAPUR	142407	RATAWAR	871	1131	384,540.00	269,178.00	115,362.00
42260	UNNAO	ASOHA	92060	TRILOKPUR	142491	DHARAM PUR	762	989	336,260.00	235,382.00	100,878.00
42261	UNNAO	ASOHA	92060	TRILOKPUR	142492	TRILOKPUR	900	1169	397,460.00	278,222.00	119,238.00
42262	UNNAO	ASOHA	92061	TURICHHABINATH	142507	TURI RAJA SHABE	586	761	258,740.00	181,118.00	77,622.00
42263	UNNAO	ASOHA	92061	TURICHHABINATH	142508	TURICHHABINATH	594	771	262,140.00	183,498.00	78,642.00
42264	UNNAO	AURAS	92062	ADAMPUR FAIJULA NAGAR	141649	ADAMPUR FAIJULA NAGAR	782	1015	345,100.00	241,570.00	103,530.00
42265	UNNAO	AURAS	92062	ADAMPUR FAIJULA NAGAR	141650	CHAK HAYAT NAGAR	758	984	334,560.00	234,192.00	100,368.00
42266	UNNAO	AURAS	92067	ARSENA	141658	ARSENA	717	931	316,540.00	221,578.00	94,962.00
42267	UNNAO	AURAS	92067	ARSENA	141655	NEWRA GHAT	603	783	266,220.00	186,354.00	79,866.00
42268	UNNAO	AURAS	92067	ARSENA	141656	NEWRA UDAI	584	758	257,720.00	180,404.00	77,316.00
42269	UNNAO	AURAS	92067	ARSENA	141657	SIGAR MAU	408	530	180,200.00	126,140.00	54,060.00
42270	UNNAO	AURAS	272208	BADHWA KOLA	141665	BHAGWA KOLA	1105	1435	487,900.00	341,530.00	146,370.00
42271	UNNAO	AURAS	92069	BAHADURPUR	141585	BAHADURPUR	1058	1374	467,160.00	327,012.00	140,148.00
42272	UNNAO	AURAS	92069	BAHADURPUR	141584	PATTI KHANJRI	280	364	123,760.00	86,632.00	37,128.00
42273	UNNAO	AURAS	92069	BAHADURPUR	141583	RAMPUR SHAPUR	513	666	226,440.00	158,508.00	67,932.00
42274	UNNAO	AURAS	92070	BAIREE	141626	BAIREE	1016	1319	448,460.00	313,922.00	134,538.00
42275	UNNAO	AURAS	92070	BAIREE	141670	G HAR GHATA	753	978	332,520.00	232,764.00	99,756.00
42276	UNNAO	AURAS	92080	GOBRA	141589	GOBRA	997	1295	440,300.00	308,210.00	132,090.00
42277	UNNAO	AURAS	92080	GOBRA	141604	GOVINDPUR	574	745	253,300.00	177,310.00	75,990.00
42278	UNNAO	AURAS	92081	GOHLI	141601	GOHLI	764	992	337,280.00	236,096.00	101,184.00
42279	UNNAO	AURAS	92081	GOHLI	141603	THARIYA	854	1109	377,060.00	263,942.00	113,118.00
42280	UNNAO	AURAS	92086	JAWN	141611	JAWN	1130	1467	498,780.00	349,146.00	149,634.00
42281	UNNAO	AURAS	92086	JAWN	141610	KAITHAN KHERA	568	737	250,580.00	175,406.00	75,174.00
42282	UNNAO	AURAS	92088	KARONDI	141612	KARONDI	1217	1580	537,200.00	376,040.00	161,160.00
42283	UNNAO	AURAS	92091	LAHRU	141634	LAHRU	824	1070	363,800.00	254,660.00	109,140.00
42284	UNNAO	AURAS	92091	LAHRU	141635	TALHEE	751	975	331,500.00	232,050.00	99,450.00
42285	UNNAO	AURAS	92092	LODHA TEEKUR	141645	BILHAOR	507	658	223,720.00	156,604.00	67,116.00
42286	UNNAO	AURAS	92092	LODHA TEEKUR	141642	LODHA TEEKUR	961	1248	424,320.00	297,024.00	127,296.00
42287	UNNAO	AURAS	272211	MITHEPUR	141613	MITHEPUR	1034	1343	456,620.00	319,634.00	136,986.00
42288	UNNAO	AURAS	92097	MOHMMADPUR CHAK SUNORA	141646	ATIYA	657	853	290,020.00	203,014.00	87,006.00
42289	UNNAO	AURAS	92097	MOHMMADPUR CHAK SUNORA	141647	MOHMMADPUR CHAK SUNORA	1202	1561	530,740.00	371,518.00	159,222.00
42290	UNNAO	AURAS	92102	PARSHHRA	141644	PARSHHRA	1249	1622	551,480.00	386,036.00	165,444.00
42291	UNNAO	AURAS	92105	RAIPUR	141667	RAI	1017	1320	448,800.00	314,160.00	134,640.00
42292	UNNAO	AURAS	92105	RAIPUR	141666	RAIPUR	618	802	272,680.00	190,876.00	81,804.00
42293	UNNAO	AURAS	92108	SAIDAPUR	141654	PANAPUR	761	988	335,920.00	235,144.00	100,776.00
42294	UNNAO	AURAS	92108	SAIDAPUR	141653	SAIDAPUR	1013	1315	447,100.00	312,970.00	134,130.00

SNo.	District Name	Block Name	LGD Gram Panchayat	Gram Panchayat Name	LGD Village Code	Village Name	TOT_P_2011	Projected Population 2023	Total fund	SBM fund (70 %)	CFC (30%)
1	2	3	4	5	6	7	8	9	10	11	12
42295	UNNAO	AURAS	272204	SARAOND	141629	BHATPURWA	212	275	93,500.00	65,450.00	28,050.00
42296	UNNAO	AURAS	272204	SARAOND	141628	SARAOND	1025	1331	452,540.00	316,778.00	135,762.00
42297	UNNAO	AURAS	272210	SAREEFABAD	141623	NARAYANPUR	598	776	263,840.00	184,688.00	79,152.00
42298	UNNAO	AURAS	272210	SAREEFABAD	141622	SHAREEFABAD	720	935	317,900.00	222,530.00	95,370.00
42299	UNNAO	AURAS	92112	SINDHOOR NIWATIN KHERA	141664	MAHRAUNDA	427	554	188,360.00	131,852.00	56,508.00
42300	UNNAO	AURAS	92112	SINDHOOR NIWATIN KHERA	141660	RAM PUR RAI	666	865	294,100.00	205,870.00	88,230.00
42301	UNNAO	AURAS	92112	SINDHOOR NIWATIN KHERA	141659	SINDHOOR NIWATIN KHERA	926	1202	408,680.00	286,076.00	122,604.00
42302	UNNAO	AURAS	92115	TIKARA WAW	141617	BAGHAORA	747	970	329,800.00	230,860.00	98,940.00
42303	UNNAO	AURAS	92115	TIKARA WAW	141618	TIKARA WAW	1175	1526	518,840.00	363,188.00	155,652.00
42304	UNNAO	BANGARMAU	92121	BANGARMAO RURAL	141302	BAGERMAO RURAL	1239	1609	547,060.00	382,942.00	164,118.00
42305	UNNAO	BANGARMAU	92121	BANGARMAO RURAL	141305	NAGAVA	254	330	112,200.00	78,540.00	33,660.00
42306	UNNAO	BANGARMAU	92127	CHAKPEER NAGAR	141316	CHAKPEER NAGAR	1166	1514	514,760.00	360,332.00	154,428.00
42307	UNNAO	BANGARMAU	92127	CHAKPEER NAGAR	141317	GOARA	733	952	323,680.00	226,576.00	97,104.00
42308	UNNAO	BANGARMAU	92130	DHOLWA	141344	ASRFABAD	646	839	285,260.00	199,682.00	85,578.00
42309	UNNAO	BANGARMAU	92130	DHOLWA	141345	DHOLWA	943	1224	416,160.00	291,312.00	124,848.00
42310	UNNAO	BANGARMAU	92130	DHOLWA	141343	SIKANDER PUR	502	652	221,680.00	155,176.00	66,504.00
42311	UNNAO	BANGARMAU	92137	HEERA PUR	141320	ALAM PUR RETWA	813	1056	359,040.00	251,328.00	107,712.00
42312	UNNAO	BANGARMAU	92137	HEERA PUR	141325	HEERA PUR	998	1296	440,640.00	308,448.00	132,192.00
42313	UNNAO	BANGARMAU	92137	HEERA PUR	141321	KAISHWAPUR	745	967	328,780.00	230,146.00	98,634.00
42314	UNNAO	BANGARMAU	92144	KANHUO	141348	KANHUO	1235	1604	545,360.00	381,752.00	163,608.00
42315	UNNAO	BANGARMAU	272200	NASEERPUR BHIKKHAN	141303	CHAKMEERAPUR	564	732	248,880.00	174,216.00	74,664.00
42316	UNNAO	BANGARMAU	272200	NASEERPUR BHIKKHAN	141298	NASEERPUR BHIKKHAN	1213	1575	535,500.00	374,850.00	160,650.00
42317	UNNAO	BANGARMAU	92155	NAWABAD GARANT	141340	NAWABAD GARANT	1159	1505	511,700.00	358,190.00	153,510.00
42318	UNNAO	BANGARMAU	272199	TAMORIA KHURD	141337	TAMORIA KHURD	1119	1453	494,020.00	345,814.00	148,206.00
42319	UNNAO	BANGARMAU	92168	TATIA PUR	141286	GOLHAWA PUR	1194	1550	527,000.00	368,900.00	158,100.00
42320	UNNAO	BANGARMAU	92168	TATIA PUR	141284	TATIA PUR	1222	1587	539,580.00	377,706.00	161,874.00
42321	UNNAO	BICHHIYA	271964	BHANDI	142219	BHANDI	1090	1415	481,100.00	336,770.00	144,330.00
42322	UNNAO	BICHHIYA	92184	GAURISHANKARPURGRANT	142238	GAURISHANKARPUR GRANT	911	1183	402,220.00	281,554.00	120,666.00
42323	UNNAO	BICHHIYA	92184	GAURISHANKARPURGRANT	142239	TIWARI KHERA	569	739	251,260.00	175,882.00	75,378.00
42324	UNNAO	BICHHIYA	92186	GOHNA	142248	CHAUSADHA	737	957	325,380.00	227,766.00	97,614.00
42325	UNNAO	BICHHIYA	92186	GOHNA	142250	GOHNA	1071	1391	472,940.00	331,058.00	141,882.00
42326	UNNAO	BICHHIYA	92190	JAGETHA	142235	BHATKHERWA	267	347	117,980.00	82,586.00	35,394.00
42327	UNNAO	BICHHIYA	92190	JAGETHA	142236	JAGETHA	1136	1475	501,500.00	351,050.00	150,450.00
42328	UNNAO	BICHHIYA	92190	JAGETHA	142237	PAUNGHA	540	701	238,340.00	166,838.00	71,502.00
42329	UNNAO	BICHHIYA	271970	JHANJHRI	142262	JHAJHARI	1240	1610	547,400.00	383,180.00	164,220.00
42330	UNNAO	BICHHIYA	92195	KOTARA	142271	CHITALA PUR	965	1253	426,020.00	298,214.00	127,806.00
42331	UNNAO	BICHHIYA	92195	KOTARA	142270	KOTARA	1238	1607	546,380.00	382,466.00	163,914.00
42332	UNNAO	BICHHIYA	92197	LALPUR	142211	BARI GAON	550	714	242,760.00	169,932.00	72,828.00
42333	UNNAO	BICHHIYA	92197	LALPUR	142212	LAHIYA	360	467	158,780.00	111,146.00	47,634.00
42334	UNNAO	BICHHIYA	92197	LALPUR	142209	LAL PUR	766	995	338,300.00	236,810.00	101,490.00
42335	UNNAO	BICHHIYA	271967	MAITA	142205	MAITA	1139	1479	502,860.00	352,002.00	150,858.00
42336	UNNAO	BICHHIYA	92198	MAROI	142246	GODAWA BHIMMAA	685	889	302,260.00	211,582.00	90,678.00

SNo.	District Name	Block Name	LGD Gram Panchayat	Gram Panchayat Name	LGD Village Code	Village Name	TOT_P_2011	Projected Population 2023	Total fund	SBM fund (70 %)	CFC (30%)
1	2	3	4	5	6	7	8	9	10	11	12
42337	UNNAO	BICHHIYA	92198	MAROI	142245	MAROI	978	1270	431,800.00	302,260.00	129,540.00
42338	UNNAO	BICHHIYA	92218	SONIK	142298	SHAZAD PUR	1019	1323	449,820.00	314,874.00	134,946.00
42339	UNNAO	BICHHIYA	92218	SONIK	142199	SONIK	1019	1323	449,820.00	314,874.00	134,946.00
42340	UNNAO	BIGHAPUR	272018	ADHURJ PUR	142723	ARDHUJ PUR	746	969	329,460.00	230,622.00	98,838.00
42341	UNNAO	BIGHAPUR	92226	ARAM	142704	ARAM	1108	1439	489,260.00	342,482.00	146,778.00
42342	UNNAO	BIGHAPUR	273382	BAY	142786	BAY	715	928	315,520.00	220,864.00	94,656.00
42343	UNNAO	BIGHAPUR	273382	BAY	142782	GULAL KHERA	491	638	216,920.00	151,844.00	65,076.00
42344	UNNAO	BIGHAPUR	273382	BAY	142790	MADHOPUR	351	456	155,040.00	108,528.00	46,512.00
42345	UNNAO	BIGHAPUR	92231	BHAIRAM PUR	142697	BHAIRAM PUR	1025	1331	452,540.00	316,778.00	135,762.00
42346	UNNAO	BIGHAPUR	272020	BHATKHERWA KALAN	142794	BHATKHERWA KALAN	846	1098	373,320.00	261,324.00	111,996.00
42347	UNNAO	BIGHAPUR	272020	BHATKHERWA KALAN	142793	BHATKHERWA KHURD	159	206	70,040.00	49,028.00	21,012.00
42348	UNNAO	BIGHAPUR	92234	DADA MAU	142678	DANDA MAU	930	1208	410,720.00	287,504.00	123,216.00
42349	UNNAO	BIGHAPUR	92234	DADA MAU	142676	SAIDPUR	531	689	234,260.00	163,982.00	70,278.00
42350	UNNAO	BIGHAPUR	92235	DHAMNI KHERA	142693	DHAMNI KHERA	952	1236	420,240.00	294,168.00	126,072.00
42351	UNNAO	BIGHAPUR	92235	DHAMNI KHERA	142692	SUKHDEVPUR	387	502	170,680.00	119,476.00	51,204.00
42352	UNNAO	BIGHAPUR	92237	DHUADHAR	142685	DHUADHAR	476	618	210,120.00	147,084.00	63,036.00
42353	UNNAO	BIGHAPUR	92237	DHUADHAR	142686	MARDANPUR	587	762	259,080.00	181,356.00	77,724.00
42354	UNNAO	BIGHAPUR	92237	DHUADHAR	142683	PREMI KHERA	213	277	94,180.00	65,926.00	28,254.00
42355	UNNAO	BIGHAPUR	92238	DIGVIJAIPUR	142781	DIGVIJAIPUR	605	786	267,240.00	187,068.00	80,172.00
42356	UNNAO	BIGHAPUR	92238	DIGVIJAIPUR	142776	JAIRAJ MAU	971	1261	428,740.00	300,118.00	128,622.00
42357	UNNAO	BIGHAPUR	92238	DIGVIJAIPUR	142952	MANPURGAIR AHATMALI	38	49	16,660.00	11,662.00	4,998.00
42358	UNNAO	BIGHAPUR	92238	DIGVIJAIPUR	142945	PANKHUPUR	44	57	19,380.00	13,566.00	5,814.00
42359	UNNAO	BIGHAPUR	92238	DIGVIJAIPUR	142953	PASANIYAKHEDA	277	360	122,400.00	85,680.00	36,720.00
42360	UNNAO	BIGHAPUR	92238	DIGVIJAIPUR	142947	RATUA KHEDA	29	38	12,920.00	9,044.00	3,876.00
42361	UNNAO	BIGHAPUR	92239	DUNDPUR	142711	DUNDPUR	780	1013	344,420.00	241,094.00	103,326.00
42362	UNNAO	BIGHAPUR	92239	DUNDPUR	142712	MAWAIYA	731	949	322,660.00	225,862.00	96,798.00
42363	UNNAO	BIGHAPUR	92240	DUNDPUR (II)	142760	DUNDPUR (II)	1179	1531	520,540.00	364,378.00	156,162.00
42364	UNNAO	BIGHAPUR	92240	DUNDPUR (II)	142757	VEERPUR DIDHUMA	815	1058	359,720.00	251,804.00	107,916.00
42365	UNNAO	BIGHAPUR	92244	HARCHANDPUR	142779	HARISHCHANDRA	831	1079	366,860.00	256,802.00	110,058.00
42366	UNNAO	BIGHAPUR	92244	HARCHANDPUR	142780	PITAYKHERA	490	636	216,240.00	151,368.00	64,872.00
42367	UNNAO	BIGHAPUR	272262	JHAGARPUR	142752	JHAGAR PUR	757	983	334,220.00	233,954.00	100,266.00
42368	UNNAO	BIGHAPUR	272262	JHAGARPUR	142750	RATUI KHERA	358	465	158,100.00	110,670.00	47,430.00
42369	UNNAO	BIGHAPUR	92246	KALAON	142668	KALAON	785	1019	346,460.00	242,522.00	103,938.00
42370	UNNAO	BIGHAPUR	92246	KALAON	142669	RAJAPUR GARHEWA	511	663	225,420.00	157,794.00	67,626.00
42371	UNNAO	BIGHAPUR	92248	KARMI	142738	DARIYABAD	418	543	184,620.00	129,234.00	55,386.00
42372	UNNAO	BIGHAPUR	92248	KARMI	142733	DURUHARU	38	49	16,660.00	11,662.00	4,998.00
42373	UNNAO	BIGHAPUR	92248	KARMI	142736	FATEHPUR	499	648	220,320.00	154,224.00	66,096.00
42374	UNNAO	BIGHAPUR	92248	KARMI	142727	KARMI	1281	1663	565,420.00	395,794.00	169,626.00
42375	UNNAO	BIGHAPUR	92248	KARMI	142730	KEWALA KHEDA	3	4	1,360.00	952.00	408.00
42376	UNNAO	BIGHAPUR	92248	KARMI	142725	NARGHVA	394	512	174,080.00	121,856.00	52,224.00
42377	UNNAO	BIGHAPUR	92248	KARMI	142734	TERHWA	954	1239	421,260.00	294,882.00	126,378.00
42378	UNNAO	BIGHAPUR	92249	KARNAI PUR	142721	KARNAI PUR	701	910	309,400.00	216,580.00	92,820.00

SNo.	District Name	Block Name	LGD Gram Panchayat	Gram Panchayat Name	LGD Village Code	Village Name	TOT_P_2011	Projected Population 2023	Total fund	SBM fund (70 %)	CFC (30%)
1	2	3	4	5	6	7	8	9	10	11	12
42379	UNNAO	BIGHAPUR	92249	KARNAI PUR	142720	SARHE MAU	765	993	337,620.00	236,334.00	101,286.00
42380	UNNAO	BIGHAPUR	92251	KHARJHARA	142748	KHARJHARA	1235	1604	545,360.00	381,752.00	163,608.00
42381	UNNAO	BIGHAPUR	272190	KHESWA	142698	KHESWA	1028	1335	453,900.00	317,730.00	136,170.00
42382	UNNAO	BIGHAPUR	92252	KUKRI	142690	KUKRI	471	612	208,080.00	145,656.00	62,424.00
42383	UNNAO	BIGHAPUR	92252	KUKRI	142691	MIRMAU	813	1056	359,040.00	251,328.00	107,712.00
42384	UNNAO	BIGHAPUR	92256	LALGANJ II	142671	JAGDISHPUR	711	923	313,820.00	219,674.00	94,146.00
42385	UNNAO	BIGHAPUR	92259	MANPUR	142700	MANPUR	1255	1630	554,200.00	387,940.00	166,260.00
42386	UNNAO	BIGHAPUR	92261	NIHALI KHERA	142768	CHAK JALALA	8	10	3,400.00	2,380.00	1,020.00
42387	UNNAO	BIGHAPUR	92261	NIHALI KHERA	142762	CHAK NIHALI KHEDA	9	12	4,080.00	2,856.00	1,224.00
42388	UNNAO	BIGHAPUR	92261	NIHALI KHERA	142769	KACHI BARI	97	126	42,840.00	29,988.00	12,852.00
42389	UNNAO	BIGHAPUR	92261	NIHALI KHERA	142765	NIHALI KHERA	997	1295	440,300.00	308,210.00	132,090.00
42390	UNNAO	BIGHAPUR	92264	ADHURJ PUR	142718	BISENMAU	484	628	213,520.00	149,464.00	64,056.00
42391	UNNAO	BIGHAPUR	92265	PANDEYPUR	142717	NARAOTAMPUR	411	534	181,560.00	127,092.00	54,468.00
42392	UNNAO	BIGHAPUR	92265	PANDEYPUR	142716	PANDEYPUR	813	1056	359,040.00	251,328.00	107,712.00
42393	UNNAO	BIGHAPUR	92266	PARAURI CHANDIKA BAKS	142754	PARAURI CHANDIKA BAKS	799	1037	352,580.00	246,806.00	105,774.00
42394	UNNAO	BIGHAPUR	92266	PARAURI CHANDIKA BAKS	142755	PARAURI HARCHAND	390	506	172,040.00	120,428.00	51,612.00
42395	UNNAO	BIGHAPUR	92266	PARAURI CHANDIKA BAKS	142756	RUPPUR JORAVARPUR	528	686	233,240.00	163,268.00	69,972.00
42396	UNNAO	BIGHAPUR	92268	PIPRASAR	142726	CHAK KHURD HAI	154	200	68,000.00	47,600.00	20,400.00
42397	UNNAO	BIGHAPUR	92268	PIPRASAR	142731	KHURD HAI	247	321	109,140.00	76,398.00	32,742.00
42398	UNNAO	BIGHAPUR	92268	PIPRASAR	142732	PIPRASAR	585	760	258,400.00	180,880.00	77,520.00
42399	UNNAO	BIGHAPUR	272017	QUTUBUDDIN GARHERWA	142741	KUDUBBUDEEN GADHEWA	1145	1487	505,580.00	353,906.00	151,674.00
42400	UNNAO	BIGHAPUR	92270	RAIPUR	142777	RAIPUR	1260	1636	556,240.00	389,368.00	166,872.00
42401	UNNAO	BIGHAPUR	272189	RAJAPUR PIPRRHA	142705	RAJAPUR PIPRHA	1076	1397	474,980.00	332,486.00	142,494.00
42402	UNNAO	BIGHAPUR	92271	RAWATPUR	142788	BHAGULEKHERA	354	460	156,400.00	109,480.00	46,920.00
42403	UNNAO	BIGHAPUR	92271	RAWATPUR	142787	RAWATPUR	2640	3428	1,165,520.00	815,864.00	349,656.00
42404	UNNAO	BIGHAPUR	272193	RUDRPUR	142759	KANDHIANI	386	501	170,340.00	119,238.00	51,102.00
42405	UNNAO	BIGHAPUR	272193	RUDRPUR	142747	RUDRPUR	710	922	313,480.00	219,436.00	94,044.00
42406	UNNAO	BIGHAPUR	92275	SASAN	142684	SASAN	1138	1478	502,520.00	351,764.00	150,756.00
42407	UNNAO	BIGHAPUR	92277	SHUKLA KHERA	142688	JAGAT KHERA	646	839	285,260.00	199,682.00	85,578.00
42408	UNNAO	BIGHAPUR	92277	SHUKLA KHERA	142689	SHUKLA KHERA	851	1105	375,700.00	262,990.00	112,710.00
42409	UNNAO	BIGHAPUR	92279	TILOKPUR	142770	RASULPUR RATA KHERA	896	1163	395,420.00	276,794.00	118,626.00
42410	UNNAO	BIGHAPUR	92279	TILOKPUR	142766	TILOKPUR	1107	1437	488,580.00	342,006.00	146,574.00
42411	UNNAO	FATEHPUR CHAURASI	92281	AHAMDABAD SEN NAGAR	141429	AHAMDABAD SEN NAGAR	914	1187	403,580.00	282,506.00	121,074.00
42412	UNNAO	FATEHPUR CHAURASI	92281	AHAMDABAD SEN NAGAR	141428	DHAKHIA	506	657	223,380.00	156,366.00	67,014.00
42413	UNNAO	FATEHPUR CHAURASI	92281	AHAMDABAD SEN NAGAR	141433	KAJIPUR BANGER	751	975	331,500.00	232,050.00	99,450.00
42414	UNNAO	FATEHPUR CHAURASI	92348	BARAOKI	141464	BARAOKI	1283	1666	566,440.00	396,508.00	169,932.00
42415	UNNAO	FATEHPUR CHAURASI	92286	BOOLAPUR HASAN PUR	141407	BOOLAPUR HASAN PUR	985	1279	434,860.00	304,402.00	130,458.00
42416	UNNAO	FATEHPUR CHAURASI	92286	BOOLAPUR HASAN PUR	141406	FARDAPUR	1229	1596	542,640.00	379,848.00	162,792.00
42417	UNNAO	FATEHPUR CHAURASI	92289	DASHARI	141417	DASHARI	970	1259	428,060.00	299,642.00	128,418.00
42418	UNNAO	FATEHPUR CHAURASI	272239	FIROJ PUR KHURD	141435	FIROJ PUR KHURD	1106	1436	488,240.00	341,768.00	146,472.00
42419	UNNAO	FATEHPUR CHAURASI	92294	GANGADAS PUR	141412	DUGWAN	400	519	176,460.00	123,522.00	52,938.00
42420	UNNAO	FATEHPUR CHAURASI	92294	GANGADAS PUR	141409	GANGADAS PUR	1014	1317	447,780.00	313,446.00	134,334.00

SNo.	District Name	Block Name	LGD Gram Panchayat	Gram Panchayat Name	LGD Village Code	Village Name	TOT_P_2011	Projected Population 2023	Total fund	SBM fund (70 %)	CFC (30%)
1	2	3	4	5	6	7	8	9	10	11	12
42421	UNNAO	FATEHPUR CHAURASI	92295	GAORI MAO	141413	AKHTYAR PUR	793	1030	350,200.00	245,140.00	105,060.00
42422	UNNAO	FATEHPUR CHAURASI	92295	GAORI MAO	141408	GAORI MAO	958	1244	422,960.00	296,072.00	126,888.00
42423	UNNAO	FATEHPUR CHAURASI	92300	HYASPUR PUR	141390	HYASPUR PUR	1256	1631	554,540.00	388,178.00	166,362.00
42424	UNNAO	FATEHPUR CHAURASI	92300	HYASPUR PUR	141395	KHOAJGI PUR PAHALWAN	640	831	282,540.00	197,778.00	84,762.00
42425	UNNAO	FATEHPUR CHAURASI	92301	ISMAIL PUR NAOGAVAN	141375	ALAUDDIN PUR	886	1150	391,000.00	273,700.00	117,300.00
42426	UNNAO	FATEHPUR CHAURASI	92301	ISMAIL PUR NAOGAVAN	141376	BARDHAI	387	502	170,680.00	119,476.00	51,204.00
42427	UNNAO	FATEHPUR CHAURASI	92301	ISMAIL PUR NAOGAVAN	141377	ISMAIL PUR NAOGAVAN	638	828	281,520.00	197,064.00	84,456.00
42428	UNNAO	FATEHPUR CHAURASI	92305	JAMRUDDIEN PUR	141394	JAMRUDDIEN PUR	1162	1509	513,060.00	359,142.00	153,918.00
42429	UNNAO	FATEHPUR CHAURASI	92306	JASRA	141442	JASRA	686	891	302,940.00	212,058.00	90,882.00
42430	UNNAO	FATEHPUR CHAURASI	92306	JASRA	141443	MARUF PUR	458	595	202,300.00	141,610.00	60,690.00
42431	UNNAO	FATEHPUR CHAURASI	92309	KHAIRI GURDASPUR	141374	KHAIRI GURDASPUR	1226	1592	541,280.00	378,896.00	162,384.00
42432	UNNAO	FATEHPUR CHAURASI	92311	KHANPUR KURAOLI	141415	KHANPUR KURAOLI	1214	1576	535,840.00	375,088.00	160,752.00
42433	UNNAO	FATEHPUR CHAURASI	92311	KHANPUR KURAOLI	141414	SAMASA PUR	942	1223	415,820.00	291,074.00	124,746.00
42434	UNNAO	FATEHPUR CHAURASI	92313	KUDEENA	141445	AJGAWAN	820	1065	362,100.00	253,470.00	108,630.00
42435	UNNAO	FATEHPUR CHAURASI	92313	KUDEENA	141437	KUDEENA	1114	1446	491,640.00	344,148.00	147,492.00
42436	UNNAO	FATEHPUR CHAURASI	92313	KUDEENA	141438	SALHE PUR PURWA	851	1105	375,700.00	262,990.00	112,710.00
42437	UNNAO	FATEHPUR CHAURASI	92314	LAKHANA PUR	141405	KAJIPUR KACHEHH	840	1091	370,940.00	259,658.00	111,282.00
42438	UNNAO	FATEHPUR CHAURASI	92314	LAKHANA PUR	141367	LAKHANA PUR	1043	1354	460,360.00	322,252.00	138,108.00
42439	UNNAO	FATEHPUR CHAURASI	92315	LAWANI	141389	ABDULLA PUR	848	1101	374,340.00	262,038.00	112,302.00
42440	UNNAO	FATEHPUR CHAURASI	92315	LAWANI	141388	LAWANI	1151	1494	507,960.00	355,572.00	152,388.00
42441	UNNAO	FATEHPUR CHAURASI	92316	MAJHARIA KALA	141400	MAJHARIA KALA	776	1008	342,720.00	239,904.00	102,816.00
42442	UNNAO	FATEHPUR CHAURASI	92316	MAJHARIA KALA	141399	MAJHARIA KHURD	507	658	223,720.00	156,604.00	67,116.00
42443	UNNAO	FATEHPUR CHAURASI	92317	MATLAB PUR	141436	MATLAB PUR	1061	1378	468,520.00	327,964.00	140,556.00
42444	UNNAO	FATEHPUR CHAURASI	272237	MUHIUDDEEN PUR	141462	MUHIUDDEEN PUR	1141	1481	503,540.00	352,478.00	151,062.00
42445	UNNAO	FATEHPUR CHAURASI	92320	PATTI USMAN	141451	JULAFKAR PUR	958	1244	422,960.00	296,072.00	126,888.00
42446	UNNAO	FATEHPUR CHAURASI	92320	PATTI USMAN	141452	PATTI USMAN	1255	1630	554,200.00	387,940.00	166,260.00
42447	UNNAO	FATEHPUR CHAURASI	272235	PITHANHARA	141426	PITHANHARA	1022	1327	451,180.00	315,826.00	135,354.00
42448	UNNAO	FATEHPUR CHAURASI	92323	RAJEPUR GARANT	141459	FATEHABAD GARANT	636	826	280,840.00	196,588.00	84,252.00
42449	UNNAO	FATEHPUR CHAURASI	92323	RAJEPUR GARANT	141458	RAJEPUR GARANT	808	1049	356,660.00	249,662.00	106,998.00
42450	UNNAO	FATEHPUR CHAURASI	92324	RAJJAK PUR	141444	RAJJAK PUR	1041	1352	459,680.00	321,776.00	137,904.00
42451	UNNAO	FATEHPUR CHAURASI	92326	SADULLAPUR	141432	SADULLAPUR	1064	1382	469,880.00	328,916.00	140,964.00
42452	UNNAO	FATEHPUR CHAURASI	272234	SAHAPUR BUJURG	141404	SAHAPUR BUJURG	1048	1361	462,740.00	323,918.00	138,822.00
42453	UNNAO	FATEHPUR CHAURASI	92327	SAHAPUR KHURD	141403	SAHAPUR KHURD	1160	1506	512,040.00	358,428.00	153,612.00
42454	UNNAO	FATEHPUR CHAURASI	272236	SELAPUR	141431	SELAPUR	1006	1306	444,040.00	310,828.00	133,212.00
42455	UNNAO	FATEHPUR CHAURASI	92333	SHAH NAGAR	141397	HUSAINPUR MAFI	384	499	169,660.00	118,762.00	50,898.00
42456	UNNAO	FATEHPUR CHAURASI	92333	SHAH NAGAR	141398	SHAH NAGAR	1185	1539	523,260.00	366,282.00	156,978.00
42457	UNNAO	FATEHPUR CHAURASI	272274	TALIBPUR RAHLI	141393	BABURIHA	209	271	92,140.00	64,498.00	27,642.00
42458	UNNAO	FATEHPUR CHAURASI	272274	TALIBPUR RAHLI	141391	BUCHA GADHA	632	821	279,140.00	195,398.00	83,742.00
42459	UNNAO	GANJ MORADABAD	92341	ALLMAOU SARAY	141204	ALLMAOU SARAY	966	1254	426,360.00	298,452.00	127,908.00
42460	UNNAO	GANJ MORADABAD	92341	ALLMAOU SARAY	141203	MAHARAJA PUR	1034	1343	456,620.00	319,634.00	136,986.00
42461	UNNAO	GANJ MORADABAD	92354	BHIKKHAN PUR GOPALPUR	141238	BHIKKHAN PUR GOPALPUR	1083	1406	478,040.00	334,628.00	143,412.00
42462	UNNAO	GANJ MORADABAD	92366	GOSHA PARYAG PUR	141263	GOSHA PARYAG PUR	1212	1574	535,160.00	374,612.00	160,548.00

SNo.	District Name	Block Name	LGD Gram Panchayat	Gram Panchayat Name	LGD Village Code	Village Name	TOT_P_2011	Projected Population 2023	Total fund	SBM fund (70 %)	CFC (30%)
1	2	3	4	5	6	7	8	9	10	11	12
42463	UNNAO	GANJ MORADABAD	92366	GOSHA PARYAG PUR	141262	SAIDA PUR	460	597	202,980.00	142,086.00	60,894.00
42464	UNNAO	GANJ MORADABAD	92368	HASANPUR MAJRA	141229	HASANPUR MAJRA	826	1072	364,480.00	255,136.00	109,344.00
42465	UNNAO	GANJ MORADABAD	92368	HASANPUR MAJRA	141230	MADARPUR	707	918	312,120.00	218,484.00	93,636.00
42466	UNNAO	GANJ MORADABAD	92368	HASANPUR MAJRA	141228	TAHIRPUR	525	682	231,880.00	162,316.00	69,564.00
42467	UNNAO	GANJ MORADABAD	92372	JAHANGEERABAD	141231	AKBARPUR	645	837	284,580.00	199,206.00	85,374.00
42468	UNNAO	GANJ MORADABAD	92372	JAHANGEERABAD	141224	JAHANGEERABAD	2646	3436	1,168,240.00	817,768.00	350,472.00
42469	UNNAO	GANJ MORADABAD	92373	JASARAPUR	141184	JASARAPUR	1007	1307	444,380.00	311,066.00	133,314.00
42470	UNNAO	GANJ MORADABAD	92373	JASARAPUR	141202	RASOOLPUR MAJHGAON	808	1049	356,660.00	249,662.00	106,998.00
42471	UNNAO	GANJ MORADABAD	92374	JATPUR BELTHARA	141237	HADI DAD PUR	445	578	196,520.00	137,564.00	58,956.00
42472	UNNAO	GANJ MORADABAD	92374	JATPUR BELTHARA	141232	JATPUR BELTHARA	930	1208	410,720.00	287,504.00	123,216.00
42473	UNNAO	GANJ MORADABAD	272231	KALWARI	141226	KALWARI	1109	1440	489,600.00	342,720.00	146,880.00
42474	UNNAO	GANJ MORADABAD	92379	KHAIRHAN	141185	KHAIRHAN	1154	1498	509,320.00	356,524.00	152,796.00
42475	UNNAO	GANJ MORADABAD	92379	KHAIRHAN	141186	MUFARREAPUR	338	439	149,260.00	104,482.00	44,778.00
42476	UNNAO	GANJ MORADABAD	92387	MELA RAMKUAR	141193	MELA RAMKUAR	1149	1492	507,280.00	355,096.00	152,184.00
42477	UNNAO	GANJ MORADABAD	272228	PATTI GOWA	141236	GOWA	686	891	302,940.00	212,058.00	90,882.00
42478	UNNAO	GANJ MORADABAD	272228	PATTI GOWA	141235	PATTI GOWA	838	1088	369,920.00	258,944.00	110,976.00
42479	UNNAO	GANJ MORADABAD	272229	RAGURAM PUR	141217	RAGHURAM PUR	1172	1522	517,480.00	362,236.00	155,244.00
42480	UNNAO	HASANGANJ	92398	ADAMPUR BHANSI	141915	ADAMPUR BHANSI	978	1270	431,800.00	302,260.00	129,540.00
42481	UNNAO	HASANGANJ	92398	ADAMPUR BHANSI	141916	AJAM KHERA	358	465	158,100.00	110,670.00	47,430.00
42482	UNNAO	HASANGANJ	92398	ADAMPUR BHANSI	141913	JAJOOMAU	409	531	180,540.00	126,378.00	54,162.00
42483	UNNAO	HASANGANJ	272225	AJMAT GADHI	141957	AJMAT GADHI	1186	1540	523,600.00	366,520.00	157,080.00
42484	UNNAO	HASANGANJ	92401	AMOIA	141885	AMOIA	791	1027	349,180.00	244,426.00	104,754.00
42485	UNNAO	HASANGANJ	92401	AMOIA	141886	JAGDISHPUR	815	1058	359,720.00	251,804.00	107,916.00
42486	UNNAO	HASANGANJ	92402	AWAGOJHA	141889	ACCHEPUR KIRMALI	1037	1346	457,640.00	320,348.00	137,292.00
42487	UNNAO	HASANGANJ	92402	AWAGOJHA	141887	AWAGOJHA	1184	1537	522,580.00	365,806.00	156,774.00
42488	UNNAO	HASANGANJ	92404	BARA KHERA	141954	BARA KHERA	818	1062	361,080.00	252,756.00	108,324.00
42489	UNNAO	HASANGANJ	92404	BARA KHERA	141946	GAOSPUR	280	364	123,760.00	86,632.00	37,128.00
42490	UNNAO	HASANGANJ	274120	BHANPUR	141908	BHANPUR	1092	1418	482,120.00	337,484.00	144,636.00
42491	UNNAO	HASANGANJ	92407	BHOGLA	141852	BHOGLA	1178	1530	520,200.00	364,140.00	156,060.00
42492	UNNAO	HASANGANJ	92407	BHOGLA	141854	MOHIUDDINPUR	829	1076	365,840.00	256,088.00	109,752.00
42493	UNNAO	HASANGANJ	272220	CHANDOLI BUJURG	141949	CHANDOLI BUJURG	1178	1530	520,200.00	364,140.00	156,060.00
42494	UNNAO	HASANGANJ	92410	CHANDPUR JHALHAE	141927	CHANDPUR JHALHAE	1112	1444	490,960.00	343,672.00	147,288.00
42495	UNNAO	HASANGANJ	92410	CHANDPUR JHALHAE	141928	OHARAPUR KODIYA	1048	1361	462,740.00	323,918.00	138,822.00
42496	UNNAO	HASANGANJ	272223	CHHREHRA	141879	CHARHERA	1038	1348	458,320.00	320,824.00	137,496.00
42497	UNNAO	HASANGANJ	92411	DAYALPUR	141875	BARWAHAR	716	930	316,200.00	221,340.00	94,860.00
42498	UNNAO	HASANGANJ	92411	DAYALPUR	141873	DAYALPUR	1226	1592	541,280.00	378,896.00	162,384.00
42499	UNNAO	HASANGANJ	92414	FAREEDEPUR	141876	FAREEDEPUR	871	1131	384,540.00	269,178.00	115,362.00
42500	UNNAO	HASANGANJ	92414	FAREEDEPUR	141877	KHAPRA BHANT	621	806	274,040.00	191,828.00	82,212.00
42501	UNNAO	HASANGANJ	274130	FARHATPUR	141947	FARHATPUR	1106	1436	488,240.00	341,768.00	146,472.00
42502	UNNAO	HASANGANJ	274130	FARHATPUR	141945	RAMPUR BULAKIDAS	464	602	204,680.00	143,276.00	61,404.00
42503	UNNAO	HASANGANJ	92417	GAJAFFAR NAGAR	141911	GAJAFFAR NAGAR	1238	1607	546,380.00	382,466.00	163,914.00
42504	UNNAO	HASANGANJ	92418	GHOORAMU	141824	CHILAOLA	612	795	270,300.00	189,210.00	81,090.00

SNo.	District Name	Block Name	LGD Gram Panchayat	Gram Panchayat Name	LGD Village Code	Village Name	TOT_P_2011	Projected Population 2023	Total fund	SBM fund (70 %)	CFC (30%)
1	2	3	4	5	6	7	8	9	10	11	12
42505	UNNAO	HASANGANJ	92418	GHOORAMU	141823	DHAKWA JAGDISHPUR	462	600	204,000.00	142,800.00	61,200.00
42506	UNNAO	HASANGANJ	92418	GHOORAMU	141826	GHOORAMU	1036	1345	457,300.00	320,110.00	137,190.00
42507	UNNAO	HASANGANJ	92418	GHOORAMU	141822	SULTANAPUR	573	744	252,960.00	177,072.00	75,888.00
42508	UNNAO	HASANGANJ	272222	HANSEWA	141907	HANSEWA	1057	1372	466,480.00	326,536.00	139,944.00
42509	UNNAO	HASANGANJ	272219	HARAONI SAMSUDDINPUR	141821	HARONI SHAMSUDDEENPUR	1193	1549	526,660.00	368,662.00	157,998.00
42510	UNNAO	HASANGANJ	92422	JAKHAILA	141896	MIRAPURAMAROCHA	609	791	268,940.00	188,258.00	80,682.00
42511	UNNAO	HASANGANJ	272227	JINDASPUR	141906	JINDASPUR	1218	1581	537,540.00	376,278.00	161,262.00
42512	UNNAO	HASANGANJ	92426	KAMALPUR	141840	KAMALPUR	951	1235	419,900.00	293,930.00	125,970.00
42513	UNNAO	HASANGANJ	92426	KAMALPUR	141844	MUBARK GANJ	330	428	145,520.00	101,864.00	43,656.00
42514	UNNAO	HASANGANJ	92426	KAMALPUR	141842	RANI KHERA JAGEER	417	541	183,940.00	128,758.00	55,182.00
42515	UNNAO	HASANGANJ	92428	KHAIRABAD	141890	DUBEGARHI	694	901	306,340.00	214,438.00	91,902.00
42516	UNNAO	HASANGANJ	92428	KHAIRABAD	141891	KHAIRABAD	864	1122	381,480.00	267,036.00	114,444.00
42517	UNNAO	HASANGANJ	92429	KHANPUR SURAULI	141894	GOSPURNATARA	432	561	190,740.00	133,518.00	57,222.00
42518	UNNAO	HASANGANJ	92429	KHANPUR SURAULI	141895	KHANPUR SURAULI	1108	1439	489,260.00	342,482.00	146,778.00
42519	UNNAO	HASANGANJ	92431	KHERWA ALADADPUR	141963	BAGHA MUSTAFABAD	537	697	236,980.00	165,886.00	71,094.00
42520	UNNAO	HASANGANJ	92431	KHERWA ALADADPUR	141962	KHERWA ALADADPUR	733	952	323,680.00	226,576.00	97,104.00
42521	UNNAO	HASANGANJ	92431	KHERWA ALADADPUR	141964	NAWI NAGAR	633	822	279,480.00	195,636.00	83,844.00
42522	UNNAO	HASANGANJ	92433	KORAORA	141828	KORAORA	1081	1404	477,360.00	334,152.00	143,208.00
42523	UNNAO	HASANGANJ	92435	LAKHNAPUR	141937	JAMALPUR GADHI	517	671	228,140.00	159,698.00	68,442.00
42524	UNNAO	HASANGANJ	92435	LAKHNAPUR	141938	LAKHNAPUR	1015	1318	448,120.00	313,684.00	134,436.00
42525	UNNAO	HASANGANJ	92435	LAKHNAPUR	141936	PAHARPUR	350	454	154,360.00	108,052.00	46,308.00
42526	UNNAO	HASANGANJ	92436	LALPUR	141961	LALPUR	1181	1533	521,220.00	364,854.00	156,366.00
42527	UNNAO	HASANGANJ	92436	LALPUR	141956	TIKWAMAU	562	730	248,200.00	173,740.00	74,460.00
42528	UNNAO	HASANGANJ	272271	MADNAPUR	141918	MADANAPUR	836	1085	368,900.00	258,230.00	110,670.00
42529	UNNAO	HASANGANJ	272271	MADNAPUR	141919	MAKDOOMPUR CHURMA	755	980	333,200.00	233,240.00	99,960.00
42530	UNNAO	HASANGANJ	92440	MOOSEPUR	141883	HILALMAU	849	1102	374,680.00	262,276.00	112,404.00
42531	UNNAO	HASANGANJ	92440	MOOSEPUR	141880	MOOSEPUR	891	1157	393,380.00	275,366.00	118,014.00
42532	UNNAO	HASANGANJ	272224	NASRATPUR JANGLAMAU	141863	NASRATPUR JANGALMAU	900	1169	397,460.00	278,222.00	119,238.00
42533	UNNAO	HASANGANJ	272224	NASRATPUR JANGLAMAU	141948	POORABHAR URF NAYOTANI GRAMIN	226	293	99,620.00	69,734.00	29,886.00
42534	UNNAO	HASANGANJ	272226	NIJAMPUR PACHGAHNA	141910	NIJAMPUR PACHGANA	1163	1510	513,400.00	359,380.00	154,020.00
42535	UNNAO	HASANGANJ	92444	NIMAD PUR	141951	CHANDESUA	1352	1755	596,700.00	417,690.00	179,010.00
42536	UNNAO	HASANGANJ	272221	NIWAZKHERA	141955	ABANPUR	479	622	211,480.00	148,036.00	63,444.00
42537	UNNAO	HASANGANJ	272221	NIWAZKHERA	141953	NEWAJ KHERA	667	866	294,440.00	206,108.00	88,332.00
42538	UNNAO	HASANGANJ	272216	PICHWARA	141829	PICHWARA	1227	1593	541,620.00	379,134.00	162,486.00
42539	UNNAO	HASANGANJ	92448	RAFIGADHI	141878	RAFIGADHI	1022	1327	451,180.00	315,826.00	135,354.00
42540	UNNAO	HASANGANJ	92450	RANIKHERA KHALSA	141862	RANIKHERA KHALSA	1250	1623	551,820.00	386,274.00	165,546.00
42541	UNNAO	HASANGANJ	92450	RANIKHERA KHALSA	141939	SALEMPUR	209	271	92,140.00	64,498.00	27,642.00
42542	UNNAO	HASANGANJ	92454	SAMADPUR BHAWA	141818	KORO KALYAN	938	1218	414,120.00	289,884.00	124,236.00
42543	UNNAO	HASANGANJ	92454	SAMADPUR BHAWA	141819	SAMADPUR BHAWA	1048	1361	462,740.00	323,918.00	138,822.00
42544	UNNAO	HASANGANJ	92459	SEMRAMAU	141920	SEMRAMAU	1214	1576	535,840.00	375,088.00	160,752.00
42545	UNNAO	HASANGANJ	92461	SHEKHPUR BUJURG	141853	DAUDPUR	698	906	308,040.00	215,628.00	92,412.00
42546	UNNAO	HASANGANJ	92461	SHEKHPUR BUJURG	141944	SHEKHPUR BUJURG	667	866	294,440.00	206,108.00	88,332.00

SNo.	District Name	Block Name	LGD Gram Panchayat	Gram Panchayat Name	LGD Village Code	Village Name	TOT_P_2011	Projected Population 2023	Total fund	SBM fund (70 %)	CFC (30%)
1	2	3	4	5	6	7	8	9	10	11	12
42547	UNNAO	HASANGANJ	92462	SIGHNAPUR	141925	KARSEMAU	493	640	217,600.00	152,320.00	65,280.00
42548	UNNAO	HASANGANJ	92462	SIGHNAPUR	141926	SIGHNAPUR	1168	1517	515,780.00	361,046.00	154,734.00
42549	UNNAO	HASANGANJ	92463	SUNDERPUR	141933	IBRAHIMPUR	545	708	240,720.00	168,504.00	72,216.00
42550	UNNAO	HASANGANJ	92463	SUNDERPUR	141932	SARAI GOVIND	581	754	256,360.00	179,452.00	76,908.00
42551	UNNAO	HASANGANJ	92463	SUNDERPUR	141931	SUNDERPUR	1123	1458	495,720.00	347,004.00	148,716.00
42552	UNNAO	HASANGANJ	92464	TEGAPUR	141904	RAHMALINAGAR	370	480	163,200.00	114,240.00	48,960.00
42553	UNNAO	HASANGANJ	92464	TEGAPUR	141869	SAMRA	707	918	312,120.00	218,484.00	93,636.00
42554	UNNAO	HASANGANJ	92464	TEGAPUR	141903	TEGAPUR	681	884	300,560.00	210,392.00	90,168.00
42555	UNNAO	HILAULI	272287	ASRIKHERA	142633	ASRI KHERA	1042	1353	460,020.00	322,014.00	138,006.00
42556	UNNAO	HILAULI	92479	CHANDAKHERA DIGALHAI	142643	CHANDAKHERA DIGALHAI	1265	1642	558,280.00	390,796.00	167,484.00
42557	UNNAO	HILAULI	92480	CHILAULI	142625	CHILAULI	1148	1491	506,940.00	354,858.00	152,082.00
42558	UNNAO	HILAULI	92480	CHILAULI	142623	KHAJUHA	427	554	188,360.00	131,852.00	56,508.00
42559	UNNAO	HILAULI	92480	CHILAULI	142624	LOHLI	827	1074	365,160.00	255,612.00	109,548.00
42560	UNNAO	HILAULI	272009	DUNDPUR	142634	DUND PUR	1203	1562	531,080.00	371,756.00	159,324.00
42561	UNNAO	HILAULI	92486	HARDI	142614	BATHUA SHAPUR	590	766	260,440.00	182,308.00	78,132.00
42562	UNNAO	HILAULI	92486	HARDI	142613	GANGA KHERA	641	832	282,880.00	198,016.00	84,864.00
42563	UNNAO	HILAULI	92486	HARDI	142615	HARDI	1151	1494	507,960.00	355,572.00	152,388.00
42564	UNNAO	HILAULI	92486	HARDI	142616	VASUDEV KHERA	103	134	45,560.00	31,892.00	13,668.00
42565	UNNAO	HILAULI	272259	MIRZAPUR	142657	KURI	375	487	165,580.00	115,906.00	49,674.00
42566	UNNAO	HILAULI	272259	MIRZAPUR	142658	MIRJAR PUR	809	1050	357,000.00	249,900.00	107,100.00
42567	UNNAO	HILAULI	92502	PACHHIM GAON	142631	PACHHIM GAON	883	1146	389,640.00	272,748.00	116,892.00
42568	UNNAO	HILAULI	92502	PACHHIM GAON	142632	SUBAS KHERA	810	1052	357,680.00	250,376.00	107,304.00
42569	UNNAO	HILAULI	92505	PINDURI	142604	PINDURI	1142	1483	504,220.00	352,954.00	151,266.00
42570	UNNAO	HILAULI	272010	PTYOLADASI	142660	PATOLA DASI	1205	1565	532,100.00	372,470.00	159,630.00
42571	UNNAO	HILAULI	92510	TISENDHA	142627	BARENDA	864	1122	381,480.00	267,036.00	114,444.00
42572	UNNAO	HILAULI	92510	TISENDHA	142626	TISENDHA	1110	1441	489,940.00	342,958.00	146,982.00
42573	UNNAO	MIANGANJ	272217	AHAMADPUR TAKTAULI	141735	AHAMADPUR TAKROLI	1003	1302	442,680.00	309,876.00	132,804.00
42574	UNNAO	MIANGANJ	92514	AMETHAN GADHI	141813	JARELIYA	506	657	223,380.00	156,366.00	67,014.00
42575	UNNAO	MIANGANJ	92515	AORAI	141755	AORAI	574	745	253,300.00	177,310.00	75,990.00
42576	UNNAO	MIANGANJ	92515	AORAI	141757	GAORA KHURD	512	665	226,100.00	158,270.00	67,830.00
42577	UNNAO	MIANGANJ	92515	AORAI	141752	MAHMOOD PUR	398	517	175,780.00	123,046.00	52,734.00
42578	UNNAO	MIANGANJ	92515	AORAI	141754	SHAHABAD	430	558	189,720.00	132,804.00	56,916.00
42579	UNNAO	MIANGANJ	92516	ARARKALA	141776	ARARKALA	983	1276	433,840.00	303,688.00	130,152.00
42580	UNNAO	MIANGANJ	92516	ARARKALA	141775	SIREPUR	300	390	132,600.00	92,820.00	39,780.00
42581	UNNAO	MIANGANJ	92523	BANAONI	141726	BANAONI	619	804	273,360.00	191,352.00	82,008.00
42582	UNNAO	MIANGANJ	92523	BANAONI	141724	GENGLA MAU	658	854	290,360.00	203,252.00	87,108.00
42583	UNNAO	MIANGANJ	92523	BANAONI	141725	RAMPUR KALA	607	788	267,920.00	187,544.00	80,376.00
42584	UNNAO	MIANGANJ	272218	BASOKHA MOHMMDPUR	141728	BASHOKHA MUHAMMADPUR	1016	1319	448,460.00	313,922.00	134,538.00
42585	UNNAO	MIANGANJ	92526	BHADUHA	141806	BAJEHRA	479	622	211,480.00	148,036.00	63,444.00
42586	UNNAO	MIANGANJ	92526	BHADUHA	141808	BHADUHA	798	1036	352,240.00	246,568.00	105,672.00
42587	UNNAO	MIANGANJ	92526	BHADUHA	141807	SELAI	758	984	334,560.00	234,192.00	100,368.00
42588	UNNAO	MIANGANJ	92527	BINAIIKA	141718	BINAIIKA	1222	1587	539,580.00	377,706.00	161,874.00

SNo.	District Name	Block Name	LGD Gram Panchayat	Gram Panchayat Name	LGD Village Code	Village Name	TOT_P_2011	Projected Population 2023	Total fund	SBM fund (70 %)	CFC (30%)
1	2	3	4	5	6	7	8	9	10	11	12
42589	UNNAO	MIANGANJ	92529	BUDHANPUR	141751	BHITWA	304	395	134,300.00	94,010.00	40,290.00
42590	UNNAO	MIANGANJ	92529	BUDHANPUR	141749	BUDHANPUR	733	952	323,680.00	226,576.00	97,104.00
42591	UNNAO	MIANGANJ	92529	BUDHANPUR	141748	KAMLAPUR	669	869	295,460.00	206,822.00	88,638.00
42592	UNNAO	MIANGANJ	92530	CHAKBARESAR	141687	CHAKBARESAR	1285	1668	567,120.00	396,984.00	170,136.00
42593	UNNAO	MIANGANJ	92530	CHAKBARESAR	141685	SHAYAM PUR	872	1132	384,880.00	269,416.00	115,464.00
42594	UNNAO	MIANGANJ	92531	CHAMPAT PUR	141814	CHAMPAT PUR	1191	1546	525,640.00	367,948.00	157,692.00
42595	UNNAO	MIANGANJ	92531	CHAMPAT PUR	141815	OGRAPUR	420	545	185,300.00	129,710.00	55,590.00
42596	UNNAO	MIANGANJ	92532	DARIHAT	141731	CHHITEPUR	504	654	222,360.00	155,652.00	66,708.00
42597	UNNAO	MIANGANJ	92532	DARIHAT	141734	DARIHAT	971	1261	428,740.00	300,118.00	128,622.00
42598	UNNAO	MIANGANJ	92534	FAKHRUDEENMAU	141741	FAKHRUDEENMAU	1048	1361	462,740.00	323,918.00	138,822.00
42599	UNNAO	MIANGANJ	92534	FAKHRUDEENMAU	141740	RAJAPUR	593	770	261,800.00	183,260.00	78,540.00
42600	UNNAO	MIANGANJ	92538	HARI GADHI	141789	HARI GADHI	666	865	294,100.00	205,870.00	88,230.00
42601	UNNAO	MIANGANJ	92538	HARI GADHI	141788	PAIGAMBERPUR	507	658	223,720.00	156,604.00	67,116.00
42602	UNNAO	MIANGANJ	92538	HARI GADHI	141790	PAMA KHERA	554	719	244,460.00	171,122.00	73,338.00
42603	UNNAO	MIANGANJ	272213	JAMALPUR	141707	JAMALPUR	1139	1479	502,860.00	352,002.00	150,858.00
42604	UNNAO	MIANGANJ	92542	KHANPUR PEER ALI	141701	KHAIRANPUR GAWASA	740	961	326,740.00	228,718.00	98,022.00
42605	UNNAO	MIANGANJ	92542	KHANPUR PEER ALI	141699	KHANPUR PEER ALI	889	1154	392,360.00	274,652.00	117,708.00
42606	UNNAO	MIANGANJ	273792	KOTTRAHA	141744	ASRENDA	310	403	137,020.00	95,914.00	41,106.00
42607	UNNAO	MIANGANJ	273792	KOTTRAHA	141743	KOTRHA	387	502	170,680.00	119,476.00	51,204.00
42608	UNNAO	MIANGANJ	273792	KOTTRAHA	141745	MISHRAPUR	289	375	127,500.00	89,250.00	38,250.00
42609	UNNAO	MIANGANJ	273792	KOTTRAHA	141753	NIJAMPUR	259	336	114,240.00	79,968.00	34,272.00
42610	UNNAO	MIANGANJ	273792	KOTTRAHA	141746	SARANG HAR	216	280	95,200.00	66,640.00	28,560.00
42611	UNNAO	MIANGANJ	92544	KOTRA	141793	JANGAL JAHANABAD	735	954	324,360.00	227,052.00	97,308.00
42612	UNNAO	MIANGANJ	92546	KUREMU	141778	ARIYAR KHURD	729	947	321,980.00	225,386.00	96,594.00
42613	UNNAO	MIANGANJ	92546	KUREMU	141777	KUREMU	736	956	325,040.00	227,528.00	97,512.00
42614	UNNAO	MIANGANJ	92546	KUREMU	141780	LACHHA KHERA	310	403	137,020.00	95,914.00	41,106.00
42615	UNNAO	MIANGANJ	92546	KUREMU	141779	NAOGAWAN	192	249	84,660.00	59,262.00	25,398.00
42616	UNNAO	MIANGANJ	272214	MADARPUR KAOLAI	141750	MADARPUR KAILAI	1150	1493	507,620.00	355,334.00	152,286.00
42617	UNNAO	MIANGANJ	92548	MAHENDRA	141747	MAHENDRA	959	1245	423,300.00	296,310.00	126,990.00
42618	UNNAO	MIANGANJ	92548	MAHENDRA	141742	SALENAGAR	416	540	183,600.00	128,520.00	55,080.00
42619	UNNAO	MIANGANJ	92549	MAKHDAMPUR SAHASAFI	141695	DEWASAPUR	536	696	236,640.00	165,648.00	70,992.00
42620	UNNAO	MIANGANJ	92549	MAKHDAMPUR SAHASAFI	141696	MAKHDAMPUR SAHASAFI	665	863	293,420.00	205,394.00	88,026.00
42621	UNNAO	MIANGANJ	92549	MAKHDAMPUR SAHASAFI	141694	SAREEFABAD	486	631	214,540.00	150,178.00	64,362.00
42622	UNNAO	MIANGANJ	92551	MALHEEMAU	141700	JAHANGEER NAGAR	637	827	281,180.00	196,826.00	84,354.00
42623	UNNAO	MIANGANJ	92551	MALHEEMAU	141698	JALALABAD	252	327	111,180.00	77,826.00	33,354.00
42624	UNNAO	MIANGANJ	92551	MALHEEMAU	141697	MALHEEMAU	758	984	334,560.00	234,192.00	100,368.00
42625	UNNAO	MIANGANJ	272212	MURBBATPUR	141692	MURBBATPUR	1021	1326	450,840.00	315,588.00	135,252.00
42626	UNNAO	MIANGANJ	92558	NAOHAI BUJJURG	141727	FIROJPUR RAMAI	526	683	232,220.00	162,554.00	69,666.00
42627	UNNAO	MIANGANJ	92558	NAOHAI BUJJURG	141717	NAOHAI BUJJURG	734	953	324,020.00	226,814.00	97,206.00
42628	UNNAO	MIANGANJ	92558	NAOHAI BUJJURG	141722	SAHBSI	950	1233	419,220.00	293,454.00	125,766.00
42629	UNNAO	MIANGANJ	272209	NAOHAI KHURD	141716	NAOHAI KHURD	1022	1327	451,180.00	315,826.00	135,354.00
42630	UNNAO	MIANGANJ	92559	NEPALPUR	141736	NEPALPUR	1206	1566	532,440.00	372,708.00	159,732.00

SNo.	District Name	Block Name	LGD Gram Panchayat	Gram Panchayat Name	LGD Village Code	Village Name	TOT_P_2011	Projected Population 2023	Total fund	SBM fund (70 %)	CFC (30%)
1	2	3	4	5	6	7	8	9	10	11	12
42631	UNNAO	MIANGANJ	92560	NISBHI	141811	BHAWANEELPUR	697	905	307,700.00	215,390.00	92,310.00
42632	UNNAO	MIANGANJ	92560	NISBHI	141805	NISBHI	620	805	273,700.00	191,590.00	82,110.00
42633	UNNAO	MIANGANJ	272215	PANAPUR KALA	141773	PNA PUR KALA	1130	1467	498,780.00	349,146.00	149,634.00
42634	UNNAO	MIANGANJ	92567	SARAI CHANDAN	141804	DAYALPUR	85	110	37,400.00	26,180.00	11,220.00
42635	UNNAO	MIANGANJ	92567	SARAI CHANDAN	141797	KONAI	517	671	228,140.00	159,698.00	68,442.00
42636	UNNAO	MIANGANJ	92567	SARAI CHANDAN	141803	SARAI CHANDAN	733	952	323,680.00	226,576.00	97,104.00
42637	UNNAO	MIANGANJ	92569	SARAOHA	141800	RAWATPUR	602	782	265,880.00	186,116.00	79,764.00
42638	UNNAO	MIANGANJ	92569	SARAOHA	141801	SARAOHA	1063	1380	469,200.00	328,440.00	140,760.00
42639	UNNAO	MIANGANJ	92570	SHAHPUR SIDHORA	141771	MAHILIYA	610	792	269,280.00	188,496.00	80,784.00
42640	UNNAO	MIANGANJ	92570	SHAHPUR SIDHORA	141770	SAHAJAN PUR	476	618	210,120.00	147,084.00	63,036.00
42641	UNNAO	MIANGANJ	92570	SHAHPUR SIDHORA	141772	SHAHPUR SIDHORA	1099	1427	485,180.00	339,626.00	145,554.00
42642	UNNAO	MIANGANJ	92572	SIRAS KANHAR	141766	SIRAS CHERE	737	957	325,380.00	227,766.00	97,614.00
42643	UNNAO	MIANGANJ	92572	SIRAS KANHAR	141765	SIRAS KANHAR	710	922	313,480.00	219,436.00	94,044.00
42644	UNNAO	MIANGANJ	92545	SUBHANI KHERA	141681	TIKRA	572	743	252,620.00	176,834.00	75,786.00
42645	UNNAO	MIANGANJ	92545	SUBHANI KHERA	141679	TIYAR	844	1096	372,640.00	260,848.00	111,792.00
42646	UNNAO	MIANGANJ	92574	SUNDHARI KHURD	141737	SHAJNA JARGAR	509	661	224,740.00	157,318.00	67,422.00
42647	UNNAO	MIANGANJ	92574	SUNDHARI KHURD	141738	SUNDHARI KHURD	879	1141	387,940.00	271,558.00	116,382.00
42648	UNNAO	MIANGANJ	92575	TAJPUR	141767	TAJPUR	1037	1346	457,640.00	320,348.00	137,292.00
42649	UNNAO	MIANGANJ	92576	VIRAMPUR	141763	LAGLESRAPUR	375	487	165,580.00	115,906.00	49,674.00
42650	UNNAO	MIANGANJ	92576	VIRAMPUR	141787	VIRAMPUR	973	1263	429,420.00	300,594.00	128,826.00
42651	UNNAO	NAWABGANJ	92577	AJAIYA KHERA	141999	AJAIYA KHERA	792	1028	349,520.00	244,664.00	104,856.00
42652	UNNAO	NAWABGANJ	92577	AJAIYA KHERA	142000	KASANDA	629	817	277,780.00	194,446.00	83,334.00
42653	UNNAO	NAWABGANJ	92579	AJI PUR	141990	AJI PUR	1158	1504	511,360.00	357,952.00	153,408.00
42654	UNNAO	NAWABGANJ	92579	AJI PUR	141989	PAKRI GAWAN	629	817	277,780.00	194,446.00	83,334.00
42655	UNNAO	NAWABGANJ	92580	AMRETHA	142032	AMRETHA	1086	1410	479,400.00	335,580.00	143,820.00
42656	UNNAO	NAWABGANJ	92580	AMRETHA	142031	MAKHDOOMPUR	1114	1446	491,640.00	344,148.00	147,492.00
42657	UNNAO	NAWABGANJ	92583	BAHARUDEENPUR	141985	BAHARUDEENPUR	1283	1666	566,440.00	396,508.00	169,932.00
42658	UNNAO	NAWABGANJ	92583	BAHARUDEENPUR	141988	JATKHERWA	447	580	197,200.00	138,040.00	59,160.00
42659	UNNAO	NAWABGANJ	92584	BAJEHARA	142071	BAJEHARA	1198	1555	528,700.00	370,090.00	158,610.00
42660	UNNAO	NAWABGANJ	92584	BAJEHARA	142079	HINORA	508	660	224,400.00	157,080.00	67,320.00
42661	UNNAO	NAWABGANJ	92585	BALHEMAO	142082	BALHAUMAO	1228	1594	541,960.00	379,372.00	162,588.00
42662	UNNAO	NAWABGANJ	92586	BARUWA	142016	BARUWA	769	998	339,320.00	237,524.00	101,796.00
42663	UNNAO	NAWABGANJ	92586	BARUWA	142017	KHWAJGIPUR	583	757	257,380.00	180,166.00	77,214.00
42664	UNNAO	NAWABGANJ	92589	BHITREPAR	142046	BHITREPAR	862	1119	380,460.00	266,322.00	114,138.00
42665	UNNAO	NAWABGANJ	92589	BHITREPAR	142039	KHAJURI	189	245	83,300.00	58,310.00	24,990.00
42666	UNNAO	NAWABGANJ	92594	DAHRAOLI	141997	DAHRAOLI	919	1193	405,620.00	283,934.00	121,686.00
42667	UNNAO	NAWABGANJ	92594	DAHRAOLI	141996	MUDEHARA	769	998	339,320.00	237,524.00	101,796.00
42668	UNNAO	NAWABGANJ	92596	DHANNI KHERA	142094	DHANNI KHERA	486	631	214,540.00	150,178.00	64,362.00
42669	UNNAO	NAWABGANJ	92596	DHANNI KHERA	142092	NUGAWAN	347	451	153,340.00	107,338.00	46,002.00
42670	UNNAO	NAWABGANJ	92596	DHANNI KHERA	142093	SALARPUR	374	486	165,240.00	115,668.00	49,572.00
42671	UNNAO	NAWABGANJ	92598	ETBAR PUR	142035	ETBAR PUR	1061	1378	468,520.00	327,964.00	140,556.00
42672	UNNAO	NAWABGANJ	92598	ETBAR PUR	142034	RAVANHAR	907	1178	400,520.00	280,364.00	120,156.00

SNo.	District Name	Block Name	LGD Gram Panchayat	Gram Panchayat Name	LGD Village Code	Village Name	TOT_P_2011	Projected Population 2023	Total fund	SBM fund (70 %)	CFC (30%)
1	2	3	4	5	6	7	8	9	10	11	12
42673	UNNAO	NAWABGANJ	92601	GAURI DEVRA	142021	DEWARA	503	653	222,020.00	155,414.00	66,606.00
42674	UNNAO	NAWABGANJ	92601	GAURI DEVRA	142020	GAURI	873	1134	385,560.00	269,892.00	115,668.00
42675	UNNAO	NAWABGANJ	92601	GAURI DEVRA	142019	SALONEPUR	567	736	250,240.00	175,168.00	75,072.00
42676	UNNAO	NAWABGANJ	92602	GOKUL PUR	142053	DEVI PUR	491	638	216,920.00	151,844.00	65,076.00
42677	UNNAO	NAWABGANJ	92602	GOKUL PUR	142052	GOKUL PUR	684	888	301,920.00	211,344.00	90,576.00
42678	UNNAO	NAWABGANJ	92602	GOKUL PUR	142054	JAGDISH PUR	437	567	192,780.00	134,946.00	57,834.00
42679	UNNAO	NAWABGANJ	92603	HASNA PUR	142078	HASNA PUR	917	1191	404,940.00	283,458.00	121,482.00
42680	UNNAO	NAWABGANJ	92603	HASNA PUR	142084	PATKA PUR	672	873	296,820.00	207,774.00	89,046.00
42681	UNNAO	NAWABGANJ	92607	JAHANGEERA BAD	142044	BARELA	875	1136	386,240.00	270,368.00	115,872.00
42682	UNNAO	NAWABGANJ	92607	JAHANGEERA BAD	142043	JAHANGEERA BAD	900	1169	397,460.00	278,222.00	119,238.00
42683	UNNAO	NAWABGANJ	92610	KATEHAR	142047	BAHERIYA BUJURG	348	452	153,680.00	107,576.00	46,104.00
42684	UNNAO	NAWABGANJ	92610	KATEHAR	142049	BAHERIYA KHURD	833	1082	367,880.00	257,516.00	110,364.00
42685	UNNAO	NAWABGANJ	92610	KATEHAR	142048	KATEHARO	934	1213	412,420.00	288,694.00	123,726.00
42686	UNNAO	NAWABGANJ	92612	KOTWA	142085	KAKAHA PATHRAHA	719	934	317,560.00	222,292.00	95,268.00
42687	UNNAO	NAWABGANJ	92612	KOTWA	142086	KOTWAN	883	1146	389,640.00	272,748.00	116,892.00
42688	UNNAO	NAWABGANJ	272203	LALPUR	142077	CHAK SOHRAMAO	662	860	292,400.00	204,680.00	87,720.00
42689	UNNAO	NAWABGANJ	272203	LALPUR	142074	LAL PUR	793	1030	350,200.00	245,140.00	105,060.00
42690	UNNAO	NAWABGANJ	92622	MIRJA PUR	142065	DHAKHIYA	342	444	150,960.00	105,672.00	45,288.00
42691	UNNAO	NAWABGANJ	92622	MIRJA PUR	142058	KAPOOR KHERA	724	940	319,600.00	223,720.00	95,880.00
42692	UNNAO	NAWABGANJ	92622	MIRJA PUR	142066	MIRJA PUR	980	1272	432,480.00	302,736.00	129,744.00
42693	UNNAO	NAWABGANJ	92624	NANDAUHA	142055	MOHAMMAD PUR	894	1161	394,740.00	276,318.00	118,422.00
42694	UNNAO	NAWABGANJ	92624	NANDAUHA	142056	NANDAUHA	1105	1435	487,900.00	341,530.00	146,370.00
42695	UNNAO	NAWABGANJ	92625	NIBAHARI KALYAN PUR	142072	MATIYA MAU	754	979	332,860.00	233,002.00	99,858.00
42696	UNNAO	NAWABGANJ	92625	NIBAHARI KALYAN PUR	142070	NIBAHARI KALYAN PUR	794	1031	350,540.00	245,378.00	105,162.00
42697	UNNAO	NAWABGANJ	92628	PARAURA	142088	DEVAIYA MAVAIYA	302	392	133,280.00	93,296.00	39,984.00
42698	UNNAO	NAWABGANJ	92628	PARAURA	142089	PARAURA	572	743	252,620.00	176,834.00	75,786.00
42699	UNNAO	NAWABGANJ	92628	PARAURA	142090	WAJIDPUR	457	593	201,620.00	141,134.00	60,486.00
42700	UNNAO	NAWABGANJ	92630	PIPROSA	141979	ATHARI	583	757	257,380.00	180,166.00	77,214.00
42701	UNNAO	NAWABGANJ	92630	PIPROSA	141980	PIPROSA	1170	1519	516,460.00	361,522.00	154,938.00
42702	UNNAO	NAWABGANJ	92633	RAINA PUR	141991	RAINA PUR	1250	1623	551,820.00	386,274.00	165,546.00
42703	UNNAO	NAWABGANJ	92634	RAMPUR TIKVAMAU	142030	RAMPUR	796	1034	351,560.00	246,092.00	105,468.00
42704	UNNAO	NAWABGANJ	92634	RAMPUR TIKVAMAU	142028	TIKWAMAU	696	904	307,360.00	215,152.00	92,208.00
42705	UNNAO	NAWABGANJ	92639	SALEM PUR	142037	SALEM PUR	1173	1523	517,820.00	362,474.00	155,346.00
42706	UNNAO	NAWABGANJ	92640	SARAI INDAL	142023	KORARA	875	1136	386,240.00	270,368.00	115,872.00
42707	UNNAO	NAWABGANJ	92640	SARAI INDAL	142022	SARAI INDAL	1083	1406	478,040.00	334,628.00	143,412.00
42708	UNNAO	NAWABGANJ	272206	SAROTI	142068	SAROTI	1264	1641	557,940.00	390,558.00	167,382.00
42709	UNNAO	NAWABGANJ	92644	SEWARA	142006	CHILAOLA	828	1075	365,500.00	255,850.00	109,650.00
42710	UNNAO	NAWABGANJ	92644	SEWARA	142007	SEWARA	785	1019	346,460.00	242,522.00	103,938.00
42711	UNNAO	NAWABGANJ	92645	SHAH PUR	141974	BHADEMOO	938	1218	414,120.00	289,884.00	124,236.00
42712	UNNAO	NAWABGANJ	92645	SHAH PUR	141973	SHAH PUR	739	960	326,400.00	228,480.00	97,920.00
42713	UNNAO	NAWABGANJ	272205	SHEKHPUR	142083	SHEKHPUR	1250	1623	551,820.00	386,274.00	165,546.00
42714	UNNAO	NAWABGANJ	92646	SIKAINDERPUR	142024	KHEREHRA	700	909	309,060.00	216,342.00	92,718.00

SNo.	District Name	Block Name	LGD Gram Panchayat	Gram Panchayat Name	LGD Village Code	Village Name	TOT_P_2011	Projected Population 2023	Total fund	SBM fund (70 %)	CFC (30%)
1	2	3	4	5	6	7	8	9	10	11	12
42715	UNNAO	NAWABGANJ	92646	SIKAINDERPUR	142027	SIKAINDERPUR	735	954	324,360.00	227,052.00	97,308.00
42716	UNNAO	PURWA	92649	ADAOLI	142816	ADAOLI	754	979	332,860.00	233,002.00	99,858.00
42717	UNNAO	PURWA	92649	ADAOLI	142813	APHASARI	884	1148	390,320.00	273,224.00	117,096.00
42718	UNNAO	PURWA	92654	BAIZUA MAU	142824	BAIZUA MAU	939	1219	414,460.00	290,122.00	124,338.00
42719	UNNAO	PURWA	92654	BAIZUA MAU	142825	RAMAKHERA	512	665	226,100.00	158,270.00	67,830.00
42720	UNNAO	PURWA	92661	BHULEMAU	142536	BARWAT	596	774	263,160.00	184,212.00	78,948.00
42721	UNNAO	PURWA	92661	BHULEMAU	142534	BHULEMAU	958	1244	422,960.00	296,072.00	126,888.00
42722	UNNAO	PURWA	92661	BHULEMAU	142535	GADORWA	382	496	168,640.00	118,048.00	50,592.00
42723	UNNAO	PURWA	272011	CHANDRASENA	142596	CHANDRASENA	1067	1385	470,900.00	329,630.00	141,270.00
42724	UNNAO	PURWA	92664	CHHULAMAU	142581	BASNOHA	485	630	214,200.00	149,940.00	64,260.00
42725	UNNAO	PURWA	92664	CHHULAMAU	142579	CHHULAMAU	961	1248	424,320.00	297,024.00	127,296.00
42726	UNNAO	PURWA	92664	CHHULAMAU	142578	DAILA	580	753	256,020.00	179,214.00	76,806.00
42727	UNNAO	PURWA	92666	DHINA KHERA	142817	DHINA KHERA	681	884	300,560.00	210,392.00	90,168.00
42728	UNNAO	PURWA	92666	DHINA KHERA	142814	MACHIGAVA SAVAK	406	527	179,180.00	125,426.00	53,754.00
42729	UNNAO	PURWA	92666	DHINA KHERA	142815	RASUL PUR	617	801	272,340.00	190,638.00	81,702.00
42730	UNNAO	PURWA	92666	DHINA KHERA	142818	RAVAT PUR	457	593	201,620.00	141,134.00	60,486.00
42731	UNNAO	PURWA	92667	DHIRJI KHERA	142562	ACHAL KHERA	690	896	304,640.00	213,248.00	91,392.00
42732	UNNAO	PURWA	92667	DHIRJI KHERA	142564	CHAK JAMALPUR	654	849	288,660.00	202,062.00	86,598.00
42733	UNNAO	PURWA	92667	DHIRJI KHERA	142565	DHIRJI KHERA	551	715	243,100.00	170,170.00	72,930.00
42734	UNNAO	PURWA	272014	FATEHGANJ	142552	FATEHGANJ	798	1036	352,240.00	246,568.00	105,672.00
42735	UNNAO	PURWA	272014	FATEHGANJ	142553	SUIKHERA	714	927	315,180.00	220,626.00	94,554.00
42736	UNNAO	PURWA	92668	JAGAT KHERA	142801	JAGAT KHERA	725	941	319,940.00	223,958.00	95,982.00
42737	UNNAO	PURWA	92668	JAGAT KHERA	142800	LACHHI KHERA	373	484	164,560.00	115,192.00	49,368.00
42738	UNNAO	PURWA	92668	JAGAT KHERA	142798	MULAHIMPUR	520	675	229,500.00	160,650.00	68,850.00
42739	UNNAO	PURWA	92671	KATAON	142532	HARIKHERA	848	1101	374,340.00	262,038.00	112,302.00
42740	UNNAO	PURWA	92671	KATAON	142533	KATANV	784	1018	346,120.00	242,284.00	103,836.00
42741	UNNAO	PURWA	92682	NABAB	142544	HIMMAT KHERA	877	1139	387,260.00	271,082.00	116,178.00
42742	UNNAO	PURWA	92682	NABAB	142543	NABAB	1225	1591	540,940.00	378,658.00	162,282.00
42743	UNNAO	PURWA	92683	NATHI KHERA	142527	BARA KHERA	499	648	220,320.00	154,224.00	66,096.00
42744	UNNAO	PURWA	92683	NATHI KHERA	142524	LALA KHERA	621	806	274,040.00	191,828.00	82,212.00
42745	UNNAO	PURWA	92683	NATHI KHERA	142526	MADA KHERA	322	418	142,120.00	99,484.00	42,636.00
42746	UNNAO	PURWA	92683	NATHI KHERA	142525	NATHI KHERA	907	1178	400,520.00	280,364.00	120,156.00
42747	UNNAO	PURWA	92683	NATHI KHERA	142521	RAMAI KHERA	387	502	170,680.00	119,476.00	51,204.00
42748	UNNAO	PURWA	92685	PALHARI	142530	PALHARI	1208	1568	533,120.00	373,184.00	159,936.00
42749	UNNAO	PURWA	92687	PURANDER PUR	142823	PANHAN	545	708	240,720.00	168,504.00	72,216.00
42750	UNNAO	PURWA	92687	PURANDER PUR	142826	PURANDER PUR	1210	1571	534,140.00	373,898.00	160,242.00
42751	UNNAO	PURWA	272260	RAGUNATH PUR	142819	RAGHUNATH PUR	756	982	333,880.00	233,716.00	100,164.00
42752	UNNAO	PURWA	272260	RAGUNATH PUR	142820	TURKHA	490	636	216,240.00	151,368.00	64,872.00
42753	UNNAO	PURWA	92689	SALAITHU	142803	SALAITHU	1263	1640	557,600.00	390,320.00	167,280.00
42754	UNNAO	PURWA	92690	SARSO	142569	SARSO	1197	1554	528,360.00	369,852.00	158,508.00
42755	UNNAO	PURWA	92690	SARSO	142570	TIKARIYA	320	415	141,100.00	98,770.00	42,330.00
42756	UNNAO	PURWA	92691	SEMRI MAU	142545	ATWA	530	688	233,920.00	163,744.00	70,176.00

SNo.	District Name	Block Name	LGD Gram Panchayat	Gram Panchayat Name	LGD Village Code	Village Name	TOT_P_2011	Projected Population 2023	Total fund	SBM fund (70 %)	CFC (30%)
1	2	3	4	5	6	7	8	9	10	11	12
42757	UNNAO	PURWA	92691	SEMRI MAU	142542	GANGADAS PUR	376	488	165,920.00	116,144.00	49,776.00
42758	UNNAO	PURWA	92691	SEMRI MAU	142546	SEMRI MAU	904	1174	399,160.00	279,412.00	119,748.00
42759	UNNAO	PURWA	272013	TIKER KALAN	142576	TIKER KALAN	1077	1398	475,320.00	332,724.00	142,596.00
42760	UNNAO	PURWA	92694	TIKER KHURD	142575	TIKER KHURD	1086	1410	479,400.00	335,580.00	143,820.00
42761	UNNAO	PURWA	92697	TUSRAUR	142580	BACHHULIA	531	689	234,260.00	163,982.00	70,278.00
42762	UNNAO	PURWA	92697	TUSRAUR	142582	TUSRAUR	1222	1587	539,580.00	377,706.00	161,874.00
42763	UNNAO	PURWA	92700	VISHNU KHERA	142568	AHAMADABAD GRANT	172	223	75,820.00	53,074.00	22,746.00
42764	UNNAO	PURWA	92700	VISHNU KHERA	142567	VISHNU KHERA	811	1053	358,020.00	250,614.00	107,406.00
42765	UNNAO	SAFIPUR	92701	AMBAHARA	141570	AMBAHARA	458	595	202,300.00	141,610.00	60,690.00
42766	UNNAO	SAFIPUR	92701	AMBAHARA	141569	JAGDEESH PUR	457	593	201,620.00	141,134.00	60,486.00
42767	UNNAO	SAFIPUR	92701	AMBAHARA	141571	JUNED PUR	337	438	148,920.00	104,244.00	44,676.00
42768	UNNAO	SAFIPUR	92701	AMBAHARA	141572	RAM PUR	398	517	175,780.00	123,046.00	52,734.00
42769	UNNAO	SAFIPUR	272255	ATVA MAHOL OSIYA	141507	ATWA MOHAL OSIYA	1216	1579	536,860.00	375,802.00	161,058.00
42770	UNNAO	SAFIPUR	272257	BAHAUDDINPUR	141557	BAHAUDDINPUR	1185	1539	523,260.00	366,282.00	156,978.00
42771	UNNAO	SAFIPUR	92705	BHADNI	141579	BARBHAOLA	606	787	267,580.00	187,306.00	80,274.00
42772	UNNAO	SAFIPUR	92705	BHADNI	141581	BHADNI	895	1162	395,080.00	276,556.00	118,524.00
42773	UNNAO	SAFIPUR	272247	BRAJPALPUR	141513	BIRJPAPL PUR	1127	1463	497,420.00	348,194.00	149,226.00
42774	UNNAO	SAFIPUR	272254	DAKAOLI	141504	DAKOLI	638	828	281,520.00	197,064.00	84,456.00
42775	UNNAO	SAFIPUR	272254	DAKAOLI	141502	DYALGHRI	287	373	126,820.00	88,774.00	38,046.00
42776	UNNAO	SAFIPUR	272254	DAKAOLI	141501	TIKARA	108	140	47,600.00	33,320.00	14,280.00
42777	UNNAO	SAFIPUR	92708	DAOLATYAR PUR	141481	ATWARPUR	501	651	221,340.00	154,938.00	66,402.00
42778	UNNAO	SAFIPUR	92708	DAOLATYAR PUR	141479	DAOLATYAR PUR	985	1279	434,860.00	304,402.00	130,458.00
42779	UNNAO	SAFIPUR	92708	DAOLATYAR PUR	141480	KATIA MAO	697	905	307,700.00	215,390.00	92,310.00
42780	UNNAO	SAFIPUR	92711	DEVGAN MAO	141549	DEVGAN MAO	1114	1446	491,640.00	344,148.00	147,492.00
42781	UNNAO	SAFIPUR	92713	FATEH PUR	141536	FATEH PUR	1077	1398	475,320.00	332,724.00	142,596.00
42782	UNNAO	SAFIPUR	272256	GAHOLI	141547	GAHOLI	735	954	324,360.00	227,052.00	97,308.00
42783	UNNAO	SAFIPUR	272256	GAHOLI	141546	HAMJAPUR	302	392	133,280.00	93,296.00	39,984.00
42784	UNNAO	SAFIPUR	272256	GAHOLI	141545	NIBEE GARHA	257	334	113,560.00	79,492.00	34,068.00
42785	UNNAO	SAFIPUR	92715	GAORI	141521	ABDULLA \PUR	702	911	309,740.00	216,818.00	92,922.00
42786	UNNAO	SAFIPUR	92715	GAORI	141520	DUGAORA	508	660	224,400.00	157,080.00	67,320.00
42787	UNNAO	SAFIPUR	92715	GAORI	141523	GAORI	1021	1326	450,840.00	315,588.00	135,252.00
42788	UNNAO	SAFIPUR	92716	GURDHARI	141503	GURDHARI	1238	1607	546,380.00	382,466.00	163,914.00
42789	UNNAO	SAFIPUR	272249	JUJHARPUR	141492	DEVRA MAO	590	766	260,440.00	182,308.00	78,132.00
42790	UNNAO	SAFIPUR	272249	JUJHARPUR	141487	JUJHAR PUR	692	898	305,320.00	213,724.00	91,596.00
42791	UNNAO	SAFIPUR	92723	KAKRAORA	141494	KAKRAORA	1189	1544	524,960.00	367,472.00	157,488.00
42792	UNNAO	SAFIPUR	92723	KAKRAORA	141495	SAFIA PUR	914	1187	403,580.00	282,506.00	121,074.00
42793	UNNAO	SAFIPUR	92724	KHAIRI CHANDELA	141482	KHAIRI CHANDELA	740	961	326,740.00	228,718.00	98,022.00
42794	UNNAO	SAFIPUR	92724	KHAIRI CHANDELA	141478	RAM PUR	543	705	239,700.00	167,790.00	71,910.00
42795	UNNAO	SAFIPUR	92726	KHOKHA PUR	141560	AOJHAR PUR	515	669	227,460.00	159,222.00	68,238.00
42796	UNNAO	SAFIPUR	92726	KHOKHA PUR	141562	KHOKHA PUR	764	992	337,280.00	236,096.00	101,184.00
42797	UNNAO	SAFIPUR	92726	KHOKHA PUR	141561	RUKANA PUR	471	612	208,080.00	145,656.00	62,424.00
42798	UNNAO	SAFIPUR	92731	MAHAPARA PUR	141469	MAHAPARA PUR	1195	1552	527,680.00	369,376.00	158,304.00

SNo.	District Name	Block Name	LGD Gram Panchayat	Gram Panchayat Name	LGD Village Code	Village Name	TOT_P_2011	Projected Population 2023	Total fund	SBM fund (70 %)	CFC (30%)
1	2	3	4	5	6	7	8	9	10	11	12
42799	UNNAO	SAFIPUR	92734	MAWAE LAL	141512	MAWAE LAL	1238	1607	546,380.00	382,466.00	163,914.00
42800	UNNAO	SAFIPUR	92736	MEER NAGAR	141514	LACHHIMAN GANJ	376	488	165,920.00	116,144.00	49,776.00
42801	UNNAO	SAFIPUR	92736	MEER NAGAR	141515	MEER NAGAR	680	883	300,220.00	210,154.00	90,066.00
42802	UNNAO	SAFIPUR	92740	MURAD PUR	141552	MURAD PUR	1229	1596	542,640.00	379,848.00	162,792.00
42803	UNNAO	SAFIPUR	92740	MURAD PUR	141551	NIYAMATPUR	973	1263	429,420.00	300,594.00	128,826.00
42804	UNNAO	SAFIPUR	92743	NARHAR PUR	141559	BELRAWAN	764	992	337,280.00	236,096.00	101,184.00
42805	UNNAO	SAFIPUR	92743	NARHAR PUR	141558	NARHAR PUR	868	1127	383,180.00	268,226.00	114,954.00
42806	UNNAO	SAFIPUR	272248	NIHALPUR	141516	BHAISHARA	659	856	291,040.00	203,728.00	87,312.00
42807	UNNAO	SAFIPUR	272248	NIHALPUR	141517	NIHAL PUR	659	856	291,040.00	203,728.00	87,312.00
42808	UNNAO	SAFIPUR	272250	PAPARI	141490	ANDHELIYA	445	578	196,520.00	137,564.00	58,956.00
42809	UNNAO	SAFIPUR	272250	PAPARI	141489	KISAN PUR TANDAWA	312	405	137,700.00	96,390.00	41,310.00
42810	UNNAO	SAFIPUR	272250	PAPARI	141488	PAPEER	504	654	222,360.00	155,652.00	66,708.00
42811	UNNAO	SAFIPUR	92751	RAIPUR II	141470	MURHA	536	696	236,640.00	165,648.00	70,992.00
42812	UNNAO	SAFIPUR	92751	RAIPUR II	141472	RAY PUR	1188	1543	524,620.00	367,234.00	157,386.00
42813	UNNAO	SAFIPUR	92748	RAIPUR NEVADA	141485	DEVRIA	599	778	264,520.00	185,164.00	79,356.00
42814	UNNAO	SAFIPUR	92748	RAIPUR NEVADA	141486	RAIPUR NEVADA	810	1052	357,680.00	250,376.00	107,304.00
42815	UNNAO	SAFIPUR	92749	RAIYA MAO	141511	RAIYA MAO	1276	1657	563,380.00	394,366.00	169,014.00
42816	UNNAO	SAFIPUR	92750	RANIA MAO	141466	PALHE PUR	1061	1378	468,520.00	327,964.00	140,556.00
42817	UNNAO	SAFIPUR	92750	RANIA MAO	141468	RANIA MAO	993	1289	438,260.00	306,782.00	131,478.00
42818	UNNAO	SAFIPUR	272277	RAY PUR	141566	HASANA PUR	900	1169	397,460.00	278,222.00	119,238.00
42819	UNNAO	SAFIPUR	272277	RAY PUR	141568	RAY PUR	910	1182	401,880.00	281,316.00	120,564.00
42820	UNNAO	SAFIPUR	272253	SALEHEPUR KHALILA NAGER	141565	SALEPUR KHALEEL NAGER	1002	1301	442,340.00	309,638.00	132,702.00
42821	UNNAO	SAFIPUR	92754	SHAH PUR	141491	SAHAPUR	1042	1353	460,020.00	322,014.00	138,006.00
42822	UNNAO	SAFIPUR	272251	SHERPUR KHURD	141541	SHERPUR KHURD	1022	1327	451,180.00	315,826.00	135,354.00
42823	UNNAO	SAFIPUR	272252	UMAR	141574	UMAR	1147	1489	506,260.00	354,382.00	151,878.00
42824	UNNAO	SIKANDARPUR KARAN	92762	ANUP PUR	142365	ANUP PUR	1076	1397	474,980.00	332,486.00	142,494.00
42825	UNNAO	SIKANDARPUR KARAN	92762	ANUP PUR	142363	MAN PUR	663	861	292,740.00	204,918.00	87,822.00
42826	UNNAO	SIKANDARPUR KARAN	92767	BAIRAGAR	142332	BAIRAGAR	935	1214	412,760.00	288,932.00	123,828.00
42827	UNNAO	SIKANDARPUR KARAN	92767	BAIRAGAR	142333	TIKRY PADMARA	731	949	322,660.00	225,862.00	96,798.00
42828	UNNAO	SIKANDARPUR KARAN	92771	BARUA	142357	BARUA	726	943	320,620.00	224,434.00	96,186.00
42829	UNNAO	SIKANDARPUR KARAN	92771	BARUA	142356	MAHARAMAU	550	714	242,760.00	169,932.00	72,828.00
42830	UNNAO	SIKANDARPUR KARAN	92772	BEHITI GOPALPUR	142292	BEHITI GOPALPUR	856	1111	377,740.00	264,418.00	113,322.00
42831	UNNAO	SIKANDARPUR KARAN	92772	BEHITI GOPALPUR	142291	KURMAPUR	730	948	322,320.00	225,624.00	96,696.00
42832	UNNAO	SIKANDARPUR KARAN	92774	BHADOHI	142304	BHADOHI	695	902	306,680.00	214,676.00	92,004.00
42833	UNNAO	SIKANDARPUR KARAN	92774	BHADOHI	142360	HASNAPUR	773	1004	341,360.00	238,952.00	102,408.00
42834	UNNAO	SIKANDARPUR KARAN	92781	GAURI TRIBHANPUR	142307	GAURI TRIBHANPUR	861	1118	380,120.00	266,084.00	114,036.00
42835	UNNAO	SIKANDARPUR KARAN	92781	GAURI TRIBHANPUR	142338	JAMUNI PUR	357	464	157,760.00	110,432.00	47,328.00
42836	UNNAO	SIKANDARPUR KARAN	92781	GAURI TRIBHANPUR	142345	JHAUHA	837	1087	369,580.00	258,706.00	110,874.00
42837	UNNAO	SIKANDARPUR KARAN	92781	GAURI TRIBHANPUR	142306	KISANPUR	361	469	159,460.00	111,622.00	47,838.00
42838	UNNAO	SIKANDARPUR KARAN	92796	LAKHA PUR	142314	BADARKA TURKIYA	739	960	326,400.00	228,480.00	97,920.00
42839	UNNAO	SIKANDARPUR KARAN	92796	LAKHA PUR	142316	LAKHA PUR	1016	1319	448,460.00	313,922.00	134,538.00
42840	UNNAO	SIKANDARPUR KARAN	92803	MALMAU	142339	GHURWA KHERA	901	1170	397,800.00	278,460.00	119,340.00

SNo.	District Name	Block Name	LGD Gram Panchayat	Gram Panchayat Name	LGD Village Code	Village Name	TOT_P_2011	Projected Population 2023	Total fund	SBM fund (70 %)	CFC (30%)
1	2	3	4	5	6	7	8	9	10	11	12
42841	UNNAO	SIKANDARPUR KARAN	92803	MALMAU	142340	MALMAU	1201	1559	530,060.00	371,042.00	159,018.00
42842	UNNAO	SIKANDARPUR KARAN	92808	PAHAR PUR SUWAS	142369	DUBEY PUR	1240	1610	547,400.00	383,180.00	164,220.00
42843	UNNAO	SIKANDARPUR KARAN	92808	PAHAR PUR SUWAS	142370	PAHAR PUR SUWAS	1057	1372	466,480.00	326,536.00	139,944.00
42844	UNNAO	SIKANDARPUR KARAN	92808	PAHAR PUR SUWAS	142368	SRIPAT PUR	528	686	233,240.00	163,268.00	69,972.00
42845	UNNAO	SIKANDARPUR KARAN	92810	PONI	142309	KADER PATARI	769	998	339,320.00	237,524.00	101,796.00
42846	UNNAO	SIKANDARPUR KARAN	92810	PONI	142308	PONI	1078	1400	476,000.00	333,200.00	142,800.00
42847	UNNAO	SIKANDARPUR KARAN	92815	RAWAT PUR	142361	RAWAT PUR	1276	1657	563,380.00	394,366.00	169,014.00
42848	UNNAO	SIKANDARPUR KARAN	92820	SHUKLAPUR	142293	GADARI	752	976	331,840.00	232,288.00	99,552.00
42849	UNNAO	SIKANDARPUR KARAN	92820	SHUKLAPUR	142328	SHUKLAPUR	971	1261	428,740.00	300,118.00	128,622.00
42850	UNNAO	SIKANDARPUR KARAN	272003	SINGHA	142352	SINGHA	747	970	329,800.00	230,860.00	98,940.00
42851	UNNAO	SIKANDARPUR KARAN	272003	SINGHA	142353	TEDHVA	277	360	122,400.00	85,680.00	36,720.00
42852	UNNAO	SIKANDARPUR KARAN	271978	TAJPUR NAVBASTA	142288	TAJPUR NAUBASTA	1048	1361	462,740.00	323,918.00	138,822.00
42853	UNNAO	SIKANDARPUR KARAN	92824	TIKAULI	142359	ABHILAH	446	579	196,860.00	137,802.00	59,058.00
42854	UNNAO	SIKANDARPUR KARAN	92824	TIKAULI	142362	TIKAULI	1119	1453	494,020.00	345,814.00	148,206.00
42855	UNNAO	SIKANDARPUR SARAUSI	271959	ATRI	142108	ATRI	1027	1333	453,220.00	317,254.00	135,966.00
42856	UNNAO	SIKANDARPUR SARAUSI	92834	BARBAT	142186	BARBAT	1253	1627	553,180.00	387,226.00	165,954.00
42857	UNNAO	SIKANDARPUR SARAUSI	92834	BARBAT	142185	LOHAR KHERA	536	696	236,640.00	165,648.00	70,992.00
42858	UNNAO	SIKANDARPUR SARAUSI	92834	BARBAT	142391	UNNAO GRAMIN	1253	1627	553,180.00	387,226.00	165,954.00
42859	UNNAO	SIKANDARPUR SARAUSI	92859	MOMINPUR	142109	BARHALI	571	741	251,940.00	176,358.00	75,582.00
42860	UNNAO	SIKANDARPUR SARAUSI	92859	MOMINPUR	142113	MOMINPUR	1260	1636	556,240.00	389,368.00	166,872.00
42861	UNNAO	SIKANDARPUR SARAUSI	92859	MOMINPUR	142111	MUBARAKPUR	378	491	166,940.00	116,858.00	50,082.00
42862	UNNAO	SIKANDARPUR SARAUSI	92871	SADAMPUR	142112	BILARI GOZHA	971	1261	428,740.00	300,118.00	128,622.00
42863	UNNAO	SIKANDARPUR SARAUSI	92871	SADAMPUR	142110	SADAMPUR	1212	1574	535,160.00	374,612.00	160,548.00
42864	UNNAO	SIKANDARPUR SARAUSI	92874	SARAIYA	142179	DEVARA KHURDE	1030	1337	454,580.00	318,206.00	136,374.00
42865	UNNAO	SIKANDARPUR SARAUSI	92874	SARAIYA	142169	SARAIYA	1167	1515	515,100.00	360,570.00	154,530.00
42866	UNNAO	SUMERPUR	92883	AKATHI	142896	AKATHI	686	891	302,940.00	212,058.00	90,882.00
42867	UNNAO	SUMERPUR	92883	AKATHI	142893	KORAVA	405	526	178,840.00	125,188.00	53,652.00
42868	UNNAO	SUMERPUR	92883	AKATHI	142895	MUSKA BAD	301	391	132,940.00	93,058.00	39,882.00
42869	UNNAO	SUMERPUR	92883	AKATHI	142894	NARHARPUR	96	125	42,500.00	29,750.00	12,750.00
42870	UNNAO	SUMERPUR	272195	ALAWALPUR	142874	ALAWALPUR	792	1028	349,520.00	244,664.00	104,856.00
42871	UNNAO	SUMERPUR	272195	ALAWALPUR	142873	MOHKAMPUR	340	441	149,940.00	104,958.00	44,982.00
42872	UNNAO	SUMERPUR	92884	ATMANNUKHERA	142868	ATMANNUKHERA	772	1002	340,680.00	238,476.00	102,204.00
42873	UNNAO	SUMERPUR	92884	ATMANNUKHERA	142869	DEWAKHERA	555	721	245,140.00	171,598.00	73,542.00
42874	UNNAO	SUMERPUR	92885	BABU KHERA	142931	BABU KHERA	1026	1332	452,880.00	317,016.00	135,864.00
42875	UNNAO	SUMERPUR	92885	BABU KHERA	142933	PANJAN KHERA	596	774	263,160.00	184,212.00	78,948.00
42876	UNNAO	SUMERPUR	92885	BABU KHERA	142936	VADAN KHERA	324	421	143,140.00	100,198.00	42,942.00
42877	UNNAO	SUMERPUR	92886	BAJEURA	142853	BAJEURA	2736	3552	1,207,680.00	845,376.00	362,304.00
42878	UNNAO	SUMERPUR	92887	BAJPAIKHERA	142919	AKWARA	637	827	281,180.00	196,826.00	84,354.00
42879	UNNAO	SUMERPUR	92889	BAZIDPUR	142872	BAZIDPUR	656	852	289,680.00	202,776.00	86,904.00
42880	UNNAO	SUMERPUR	92889	BAZIDPUR	142871	DIGHI	555	721	245,140.00	171,598.00	73,542.00
42881	UNNAO	SUMERPUR	92891	BHAIYA KHERA	142898	KAPOORPUR	475	617	209,780.00	146,846.00	62,934.00
42882	UNNAO	SUMERPUR	92893	BISRMAU	142843	BIJAITI KHERA	330	428	145,520.00	101,864.00	43,656.00

SNo.	District Name	Block Name	LGD Gram Panchayat	Gram Panchayat Name	LGD Village Code	Village Name	TOT_P_2011	Projected Population 2023	Total fund	SBM fund (70 %)	CFC (30%)
1	2	3	4	5	6	7	8	9	10	11	12
42883	UNNAO	SUMERPUR	92893	BISRAMAU	142842	BISRAMAU	856	1111	377,740.00	264,418.00	113,322.00
42884	UNNAO	SUMERPUR	92893	BISRAMAU	142841	NIYOTI	564	732	248,880.00	174,216.00	74,664.00
42885	UNNAO	SUMERPUR	92897	DHARAMDAS KHERA	142923	DHARAMDAS KHERA	777	1009	343,060.00	240,142.00	102,918.00
42886	UNNAO	SUMERPUR	92897	DHARAMDAS KHERA	142924	MUDIYANKHERA	666	865	294,100.00	205,870.00	88,230.00
42887	UNNAO	SUMERPUR	92898	DIWARA	142833	BHAGWANTPUR	521	676	229,840.00	160,888.00	68,952.00
42888	UNNAO	SUMERPUR	92898	DIWARA	142834	DIWARA	818	1062	361,080.00	252,756.00	108,324.00
42889	UNNAO	SUMERPUR	92903	GADARIYAKHERA	142867	CHANDPUR	671	871	296,140.00	207,298.00	88,842.00
42890	UNNAO	SUMERPUR	92903	GADARIYAKHERA	142866	GADARIYAKHERA	623	809	275,060.00	192,542.00	82,518.00
42891	UNNAO	SUMERPUR	92903	GADARIYAKHERA	142864	MURARKHERA	299	388	131,920.00	92,344.00	39,576.00
42892	UNNAO	SUMERPUR	92907	GOSAI KHERA	142911	AJUTIKHERA	469	609	207,060.00	144,942.00	62,118.00
42893	UNNAO	SUMERPUR	92907	GOSAI KHERA	142915	BIRARMAU	291	378	128,520.00	89,964.00	38,556.00
42894	UNNAO	SUMERPUR	92907	GOSAI KHERA	142914	SAIRAMPUR	202	262	89,080.00	62,356.00	26,724.00
42895	UNNAO	SUMERPUR	92909	HISYAMPUR	142961	HISYAMPUR	838	1088	369,920.00	258,944.00	110,976.00
42896	UNNAO	SUMERPUR	92909	HISYAMPUR	142959	RASULPUR DARIGAON	569	739	251,260.00	175,882.00	75,378.00
42897	UNNAO	SUMERPUR	92909	HISYAMPUR	142962	RUKUNPUR	257	334	113,560.00	79,492.00	34,068.00
42898	UNNAO	SUMERPUR	92910	JAGATPUR	142973	JAGATPUR	1075	1396	474,640.00	332,248.00	142,392.00
42899	UNNAO	SUMERPUR	92910	JAGATPUR	142964	MOHAMMAD PUR	156	203	69,020.00	48,314.00	20,706.00
42900	UNNAO	SUMERPUR	92910	JAGATPUR	142966	NANMAU	493	640	217,600.00	152,320.00	65,280.00
42901	UNNAO	SUMERPUR	92910	JAGATPUR	142965	TANDASPUR	336	436	148,240.00	103,768.00	44,472.00
42902	UNNAO	SUMERPUR	92911	JALAPUR	142886	JALAPUR	1204	1563	531,420.00	371,994.00	159,426.00
42903	UNNAO	SUMERPUR	92911	JALAPUR	142907	JUNGAL KHURD	446	579	196,860.00	137,802.00	59,058.00
42904	UNNAO	SUMERPUR	92914	JUNGAL BUJURG	142905	BHADIHA	307	399	135,660.00	94,962.00	40,698.00
42905	UNNAO	SUMERPUR	92914	JUNGAL BUJURG	142897	HARIHARPUR	532	691	234,940.00	164,458.00	70,482.00
42906	UNNAO	SUMERPUR	92914	JUNGAL BUJURG	142906	JUNGAL BUJURG	513	666	226,440.00	158,508.00	67,932.00
42907	UNNAO	SUMERPUR	92916	KALYAN PUR 2	142972	KALYANPUR 2	751	975	331,500.00	232,050.00	99,450.00
42908	UNNAO	SUMERPUR	92916	KALYAN PUR 2	142975	TANAGAPUR	376	488	165,920.00	116,144.00	49,776.00
42909	UNNAO	SUMERPUR	92919	KHIJHAULI	142830	KHIJHAULI	1242	1613	548,420.00	383,894.00	164,526.00
42910	UNNAO	SUMERPUR	92920	KIRATPUR	142858	BARKHERA	953	1237	420,580.00	294,406.00	126,174.00
42911	UNNAO	SUMERPUR	92920	KIRATPUR	142859	KIRATPUR	1257	1632	554,880.00	388,416.00	166,464.00
42912	UNNAO	SUMERPUR	92921	KODRABAKHT KHERA	142942	KANTHI	722	937	318,580.00	223,006.00	95,574.00
42913	UNNAO	SUMERPUR	92921	KODRABAKHT KHERA	142941	KUNDRABAKHT KHERA	1003	1302	442,680.00	309,876.00	132,804.00
42914	UNNAO	SUMERPUR	92922	KOTWAR	142828	BARUA	528	686	233,240.00	163,268.00	69,972.00
42915	UNNAO	SUMERPUR	92922	KOTWAR	142831	KOTWAR	877	1139	387,260.00	271,082.00	116,178.00
42916	UNNAO	SUMERPUR	92922	KOTWAR	142829	SARAIYA	548	712	242,080.00	169,456.00	72,624.00
42917	UNNAO	SUMERPUR	92923	KUNDUNPUR	142835	HINDHNAGAR	845	1097	372,980.00	261,086.00	111,894.00
42918	UNNAO	SUMERPUR	92923	KUNDUNPUR	142838	HINDUPUR	414	538	182,920.00	128,044.00	54,876.00
42919	UNNAO	SUMERPUR	92923	KUNDUNPUR	142837	KUNDUNPUR	612	795	270,300.00	189,210.00	81,090.00
42920	UNNAO	SUMERPUR	92925	MAHESHKHERA	142908	MAHESHKHERA	1218	1581	537,540.00	376,278.00	161,262.00
42921	UNNAO	SUMERPUR	92930	NARAINDAS KHERA	142967	NARAINDAS KHERA	841	1092	371,280.00	259,896.00	111,384.00
42922	UNNAO	SUMERPUR	92930	NARAINDAS KHERA	142968	NARAINPUR	395	513	174,420.00	122,094.00	52,326.00
42923	UNNAO	SUMERPUR	92930	NARAINDAS KHERA	142970	NATHAI KHERA	463	601	204,340.00	143,038.00	61,302.00
42924	UNNAO	SUMERPUR	92931	NARI KHERA	142883	NARI KHERA	758	984	334,560.00	234,192.00	100,368.00

SNo.	District Name	Block Name	LGD Gram Panchayat	Gram Panchayat Name	LGD Village Code	Village Name	TOT_P_2011	Projected Population 2023	Total fund	SBM fund (70 %)	CFC (30%)
1	2	3	4	5	6	7	8	9	10	11	12
42925	UNNAO	SUMERPUR	92931	NARI KHERA	142882	TAUDHAKPUR	781	1014	344,760.00	241,332.00	103,428.00
42926	UNNAO	SUMERPUR	92932	PAHARPUR	142901	PAHARPUR	908	1179	400,860.00	280,602.00	120,258.00
42927	UNNAO	SUMERPUR	92939	RACHOLIYA	142940	DAUDAPUR	624	810	275,400.00	192,780.00	82,620.00
42928	UNNAO	SUMERPUR	92939	RACHOLIYA	142938	RACHOLIYA	735	954	324,360.00	227,052.00	97,308.00
42929	UNNAO	SUMERPUR	92940	RAM PUR KHARAI	142876	RAM PUR	1213	1575	535,500.00	374,850.00	160,650.00
42930	UNNAO	SUMERPUR	92940	RAM PUR KHARAI	142875	THARI	403	523	177,820.00	124,474.00	53,346.00
42931	UNNAO	SUMERPUR	272196	RAMPUR-2	142851	KEDARKHERA	480	623	211,820.00	148,274.00	63,546.00
42932	UNNAO	SUMERPUR	272196	RAMPUR-2	142852	RAMPUR	651	845	287,300.00	201,110.00	86,190.00
42933	UNNAO	SUMERPUR	92944	SAJHAMAU	142890	PURENDER PUR	473	614	208,760.00	146,132.00	62,628.00
42934	UNNAO	SUMERPUR	92944	SAJHAMAU	142889	SAJHAMAU	985	1279	434,860.00	304,402.00	130,458.00
42935	UNNAO	SUMERPUR	92946	SARAI MANGALI	142885	MILLIPUR	268	348	118,320.00	82,824.00	35,496.00
42936	UNNAO	SUMERPUR	92946	SARAI MANGALI	142884	SARAI MANGALI	626	813	276,420.00	193,494.00	82,926.00
42937	UNNAO	SUMERPUR	92950	SIRIYAPUR	142854	CHAKDARIYAPUR	203	264	89,760.00	62,832.00	26,928.00
42938	UNNAO	SUMERPUR	92950	SIRIYAPUR	142855	SIRIYAPUR	1150	1493	507,620.00	355,334.00	152,286.00
42939	UNNAO	SUMERPUR	92951	SULTANPUR	142892	BHATKHERWA	507	658	223,720.00	156,604.00	67,116.00
42940	UNNAO	SUMERPUR	92951	SULTANPUR	142891	CHAK BHAGAN KHERA	173	225	76,500.00	53,550.00	22,950.00
42941	UNNAO	SUMERPUR	92951	SULTANPUR	142899	SULTANPUR	656	852	289,680.00	202,776.00	86,904.00
42942	UNNAO	ASOHA	92005	Bachhrauli	142517	Bachhrauli	2509	3258	1,107,720.00	775,404.00	332,316.00
42943	UNNAO	ASOHA	92005	Bachhrauli	142518	Kakauha	900	1169	397,460.00	278,222.00	119,238.00
42944	UNNAO	ASOHA	92008	BEEKAMAU	142397	KASHI PUR	777	1009	343,060.00	240,142.00	102,918.00
42945	UNNAO	ASOHA	92061	TURICHHABINATH	142509	RAIPUR	613	796	270,640.00	189,448.00	81,192.00
42946	UNNAO	BIGHAPUR	92256	LALGANJ II	142667	LALGANJ II	1564	2031	690,540.00	483,378.00	207,162.00
42947	UNNAO	FATEHPUR CHAURASI	272274	TALIBPUR RAHLI	141392	TALIB PUR RAHLI	771	1001	340,340.00	238,238.00	102,102.00
42948	UNNAO	GANJ MORADABAD	92348	Baraoki	141219	Baraoki	1749	2271	772,140.00	540,498.00	231,642.00
42949	UNNAO	GANJ MORADABAD	92358	Dariapur	141187	Dariapur	1149	1492	507,280.00	355,096.00	152,184.00
42950	UNNAO	GANJ MORADABAD	92358	Dariapur	141192	Ummarpur Bakhtauri	778	1010	343,400.00	240,380.00	103,020.00
42951	UNNAO	HASANGANJ	92422	JAKHAILA	141898	JAKHAILA	1159	1505	511,700.00	358,190.00	153,510.00
42952	UNNAO	HASANGANJ	92428	KHAIRABAD	141888	PANAPUR KHURD	461	599	203,660.00	142,562.00	61,098.00
42953	UNNAO	HASANGANJ	92444	NIMAD PUR	141952	NIYAD PUR	1551	2014	684,760.00	479,332.00	205,428.00
42954	UNNAO	MIANGANJ	92513	Akbarpur	141739	Akbarpur	1273	1653	562,020.00	393,414.00	168,606.00
42955	UNNAO	MIANGANJ	92514	AMETHAN GADHI	141809	AMETHAN GADHI	1108	1439	489,260.00	342,482.00	146,778.00
42956	UNNAO	MIANGANJ	92544	KOTRA	141792	KOTRA	1601	2079	706,860.00	494,802.00	212,058.00
42957	UNNAO	MIANGANJ	272215	PANAPUR KALA	141769	AHMADPUR	656	852	289,680.00	202,776.00	86,904.00
42958	UNNAO	MIANGANJ	92573	SUBHANI KHERA	141691	SUBHANI KHERA	649	843	286,620.00	200,634.00	85,986.00
42959	UNNAO	MIANGANJ	92576	VIRAMPUR	141762	BHANGRVAT	1182	1535	521,900.00	365,330.00	156,570.00
42960	UNNAO	PURWA	273791	SALAITHU	142802	KATHAR	923	1198	407,320.00	285,124.00	122,196.00
42961	UNNAO	SIKANDARPUR KARAN	92800	Mainha	142303	Mainha	1312	1704	579,360.00	405,552.00	173,808.00
42962	UNNAO	SIKANDARPUR KARAN	92815	Rawatpur	142374	Akbarpur	685	889	302,260.00	211,582.00	90,678.00
42963	UNNAO	SIKANDARPUR SARAUSI	92851	Kanjaura	142126	Kanjaura	3123	4055	1,378,700.00	965,090.00	413,610.00
42964	UNNAO	SUMERPUR	92891	BHAIYA KHERA	142900	BHAIYA KHERA	911	1183	402,220.00	281,554.00	120,666.00
42965	UNNAO	SUMERPUR	92907	GOSAI KHERA	142913	GOSAI KHERA	300	390	132,600.00	92,820.00	39,780.00
42966	UNNAO	SUMERPUR	272197	Mavaiya	142880	Mawayia	1059	1375	467,500.00	327,250.00	140,250.00

SNo.	District Name	Block Name	LGD Gram Panchayat	Gram Panchayat Name	LGD Village Code	Village Name	TOT_P_2011	Projected Population 2023	Total fund	SBM fund (70 %)	CFC (30%)
1	2	3	4	5	6	7	8	9	10	11	12
42967	VARANASI	ARAJILINE	93057	BADIPUR	209245	POSI	207	269	91,460.00	64,022.00	27,438.00
42968	VARANASI	ARAJILINE	93057	BADIPUR	209246	VADIPUR	1375	1785	606,900.00	424,830.00	182,070.00
42969	VARANASI	ARAJILINE	92957	BAHADAVA	209253	ASHAD	945	1227	417,180.00	292,026.00	125,154.00
42970	VARANASI	ARAJILINE	92957	BAHADAVA	209254	BAHADAVA	1119	1453	494,020.00	345,814.00	148,206.00
42971	VARANASI	ARAJILINE	92957	BAHADAVA	209257	BHANJAN PUR	266	345	117,300.00	82,110.00	35,190.00
42972	VARANASI	ARAJILINE	92962	BASANTPUR	209277	KAMAALPUR	465	604	205,360.00	143,752.00	61,608.00
42973	VARANASI	ARAJILINE	92962	BASANTPUR	209276	MECHAKANPUR	219	284	96,560.00	67,592.00	28,968.00
42974	VARANASI	ARAJILINE	92962	BASANTPUR	209274	TARSAANV	612	795	270,300.00	189,210.00	81,090.00
42975	VARANASI	ARAJILINE	266400	BERUKA	209282	BERUKA	1032	1340	455,600.00	318,920.00	136,680.00
42976	VARANASI	ARAJILINE	92968	BHAWANIPUR	209414	BAHARAWA	46	60	20,400.00	14,280.00	6,120.00
42977	VARANASI	ARAJILINE	92968	BHAWANIPUR	209428	BHAWANIPUR	1478	1919	652,460.00	456,722.00	195,738.00
42978	VARANASI	ARAJILINE	266404	BHEDAHAN	209232	BHEDAHAN	699	908	308,720.00	216,104.00	92,616.00
42979	VARANASI	ARAJILINE	266404	BHEDAHAN	209233	KATAYA	585	760	258,400.00	180,880.00	77,520.00
42980	VARANASI	ARAJILINE	265870	BHOJUBEER	209227	BHOZUVIR	983	1276	433,840.00	303,688.00	130,152.00
42981	VARANASI	ARAJILINE	265870	BHOJUBEER	209226	GHAMAHAPUR	143	186	63,240.00	44,268.00	18,972.00
42982	VARANASI	ARAJILINE	92976	CHINTAPUR	209321	BANGALI PUR	899	1167	396,780.00	277,746.00	119,034.00
42983	VARANASI	ARAJILINE	92976	CHINTAPUR	209320	CHINTAPUR	670	870	295,800.00	207,060.00	88,740.00
42984	VARANASI	ARAJILINE	92979	DAYAPUR	209331	LAKSHIMANPUR	692	898	305,320.00	213,724.00	91,596.00
42985	VARANASI	ARAJILINE	92984	DHOLAPUR	209435	DHOLA PUR	1045	1357	461,380.00	322,966.00	138,414.00
42986	VARANASI	ARAJILINE	92984	DHOLAPUR	209434	NABBECHAK	40	52	17,680.00	12,376.00	5,304.00
42987	VARANASI	ARAJILINE	92984	DHOLAPUR	209436	NIDIURA	502	652	221,680.00	155,176.00	66,504.00
42988	VARANASI	ARAJILINE	92986	GAHARPUR	209272	DASHRATHAPUR	912	1184	402,560.00	281,792.00	120,768.00
42989	VARANASI	ARAJILINE	92988	GANGPUR	209444	GANGPUR	1155	1500	510,000.00	357,000.00	153,000.00
42990	VARANASI	ARAJILINE	92988	GANGPUR	209443	RAMPUR	679	882	299,880.00	209,916.00	89,964.00
42991	VARANASI	ARAJILINE	92991	GHAMAHAPUR	209342	BAGHAR	391	508	172,720.00	120,904.00	51,816.00
42992	VARANASI	ARAJILINE	92994	GURUDASPUR	209243	GURU DAS PUR	914	1187	403,580.00	282,506.00	121,074.00
42993	VARANASI	ARAJILINE	92994	GURUDASPUR	209244	JADDUPURA	741	962	327,080.00	228,956.00	98,124.00
42994	VARANASI	ARAJILINE	92994	GURUDASPUR	209238	LALAPUR	741	962	327,080.00	228,956.00	98,124.00
42995	VARANASI	ARAJILINE	92998	JAGARDEV PUR	209441	JAGARDEV PUR	1361	1767	600,780.00	420,546.00	180,234.00
42996	VARANASI	ARAJILINE	265872	JAMUNIPUR	209408	JAMUNIPUR	601	780	265,200.00	185,640.00	79,560.00
42997	VARANASI	ARAJILINE	265873	KANAKPUR	209373	KANAKPUR	1149	1492	507,280.00	355,096.00	152,184.00
42998	VARANASI	ARAJILINE	93008	KANTHIPUR	209365	KANTHIPUR	1182	1535	521,900.00	365,330.00	156,570.00
42999	VARANASI	ARAJILINE	93008	KANTHIPUR	209368	RAJAPUR	501	651	221,340.00	154,938.00	66,402.00
43000	VARANASI	ARAJILINE	93012	KEHVASIPUR	209299	KEHVASIPUR	1295	1681	571,540.00	400,078.00	171,462.00
43001	VARANASI	ARAJILINE	93012	KEHVASIPUR	209300	VITTALPUR	792	1028	349,520.00	244,664.00	104,856.00
43002	VARANASI	ARAJILINE	93017	KORAUTI	209302	GOPIPUR	250	325	110,500.00	77,350.00	33,150.00
43003	VARANASI	ARAJILINE	93017	KORAUTI	209301	KORAUTI	1248	1620	550,800.00	385,560.00	165,240.00
43004	VARANASI	ARAJILINE	93018	KRISHNADATTPUR	209392	MUGAWAR	1229	1596	542,640.00	379,848.00	162,792.00
43005	VARANASI	ARAJILINE	93021	KURSATO	209285	KURSAATO	1405	1824	620,160.00	434,112.00	186,048.00
43006	VARANASI	ARAJILINE	93021	KURSATO	209286	RAKHI	616	800	272,000.00	190,400.00	81,600.00
43007	VARANASI	ARAJILINE	93024	MAHAVAN	209371	BASANTPUR	136	177	60,180.00	42,126.00	18,054.00
43008	VARANASI	ARAJILINE	93024	MAHAVAN	209363	MAHAVAN	883	1146	389,640.00	272,748.00	116,892.00

SNo.	District Name	Block Name	LGD Gram Panchayat	Gram Panchayat Name	LGD Village Code	Village Name	TOT_P_2011	Projected Population 2023	Total fund	SBM fund (70 %)	CFC (30%)
1	2	3	4	5	6	7	8	9	10	11	12
43009	VARANASI	ARAJILINE	93033	NIYASIPUR	209431	KAZI CHAKK	467	606	206,040.00	144,228.00	61,812.00
43010	VARANASI	ARAJILINE	93033	NIYASIPUR	209427	MADHOPUR	34	44	14,960.00	10,472.00	4,488.00
43011	VARANASI	ARAJILINE	93034	PACHAI	209407	MALIK PACHAI	364	473	160,820.00	112,574.00	48,246.00
43012	VARANASI	ARAJILINE	265926	PAYAGPUR	209361	CHAK MAAT DAI	766	995	338,300.00	236,810.00	101,490.00
43013	VARANASI	ARAJILINE	265926	PAYAGPUR	209360	PAYAGPUR	997	1295	440,300.00	308,210.00	132,090.00
43014	VARANASI	ARAJILINE	93041	RAJ PUR	209252	BANSIPUR	1216	1579	536,860.00	375,802.00	161,058.00
43015	VARANASI	ARAJILINE	93041	RAJ PUR	209256	BIBHORI	439	570	193,800.00	135,660.00	58,140.00
43016	VARANASI	ARAJILINE	93041	RAJ PUR	209258	DODAHI	85	110	37,400.00	26,180.00	11,220.00
43017	VARANASI	ARAJILINE	93041	RAJ PUR	209259	RAJ PUR	797	1035	351,900.00	246,330.00	105,570.00
43018	VARANASI	ARAJILINE	93043	RAMRAIPUR	209329	RAM RAI PUR	1128	1465	498,100.00	348,670.00	149,430.00
43019	VARANASI	ARAJILINE	93043	RAMRAIPUR	209328	TULA CHAK	494	641	217,940.00	152,558.00	65,382.00
43020	VARANASI	ARAJILINE	93044	RAMSINGHPUR	209239	KORI	959	1245	423,300.00	296,310.00	126,990.00
43021	VARANASI	ARAJILINE	93044	RAMSINGHPUR	209240	RAM SINGH PUR	774	1005	341,700.00	239,190.00	102,510.00
43022	VARANASI	ARAJILINE	93044	RAMSINGHPUR	209241	VIR BAL PUR	874	1135	385,900.00	270,130.00	115,770.00
43023	VARANASI	ARAJILINE	265868	SARAIYA	209403	BAHADUR PUR	543	705	239,700.00	167,790.00	71,910.00
43024	VARANASI	ARAJILINE	265868	SARAIYA	209402	SARAIYA	626	813	276,420.00	193,494.00	82,926.00
43025	VARANASI	ARAJILINE	93058	VEERBHANPUR	209315	JAMIN SHIV SAGAR	70	91	30,940.00	21,658.00	9,282.00
43026	VARANASI	BARAGAON	93062	ASWARI	208470	ASHWARI	1372	1781	605,540.00	423,878.00	181,662.00
43027	VARANASI	BARAGAON	93062	ASWARI	208469	DARAPUR	386	501	170,340.00	119,238.00	51,102.00
43028	VARANASI	BARAGAON	243373	BARAGAON	208865	BADAGAON	11383	14780	10,419,900.00	7,293,930.00	3,125,970.00
43029	VARANASI	BARAGAON	93072	BAULIYA	208570	BAULLIA	1281	1663	565,420.00	395,794.00	169,626.00
43030	VARANASI	BARAGAON	93074	BHARATHARA	208478	BHARANTHARRA	879	1141	387,940.00	271,558.00	116,382.00
43031	VARANASI	BARAGAON	93074	BHARATHARA	208479	KHATORA	1032	1340	455,600.00	318,920.00	136,680.00
43032	VARANASI	BARAGAON	93075	BHITI	208510	BHITI	1020	1324	450,160.00	315,112.00	135,048.00
43033	VARANASI	BARAGAON	93075	BHITI	208553	CHATURPUR	802	1041	353,940.00	247,758.00	106,182.00
43034	VARANASI	BARAGAON	93135	BIRAWKOT	208552	BIRAW	1128	1465	498,100.00	348,670.00	149,430.00
43035	VARANASI	BARAGAON	93135	BIRAWKOT	208508	SONAHEE	192	249	84,660.00	59,262.00	25,398.00
43036	VARANASI	BARAGAON	93081	DALLIPUR	208457	FATEPUR	754	979	332,860.00	233,002.00	99,858.00
43037	VARANASI	BARAGAON	93083	DEV CHANDPUR	208475	DEVCHANDPUR	1348	1750	595,000.00	416,500.00	178,500.00
43038	VARANASI	BARAGAON	93086	DHODHAIPUR	208519	CHAKCHAMARAN	743	965	328,100.00	229,670.00	98,430.00
43039	VARANASI	BARAGAON	93086	DHODHAIPUR	208517	DODHAIPUR	657	853	290,020.00	203,014.00	87,006.00
43040	VARANASI	BARAGAON	93085	DHORA	208439	BANARSIPUR	35	45	15,300.00	10,710.00	4,590.00
43041	VARANASI	BARAGAON	93085	DHORA	208441	NAKTI	359	466	158,440.00	110,908.00	47,532.00
43042	VARANASI	BARAGAON	93085	DHORA	208440	THORA	1081	1404	477,360.00	334,152.00	143,208.00
43043	VARANASI	BARAGAON	93087	ESHIPUR	208499	ESHIPUR	1102	1431	486,540.00	340,578.00	145,962.00
43044	VARANASI	BARAGAON	93087	ESHIPUR	208500	PANDEYPUR	285	370	125,800.00	88,060.00	37,740.00
43045	VARANASI	BARAGAON	93089	GAJA PUR	208567	GAJA PUR	363	471	160,140.00	112,098.00	48,042.00
43046	VARANASI	BARAGAON	93089	GAJA PUR	208569	PATER	899	1167	396,780.00	277,746.00	119,034.00
43047	VARANASI	BARAGAON	93090	GANGKALA	208495	GANGKHURD	517	671	228,140.00	159,698.00	68,442.00
43048	VARANASI	BARAGAON	93097	KARAM PUR	208491	KARAMPURA	1394	1810	615,400.00	430,780.00	184,620.00
43049	VARANASI	BARAGAON	93101	KHARARIYA TALUKA VIRAO	208509	NAVADA	730	948	322,320.00	225,624.00	96,696.00
43050	VARANASI	BARAGAON	93113	MAKSUDAN PATTI	208455	BHAWANIPUR	325	422	143,480.00	100,436.00	43,044.00

SNo.	District Name	Block Name	LGD Gram Panchayat	Gram Panchayat Name	LGD Village Code	Village Name	TOT_P_2011	Projected Population 2023	Total fund	SBM fund (70 %)	CFC (30%)
1	2	3	4	5	6	7	8	9	10	11	12
43051	VARANASI	BARAGAON	93113	MAKSUDAN PATTI	208454	JANAK PATTI	373	484	164,560.00	115,192.00	49,368.00
43052	VARANASI	BARAGAON	93116	NATHAIPUR	208466	AHIRANI	923	1198	407,320.00	285,124.00	122,196.00
43053	VARANASI	BARAGAON	93116	NATHAIPUR	208465	TETUA	555	721	245,140.00	171,598.00	73,542.00
43054	VARANASI	BARAGAON	265876	NINDANPUR	208480	NINDANPUR	1062	1379	468,860.00	328,202.00	140,658.00
43055	VARANASI	BARAGAON	265877	PACHRASI	208492	PCHARASI	1419	1842	626,280.00	438,396.00	187,884.00
43056	VARANASI	BARAGAON	93118	PHULWARIYA	208559	DENAPUR	827	1074	365,160.00	255,612.00	109,548.00
43057	VARANASI	BARAGAON	93118	PHULWARIYA	208557	KUMBHAPUR	1244	1615	549,100.00	384,370.00	164,730.00
43058	VARANASI	BARAGAON	93118	PHULWARIYA	208558	PHULWARIYA	437	567	192,780.00	134,946.00	57,834.00
43059	VARANASI	BARAGAON	93121	RAM PUR	208487	BHAGWAN PUR	637	827	281,180.00	196,826.00	84,354.00
43060	VARANASI	BARAGAON	93121	RAM PUR	208488	RAMPUR	1413	1835	623,900.00	436,730.00	187,170.00
43061	VARANASI	BARAGAON	93123	RATANPUR	208493	RATANPUR	1373	1783	606,220.00	424,354.00	181,866.00
43062	VARANASI	BARAGAON	93127	SARVIPUR	208458	KHAMAPUR BANDOASTI	128	166	56,440.00	39,508.00	16,932.00
43063	VARANASI	BARAGAON	93127	SARVIPUR	208461	KHEMAPUR NILAMI	97	126	42,840.00	29,988.00	12,852.00
43064	VARANASI	BARAGAON	93127	SARVIPUR	208459	NANIYAPUR ARAJEE TADEE	433	562	191,080.00	133,756.00	57,324.00
43065	VARANASI	BARAGAON	93127	SARVIPUR	208463	SARVIPUR	699	908	308,720.00	216,104.00	92,616.00
43066	VARANASI	BARAGAON	93130	SIYARAHA	208543	CHAKIYA	314	408	138,720.00	97,104.00	41,616.00
43067	VARANASI	BARAGAON	93130	SIYARAHA	208542	SARIPUR	334	434	147,560.00	103,292.00	44,268.00
43068	VARANASI	BARAGAON	93130	SIYARAHA	208544	SIYARAHA	467	606	206,040.00	144,228.00	61,812.00
43069	VARANASI	BARAGAON	93131	SONPURWA	208513	LACHIRAMPUR	941	1222	415,480.00	290,836.00	124,644.00
43070	VARANASI	BARAGAON	93131	SONPURWA	208501	LAKHANSIPUR	644	836	284,240.00	198,968.00	85,272.00
43071	VARANASI	CHIRAIGAON	93140	AMMARPATTI	209589	AMMARPATTI	1246	1618	550,120.00	385,084.00	165,036.00
43072	VARANASI	CHIRAIGAON	93140	AMMARPATTI	209591	IMILIYA	876	1137	386,580.00	270,606.00	115,974.00
43073	VARANASI	CHIRAIGAON	93142	BANKAT	209613	KATESHAR KALA	375	487	165,580.00	115,906.00	49,674.00
43074	VARANASI	CHIRAIGAON	93142	BANKAT	209615	KATESHAR KHURD	117	152	51,680.00	36,176.00	15,504.00
43075	VARANASI	CHIRAIGAON	93142	BANKAT	209614	VANKAT	2276	2955	1,004,700.00	703,290.00	301,410.00
43076	VARANASI	CHIRAIGAON	93147	BIKAPUR	209608	BIKAPUR	1268	1646	559,640.00	391,748.00	167,892.00
43077	VARANASI	CHIRAIGAON	93147	BIKAPUR	209609	PARWATPUR	315	409	139,060.00	97,342.00	41,718.00
43078	VARANASI	CHIRAIGAON	93219	BYASHPUR	209631	GIRADHARPUR	936	1215	413,100.00	289,170.00	123,930.00
43079	VARANASI	CHIRAIGAON	93219	BYASHPUR	209631	GOKULPUR	219	284	96,560.00	67,592.00	28,968.00
43080	VARANASI	CHIRAIGAON	93219	BYASHPUR	209633	JHANJHOORPUR	740	961	326,740.00	228,718.00	98,022.00
43081	VARANASI	CHIRAIGAON	93156	GAURAKALA	209710	ARAJINEVADA	448	582	197,880.00	138,516.00	59,364.00
43082	VARANASI	CHIRAIGAON	93156	GAURAKALA	209717	GAURA KHURD	15	19	6,460.00	4,522.00	1,938.00
43083	VARANASI	CHIRAIGAON	93156	GAURAKALA	209751	GOURAKALA	4658	6048	4,263,840.00	2,984,688.00	1,279,152.00
43084	VARANASI	CHIRAIGAON	93156	GAURAKALA	209709	PRAHALADPUR	743	965	328,100.00	229,670.00	98,430.00
43085	VARANASI	CHIRAIGAON	93160	GAURDIH	209612	BHAGAWANPUR	906	1176	399,840.00	279,888.00	119,952.00
43086	VARANASI	CHIRAIGAON	93160	GAURDIH	209611	CHAK BASUDEV	471	612	208,080.00	145,656.00	62,424.00
43087	VARANASI	CHIRAIGAON	93160	GAURDIH	209610	GOURDIH	905	1175	399,500.00	279,650.00	119,850.00
43088	VARANASI	CHIRAIGAON	265883	PAHADIYA	209662	PAHARIYA	1232	1600	544,000.00	380,800.00	163,200.00
43089	VARANASI	CHIRAIGAON	265881	RAIMALA	209646	AMAULI(RAMALA)	1289	1674	569,160.00	398,412.00	170,748.00
43090	VARANASI	CHIRAIGAON	265882	SHAHPUR	209659	SHAHPUR	1342	1742	592,280.00	414,596.00	177,684.00
43091	VARANASI	CHIRAIGAON	93217	UMARAHA	209747	UMARAHA	6429	8347	5,884,635.00	4,119,244.50	1,765,390.50
43092	VARANASI	CHOLAPUR	93298	BANTARI	208867	CHAKGHUDHADAUDH	240	312	106,080.00	74,256.00	31,824.00

SNo.	District Name	Block Name	LGD Gram Panchayat	Gram Panchayat Name	LGD Village Code	Village Name	TOT_P_2011	Projected Population 2023	Total fund	SBM fund (70 %)	CFC (30%)
1	2	3	4	5	6	7	8	9	10	11	12
43093	VARANASI	CHOLAPUR	93298	BANTARI	208866	DEVRAHI	701	910	309,400.00	216,580.00	92,820.00
43094	VARANASI	CHOLAPUR	93298	BANTARI	208869	VANTARI	1153	1497	508,980.00	356,286.00	152,694.00
43095	VARANASI	CHOLAPUR	265890	BENIPUR KALA	208949	BENIPURKALA	1189	1544	524,960.00	367,472.00	157,488.00
43096	VARANASI	CHOLAPUR	265890	BENIPUR KALA	208949	KHARADAHA	1189	1544	524,960.00	367,472.00	157,488.00
43097	VARANASI	CHOLAPUR	93229	BHAGWAN PUR	208917	PANEDY PUR	183	238	80,920.00	56,644.00	24,276.00
43098	VARANASI	CHOLAPUR	93231	BHARATPUR	208961	BHARATPUR	1337	1736	590,240.00	413,168.00	177,072.00
43099	VARANASI	CHOLAPUR	93231	BHARATPUR	208960	PARAGDIH	1370	1779	604,860.00	423,402.00	181,458.00
43100	VARANASI	CHOLAPUR	93232	BHAVANIPUR	208978	BHAVANIPUR	1017	1320	448,800.00	314,160.00	134,640.00
43101	VARANASI	CHOLAPUR	93232	BHAVANIPUR	208976	LOHAGAJAR	435	565	192,100.00	134,470.00	57,630.00
43102	VARANASI	CHOLAPUR	93233	BHIDUR	208885	BHIDUR	1278	1659	564,060.00	394,842.00	169,218.00
43103	VARANASI	CHOLAPUR	93236	CHAUBEPUR KHURD	208932	CHAKLOVA VEG	125	162	55,080.00	38,556.00	16,524.00
43104	VARANASI	CHOLAPUR	93236	CHAUBEPUR KHURD	208933	CHAUBEPUR KHURD	1253	1627	553,180.00	387,226.00	165,954.00
43105	VARANASI	CHOLAPUR	265889	DAUDPUR	208944	DAUDPUR	1375	1785	606,900.00	424,830.00	182,070.00
43106	VARANASI	CHOLAPUR	93248	HATHIYAR KALA	208903	CHAH	823	1069	363,460.00	254,422.00	109,038.00
43107	VARANASI	CHOLAPUR	93248	HATHIYAR KALA	208904	HATHIYAR KALA	965	1253	426,020.00	298,214.00	127,806.00
43108	VARANASI	CHOLAPUR	93248	HATHIYAR KALA	208902	HATHIYAR KHURD	702	911	309,740.00	216,818.00	92,922.00
43109	VARANASI	CHOLAPUR	93253	KAITHOR	208890	KAITHOR	1128	1465	498,100.00	348,670.00	149,430.00
43110	VARANASI	CHOLAPUR	93253	KAITHOR	208883	MOHANDASPUR	1138	1478	502,520.00	351,764.00	150,756.00
43111	VARANASI	CHOLAPUR	265892	KHANUAN	208963	KHANUAAN	1081	1404	477,360.00	334,152.00	143,208.00
43112	VARANASI	CHOLAPUR	93258	LAKHI	208876	LAKHI	1006	1306	444,040.00	310,828.00	133,212.00
43113	VARANASI	CHOLAPUR	93258	LAKHI	208877	VAHUAAV	156	203	69,020.00	48,314.00	20,706.00
43114	VARANASI	CHOLAPUR	93259	LALMAN KOT	208947	DEHARI	918	1192	405,280.00	283,696.00	121,584.00
43115	VARANASI	CHOLAPUR	93259	LALMAN KOT	208946	LALMAN KOT	886	1150	391,000.00	273,700.00	117,300.00
43116	VARANASI	CHOLAPUR	93262	LAXMISENPUR	208906	LAXMISENPUR	881	1144	388,960.00	272,272.00	116,688.00
43117	VARANASI	CHOLAPUR	93262	LAXMISENPUR	208907	TEKURI	779	1011	343,740.00	240,618.00	103,122.00
43118	VARANASI	CHOLAPUR	265887	MOHANIDEEH	208875	MOHANIDIH	1004	1304	443,360.00	310,352.00	133,008.00
43119	VARANASI	CHOLAPUR	93273	PALKAHA	208922	BHGUATI PUR	452	587	199,580.00	139,706.00	59,874.00
43120	VARANASI	CHOLAPUR	93273	PALKAHA	208924	PALKAHA	1076	1397	474,980.00	332,486.00	142,494.00
43121	VARANASI	CHOLAPUR	93275	PARANAPUR	209000	KADIPUR	1416	1839	625,260.00	437,682.00	187,578.00
43122	VARANASI	CHOLAPUR	265888	PIYARI	208942	PIPARI	1005	1305	443,700.00	310,590.00	133,110.00
43123	VARANASI	CHOLAPUR	93276	PUREDHR SHAH	208899	NAVALSHAH KOT	291	378	128,520.00	89,964.00	38,556.00
43124	VARANASI	CHOLAPUR	93276	PUREDHR SHAH	208900	PUREDHR SHAH	1093	1419	482,460.00	337,722.00	144,738.00
43125	VARANASI	CHOLAPUR	93281	RASADA	208884	KARAMA	694	901	306,340.00	214,438.00	91,902.00
43126	VARANASI	CHOLAPUR	93281	RASADA	208887	RASADA	1163	1510	513,400.00	359,380.00	154,020.00
43127	VARANASI	CHOLAPUR	93277	RAZALA	208896	CHAKDEGRAHA	420	545	185,300.00	129,710.00	55,590.00
43128	VARANASI	CHOLAPUR	93277	RAZALA	208893	KURAOULI	316	410	139,400.00	97,580.00	41,820.00
43129	VARANASI	CHOLAPUR	93277	RAZALA	208894	RAJALA	997	1295	440,300.00	308,210.00	132,090.00
43130	VARANASI	CHOLAPUR	93285	SARAIYA	208916	KURASIYA	678	880	299,200.00	209,440.00	89,760.00
43131	VARANASI	CHOLAPUR	93285	SARAIYA	208909	RAIPURA	36	47	15,980.00	11,186.00	4,794.00
43132	VARANASI	CHOLAPUR	93290	SULTANIPUR	208886	PURARAM JEE	68	88	29,920.00	20,944.00	8,976.00
43133	VARANASI	CHOLAPUR	93290	SULTANIPUR	208888	SULTANIPUR	1170	1519	516,460.00	361,522.00	154,938.00
43134	VARANASI	CHOLAPUR	93293	TEKARI	208985	TEKARI	1340	1740	591,600.00	414,120.00	177,480.00

SNo.	District Name	Block Name	LGD Gram Panchayat	Gram Panchayat Name	LGD Village Code	Village Name	TOT_P_2011	Projected Population 2023	Total fund	SBM fund (70 %)	CFC (30%)
1	2	3	4	5	6	7	8	9	10	11	12
43135	VARANASI	CHOLAPUR	93294	TILAMAPUR	208962	SHIVDASPUR	1251	1624	552,160.00	386,512.00	165,648.00
43136	VARANASI	CHOLAPUR	93294	TILAMAPUR	208962	TILAMAPUR	1251	1624	552,160.00	386,512.00	165,648.00
43137	VARANASI	CHOLAPUR	265893	VARTHAULI	208984	BARTHOLI	1058	1374	467,160.00	327,012.00	140,148.00
43138	VARANASI	HARAHUA	93303	AHIRAULI	209026	AHIRAULI	1275	1655	562,700.00	393,890.00	168,810.00
43139	VARANASI	HARAHUA	93303	AHIRAULI	208772	HARIDASPUR	610	792	269,280.00	188,496.00	80,784.00
43140	VARANASI	HARAHUA	93307	BAGWANPUR	208830	ASHAPUR PATEL BASTI	316	410	139,400.00	97,580.00	41,820.00
43141	VARANASI	HARAHUA	93307	BAGWANPUR	208852	BHAGAWANPUR	1298	1685	572,900.00	401,030.00	171,870.00
43142	VARANASI	HARAHUA	93307	BAGWANPUR	208851	SIKANDARPUR	449	583	198,220.00	138,754.00	59,466.00
43143	VARANASI	HARAHUA	265899	BAHORIPUR	208792	DEVNATHPUR	647	840	285,600.00	199,920.00	85,680.00
43144	VARANASI	HARAHUA	265899	BAHORIPUR	208794	VAHORI PUR	786	1021	347,140.00	242,998.00	104,142.00
43145	VARANASI	HARAHUA	265899	BAHORIPUR	208793	VAJHIYA VARI	436	566	192,440.00	134,708.00	57,732.00
43146	VARANASI	HARAHUA	93379	BENEELPUR	209034	AJAR PATTI	889	1154	392,360.00	274,652.00	117,708.00
43147	VARANASI	HARAHUA	93379	BENEELPUR	209035	VENIPUR	1402	1820	618,800.00	433,160.00	185,640.00
43148	VARANASI	HARAHUA	93380	BERAVA	208815	PANDAYPUR	136	177	60,180.00	42,126.00	18,054.00
43149	VARANASI	HARAHUA	93380	BERAVA	208813	VERWA	1370	1779	604,860.00	423,402.00	181,458.00
43150	VARANASI	HARAHUA	93316	BHAUMI	208779	BHOMI	1069	1388	471,920.00	330,344.00	141,576.00
43151	VARANASI	HARAHUA	93316	BHAUMI	208778	KOAT KHAS	727	944	320,960.00	224,672.00	96,288.00
43152	VARANASI	HARAHUA	93319	CHAMAAV	208846	CHAMAAV	1055	1370	465,800.00	326,060.00	139,740.00
43153	VARANASI	HARAHUA	93321	CHANDIPATTI	208824	HARISHANKARA PATTI	284	369	125,460.00	87,822.00	37,638.00
43154	VARANASI	HARAHUA	93328	GADAVA	208805	GADVA	1292	1678	570,520.00	399,364.00	171,156.00
43155	VARANASI	HARAHUA	265896	GHAMAHAPUR	208853	GHAMHAPUR	1192	1548	526,320.00	368,424.00	157,896.00
43156	VARANASI	HARAHUA	93332	GOKULPUR	208803	SARAIKWAMI	226	293	99,620.00	69,734.00	29,886.00
43157	VARANASI	HARAHUA	93332	GOKULPUR	208804	SEMHELPUR	745	967	328,780.00	230,146.00	98,634.00
43158	VARANASI	HARAHUA	93332	GOKULPUR	208812	SURAWAN	808	1049	356,660.00	249,662.00	106,998.00
43159	VARANASI	HARAHUA	93333	GOSAIPUR	208771	SARAIKALIDAD	35	45	15,300.00	10,710.00	4,590.00
43160	VARANASI	HARAHUA	93339	INDRAWAR	208788	HARIRAMPUR	97	126	42,840.00	29,988.00	12,852.00
43161	VARANASI	HARAHUA	93339	INDRAWAR	208799	INDARVAR	1299	1687	573,580.00	401,506.00	172,074.00
43162	VARANASI	HARAHUA	93339	INDRAWAR	208795	NIMANDI PUR	67	87	29,580.00	20,706.00	8,874.00
43163	VARANASI	HARAHUA	93339	INDRAWAR	208787	PRAYAGPUR	371	482	163,880.00	114,716.00	49,164.00
43164	VARANASI	HARAHUA	93340	JAIPAR	208781	JAIPAAR	852	1106	376,040.00	263,228.00	112,812.00
43165	VARANASI	HARAHUA	265906	JANUMEEPUR	209021	JAMANIPUR	1160	1506	512,040.00	358,428.00	153,612.00
43166	VARANASI	HARAHUA	93351	MOHANPUR	208791	AMAVAR	444	576	195,840.00	137,088.00	58,752.00
43167	VARANASI	HARAHUA	93351	MOHANPUR	208797	MOHANPUR	1171	1520	516,800.00	361,760.00	155,040.00
43168	VARANASI	HARAHUA	93351	MOHANPUR	208789	SARIYA	363	471	160,140.00	112,098.00	48,042.00
43169	VARANASI	HARAHUA	244598	NAKCHEDPUR	208862	EKALA	1191	1546	525,640.00	367,948.00	157,692.00
43170	VARANASI	HARAHUA	244598	NAKCHEDPUR	208857	RAICHANDPUR	870	1130	384,200.00	268,940.00	115,260.00
43171	VARANASI	HARAHUA	244598	NAKCHEDPUR	208857	RAMCHANDPUR	870	1130	384,200.00	268,940.00	115,260.00
43172	VARANASI	HARAHUA	265898	NONAUTI	208776	JAMANPRAYAGPUR	283	367	124,780.00	87,346.00	37,434.00
43173	VARANASI	HARAHUA	265902	PASHCHIMPUR	208845	PASCHIMPUR	1205	1565	532,100.00	372,470.00	159,630.00
43174	VARANASI	HARAHUA	265902	PASHCHIMPUR	208844	SHABUDDINPUR	981	1274	433,160.00	303,212.00	129,948.00
43175	VARANASI	HARAHUA	93357	PRATAP PATTI	208831	EDILPUR	906	1176	399,840.00	279,888.00	119,952.00
43176	VARANASI	HARAHUA	93357	PRATAP PATTI	208829	PRATAP PATTI	703	913	310,420.00	217,294.00	93,126.00

SNo.	District Name	Block Name	LGD Gram Panchayat	Gram Panchayat Name	LGD Village Code	Village Name	TOT_P_2011	Projected Population 2023	Total fund	SBM fund (70 %)	CFC (30%)
1	2	3	4	5	6	7	8	9	10	11	12
43177	VARANASI	HARAHUA	93361	RAISIPATTI	208801	DHANEJPATTEE	68	88	29,920.00	20,944.00	8,976.00
43178	VARANASI	HARAHUA	93361	RAISIPATTI	208802	JAMALPATI	186	242	82,280.00	57,596.00	24,684.00
43179	VARANASI	HARAHUA	93361	RAISIPATTI	208796	MAGHAIPUR	135	175	59,500.00	41,650.00	17,850.00
43180	VARANASI	HARAHUA	93361	RAISIPATTI	208850	TULSIPATI	67	87	29,580.00	20,706.00	8,874.00
43181	VARANASI	HARAHUA	93376	UDAI PUR	209550	BAHLOLPUR	820	1065	362,100.00	253,470.00	108,630.00
43182	VARANASI	HARAHUA	93376	UDAI PUR	209552	NIDAURA	1470	1909	649,060.00	454,342.00	194,718.00
43183	VARANASI	HARAHUA	93376	UDAI PUR	209553	SAIPUR	1060	1376	467,840.00	327,488.00	140,352.00
43184	VARANASI	HARAHUA	93376	UDAI PUR	209555	TARAPUR	702	911	309,740.00	216,818.00	92,922.00
43185	VARANASI	HARAHUA	93376	UDAI PUR	209552	UDAIPUR	1470	1909	649,060.00	454,342.00	194,718.00
43186	VARANASI	KASHI VIDYAPEETH	93385	AMRAKHEERACHAK	209741	AMRAKEHRACHAK	6577	8540	6,020,700.00	4,214,490.00	1,806,210.00
43187	VARANASI	KASHI VIDYAPEETH	93386	ANANTPUR	209469	ANANTPUR	1140	1480	503,200.00	352,240.00	150,960.00
43188	VARANASI	KASHI VIDYAPEETH	93386	ANANTPUR	209472	SABAHIPUR	363	471	160,140.00	112,098.00	48,042.00
43189	VARANASI	KASHI VIDYAPEETH	93460	BANKAT	209473	NEWADA	486	631	214,540.00	150,178.00	64,362.00
43190	VARANASI	KASHI VIDYAPEETH	93460	BANKAT	209473	VANKAT	486	631	214,540.00	150,178.00	64,362.00
43191	VARANASI	KASHI VIDYAPEETH	93461	BISHOKHAR	209508	VISHOKHAR	1269	1648	560,320.00	392,224.00	168,096.00
43192	VARANASI	KASHI VIDYAPEETH	93407	FARIDPUR	209491	FARIDPUR	1175	1526	518,840.00	363,188.00	155,652.00
43193	VARANASI	KASHI VIDYAPEETH	93407	FARIDPUR	209492	HANSAPUR	701	910	309,400.00	216,580.00	92,820.00
43194	VARANASI	KASHI VIDYAPEETH	93411	GHATAMPUR	209482	GHATAMPUR	1100	1428	485,520.00	339,864.00	145,656.00
43195	VARANASI	KASHI VIDYAPEETH	93411	GHATAMPUR	209480	PILKHANI	997	1295	440,300.00	308,210.00	132,090.00
43196	VARANASI	KASHI VIDYAPEETH	93411	GHATAMPUR	209483	UDAY RAJPUR	1172	1522	517,480.00	362,236.00	155,244.00
43197	VARANASI	KASHI VIDYAPEETH	93413	HARPAL PUR	209740	HARPAL PUR	7710	10011	7,057,755.00	4,940,428.50	2,117,326.50
43198	VARANASI	KASHI VIDYAPEETH	93417	KAKARAHIYA	209450	KAKARHIA	1099	1427	485,180.00	339,626.00	145,554.00
43199	VARANASI	KASHI VIDYAPEETH	93422	KESHARIPUR	209739	KESHARIPUR	5381	6987	4,925,835.00	3,448,084.50	1,477,750.50
43200	VARANASI	KASHI VIDYAPEETH	93424	KHULASHPUR	209484	KHULASHPUR	1065	1383	470,220.00	329,154.00	141,066.00
43201	VARANASI	KASHI VIDYAPEETH	93424	KHULASHPUR	209485	VALIRAMPUR	815	1058	359,720.00	251,804.00	107,916.00
43202	VARANASI	KASHI VIDYAPEETH	243378	KOTAWA	209752	KOTAWA	14394	18689	13,175,745.00	9,223,021.50	3,952,723.50
43203	VARANASI	KASHI VIDYAPEETH	93448	RAMPUR	209507	JAGMA	4	5	1,700.00	1,190.00	510.00
43204	VARANASI	KASHI VIDYAPEETH	93448	RAMPUR	209502	MIRAPUR	393	510	173,400.00	121,380.00	52,020.00
43205	VARANASI	KASHI VIDYAPEETH	93448	RAMPUR	209501	NIVIYA	24	31	10,540.00	7,378.00	3,162.00
43206	VARANASI	KASHI VIDYAPEETH	93449	SAGAHAT	942195	SAGHAT	1899	2466	838,440.00	586,908.00	251,532.00
43207	VARANASI	KASHI VIDYAPEETH	93414	ZAFARABAD	209489	DAFFALPUR	890	1156	393,040.00	275,128.00	117,912.00
43208	VARANASI	KASHI VIDYAPEETH	93414	ZAFARABAD	209488	JAFARABAD	1328	1724	586,160.00	410,312.00	175,848.00
43209	VARANASI	PINDRA	93463	AHARAK	208706	AHARAK	1152	1496	508,640.00	356,048.00	152,592.00
43210	VARANASI	PINDRA	93463	AHARAK	208710	BAHORIPUR	1273	1653	562,020.00	393,414.00	168,606.00
43211	VARANASI	PINDRA	93463	AHARAK	208706	RAMNAGAR BABATPUR	1152	1496	508,640.00	356,048.00	152,592.00
43212	VARANASI	PINDRA	93464	AJAIPUR	208648	AJAIPUR	1380	1792	609,280.00	426,496.00	182,784.00
43213	VARANASI	PINDRA	93469	BAIKUNTHPUR	208689	BAIKUNTHPUR	1364	1771	602,140.00	421,498.00	180,642.00
43214	VARANASI	PINDRA	93469	BAIKUNTHPUR	208685	DAYALIPUR	282	366	124,440.00	87,108.00	37,332.00
43215	VARANASI	PINDRA	93554	BAR	208713	BALIPUR	325	422	143,480.00	100,436.00	43,044.00
43216	VARANASI	PINDRA	93554	BAR	208714	PARSARA	116	151	51,340.00	35,938.00	15,402.00
43217	VARANASI	PINDRA	93554	BAR	208715	VAR	973	1263	429,420.00	300,594.00	128,826.00
43218	VARANASI	PINDRA	93554	BAR	208709	VISHAIPUR	197	256	87,040.00	60,928.00	26,112.00

SNo.	District Name	Block Name	LGD Gram Panchayat	Gram Panchayat Name	LGD Village Code	Village Name	TOT_P_2011	Projected Population 2023	Total fund	SBM fund (70 %)	CFC (30%)
1	2	3	4	5	6	7	8	9	10	11	12
43219	VARANASI	PINDRA	265917	BHADEVALI	208599	BHADEVALEE	1116	1449	492,660.00	344,862.00	147,798.00
43220	VARANASI	PINDRA	93475	BHANPUR	208628	BHANPUR	1153	1497	508,980.00	356,286.00	152,694.00
43221	VARANASI	PINDRA	93475	BHANPUR	208627	PATTI	305	396	134,640.00	94,248.00	40,392.00
43222	VARANASI	PINDRA	93480	CHAMARU	208678	CHAMARU	1325	1720	584,800.00	409,360.00	175,440.00
43223	VARANASI	PINDRA	93480	CHAMARU	208679	TARAPUR	14	18	6,120.00	4,284.00	1,836.00
43224	VARANASI	PINDRA	93483	CHIURAPUR	208722	CHIURAPUR	1248	1620	550,800.00	385,560.00	165,240.00
43225	VARANASI	PINDRA	93484	DALLIPUR	208700	DALLIPUR	915	1188	403,920.00	282,744.00	121,176.00
43226	VARANASI	PINDRA	93484	DALLIPUR	208697	NOHARPUR	24	31	10,540.00	7,378.00	3,162.00
43227	VARANASI	PINDRA	93484	DALLIPUR	208696	PASCHIM PATTI	867	1126	382,840.00	267,988.00	114,852.00
43228	VARANASI	PINDRA	93487	DHARASAUNA	208633	DHARASOUNA	1190	1545	525,300.00	367,710.00	157,590.00
43229	VARANASI	PINDRA	93490	GADAR	208671	GADER	1006	1306	444,040.00	310,828.00	133,212.00
43230	VARANASI	PINDRA	93490	GADAR	208677	KHUTAHAN	650	844	286,960.00	200,872.00	86,088.00
43231	VARANASI	PINDRA	265918	GODIYA	208584	GODHIYA	1147	1489	506,260.00	354,382.00	151,878.00
43232	VARANASI	PINDRA	93496	INDARKHAPUR	208759	HATHIWAR	448	582	197,880.00	138,516.00	59,364.00
43233	VARANASI	PINDRA	93496	INDARKHAPUR	208761	INDARAKHAPUR	877	1139	387,260.00	271,082.00	116,178.00
43234	VARANASI	PINDRA	93496	INDARKHAPUR	208760	KRISHNAPUR KHURD	566	735	249,900.00	174,930.00	74,970.00
43235	VARANASI	PINDRA	93496	INDARKHAPUR	208763	PRATAPPUR	104	135	45,900.00	32,130.00	13,770.00
43236	VARANASI	PINDRA	93497	INDARPUR	208746	GORI	711	923	313,820.00	219,674.00	94,146.00
43237	VARANASI	PINDRA	93497	INDARPUR	208747	INDARPUR	731	949	322,660.00	225,862.00	96,798.00
43238	VARANASI	PINDRA	93497	INDARPUR	208748	MANIYAKON	48	62	21,080.00	14,756.00	6,324.00
43239	VARANASI	PINDRA	93500	JAMAPUR	208651	JAMAPUR	943	1224	416,160.00	291,312.00	124,848.00
43240	VARANASI	PINDRA	93500	JAMAPUR	208652	LOKAPUR	366	475	161,500.00	113,050.00	48,450.00
43241	VARANASI	PINDRA	93502	JHANJHOUR	208646	JHANJHOUR	1408	1828	621,520.00	435,064.00	186,456.00
43242	VARANASI	PINDRA	93503	KACHHIYA	208634	KACHHIA	1397	1814	616,760.00	431,732.00	185,028.00
43243	VARANASI	PINDRA	93504	KANAKPUR	208643	BHATABNDHA	124	161	54,740.00	38,318.00	16,422.00
43244	VARANASI	PINDRA	93504	KANAKPUR	208645	BHUDAKUDA	48	62	21,080.00	14,756.00	6,324.00
43245	VARANASI	PINDRA	93504	KANAKPUR	208640	KANAKPUR	1032	1340	455,600.00	318,920.00	136,680.00
43246	VARANASI	PINDRA	93504	KANAKPUR	208642	KHARKA	461	599	203,660.00	142,562.00	61,098.00
43247	VARANASI	PINDRA	93504	KANAKPUR	208641	RATWARVEGPUR	734	953	324,020.00	226,814.00	97,206.00
43248	VARANASI	PINDRA	93512	KORI	208665	BUCHI	762	989	336,260.00	235,382.00	100,878.00
43249	VARANASI	PINDRA	93512	KORI	208667	KOORA	1049	1362	463,080.00	324,156.00	138,924.00
43250	VARANASI	PINDRA	93512	KORI	208666	SARHAD	627	814	276,760.00	193,732.00	83,028.00
43251	VARANASI	PINDRA	265914	KOYARIPUR KHURD	208758	KOERIPUR KHURD	1161	1507	512,380.00	358,666.00	153,714.00
43252	VARANASI	PINDRA	93513	KRISHNAPUR KALA	208742	DIGHIYA	560	727	247,180.00	173,026.00	74,154.00
43253	VARANASI	PINDRA	93513	KRISHNAPUR KALA	208752	KOIRIPUR KALA	236	306	104,040.00	72,828.00	31,212.00
43254	VARANASI	PINDRA	93513	KRISHNAPUR KALA	208753	KRISHNAPUR KALA	656	852	289,680.00	202,776.00	86,904.00
43255	VARANASI	PINDRA	93514	LALLAPUR	208698	DUDILPUR	361	469	159,460.00	111,622.00	47,838.00
43256	VARANASI	PINDRA	93514	LALLAPUR	208699	LALLAPURA	963	1250	425,000.00	297,500.00	127,500.00
43257	VARANASI	PINDRA	93515	LOKAPUR	208744	DAYALPUR KALA	253	328	111,520.00	78,064.00	33,456.00
43258	VARANASI	PINDRA	93515	LOKAPUR	208745	DAYALPUR KHURD	127	165	56,100.00	39,270.00	16,830.00
43259	VARANASI	PINDRA	93515	LOKAPUR	208751	LOKAPUR	1052	1366	464,440.00	325,108.00	139,332.00
43260	VARANASI	PINDRA	93515	LOKAPUR	208737	MAGHMITIYA	92	119	40,460.00	28,322.00	12,138.00

SNo.	District Name	Block Name	LGD Gram Panchayat	Gram Panchayat Name	LGD Village Code	Village Name	TOT_P_2011	Projected Population 2023	Total fund	SBM fund (70 %)	CFC (30%)
1	2	3	4	5	6	7	8	9	10	11	12
43261	VARANASI	PINDRA	93517	MAJHAWAN	208608	BAHGVATIPUR	1061	1378	468,520.00	327,964.00	140,556.00
43262	VARANASI	PINDRA	93517	MAJHAWAN	208607	MAJHAWAN	876	1137	386,580.00	270,606.00	115,974.00
43263	VARANASI	PINDRA	93519	MANI	208580	MANI	1337	1736	590,240.00	413,168.00	177,072.00
43264	VARANASI	PINDRA	265915	MURDI	208670	MURDI	1374	1784	606,560.00	424,592.00	181,968.00
43265	VARANASI	PINDRA	93522	NANDAPUR	208735	BHARTIPUR	280	364	123,760.00	86,632.00	37,128.00
43266	VARANASI	PINDRA	93522	NANDAPUR	208736	NANDAPUR	993	1289	438,260.00	306,782.00	131,478.00
43267	VARANASI	PINDRA	93522	NANDAPUR	208734	NIVAH	776	1008	342,720.00	239,904.00	102,816.00
43268	VARANASI	PINDRA	93524	NEWADA	208692	NEVADA	2212	2872	976,480.00	683,536.00	292,944.00
43269	VARANASI	PINDRA	93525	NIHALAPUR	208731	BANDHIATA	41	53	18,020.00	12,614.00	5,406.00
43270	VARANASI	PINDRA	93525	NIHALAPUR	208732	CHURAPATTI	8	10	3,400.00	2,380.00	1,020.00
43271	VARANASI	PINDRA	93525	NIHALAPUR	208711	DAHARAK	77	100	34,000.00	23,800.00	10,200.00
43272	VARANASI	PINDRA	93525	NIHALAPUR	208733	KHAJUHI	9	12	4,080.00	2,856.00	1,224.00
43273	VARANASI	PINDRA	93525	NIHALAPUR	208730	NIHALAPUR	967	1256	427,040.00	298,928.00	128,112.00
43274	VARANASI	PINDRA	93525	NIHALAPUR	208729	PURABPATTI	594	771	262,140.00	183,498.00	78,642.00
43275	VARANASI	PINDRA	243383	RAMNAGAR (AMAUT)	208770	gajendra	1235	1604	545,360.00	381,752.00	163,608.00
43276	VARANASI	PINDRA	243383	RAMNAGAR (AMAUT)	208661	RAMNAGAR	1197	1554	528,360.00	369,852.00	158,508.00
43277	VARANASI	PINDRA	93536	RAMNAGAR (BABATPUR)	208717	NAMAPUR	859	1115	379,100.00	265,370.00	113,730.00
43278	VARANASI	PINDRA	93536	RAMNAGAR (BABATPUR)	208661	RAMNAGAR	1197	1554	528,360.00	369,852.00	158,508.00
43279	VARANASI	PINDRA	93542	SALIVAHANPUR	208756	KHALIYA	38	49	16,660.00	11,662.00	4,998.00
43280	VARANASI	PINDRA	93542	SALIVAHANPUR	208749	NEVADA	685	889	302,260.00	211,582.00	90,678.00
43281	VARANASI	PINDRA	93542	SALIVAHANPUR	208750	SALIVAHANPUR	1095	1422	483,480.00	338,436.00	145,044.00
43282	VARANASI	PINDRA	93541	SHAHPUR (BABATPUR)	208605	SAHPUR	1096	1423	483,820.00	338,674.00	145,146.00
43283	VARANASI	PINDRA	265916	TELARI	208606	NATHUPUR	387	502	170,680.00	119,476.00	51,204.00
43284	VARANASI	PINDRA	265916	TELARI	208609	TELIARI URF NARAYANPUR	620	805	273,700.00	191,590.00	82,110.00
43285	VARANASI	PINDRA	93551	TIKARI KHURD	208741	DUBEYPUR	10	13	4,420.00	3,094.00	1,326.00
43286	VARANASI	PINDRA	93551	TIKARI KHURD	208738	GOPALPUR	616	800	272,000.00	190,400.00	81,600.00
43287	VARANASI	PINDRA	93551	TIKARI KHURD	208743	SAIRA	276	358	121,720.00	85,204.00	36,516.00
43288	VARANASI	PINDRA	93551	TIKARI KHURD	208739	TIKARI KALA	1243	1614	548,760.00	384,132.00	164,628.00
43289	VARANASI	PINDRA	93551	TIKARI KHURD	208740	TIKARI KHURD	1062	1379	468,860.00	328,202.00	140,658.00
43290	VARANASI	PINDRA	93552	TIWARIPUR	208705	DARUNPUR	40	52	17,680.00	12,376.00	5,304.00
43291	VARANASI	PINDRA	93552	TIWARIPUR	208702	HARISHANKARPUR	759	985	334,900.00	234,430.00	100,470.00
43292	VARANASI	PINDRA	93552	TIWARIPUR	208707	NAVALPUR	395	513	174,420.00	122,094.00	52,326.00
43293	VARANASI	PINDRA	93552	TIWARIPUR	208704	NAYANPUR	214	278	94,520.00	66,164.00	28,356.00
43294	VARANASI	PINDRA	93552	TIWARIPUR	208703	TIWARIPUR	966	1254	426,360.00	298,452.00	127,908.00
43295	VARANASI	PINDRA	93552	TIWARIPUR	208708	VIJAYPATTI	20	26	8,840.00	6,188.00	2,652.00
43296	VARANASI	SEVAPURI	93561	BANAULI	209048	BANOLE	1246	1618	550,120.00	385,084.00	165,036.00
43297	VARANASI	SEVAPURI	265923	BHAGAUTIPUR	208922	BHAGAUTIPUR	452	587	199,580.00	139,706.00	59,874.00
43298	VARANASI	SEVAPURI	93569	BHATAULI	209096	BAHARA	1089	1414	480,760.00	336,532.00	144,228.00
43299	VARANASI	SEVAPURI	93569	BHATAULI	209097	BHATAULI	1425	1850	629,000.00	440,300.00	188,700.00
43300	VARANASI	SEVAPURI	93569	BHATAULI	209095	DAYAPUR	354	460	156,400.00	109,480.00	46,920.00
43301	VARANASI	SEVAPURI	93571	BHITKURI	209053	BHITKURI	4200	5453	3,844,365.00	2,691,055.50	1,153,309.50
43302	VARANASI	SEVAPURI	93571	BHITKURI	209056	DANUPUR	728	945	321,300.00	224,910.00	96,390.00

SNo.	District Name	Block Name	LGD Gram Panchayat	Gram Panchayat Name	LGD Village Code	Village Name	TOT_P_2011	Projected Population 2023	Total fund	SBM fund (70 %)	CFC (30%)
1	2	3	4	5	6	7	8	9	10	11	12
43303	VARANASI	SEVAPURI	93574	CHAKLOLA	209119	CHAKLOLA	648	841	285,940.00	200,158.00	85,782.00
43304	VARANASI	SEVAPURI	93574	CHAKLOLA	209121	KAWATAM	691	897	304,980.00	213,486.00	91,494.00
43305	VARANASI	SEVAPURI	93574	CHAKLOLA	209120	KUTUPUR	150	195	66,300.00	46,410.00	19,890.00
43306	VARANASI	SEVAPURI	93574	CHAKLOLA	209122	NIMANI	737	957	325,380.00	227,766.00	97,614.00
43307	VARANASI	SEVAPURI	93574	CHAKLOLA	209123	PURASHIV	340	441	149,940.00	104,958.00	44,982.00
43308	VARANASI	SEVAPURI	93579	DAULATIYA	209148	DABETHUA	757	983	334,220.00	233,954.00	100,266.00
43309	VARANASI	SEVAPURI	93579	DAULATIYA	209149	DOLATHIYA	885	1149	390,660.00	273,462.00	117,198.00
43310	VARANASI	SEVAPURI	93579	DAULATIYA	209147	SATAHARA	153	199	67,660.00	47,362.00	20,298.00
43311	VARANASI	SEVAPURI	93582	GAIRAHA	209040	GAIRAHA	1041	1352	459,680.00	321,776.00	137,904.00
43312	VARANASI	SEVAPURI	93582	GAIRAHA	209041	JAGATIPUR	875	1136	386,240.00	270,368.00	115,872.00
43313	VARANASI	SEVAPURI	93582	GAIRAHA	209042	TARAPUR	216	280	95,200.00	66,640.00	28,560.00
43314	VARANASI	SEVAPURI	93618	GAJAPUR	209155	GAJAPUR	724	940	319,600.00	223,720.00	95,880.00
43315	VARANASI	SEVAPURI	93618	GAJAPUR	209152	MOKARAMA	422	548	186,320.00	130,424.00	55,896.00
43316	VARANASI	SEVAPURI	93618	GAJAPUR	209155	TATEHARA	724	940	319,600.00	223,720.00	95,880.00
43317	VARANASI	SEVAPURI	93584	GHOSILA	209145	BIDHAR	431	560	190,400.00	133,280.00	57,120.00
43318	VARANASI	SEVAPURI	93584	GHOSILA	209144	DUBEYPUR	526	683	232,220.00	162,554.00	69,666.00
43319	VARANASI	SEVAPURI	93584	GHOSILA	209146	GHOSILA	1172	1522	517,480.00	362,236.00	155,244.00
43320	VARANASI	SEVAPURI	93586	GOSAIPUR	209117	RAMDATPUR	235	305	103,700.00	72,590.00	31,110.00
43321	VARANASI	SEVAPURI	93586	GOSAIPUR	209114	RAMKISHANPUR	19	25	8,500.00	5,950.00	2,550.00
43322	VARANASI	SEVAPURI	93586	GOSAIPUR	209113	TARUA	132	171	58,140.00	40,698.00	17,442.00
43323	VARANASI	SEVAPURI	93586	GOSAIPUR	209116	TIWARIPUR	376	488	165,920.00	116,144.00	49,776.00
43324	VARANASI	SEVAPURI	93591	HIRAMPUR	209084	HIRAMPUR	886	1150	391,000.00	273,700.00	117,300.00
43325	VARANASI	SEVAPURI	93591	HIRAMPUR	209087	LAKCHIPUR KARWNA	700	909	309,060.00	216,342.00	92,718.00
43326	VARANASI	SEVAPURI	265921	JOGAPUR	209184	JOGAPUR	1065	1383	470,220.00	329,154.00	141,066.00
43327	VARANASI	SEVAPURI	93593	JOGIYAPUR	209186	BHOR KHURD	155	201	68,340.00	47,838.00	20,502.00
43328	VARANASI	SEVAPURI	93593	JOGIYAPUR	209189	BIRAPUR	646	839	285,260.00	199,682.00	85,578.00
43329	VARANASI	SEVAPURI	93593	JOGIYAPUR	209188	JOGIYAPUR	801	1040	353,600.00	247,520.00	106,080.00
43330	VARANASI	SEVAPURI	93593	JOGIYAPUR	209185	KINUPUR	175	227	77,180.00	54,026.00	23,154.00
43331	VARANASI	SEVAPURI	93599	KHARGOOPUR	209110	BAJALPUR	507	658	223,720.00	156,604.00	67,116.00
43332	VARANASI	SEVAPURI	93599	KHARGOOPUR	209102	BASWARIYA	508	660	224,400.00	157,080.00	67,320.00
43333	VARANASI	SEVAPURI	93599	KHARGOOPUR	209109	KAMAPUR	108	140	47,600.00	33,320.00	14,280.00
43334	VARANASI	SEVAPURI	93599	KHARGOOPUR	209101	KHARGU PUR	2531	3286	1,117,240.00	782,068.00	335,172.00
43335	VARANASI	SEVAPURI	93599	KHARGOOPUR	209111	MARCHACHAK	46	60	20,400.00	14,280.00	6,120.00
43336	VARANASI	SEVAPURI	93599	KHARGOOPUR	209108	RATANPUR	84	109	37,060.00	25,942.00	11,118.00
43337	VARANASI	SEVAPURI	93599	KHARGOOPUR	209103	TULAPUR	39	51	17,340.00	12,138.00	5,202.00
43338	VARANASI	SEVAPURI	93602	LEDUAAI	209198	LARUWAI	1219	1583	538,220.00	376,754.00	161,466.00
43339	VARANASI	SEVAPURI	93602	LEDUAAI	209193	LARUWAI(DEWAPURKALA)	193	251	85,340.00	59,738.00	25,602.00
43340	VARANASI	SEVAPURI	93606	MADAIYA	209141	BIRAMPUR	549	713	242,420.00	169,694.00	72,726.00
43341	VARANASI	SEVAPURI	93606	MADAIYA	209137	HINTAPUR	547	710	241,400.00	168,980.00	72,420.00
43342	VARANASI	SEVAPURI	93606	MADAIYA	209140	MARYA	886	1150	391,000.00	273,700.00	117,300.00
43343	VARANASI	SEVAPURI	93608	MILKIPUR	209171	MILKYPUR	1137	1476	501,840.00	351,288.00	150,552.00
43344	VARANASI	SEVAPURI	93608	MILKIPUR	209175	PARSUTAMPUR	83	108	36,720.00	25,704.00	11,016.00

SNo.	District Name	Block Name	LGD Gram Panchayat	Gram Panchayat Name	LGD Village Code	Village Name	TOT_P_2011	Projected Population 2023	Total fund	SBM fund (70 %)	CFC (30%)
1	2	3	4	5	6	7	8	9	10	11	12
43345	VARANASI	SEVAPURI	93611	NAYAPUR	209196	NAYAPUR	969	1258	427,720.00	299,404.00	128,316.00
43346	VARANASI	SEVAPURI	93611	NAYAPUR	209201	TRIBHUWANPUR	80	104	35,360.00	24,752.00	10,608.00
43347	VARANASI	SEVAPURI	93612	NEWADIA	209194	DOMANPUR	837	1087	369,580.00	258,706.00	110,874.00
43348	VARANASI	SEVAPURI	93612	NEWADIA	209192	LAHIYA	576	748	254,320.00	178,024.00	76,296.00
43349	VARANASI	SEVAPURI	93612	NEWADIA	209191	NEWRIYA	1288	1672	568,480.00	397,936.00	170,544.00
43350	VARANASI	SEVAPURI	243386	ODARAHA	209047	ODARAHA	1096	1423	483,820.00	338,674.00	145,146.00
43351	VARANASI	SEVAPURI	93614	PURANDARPUR	209211	BASUHANCHAK	600	779	264,860.00	185,402.00	79,458.00
43352	VARANASI	SEVAPURI	93614	PURANDARPUR	209213	NONEKHARA	885	1149	390,660.00	273,462.00	117,198.00
43353	VARANASI	SEVAPURI	93614	PURANDARPUR	209214	PURANDARPUR	1227	1593	541,620.00	379,134.00	162,486.00
43354	VARANASI	SEVAPURI	93614	PURANDARPUR	209218	SUMARAPUR	223	290	98,600.00	69,020.00	29,580.00
43355	VARANASI	SEVAPURI	93615	PUREBARIYAR	209170	PURAY BARIYAR	1267	1645	559,300.00	391,510.00	167,790.00
43356	VARANASI	SEVAPURI	93622	RAISIPUR	209078	RAMPUR MUTTAKALE	826	1072	364,480.00	255,136.00	109,344.00
43357	VARANASI	SEVAPURI	93622	RAISIPUR	209077	RAMPUR MUTTAKALE SATTANPUR	572	743	252,620.00	176,834.00	75,786.00
43358	VARANASI	SEVAPURI	93622	RAISIPUR	209078	RASIPUR	826	1072	364,480.00	255,136.00	109,344.00
43359	VARANASI	SEVAPURI	93619	RAKHI NAVADA	209070	GONGAVA	652	847	287,980.00	201,586.00	86,394.00
43360	VARANASI	SEVAPURI	93619	RAKHI NAVADA	209069	LACHHIPUR	706	917	311,780.00	218,246.00	93,534.00
43361	VARANASI	SEVAPURI	93619	RAKHI NAVADA	209068	NAVADA	1008	1309	445,060.00	311,542.00	133,518.00
43362	VARANASI	SEVAPURI	93619	RAKHI NAVADA	209071	RAKHI	346	449	152,660.00	106,862.00	45,798.00
43363	VARANASI	SEVAPURI	93623	RASULAHA	209139	RASULAHA	1401	1819	618,460.00	432,922.00	185,538.00
43364	VARANASI	SEVAPURI	93625	SARANGPUR	209107	AKONA	273	354	120,360.00	84,252.00	36,108.00
43365	VARANASI	SEVAPURI	93625	SARANGPUR	209104	NAKTUAA	292	379	128,860.00	90,202.00	38,658.00
43366	VARANASI	SEVAPURI	93625	SARANGPUR	209105	SARANGPUR	1171	1520	516,800.00	361,760.00	155,040.00
43367	VARANASI	SEVAPURI	93627	SHAMBHUPUR	209058	JIRAMPUR	208	270	91,800.00	64,260.00	27,540.00
43368	VARANASI	SEVAPURI	93627	SHAMBHUPUR	209062	KATWARUPUR	776	1008	342,720.00	239,904.00	102,816.00
43369	VARANASI	SEVAPURI	93627	SHAMBHUPUR	209061	MAHESPUR	22	29	9,860.00	6,902.00	2,958.00
43370	VARANASI	SEVAPURI	93627	SHAMBHUPUR	209063	MARCHIA	3	4	1,360.00	952.00	408.00
43371	VARANASI	SEVAPURI	93627	SHAMBHUPUR	209060	SHAMBHUPUR	541	702	238,680.00	167,076.00	71,604.00
43372	VARANASI	SEVAPURI	93627	SHAMBHUPUR	209059	VABJAPUR	218	283	96,220.00	67,354.00	28,866.00
43373	VARANASI	SEVAPURI	93629	SIKHADI	209174	KHANDHAK	998	1296	440,640.00	308,448.00	132,192.00
43374	VARANASI	SEVAPURI	93629	SIKHADI	209173	SIKHARI	1228	1594	541,960.00	379,372.00	162,588.00
43375	VARANASI	SEVAPURI	93631	SUILARA	209167	CHAURA	278	361	122,740.00	85,918.00	36,822.00
43376	VARANASI	SEVAPURI	93631	SUILARA	209160	DALPATIPUR	244	317	107,780.00	75,446.00	32,334.00
43377	VARANASI	SEVAPURI	93631	SUILARA	209165	SUILARA	811	1053	358,020.00	250,614.00	107,406.00
43378	VARANASI	SEVAPURI	265920	TODARPUR	209197	TODARPUR	1125	1461	496,740.00	347,718.00	149,022.00
Total				19,018		43,378	37,284,856	48,410,909	17,265,143,975.00	12,085,600,782.50	5,179,543,192.50

प्रेषक,

मनोज कुमार सिंह,
अपर मुख्य सचिव,
उत्तर प्रदेश शासन।

सेवा में,

समस्त जिलाधिकारी,
उत्तर प्रदेश।

पंचायतीराज, अनुभाग-3

लखनऊ दिनांक:24नवम्बर, 2022

विषय:-स्वच्छ भारत मिशन (ग्रामीण) फेज-2 अन्तर्गत प्रदेश के प्रत्येक विकास खण्ड स्तर पर प्लास्टिक अपशिष्ट प्रबंधन यूनिट स्थापित किये जाने के सम्बन्ध में।

महोदय,

स्वच्छ भारत मिशन (ग्रामीण) फेज-2 अन्तर्गत ओडीडीएफ प्लस गतिविधियों में प्लास्टिक अपशिष्ट प्रबंधन का क्रियान्वयन कराया जाना योजना के महत्वपूर्ण घटकों में से एक है। राज्य सरकार द्वारा भी सिंगल यूस्ड प्लास्टिक को बैन किये जाने तथा प्लास्टिक अपशिष्ट का प्रबंधन एवं प्रयोग को कम करने हेतु निरन्तर प्रयास किए जा रहे हैं।

2- योजनावधि में प्रत्येक विकास खण्ड पर एक प्लास्टिक वेस्ट मैनेजमेंट यूनिट (पीडब्लूएमयू) की स्थापना की जानी है। प्लास्टिक अपशिष्ट के समुचित निपटान के लिये विकास खण्ड अन्तर्गत ग्रामों से प्लास्टिक अपशिष्ट को एकत्रित कर इस यूनिट के माध्यम से प्रबंधित किया जाना है। मिशन निदेशक, स्वच्छ भारत मिशन (ग्रामीण) उओप्रओ के पत्र संख्या-5/90/2022-5/46/2021 दिनांक 16.02.2022 के माध्यम से जनपदों को प्लास्टिक वेस्ट मैनेजमेंट यूनिट (पीडब्लूएमयू) की स्थापना के लिये भारत सरकार द्वारा विकसित टूलकिट उपलब्ध कराते हुए गांवों से उत्सर्जित हो रहे प्लास्टिक अपशिष्ट का समुचित प्रबंधन कराये जाने के निर्देश दिये गये हैं।

निकट भविष्य में विकास खण्ड स्तर पर वृहद मात्रा में प्लास्टिक अपशिष्ट एकत्रित होना सम्भावित है। इसके दृष्टिगत शासनादेश संख्या-388/33-2-2022 दिनांक 21.03.2022 के माध्यम से जिला पंचायतों द्वारा ग्रामीण क्षेत्रों में सड़क निर्माण के लिए विकास खण्ड पर एकत्रित प्लास्टिक अपशिष्ट का प्रयोग करने हेतु आवश्यक कार्यवाही किये जाने के निर्देश दिये गये हैं।

3- ग्रामीण क्षेत्रों में उत्सर्जित हो रहे प्लास्टिक अपशिष्ट के प्रबंधन हेतु निम्नवत् कार्यवाही की जायेगी-

- (i) सर्वप्रथम सिंगल यूज प्लास्टिक को ग्रामीण क्षेत्रों में बैन करते हुए इस हेतु जारी उओप्रओ शासन की अधिसूचना संख्या- 2893/33-3-2019-154-2014 T.C. दिनांक 10 जनवरी, 2020, संलग्नक-1 पर है तथा पर्यावरण, जल और

जलवायु परिवर्तन मंत्रालय, भारत सरकार द्वारा जारी अधिसूचना संख्या-CG-DL-E-12082021-228947 दिनांक 12.08.2021, संलग्नक-2 पर है, के क्रम में पालन न करने वालों के विरुद्ध दण्डात्मक कार्यवाही प्रक्रिया में लायी जाए।

- (ii) प्रत्येक राजस्व ग्राम में प्लास्टिक अपशिष्ट के संग्रहण/एकत्रिकरण के लिये सेग्रीगेशन बिनस, प्लास्टिक बैंक्स आदि स्थापित कराया जाए तथा ग्राम पंचायत स्तर पर निर्मित कराये जा रहे आर0आर0सी0 सेन्टर में एकत्रित प्लास्टिक अपशिष्ट का संग्रहण किया जाए।
- (iii) प्रत्येक माह में कम से कम 01 बार विशेष अभियान चलाकर सभी स्थानों से जहां प्लास्टिक अपशिष्ट दृश्यमान हो, को एकत्र कर संग्रहण केन्द्र पर पहुंचाया जाए।
- (iv) समानान्तर ही विकास खण्ड स्तर पर प्लास्टिक वेस्ट मैनेजमेंट यूनिट की स्थापना की जाए। जिसके लिये विकास खण्ड अथवा विकास खण्ड अन्तर्गत आने वाले किसी गांव को भी चिन्हित किया जा सकता है। यूनिट की स्थापना के लिये आवश्यकतानुसार उचित स्थल का चयन करते हुए 01 शेड का निर्माण कराया जाए, जिसमें एकत्रित प्लास्टिक अपशिष्ट को स्टोर किया जा सके तथा अपशिष्ट के रिसायकल/रीयूज हेतु मशीनरी जैसे- श्रेडिंग, बेलिंग, डस्ट रिमूवर, वेयिंग मशीन, वाहन के आने-जाने आदि के लिये पर्याप्त स्थान की व्यवस्था हो।
- (v) प्रत्येक विकास खण्ड पर कबाड़ीवाला, निजी प्लास्टिक वेस्ट मैनेजमेंट सेन्टर, औद्योगिक इकाईयां जो प्लास्टिक अपशिष्ट का उपयोग करती हों, की सूची तैयार की जाए। जिससे कि फारवर्ड लिंकेज की सुगम व्यवस्था बन सके।
- (vi) फारवर्ड लिंकेज हेतु निकटतम उपलब्ध व्यवस्था के अनुसार ही यूनिट पर मशीनरी का चयन किया जाए।
- (vii) विकास खण्ड स्तर पर निर्मित/स्थापित किये जाने वाले प्लास्टिक वेस्ट मैनेजमेंट यूनिट में सभी गांव का क्लस्टर बनाते हुए गांवों से संग्रहित प्लास्टिक अपशिष्ट को यूनिट तक पहुंचाने के लिये मासिक किराये पर कलेक्शन वाहन की व्यवस्था की जाएगी।
- (viii) कलेक्शन वाहन का रूट प्लान इस प्रकार से बनाया जाएगा कि प्रत्येक दिन 03 से 04 ग्राम पंचायतों के प्लास्टिक अपशिष्ट को एकत्रित कर यूनिट तक पहुंचाया जा सके। इस व्यवस्था से प्रत्येक ग्राम पंचायत का क्रम लगभग 20 दिवस से 01 माह के बाद द्वितीय बार कलेक्शन के लिये आयेगा। इस दौरान ग्राम पंचायत के आर0आर0सी0 सेन्टर में आवश्यक मात्रा में प्लास्टिक अपशिष्ट एकत्रित कर लिया जायेगा। यह व्यवस्था विकास खण्ड स्तर पर

निर्मित प्लास्टिक वेस्ट मैनेजमेंट यूनिट के निरन्तर प्रभावी संचालन व उपयोगिता को सुनिश्चित करने में सहायक होगी।

- (ix) प्लास्टिक वेस्ट मैनेजमेंट यूनिट निर्मित कराये जाने हेतु श्रेडिंग, बेलिंग, डस्ट रिमूवर आदि मशीन के स्पेशिफिकेशन तथा 1500 वर्ग फीट क्षेत्रफल का एक लो-कास्ट शेड का डिजाइन व एस्टीमेट पत्र के साथ संलग्नक-3 पर हैं, जिसमें जनपद अपनी आवश्यकता के अनुसार यथावश्यक बदलाव करा सकते हैं।

वित्तीय व्यवस्था-

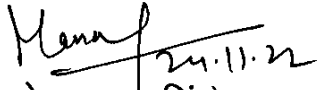
- (x) ग्राम स्तर पर सेग्रीगेशन बिन्स, प्लास्टिक बैंक्स तथा आर0आर0सी0 सेन्टर आदि की व्यवस्था गांव को मिलने वाले स्वच्छ भारत मिशन (ग्रामीण) फेज-2 के एस0एल0डब्ल्यू0एम0 मद एवं 15वें वित्त की धनराशि से की जाएगी।
- (xi) विकास खण्ड स्तर पर स्थापित/निर्मित किये जाने वाले यूनिट के शेड, मशीनरी आदि की व्यवस्था स्वच्छ भारत मिशन (ग्रामीण) फेज-2 अन्तर्गत प्लास्टिक वेस्ट मैनेजमेंट यूनिट के लिये निर्धारित रू0 16 लाख प्रति यूनिट की धनराशि से की जाएगी।
- (xii) यूनिट स्थापित कराने के लिये कनेक्टिंग रोड/विद्युत/पानी कनेक्शन आदि की व्यवस्था में यदि एस0बी0एम0 से उपलब्ध रू0 16 लाख के अतिरिक्त धनराशि की आवश्यकता हो तो उसकी पूर्ति क्षेत्र/जिला पंचायत को उपलब्ध 15वें वित्त की टाईड ग्राण्ट से की जाएगी।
- (xiii) ग्राम पंचायतों से प्लास्टिक वेस्ट एकत्रित कर यूनिट तक पहुंचाने वाले कलेक्शन वाहन की व्यवस्था किसी एजेन्सी द्वारा मासिक किराये पर की जायेगी। जिसके लिये प्लास्टिक वेस्ट यूनिट से अर्जित आय अथवा क्षेत्र पंचायत/जिला पंचायत के 15वें वित्त में रख-रखाव व संचालन के लिये उपलब्ध धनराशि से किया जाएगा।
- (xiv) यदि किसी विकास खण्ड पर प्लास्टिक वेस्ट मैनेजमेंट यूनिट के लिये मात्राकृत रू0 16 लाख की धनराशि (एस0बी0एम0जी0) का पूर्ण उपभोग नहीं हो पाता है तो शेष धनराशि जनपद अन्तर्गत अन्य विकास खण्डों की यूनिट एस्टेब्लिशमेंट पर व्यय की जा सकती है।

4- इस प्रकार प्रत्येक विकास खण्ड में एक प्लास्टिक वेस्ट मैनेजमेंट यूनिट निर्मित कराये जाने का दायित्व जनपद की जिला स्वच्छ भारत मिशन (ग्रामीण) समिति का होगा। प्लास्टिक वेस्ट मैनेजमेंट यूनिट का संचालन बिजनेस मॉडल पर विकसित किया जाना श्रेयस्कर होगा। जिसके लिये जिला स्वच्छ भारत मिशन (ग्रामीण) समिति प्लास्टिक वेस्ट मैनेजमेंट में कार्य करने वाली अनुभवी एवं दक्ष एजेन्सियों का चयन भी कर सकती है। यूनिट के संचालन के लिये मैनपावर एवं

रख-रखाव पर आने वाले व्यय का वहन यूनिट द्वारा अर्जित आय से किया जाना उचित होगा। यूनिट का समुचित संचालन/ रख-रखाव एवं अनुश्रवण विकास खण्ड स्तर पर गठित विकास खण्ड स्वच्छ भारत मिशन (ग्रामीण) समिति के माध्यम से कराया जा सकता है।

5- इस सम्बन्ध में मुझे यह कहने का निदेश हुआ है कि ग्रामीण क्षेत्रों में प्लास्टिक अपशिष्ट का उपरोक्तानुसार समुचित प्रबंधन कराना सुनिश्चित कराने के सम्बन्ध में आवश्यक कार्यवाही कराने का कष्ट करें।


भवदीय,


(मनोज कुमार सिंह)
अपर मुख्य सचिव।


संख्या व दिनांक तदैव

प्रतिलिपि:- निम्नलिखित को सूचनार्थ एवं आवश्यक कार्यवाही हेतु प्रेषित।

1. समस्त मण्डलायुक्त, उ०प्र०।
2. मिशन निदेशक, स्वच्छ भारत मिशन (ग्रामीण), उ०प्र०।
3. समस्त मुख्य विकास अधिकारी, उ०प्र०।
4. समस्त जिला पंचायतराज अधिकारी, उ०प्र०।


23.11.22

आज्ञा से,


(अवधेश कुमार खरे)
संयुक्त सचिव।

उत्तर प्रदेश शासन

पंचायती राज अनुभाग-3

संख्या-31/2020/263(1)/33-3-2020-154/2014 टी.सी.

लखनऊ: दिनांक: 20 जुलाई, 2020

कार्यालय-जाप

उत्तर प्रदेश प्लास्टिक और अन्य जीव अनासित कूड़ा कचरा (उपयोग और निस्तारण का विनियमन) अधिनियम-2020 (उत्तर प्रदेश अधिनियम संख्या-29 सन् 2000) की धारा-6 क, 7, 17 और 13-क के अधीन अधिसूचना संख्या-2893/33-3-2019-154/2014 टी0सी0 दिनांक 10.01.2020 (प्रति संलग्न) निर्गत कर दिया गया है।

संलग्नक:-यथोक्त।

राकेश कुमार,
विशेष सचिव।

संख्या व दिनांक:- तदैव।

प्रतिलिपि:- निम्नलिखित को सूचनार्थ एवं आवश्यक कार्यवाही हेतु प्रेषित।

1. समस्त अपर मुख्य सचिव/प्रमुख सचिव/सचिव/विशेष सचिव, उत्तर प्रदेश शासन।
2. अपर मुख्य सचिव, राज्यपाल महोदय, उत्तर प्रदेश।
3. प्रमुख सचिव, विधान सभा/विधान परिषद, उत्तर प्रदेश।
4. मीडिया सलाहकार, मा0 मुख्यमंत्री जी, उत्तर प्रदेश।
5. निदेशक, सूचना विभाग, उत्तर प्रदेश।
6. महाधिवक्ता, उत्तर प्रदेश।
7. निदेशक, पंचायती राज/मिशन निदेशक, स्वच्छ भारत मिशन (ग्रामीण) उत्तर प्रदेश को इस आशय से प्रेषित कि सम्बन्धित को अपने स्तर से प्रसारित करने का कष्ट करें।

संलग्नक:-यथोक्त।

आज्ञा से,

(राकेश कुमार)
विशेष सचिव।

1- यह शासनादेश इलेक्ट्रानिकली जारी किया गया है, अतः इस पर हस्ताक्षर की आवश्यकता नहीं है।

2- इस शासनादेश की प्रमाणिकता वेब साइट <http://shasanadesh.up.gov.in> से सत्यापित की जा सकती है।



सरकारी गजट, उत्तर प्रदेश

उत्तर प्रदेशीय सरकार द्वारा प्रकाशित

असाधारण

विधायी परिशिष्ट

भाग-4, खण्ड (ख)
(परिनियत आदेश)

लखनऊ, शुक्रवार, 10 जनवरी, 2020

पीप 20, 1941 शक सम्यत्

उत्तर प्रदेश शासन

पंचायती राज विभाग अनुभाग-3

संख्या 2893/33-3-2019-154-2014टी०सी०

लखनऊ, 10 जनवरी, 2020

अधिसूचना

प0आ0-22

उत्तर प्रदेश प्लास्टिक और अन्य जीव अनासित कचरा कचरा (उपयोग और निस्तारण का विनियमन) अधिनियम, 2000 (उत्तर प्रदेश अधिनियम संख्या 29 सन् 2000) की धारा 6 क, 7, 17 और 13क के अधीन शक्तियों का प्रयोग करके राज्यपाल-

(क) अनुच्छेद 243 थ के अधीन गठित राज्य के ग्राम पंचायत, क्षेत्र पंचायत और जिला पंचायत के अधीन आने वाले क्षेत्रों में 50 माइक्रोन से कम घनत्व के प्लास्टिक कैंरी बैगों और 50 अथवा उससे अधिक माइक्रोन के घनत्व के निस्तारण योग्य प्लास्टिक कैंरी बैगों, जिनके विनिर्माता का नाम और रजिस्ट्रीकरण संख्या न हो, के उपयोग, विनिर्माण, विक्रय, वितरण, भण्डारण, परिवहन, आयात या निर्यात को, इस अधिसूचना के गजट में प्रकाशित किये जाने के दिनांक से प्रतिबिद्ध करती है।

(ख) अनुच्छेद 243 थ के अधीन गठित राज्य के ग्राम पंचायत, क्षेत्र पंचायत और जिला पंचायत के अधीन आने वाले क्षेत्रों में एक बार उपयोग के पश्चात् निस्तारण योग्य कपों, प्लासी, प्लेटों, चम्मचों, हम्मरों इत्यादि के उपयोग, विनिर्माण, वितरण, भण्डारण, परिवहन, आयात या निर्यात को, दिनांक 15 अगस्त, 2018 से प्रतिबिद्ध करती है।

(ग) अनुच्छेद 243 थ के अधीन गठित राज्य के ग्राम पंचायत, क्षेत्र पंचायत और जिला पंचायत के अधीन आने वाले क्षेत्रों में समस्त प्रकार के निस्तारण योग्य प्लास्टिक, कैंरी बैगों के उपयोग, विनिर्माण, वितरण, भण्डारण, परिवहन, आयात या निर्यात को दिनांक 17 अक्टूबर, 2018 से प्रतिबिद्ध करती है।

(घ) अधिनियम में यथा उपर्युक्त स्थानीय प्राधिकारी की शक्तियों और कर्तव्य, अपनी-अपनी अधिकारिता क्षेत्रों के निम्नलिखित अधिकारियों को प्रदत्त करती है-

(एक) समस्त जिला मजिस्ट्रेट, अंगर जिला मजिस्ट्रेट और परगना मजिस्ट्रेट, उत्तर प्रदेश।

396 sps panchayati raj am-3-2020 dt17-1

(बि) राक्षस सचिव, राज्य प्रदूषण नियंत्रण बोर्ड, समस्त पर्यावरण अभियंता, वैज्ञानिक अधिकारी, सहायक पर्यावरण अभियंता, सहायक वैज्ञानिक अधिकारी, अवर अभियंता और वैज्ञानिक सहायक, राज्य प्रदूषण नियंत्रण बोर्ड, उत्तर प्रदेश।

- (सी) विदेशक, पर्यावरण, उप-निदेशक पर्यावरण और सहायक विदेशक, पर्यावरण, उत्तर प्रदेश,
 (घर) समस्त मुख्य निमित्तरा अधिकारी और निमित्तरा अधिकारी, उत्तर प्रदेश।
 (पां) समस्त उप/सहायक गाल और सेवाकर अधिकारी, उत्तर प्रदेश।
 (मि) समस्त प्रभागीय वन अधिकारी, उप प्रभागीय अधिकारी और क्षेत्रीय अधिकारी उत्तर प्रदेश।
 (सि) समस्त सहरसीतदार और गाम सहरसीतदार, उत्तर प्रदेश
 (आर) समस्त पर्यटन अधिकारी और सहायक पर्यटन अधिकारी, उत्तर प्रदेश।
 (नी) समस्त जिला प्रति अधिकारी और थाप निरीक्षक, उत्तर प्रदेश।
 (रस) समस्त खाप एवं सुरक्षा निरीक्षक, उत्तर प्रदेश।

(गार) उत्तर प्रदेश के औद्योगिक विकास प्राधिकरणों के सहायक प्रबंधक, अवर अभियंता और उत्तर प्रदेश के समस्त अधिपरीक्षण।

(ड) अपराधों का शसन करने वाले अधिकारियों द्वारा यमूल की जाने वाली निम्नलिखित शसन फीस विनिर्दिष्ट है:-

क्र.सं० (क)	प्रतिदिन श्रेणी के निस्तारण योग्य प्लास्टिक कंठी यम, प्लास्टिक और धर्मिकोल घन्तुओं की मात्रा	घनसंशि रूपकों में
1	100 ग्राम तक	1,000
2	101 ग्राम-500 ग्राम	2,000
3	501 ग्राम-1 किलोग्राम	5,000
4	1 किलोग्राम-5 किलोग्राम	10,000
5	5 किलोग्राम से अधिक	25,000
ख	किसी संस्था/वाणिज्यिक संस्था/वाणिज्यिक प्रतिष्ठान/शैक्षिक संस्थाओं/कार्यालयों/होटलों/दुकानों/रेस्तराओं/निष्ठान दुकानों/ढावों औद्योगिक प्रतिष्ठानों/भोजन कक्षों आदि द्वारा परिसरों के भीतर और सड़कों, मार्गों, नालों, झीलों, तालाबों, वन क्षेत्रों, सार्वजनिक पार्कों, समस्त सार्वजनिक स्थलों आदि पर प्लास्टिक अपशिष्ट का फेंका जाना।	25,000
ग	व्यक्तियों द्वारा किसी निजी या वाणिज्यिक प्रतिष्ठानों तथा शैक्षिक संस्थाओं/कार्यालयों/होटलों/दुकानों/रेस्तराओं/निष्ठान दुकानों/ढावों औद्योगिक प्रतिष्ठानों/भोजन कक्षों आदि में और सड़कों, मार्गों, पदियों, झीलों, सार्वजनिक पार्कों, वन क्षेत्रों, और समस्त सार्वजनिक स्थानों आदि पर प्लास्टिक अपशिष्ट का फेंका जाना।	

(घ) उत्तर प्रदेश औद्योगिक विकास अधिनियम, 1976 के अधीन गठित औद्योगिक विकास प्राधिकरण को पूर्वोक्त अधिनियम में यथा उपबंधित स्थानीय प्राधिकारी की शक्तियां और दायित्व प्रदत्त करती हैं;

(ड) यह विनिर्दिष्ट करती हैं कि उक्त अधिनियम के उपबंधों के अधीन अभिग्रहीत सामग्री का निस्तारण, पुनः उपयोगकर्ताओं या यह प्रसंकरण इकाइयों के माध्यम से पर्यावरणीय रूप में सौहार्दपूर्ण शक्ति से किया जावेगा।

1. एतदपूर्व यथा उपबंधित के सिवाय यह अधिसूचना गजट में प्रकाशित किये जाने के दिनांक से प्रवृत्त होगी।

आज्ञा से,
 अनीता सिंह,
 प्रमुख सचिव।

In pursuance of the provisions of clause (3) of Article 348 of the Constitution, the Governor is pleased to order the publication of the following English translation of notification no. 2893/XXXIII-3-2019-154-2014-TC, dated January 10, 2020 for general information :

No. 2893/XXXIII-3-2019-154-2014-TC
Dated Lucknow, January 10, 2020

In exercise of the powers under sections 6A, 7, 12, and 13 of the Uttar Pradesh Plastic and other Non-Biodegradable Garbage (Regulation of use and disposal) Act, 2000 (U.P. Act no. 29 of 2000) the Governor is pleased to:-

- (a) prohibit in areas falling in a Gram Panchayat, Kshetra Panchayat and Jila Panchayat of the State constituted under Article 243Q, the use, manufacture, sale, distribution, storage, transport, import or export of plastic carry bags of thickness less than 50 microns and disposable plastic carry bags of thickness 50 microns or above not having the name and registration number of manufacturer with effect from the date of the publication of this notification in the Gazette.
- (b) prohibit in areas falling in a Gram Panchayat, Kshetra Panchayat and Jila Panchayat of the State constituted under Article 243Q, the use, manufacture, sale, distribution, storage, transport, import or export of cups, glasses, plates, spoons, tumblers, etc made up of plastic or thermocol disposable after one time use with effect from August, 15, 2018.
- (c) prohibit in areas falling in a Gram Panchayat, Kshetra Panchayat and Jila Panchayat of the State constituted under Article 243Q, the use, manufacture, sale, distribution, storage, transport, import or export of all kinds of disposable plastic carry bags with effect from October, 17, 2019.
- (d) confer such powers and duties of Local Authority as provided in the Act on the following officers in the areas of their jurisdiction:-
 - (1) All the District Magistrates, Additional District Magistrates and sub-divisional Magistrates in Uttar Pradesh.
 - (2) Member Secretary, State Pollution Control Board, All the Environmental Engineer, Scientific Officers, Assistant Environmental Engineer, Assistant Scientific Officers, Junior Engineer, and Scientific Assistant of State Pollution Control Board in Uttar Pradesh.
 - (3) Director, Environment, Deputy Director Environment, and Assistant Director Environment in Uttar Pradesh.
 - (4) All the Chief Medical Officers and Medical Officers in Uttar Pradesh.
 - (5) All the Deputy/Assistant goods and Services Tax Officers in Uttar Pradesh.
 - (6) All the Divisional Forest Officers, Sub-Divisional Officers and Range Officers in Uttar Pradesh.
 - (7) All the Tehsildars and Naib Tehsildars in Uttar Pradesh.
 - (8) All the Tourism Officers and Assistant Tourism Officers in Uttar Pradesh.
 - (9) All the District Supply Officers and Food Inspectors in Uttar Pradesh.
 - (10) All the Food and Safety Inspectors of Uttar Pradesh.
 - (11) All the Officers of rank Assistant Manager, Junior Engineer and above in Industrial Development Authorities in Uttar Pradesh.
- (e) specify as under, composition fee to be realized by the officers compounding the offences:-

Sr No. (A)	Quantity of prohibited variety of disposable polythene carry-bags, plastic and thermocol items	Amount in Rupees
1	upto 100 gms	1,000
2	101 gms-500 gms	2,000
3	501 gms-1 kg	5,000
4	1 kg-5 kg	10,000

S	5 More than 5 kg	25,000
(B)	(B) Littering of plastic waste by any institution/commercial institution/ commercial establishment/educational institutions/offices/hotels/shops/restaurants/sweetshops/dhabas/ industrial establishments/banquet halls etc. within premises and on roads, streets, drains, rivers, lakes, ponds, forest areas, public parks, all public places etc.	25,000
(C)	Littering of plastic waste by individuals in the premises of any private or commercial establishments like educational institutions, offices, hotels, shops, restaurants, sweet shops, dhabas, industrial establishments, banquet halls etc. and on roads, streets, rivers, lakes, public parks, forests area and all public places etc.	

(i) confer such powers and duties of local Authority as provided in the above said Act, on the Industrial Development Authority, constituted under the Uttar Pradesh Industrial Area Development Act, 1976.

(ii) specify that the materials covered under the provisions of the said Act shall be disposed of in an environment friendly manner through recyclers or co-processing units.

3. Save as provided here inbefore this Notification shall come into force with effect from the date of its publication in the Gazette.

By order,
ANITA SINGH,
Pramukh Sachiv.

पीठ कायदा-एनपी 695 राजपत्र-2020-(1430)-808 प्रवृत्ति (कम्प्यूटर/आरकेट)।

6 panchayats no. 3-2020 data7-d



भारत का राजपत्र

The Gazette of India

सी.जी.-डी.एल.-अ.-12082021-228947
CG-DL-E-12082021-228947

असाधारण
EXTRAORDINARY

भाग II—खण्ड 3—उप-खण्ड (i)
PART II—Section 3—Sub-section (i)

प्राधिकार से प्रकाशित
PUBLISHED BY AUTHORITY

सं. 459]

नई दिल्ली, वृहस्पतिवार, अगस्त 12, 2021/श्रावण 21, 1943

No. 459]

NEW DELHI, THURSDAY, AUGUST 12, 2021/SHRAVANA 21, 1943

पर्यावरण, वन और जलवायु परिवर्तन मंत्रालय

अधिसूचना

नई दिल्ली, 12 अगस्त, 2021

सा.का.नि. 571(अ).—प्लास्टिक अपशिष्ट प्रबंधन नियम, 2016 को संशोधन करने के लिए भारत के राजपत्र, असाधारण में अधिसूचना संख्या सा.का.नि. 169 (अ) द्वारा तारीख 11 मार्च, 2021 में प्रारूप नियम प्रकाशित किए गए थे, जिसमें उन सभी लोगों से, जो उन नियमों से प्रभावित हो सकते हैं, उक्त प्रारूप नियम को अंतर्विष्ट करने वाले राजपत्र की प्रतियां जनता को उपलब्ध कराए जाने की तारीख से साठ दिन की अवधि के भीतर आक्षेप और सुझाव आमंत्रित किए गए थे;

और, उक्त प्रारूप नियमों को अंतर्विष्ट करने वाले राजपत्र की प्रतियां जनता को तारीख 11 मार्च, 2021 को उपलब्ध कराई गई थी;

और, उपर्युक्त अवधि के भीतर प्राप्त आक्षेपों और सुझावों पर केंद्रीय सरकार द्वारा सम्यक रूप से विचार किया गया है;

अतः, अब केन्द्रीय सरकार पर्यावरण (संरक्षण) अधिनियम, 1986 (1986 का 29) की धारा 6, धारा 8 और धारा 25 द्वारा प्रदत्त शक्तियों का प्रयोग करते हुए, एतद्वारा प्लास्टिक अपशिष्ट प्रबंधन नियम, 2016 में संशोधन करने के लिए निम्नलिखित नियम बनाती है, अर्थात्:-

- (1) इन नियमों का संक्षिप्त नाम प्लास्टिक अपशिष्ट प्रबंधन (संशोधन) नियम, 2021 कहा है।
- (2) वे राजपत्र में उनके प्रकाशन की तारीख को प्रवृत्त होंगे।

2. प्लास्टिक अपशिष्ट प्रबंधन नियम, 2016 (इसमें इसके पश्चात् उक्त नियमों को कहा गया है) में, नियम 2 में, उप-नियम (1) में, "आयातकों" शब्द के पश्चात् "ब्राण्ड स्वामी, प्लास्टिक अपशिष्ट प्रसंस्करणकर्ता (पुनर्चक्रक, सह-प्रसंस्करणकर्ता आदि)" शब्द अंतःस्थापित किया जाएगा।

उक्त नियमों में, नियम 3 में -

(i) खंड (ढ) के पश्चात्, निम्नलिखित खंड अंतःस्थापित किया जाएगा, अर्थात् -

'(ढ क) "बिना बुने प्लास्टिक बैग" - से अभिप्रेत है जो यांत्रिक अथवा थर्मल अथवा रासायनिक साधनों द्वारा एक-साथ बंधे हुए जटिल प्लास्टिक फाइबरों या तंतुओं (और छिद्रित फिल्मों द्वारा) की प्लास्टिक की शीट अथवा वेब आकार के कपड़े से बने हुए बिना बुने प्लास्टिक के बैग और "बिना बुने कपड़े" से अभिप्रेत है जिसमें एक समतल अथवा गुच्छेदार छिद्रयुक्त शीट जो सीधे प्लास्टिक फाइबरों, पिघले हुए प्लास्टिक अथवा प्लास्टिक की फिल्मों से बनाया जाता है;

(ii) खंड (ध) के पश्चात्, निम्नलिखित खंड अंतःस्थापित किया जाएगा, अर्थात् -

'(ध क) "प्लास्टिक अपशिष्ट प्रसंस्करण" - से अभिप्रेत है जिससे कोई ऐसी प्रक्रिया जिसके द्वारा प्लास्टिक अपशिष्ट को पुनःउपयोग, पुनर्चक्रण, सह-प्रसंस्करण अथवा नए उत्पादों में परिवर्तन के प्रयोजन के लिए प्रबंधित किया जाता है;'

(iii) खंड (फ) के पश्चात्, निम्नलिखित खंड अंतःस्थापित किया जाएगा, अर्थात् -

'(फ क) "एकल प्रयोग प्लास्टिक से बनी वस्तु" का अर्थ है - जिससे प्लास्टिक की मद, जिसके निपटान अथवा पुनर्चक्रण से पहले उसे एक ही प्रयोजन के लिए एक बार ही उपयोग किया जाना है;

(फ ख) "थर्मोसेट प्लास्टिक" से अभिप्रेत है जिसमें ऐसा प्लास्टिक जो गर्म करने पर अपरिवर्तनीय रूप से कठोर हो जाता है और इसलिए इसे वांछित आकार में नहीं बदला जा सकता है;

(फ ग) "थर्मोप्लास्टिक" से अभिप्रेत है जिसमें ऐसा प्लास्टिक जो गर्म करने पर नरम हो जाता है और इसे वांछित आकार में ढाला जा सकता है;'

4. उक्त नियमों में, नियम 4 में -

(क) उप-नियम (1) में, - (i) "आयातक भंडारण" शब्दों के स्थान पर "आयात, भंडारण" शब्द रखे जाएंगे;

(ii) खंड (ग) में, "पचास माइक्रोन की मोटाई", शब्दों के स्थान पर, शब्द आंकड़े, अक्षर और कोष्ठक "30 सितम्बर 2021 से पचहत्तर माइक्रोन की मोटाई और 31 दिसम्बर, 2022 से एक सौ बीस (120) माइक्रोन की मोटाई" शब्द रखे जाएंगे;

(iii) खंड (ज), "कैरी बैगों", शब्दों के बाद, "और वस्तु" शब्द अंतर्विष्ट किए जाएंगे;

(iv) खंड (ज), "कंपोस्ट योग्य प्लास्टिक कैरी बैगों", शब्दों के बाद, "या वस्तु या दोनों" शब्द अंतर्विष्ट किए जाएंगे;

(v) खंड (झ) के पश्चात्, निम्नलिखित खंड अंतःस्थापित किया जाएगा, अर्थात् -

"(ज) 30 सितम्बर, 2021 की तारीख से गैर-बुना हुआ प्लास्टिक कैरी बैग 60 ग्राम प्रति वर्ग मीटर (जीएसएम) से कम नहीं होगा।";

(ख) उप-नियम (1) के पश्चात्, निम्नलिखित उप-नियम अंतःस्थापित किया जाएगा, अर्थात् -

"(2) 1 जुलाई, 2022 की तारीख से पोलिस्टाइरीन और विस्तारित पोलिस्टाइरीन वस्तुओं सहित निम्नलिखित एकल-प्रयोग-प्लास्टिक वस्तुओं के विनिर्माण, आयात, भंडारण, वितरण, विक्री और उपयोग का निषेध किया जाएगा:-

(क) प्लास्टिक स्टिक युक्त ईयर वड्स, गुब्बारों के लिए प्लास्टिक की डंडिया, प्लास्टिक के झंडे, कैडी स्टिक, आइसक्रीम की डंडिया, पोलिस्टाइरीन (थर्मोकोल) की सजावटी सामग्री;

(ख) प्लेटें, कप, गिलास, कांटे, चम्मच, चाकू, स्ट्रॉ, ट्रे जैसे कटलरी, मिठाई के डिब्बों के इर्द-गिर्द लपेटने या पैक करने वाली फिल्में, निमंत्रण कार्ड और सिगरेट पैकेट, 100 माइक्रोन से कम मोटाई वाले प्लास्टिक या पीवीसी बैनर, स्ट्रिटर।

(3) उप-नियम (2) (ख) के उपाबंध, कंपोस्ट योग्य प्लास्टिक से बनी हुई वस्तुओं पर लागू नहीं होंगे।

- (4) इस अधिसूचना के वाद कैरी बैग, प्लास्टिक शीट या समान प्रकार की सामग्री या प्लास्टिक शीट और बहु-परतीय पैकेजिंग से बने कवर और पोलिस्टाइरीन और विस्तारित पोलिस्टाइरीन, वस्तुओं सहित एकल प्रयोग के प्लास्टिक के विनिर्माण, आयात, भण्डारण, वितरण, विक्रय और उपयोग को निषिद्ध करने के संबंध में, जारी की गई कोई भी अधिसूचना, इस अधिसूचना के प्रकाशन की तारीख से दस वर्ष की अवधि समाप्त होने के पश्चात लागू होगी।
5. उक्त नियमों में, नियम 5 में, उप-नियम (1) में, खण्ड (घ) में "2000" अंकों के स्थान पर "2016" रखा जाएगा।
6. उक्त नियमों में, नियम 6 में, उप-नियम (2) में, खण्ड (क) के पश्चात निम्नलिखित खण्ड अंत-स्थापित किया जाएगा, अर्थात्:-
 "(क क) सुनिश्चित करना कि इन यथा संशोधित नियमों के उपबंधों का अनुपालन किया जाए।
7. उक्त नियमों में नियम 7 में, उप-नियम (1) में, खण्ड (क) के पश्चात निम्नलिखित खण्ड अंत-स्थापित किया जाएगा, अर्थात्:-
 "(क क) सुनिश्चित करना कि इन यथा संशोधित नियमों के उपबंधों का अनुपालन किया जाए।
8. उक्त नियमों में, नियम 9 में, उप-नियम (1) में, "संबंधित स्थानीय निकाय" शब्दों के पश्चात, "इन नियमों के अंतर्गत समय-समय पर जारी किए गए दिशानिर्देशों के अनुसार" शब्द अंत-स्थापित किए जाएंगे।
9. नियम 11 में, उप-नियम (1), -
 (i) "प्लास्टिक कैरी बैग" शब्दों के पश्चात, "प्लास्टिक पैकिंग" शब्द अंत-स्थापित किए जाएंगे;
 (ii) खंड (क) में "विनिर्माता" शब्द के पश्चात, "उत्पादक" या ब्रैंड स्वामी" शब्द जोड़े जाएंगे, और "कैरी बैग" शब्द के वाद, "और ब्रैंड के स्वामी द्वारा उपयोग प्लास्टिक पैकिंग" शब्द अंत-स्थापित किए जाएंगे;
 (iii) खंड (ख), "बहु-परतीय पैकिंग" शब्दों के पश्चात, "आयातित सामग्री के लिए उपयोग बहु-परतीय पैकिंग को छोड़कर" अंत-स्थापित किया जाएगा।
 (iv) खंड (ग) में, "नाम और प्रमाणपत्र सं." शब्दों के पश्चात, "उत्पादक का" अंत-स्थापित किया जाएगा।
10. नियम 12 में, -
 (i) उप-नियम (2) में, "अपशिष्ट जनक" शब्दों के पश्चात, "पर प्रतिबंध या निषेध" शब्द अंत-स्थापित किए जाएंगे;
 (ii) उप-नियम (3) में, "अपशिष्ट जनक" शब्दों के पश्चात, "पर प्रतिबंध या निषेध" शब्द अंत-स्थापित किए जाएंगे।
11. नियम 13, में उप-नियम (1) में, "संबंधित संघ राज्यक्षेत्र" शब्दों के पश्चात, "या केंद्रीय प्रदूषण नियंत्रण बोर्ड" अंत-स्थापित किया जाएगा।

[फा. सं. 17-2/2001(पार्ट)पार्ट I-एचएसएमडी]

नरेश पाल गंगवार, संयुक्त सचिव

टिप्पण: मूल नियम, भारत के राजपत्र, असाधारण, भाग-II, खंड 3, उपखंड (i) में सा.का.नि. 320(अ) तारीख 18 मार्च, 2016 द्वारा प्रकाशित किए गए थे और तत्पश्चात इनमें अधिसूचना संख्या सा.का.नि. 285(अ) तारीख 27 मार्च, 2018 के द्वारा संशोधन किया गया था।

MINISTRY OF ENVIRONMENT, FOREST AND CLIMATE CHANGE

NOTIFICATION

New Delhi, the 12th August, 2021

G.S.R. 571(E).—Whereas the draft rules to amend the Plastics Waste Management Rules, 2016, were published in the Gazette of India, Extraordinary, dated the 11th March, 2021 vide notification number GSR 169 (E), inviting objections and suggestions from all persons likely to be affected thereby within a period of sixty days from the date copies of the Gazette containing the said draft rules were made available to the public;

And whereas, copies of the Gazette containing the said draft rules were made available to the public on the 11th March, 2021;

And whereas, objections and suggestions received within the aforesaid period have been duly considered by the Central Government;

Now, therefore, in exercise of the powers conferred by sections 6, 8 and 25 of Environment (Protection) Act 1986, (29 of 1986), the Central Government hereby makes the following rules to amend the Plastic Waste Management Rules, 2016, namely :-

1. (1) These rules may be called Plastic Waste Management (Amendment) Rules, 2021.
- (2) They shall come into force on the date of their publication in the Official Gazette.
2. In the Plastic Waste Management Rules, 2016 (hereinafter referred to as the said rules), in rule 2, in sub-rule (1), after the word "Importers", the words, "brand-owner, plastic waste processor (recycler, co-processor, etc.)" shall be inserted.
3. In the said rules, in rule 3,
 - (i) after clause (n), the following clause shall be inserted, namely :-

'(na) "Non-woven plastic bag" means Non-woven plastic bag made up of plastic sheet or web structured fabric of entangled plastic fibers or filaments (and by perforating films) bonded together by mechanical or thermal or chemical means, and the "non-woven fabric" means a flat or tufted porous sheet that is made directly from plastic fibres, molten plastic or plastic films;'
 - (ii) after clause (q), the following clause shall be inserted, namely: -

'(qa) "Plastic waste processing" means any process by which plastic waste is handled for the purpose of reuse, recycling, co-processing or transformation into new products;'
 - (iii) after clause (v), the following clauses shall be inserted, namely: -

'(va) "Single-use plastic commodity" mean a plastic item intended to be used once for the same purpose before being disposed of or recycled;'

'(vb) "Thermoset plastic" means a plastic which becomes irreversibly rigid when heated and hence cannot be remoulded into desired shape;'

'(vc) "Thermoplastic" means a plastic which softens on heating and can be moulded into desired shape;'
4. In the said rules, in rule 4, -
 - (a) in sub-rule (1),-
 - (i) for the words "importer stocking", the words "import, stocking" shall be substituted;
 - (ii) in clause (c), for the words "fifty microns in thickness", the words, figures, letters and brackets "seventy five microns in thickness with effect from the 30th September, 2021 and one hundred and twenty (120) microns in thickness with effect from the 31st December, 2022" shall be substituted;
 - (iii) in clause (h), after the words, "carry bags", the words "and commodities" shall be inserted;

- (iv) in clause (h), after the words, "compostable plastic carry bags", the words "or commodities or both" shall be inserted;
- (v) after clause (i), following clause shall be inserted, namely: -
- "(j) non-woven plastic carry bag shall not be less than 60 Gram Per Square Meter (GSM) with effect from the 30th September, 2021.";
- (b) after sub-rule (1), the following sub-ules shall be inserted, namely:-
- "(2) The manufacture, import, stocking, distribution, sale and use of following single-use plastic, including polystyrene and expanded polystyrene, commodities shall be prohibited with effect from the 1st July, 2022:-
- (a) ear buds with plastic sticks, plastic sticks for balloons, plastic flags, candy sticks, ice-cream sticks, polystyrene [Thermocol] for decoration;
- (b) plates, cups, glasses, cutlery such as forks, spoons, knives, straw, trays, wrapping or packing films around sweet boxes, invitation cards, and cigarette packets, plastic or PVC banners less than 100 micron, stirrers.
- (3) The provisions of sub-rule (2) (b) shall not apply to commodities made of compostable plastic.
- (4) Any notification prohibiting the manufacture, import, stocking, distribution, sale and use of carry bags, plastic sheets or like, or cover made of plastic sheets and multi-layered packaging and single-use plastic, including polystyrene and expanded polystyrene, commodities, issued after this notification, shall come into force after the expiry of ten years, from the date of its publication".
5. In the said rules, in rule 5, in sub-rule (1), in clause (d), for the figures "2000", the figures "2016" shall be substituted.
6. In the said rules, in rule 6, in sub-rule (2), after clause (a), following clause shall be inserted, namely: -
- "(aa) ensuring that the provisions of these rules, as amended, are adhered to;"
7. In the said rules, in rule 7, in sub-rule (1), after clause (a), following clause shall be inserted, namely: -
- "(aa) ensuring that the provisions of these rules, as amended, are adhered to;"
8. In the said rules, in rule 9, in sub-rule (1), after the words, "local body concerned", the words "as per guidelines issued under these rules from time to time" shall be inserted.
9. In rule 11, sub-rule (1), -
- (i) after the words "plastic carry bag", the words, "plastic packaging" shall be inserted;
- (ii) in clause (a), after the word "manufacturer", the words "producer or brand-owner" shall be inserted, and after the words "carry bag", the words "and plastic packaging used by the brand owner" shall be inserted;
- (iii) in clause (b), after the words "multilayered packaging", the words "excluding multi-layered packaging used for imported goods" shall be inserted;
- (iv) in clause (c), after the words "name and certificate number", the words "of producer" shall be inserted.
10. In rule 12, -
- (i) in sub-rule (2), after the words "waste generator," ,the words "restriction or prohibition on" shall be inserted;
- (ii) in sub-rule (3), after the words "waste generator," ,the words "restriction or prohibition on" shall be inserted.

11. In rule 13, in sub-rule (1), after the words "Union Territory concerned", the words "or the Central Pollution Control Board" shall be inserted.

[F. No. 17-2-2001 (Pt)-Part I -HSMD]

NARESH PAL GANGAWAR, Jt. Secy.

Note : The principal rules were published in the Gazette of India, Extraordinary, Part II, Section 3, Sub-section (i), *vide* number GSR 320 (E), dated the 18th March, 2016 and subsequently amended *vide* notification number GSR 285 (E), dated the 27th March, 2018.

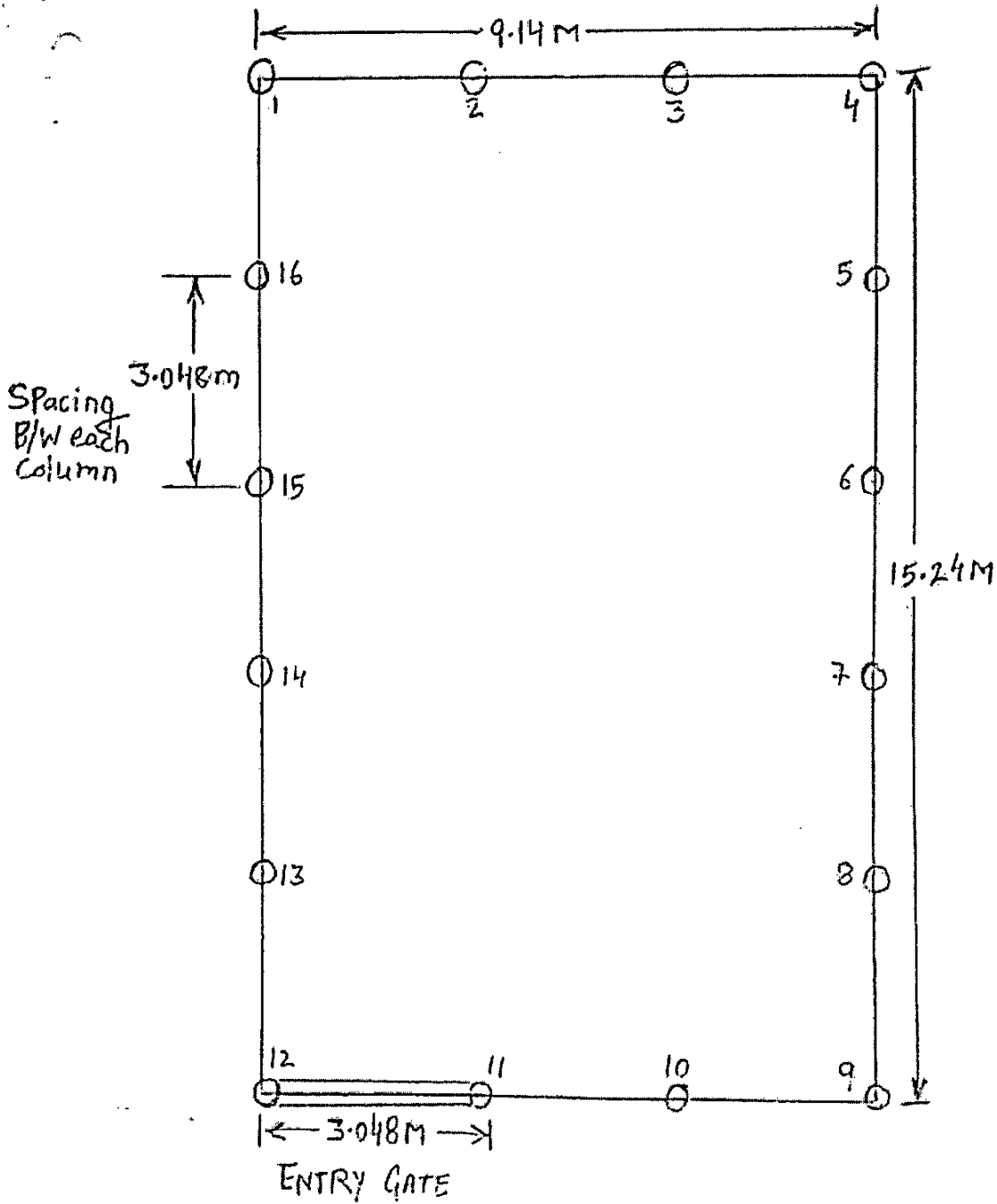
प्रतिवेदन

प्रस्तुत प्राक्कलन में प्लास्टिक वेस्ट मैनेजमेंट यूनिट के लिये एक लो-कॉस्ट शेड का निर्माण (30 फीट X 50 फीट) में प्रस्तावित है।

1. नीव में बेस कंक्रीट 1:6:12 सीमेन्ट, फाइन सैण्ड व 40 एम०एम० ब्रिक बैलास्ट के साथ।
2. नीव में चिनाई कार्य एम 150 बिकवर्क 1:6 सीमेन्ट व फाइन सैण्ड के साथ।
3. बाहरी दीवारों में चिनाई कार्य एम 150 बिकवर्क 1:4 सीमेन्ट व कोर्स सैण्ड के साथ।
4. स्मूथ सरफेस पर 12 एमएम मोटाई का प्लास्टर का प्राविधान चिनाई कार्य में किया गया है।
5. शेड निर्माण में माईल्ड स्टील के कॉलम्स एवं जी०आई० शीट का प्राविधान किया गया है।
6. फ्लोर में 10 एमएम मोटी ब्रिक ब्लारस्ट एवं 05 एमएम सीमेन्ट कंक्रीट लेयर का प्राविधान किया गया है।

प्रस्तुत प्राक्कलन में दरों का प्राविधान अधीक्षण अभियन्ता उ०प्र० लोक निर्माण विभाग /अधीक्षण अभियन्ता ग्रामीण अभियन्त्रण विभाग मंडल कानपुर की दर अनुसूची के अनुरूप किया गया है। प्रस्तुत प्राक्कलन में जिस मटेरियल की दर लोक निर्माण विभाग दर अनुसूची में नहीं है, उसे बाजार मूल्य पर लिया गया है। तैयार किये गये प्राक्कलन की लागत 06.25 लाख रूपये है। प्रस्तावित समस्त कार्य लोक निर्माण विभाग की विस्तृत विशिष्टियों के अनुसार सम्पादित कराये जाने का प्राविधान प्रस्तुत प्राक्कलन में रखा गया है।

प्र.वी.ए. कुमारी
उप निदेशक (तक०)
जिला पंचायत अनुश्रवण कोषक
पंचायती राज, उ०प्र० शासन



PLASTIC WASTE MANAGEMENT
CENTRE, LAYOUT/ PLAN WITH
AREA $\rightarrow 9.14\text{M} \times 15.24\text{M}$
IRON PIPE $\rightarrow 16$ Nos.

(Signature)

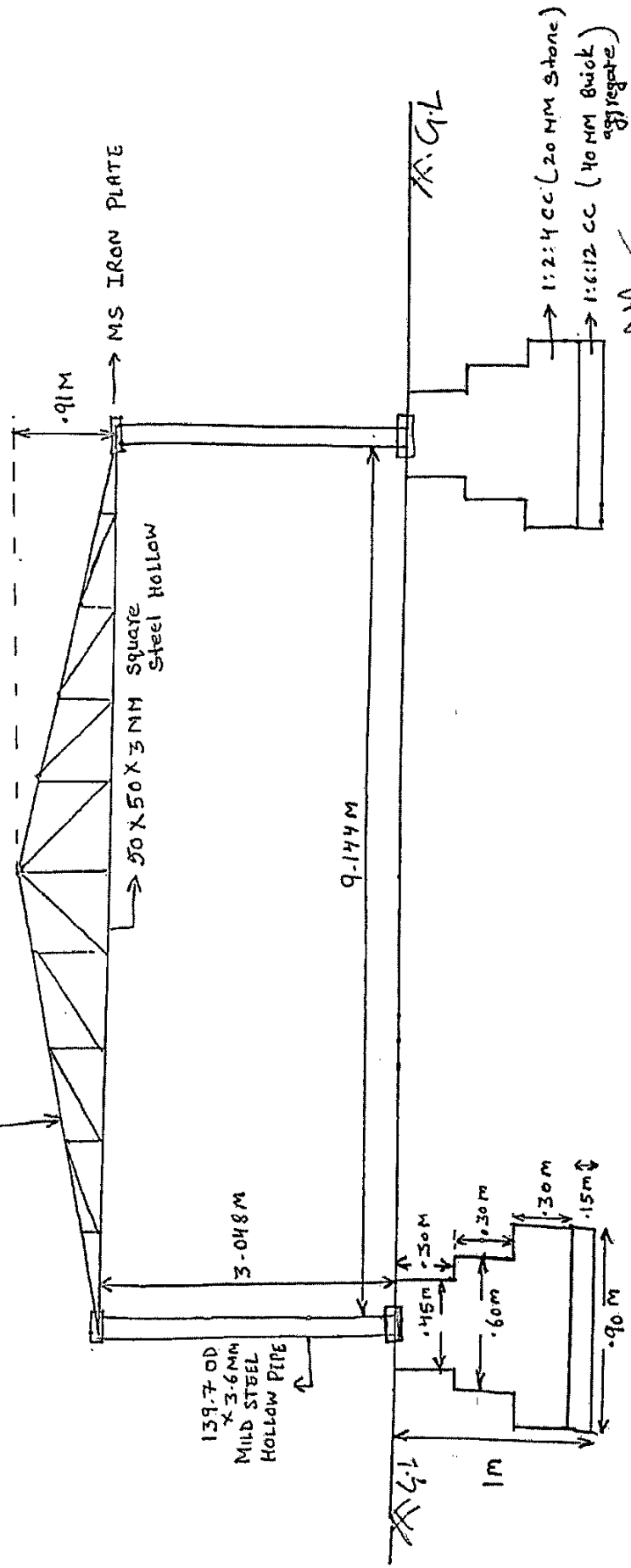
(प्रवीण कुमार)

उप निदेशक (तक०)

जिला पंचायत अनुश्रवण कोषक
पंचायती राज, स०प्र० शासन

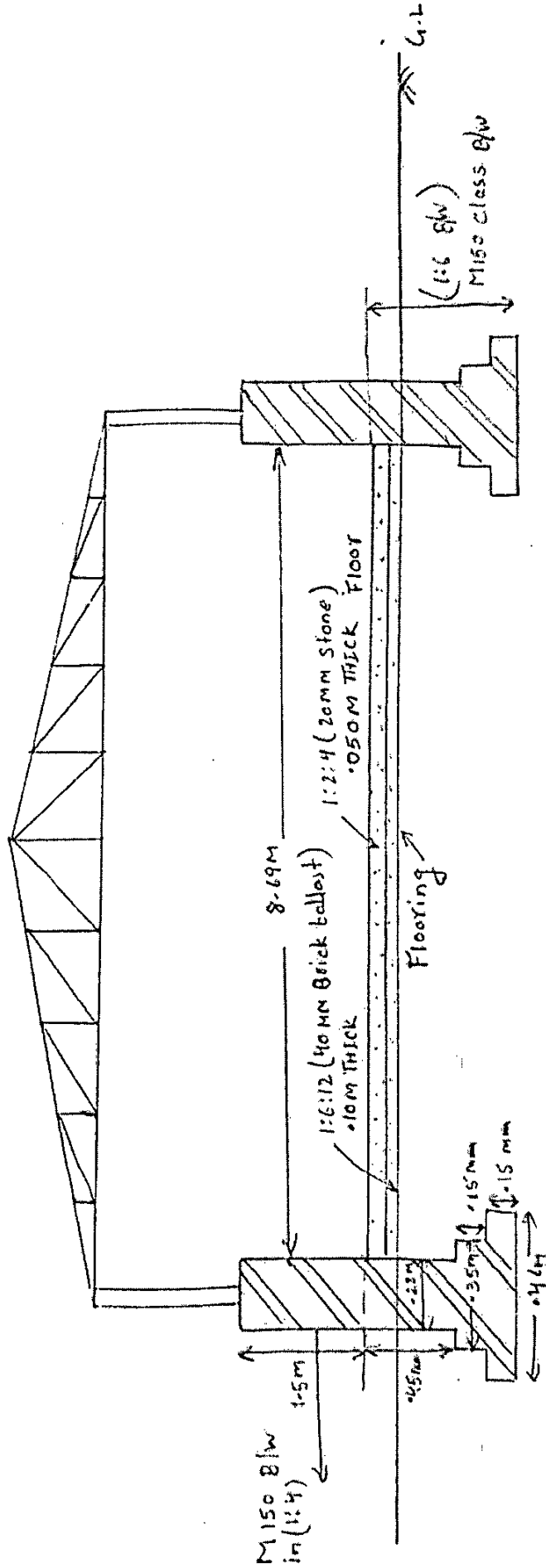
TRUSS AND COLUMN ELEVATION
(P.W.M.U) WITH FOOTING
(NOT TO SCALE)

G.I SHEET ROOFING (1MM)

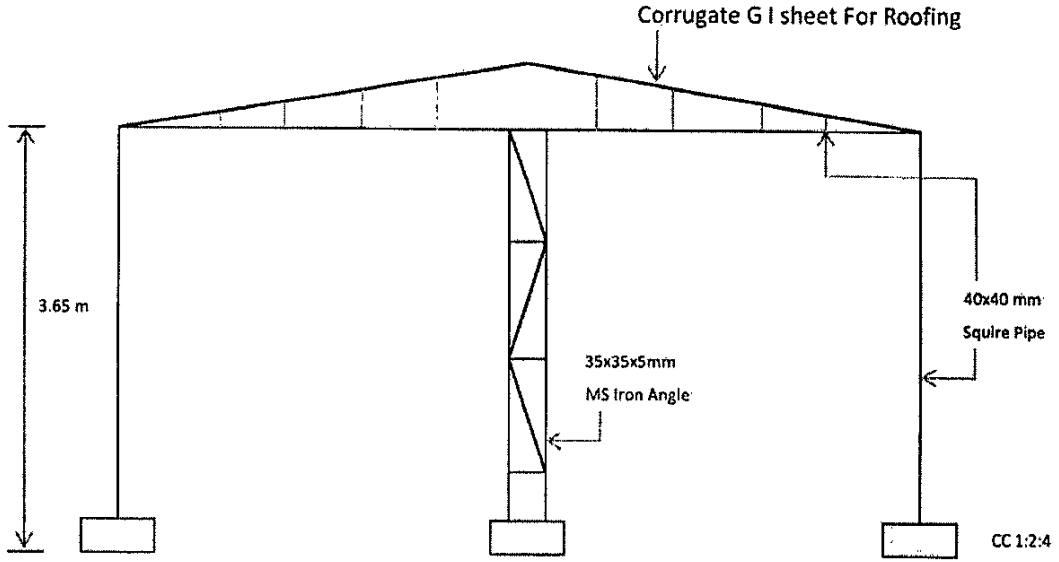


(प्रवीण कुमार)
उप निदेशक (सि.क.)
जिला पंचायत अजमेर
100-2 राज. 2000

BRICK WORK AND FLOOR DETAILS (P.W.M.U)
NET TO SCALE



(Signature)
 (प्रवीण कुमार)
 सय निदेशक (सकं)
 जिला पंचायत अरुणचल
 जिला पंचायत अरुणचल



(Handwritten signature)

(प्रदीप कुमार)
 उप निदेशक (तक०)
 जिला पंचायत अनुश्रवण कोषक
 पंचायती राज, उ०प्र० शासन


Detail of Mesuerement

Construction of PWMU Unit Shed

S.No.	Particulars	No.	Length	width	H/Depth	Quantity	Unit
1	E/W in excavation in trenches for found. Pipes cable etc in ordinary soil i/c lift upto 1.5 m. Lead upto 50 m and dressing of sides and ramming of bottom and disposal of surplus excavated earth as directed by E/l within a lead of 50m. S.I. No. 251						
	Tin Shed	1 x 16	0.90	0.90	0.90	11.66	cum
		1 x 2	15.62	0.60	0.60	11.25	cum
		1 x 2	8.32	0.60	0.60	5.99	cum
					Total	28.90	cum
2	P/L of cement concrete 1:6:12(1 cement : 6 fine sand : 12 graded brick aggregate 40mm nominal size) and curing complete i/c cost of formwork in foundation and floors as per S.I.No. 273						
		1 x 16	0.90	0.90	0.15	1.94	cum
		1 x 2	15.62	0.60	0.10	1.87	cum
		1 x 2	8.32	0.60	0.10	1.00	cum
	Floor	1 x 1	14.79	8.69	0.10	12.85	cum
					Total	17.67	cum
	dedution	1 x 16	0.60	0.60	0.10	0.58	cum
					Total	17.09	cum
3	Laying of CC 1:2:4 cement, c/sand & 20mm S/Ballast mortar i/c all the complete work						
		1 x 16	0.90	0.90	0.30	3.89	cum
		1 x 16	0.60	0.60	0.30	1.73	cum
		1 x 16	0.45	0.45	0.30	0.97	cum
		1 x 1	14.79	8.69	0.050	6.43	cum
					Total	13.01	cum
4	Providing and laying of Corrugate G I sheet Roofing i/c all the complete work (1mm) As per MR						
		1 x 2	15.25	4.95		150.98	sqm
		1 x 1	15.25	0.30		4.58	sqm
					Total =	155.56	sqm
5	S/Fixing of mild steel squire Hollow Pipe						
	139.7 OD X 3.6MM	1 x 16	3.05			48.80	Rm
		1	48.80	12.10 kg/Rm		590.48	Kg
	50 X 50 X 3MM (SHS) SQUARE STEEL HOLLOW	1 x 6	9.15			54.90	Rm
		2 x 6	4.65			55.80	Rm
		6 x 4	0.30			7.20	Rm
		6 x 4	0.45			10.80	Rm
		6 x 4	0.75			18.00	Rm
		6 x 4	0.90			21.60	Rm
		6 x 6	1.20			43.20	Rm
		1 x 6	0.90			5.40	Rm
						216.90	Rm
		1	216.90	4.39 kg/Rm		952.19	Kg
					Total =	1542.67	Rm
	M/S Iron Plate	4 x 14	0.20	0.20	31.40	70.34	Kg
					G. Total	1613.01	Kg


[Handwritten Signature]

								Total =	1542.67	Rm
	M/S Iron Plate	4	x	14	0.20	0.20		31.40	70.34	Kg
								G. Total	1613.01	Kg
6	M150 Class B/w in 1:6 cement and c/sand mortar i/c all the complete work Foundation									
		2	x	1	15.48	0.46		0.15	2.14	cum
		2	x	1	8.46	0.46		0.15	1.17	cum
		2	x	1	15.37	0.35		0.15	1.61	cum
		2	x	1	8.57	0.35		0.15	0.90	cum
		2	x	1	15.25	0.23		0.45	3.16	cum
		2	x	1	8.69	0.23		0.45	1.80	cum
								Total =	10.77	cum
7	M150 Class B/w in 1:4 cement and c/sand mortar i/c all the complete work Super structure									
		2	x	1	15.25	0.23		1.50	10.52	cum
		2	x	1	8.69	0.23		1.50	6.00	cum
								Total =	16.52	cum
	deduction	1	x	1	3.00	0.23		1.50	1.04	cum
								Total =	15.48	cum
8	12mm thick Plaster in 1:4 cement and f/sand mortar i/c all the complete work									
		2	x	1	15.25			1.50	45.75	sqm
		2	x	1	9.15			1.50	27.45	sqm
		2	x	1	14.79			1.50	44.37	sqm
		2	x	1	8.69			1.50	26.07	sqm
								Total =	143.64	sqm
	deduction	1	x	2	3.00			1.50	9.00	sqm
								Total =	134.64	sqm
9	S/o MS Iron Angle Gate	1	x	1					1.00	No
10	Provision for Photography			1					1	Job


 (प्रवीण कुमार)
 उप निदेशक (तक०)
 जिला पंचायत अनुश्रवण कोष्ठक
 पंचायती राज, उ०प्र० भारत

Consumption of material

S.NO	ITEM	Qty	Cement	C/sand	M 150 Brick	20mm S/B	f/sand	40mm B/B
1	Laying of CC 1:2:4 cement, c/sand & 20mm S/Ballast mortar i/c all the complete work	13.01	86.67	5.86		11.71		
2	P/L of cement concrete 1:6:12(1 cement : 6 fine sand : 12 graded brick aggregate 40mm nominal size) and curing complete i/c cost of formwork in foundation and floors as per S.I.No. 273	17.67	39.93				8.30	17.67
3	M150 Class B/w in 1:6 cement and c/sand mortar i/c all the complete work Foundation	10.77	13.57	2.91	4955.58			
4	M150 Class B/w in 1:4 cement and c/sand mortar i/c all the complete work Super structure	15.48	28.64	4.18	7120.80			
5	12mm thick Plaster in 1:4 cement and f/sand mortar i/c all the complete work	134.64	14.81				2.02	
		Total =	183.63	12.94	12076.38	11.71	10.32	17.67
		Say =	184.00	12.94	12076.00	11.71	10.32	17.67
			Bag	cum	No.	cum	cum	cum


 (प्रवीण कुमार)
 उप निदेशक (तक०)
 जिला पंचायत अनुश्रवण कोषक
 पंचायती राज, उ०प्र० शासन


Bill of quantity

(Material cost)

S.No.	Name of Item	Qty	Unit	Rate	Amount
1	S/o cement	184.00	Bag	364.80	67123.20
2	S/o C/sand	12.94	cum	2056.20	26607.23
3	S/o f/sand	10.32	cum	1592.00	16429.44
4	S/o 40mm B/Ballast	17.67	cum	1207.50	21336.53
5	S/o 20mm S/Ballast	11.71	cum	2771.20	32450.75
6	Providing and laying of Corrugate G I sheet Roofing i/c all the complete work (1mm) As per MR	155.56	sqm	950.00	147782.00
7	S/Fixing of mild steel squire Hollow Pipe	1613.01	Kg	75.52	121814.29
8	S/o M150 Brick	12076.00	no.	7.14	86222.64
9	S/o MS Iron Angle Gate	1.00	no.	L-S	20000.00
10	Provision for Photography	1	Job	300.00	300.00
				Total =	540066.07

(Labour cost)

S.No.	Name of Item	Qty	Unit	Rate	Amount
1	E/W in excavation in trenches for found. Pipes cable etc in ordinary soil i/c lift upto 1.5 m. Lead upto 50 m and dressing of of sides and ramming of bottom and disposal of surplus excavated earth as directed by E/I within a lead of 50m. S.I. No. 251	28.90	cum	118.18	3415.87
2	P/L of cement concrete 1:6:12(1 cement : 6 fine sand : 12 graded brick aggregate 40mm nominal size) and curing complete i/c cost of formwork in foundation and floors as per S.I.No. 273	17.67	cum	590.00	10424.89
3	Fixing of mild steel circular Hollow Pipe with CC 1:2:4 cement, C/sand & 20mm S/Ballast Mortar i/c all the complete work.	13.01	cum	840.00	10931.97
4	M150 Class B/w in 1:6 cement and c/sand mortor i/c all the complete work Foundation	10.77	cum	860.00	9264.78
5	M150 Class B/w in 1:4 cement and c/sand mortor i/c all the complete work Super structure	15.48	cum	1160.00	17956.80
6	12mm thick Plaster in 1:4 cement and f/sand mortor i/c all the complete work	134.64	sqm	94.00	12656.16
7	Laying of CC 1:2:4 cement, c/sand & 20mm S/Ballast mortar i/c all the complete work	13.01	cum	1550.00	20172.10
				Total =	84822.58


 (सह. उपनिर्देशक)
 उप निदेशक (तक.)
 जिला पंचायत अनुश्रवण कोष,
 पंचायती राज, संप्र. शास.

SUMMARY OF COST

Construction of PWMU Unit Shed

S.No.	Item	Amount
1	Labour Cost	84822.58
2	Material Cost	540066.07
	Total =	624888.65
	Say =	6.25 Lakh



(प्रवीण कुमार)
उप निदेशक (तय०)
जिला पंचायत अनुश्रवण कोष्ठक
पंचायती राज, उ०प्र० शासन

Annexure: 2

Specification of Machines for Plastic Waste Recycling

1. Plastic and Dry Waste Baling Machine

Description	Technical specifications
Capacity output	300-400 Kg/Hr.
Automation	Automatic
Machine weight	2100 Kg
Chamber length	26"x 22"x 20 "
Feeding mouth	26" x27"
Motor capacity in KW and HP	10 HP
Overall size	4'x3'x 8'
Oil Tank capacity	100-150Lt
Other Features/requirement:	No. of Cylinders-1
	All types of plastics-PET, HDPE, LDPE, Paper, Cloth
	Hydraulic with 40-50 Ton Force
	Bale Weight-50-60Kg, Expected Bales-6 Per hour
	Oil Fill Included
	No. of Box - 1
	Grooves for 3 Straps
	Dedicated Control Panels for Push Button operations

2. Hard plastics shredder

Description	Technical specifications
Capacity output	200- 250 Kg/Hour
No of Blades	6
Chamber length	18x 24Inch
Mesh	13 MM
Feeding mouth	24"x 13"x 30"
Motor capacity in KW and HP	20 - 30 HP
Overall size	56" x 72 "x 60 "
Other Features/requirement:	Materials: HDPE, LDPE, PP, ABS, HIPS, NYLON and PC
	Rotor Shaft—Equi. Balanced Shaft
	Blade Size- 18" x 5"
	2 spare Mesh Will be provided
	One spare blade will be provided
	Starter will be provided with over load control
	Dedicated Control Panels for Push Button operations

3. Plastic and Dry waste air blower

Description	Technical specifications
Capacity out put	80-100 Kg
Automation	Automatic
Machine weight	400 Kg
Feeding mouth	15" x 15 "
Motor capacity in KW and HP	10-15 HP
Drum Length & Diameter	Vendor to provide
Overall size	32" x 74"x 55 "
Other Features/requirement:	Materials to use for: All soft Plastics
	Duct to control ejection of cleaned sheet
	Bearing- Pedestal Type
	Rotor-Dynamically Balanced
	Dedicated Control Panels for Push Button operations

Terms and Conditions:

1. The rates shall include for all costs associated with the supply.
2. The supplier will be responsible for protection and insurance of materials, property and equipment in transit, before successful delivery and hand over to implementing agency.
3. One-year on-site warranty should be available at the delivery location.
4. Supplier to submit the focal point contact details for warranty issues for the duration of warranty period.